



Public Auction Sale of Timber

Book 889

.....
March 2010



WASHINGTON STATE DEPARTMENT OF
Natural Resources

Peter Goldmark - Commissioner of Public Lands

Caring for
your natural resources ...
now and forever

IMPORTANT NOTICES

Natural Resources (DNR)

Governmental Regulatory Actions or Orders

The purchaser assumes the risk of liabilities related to regulatory actions or orders by any government agency that may affect the operability of these timber sales. Such regulatory actions or orders include, but are not limited to, actions taken pursuant to the State Forest Practices Act, Chapter 76.09 RCW, and the Federal Endangered Species Act, 16 U.S.C. §§ 1531-1544. Please see timber sale contract clauses G-066 and G-220 for further information.

Threatened and Endangered Species

DNR cannot verify the presence or absence of **any** threatened or endangered species that may affect the operability of the timber sale. Purchasers must rely on their own assessments.

Export Restricted

All timber purchased under these state DNR contracts shall not be exported outside of the United States until the timber has been processed. Purchasers shall not violate any of the prohibitions in WAC 240-15-015 (relating to the prohibitions on export and substitution), WAC 240-15-025 (relating to reporting requirements), and WAC 240-15-030 (relating to enforcement). If purchasers knowingly violate WAC 240-15-015, purchasers shall be barred from bidding on or purchasing export restricted timber as provided.

Cover photos

Timber Sales in this book are from state trust lands, managed to help build K-12 public schools, state universities, colleges, prisons, mental hospitals, the state Capitol; and to support local services in many counties.

Top left: State Forest Lands are managed to provide revenue to the counties in which they are located such as the Pacific County Courthouse in South Bend, Washington. Northwest Bridge Company of Portland, Oregon completed construction of the courthouse building in June of 1911. One unusual feature of the historic building is an "art glass dome" that crowns the structure. The courthouse is listed on the National Register of Historic Places.

Photo: DNR/Tom Heller

Bottom left: Grade school students learn from high school students in the North Mason School District during Students in the Watershed day in the Tahuya State Forest trust lands. **Photo:** DNR/Staff

Right: Landscape view of DNR managed trust lands in western Washington. **Photo:** DNR/Staff



Certification Opportunities for DNR Timber Purchasers

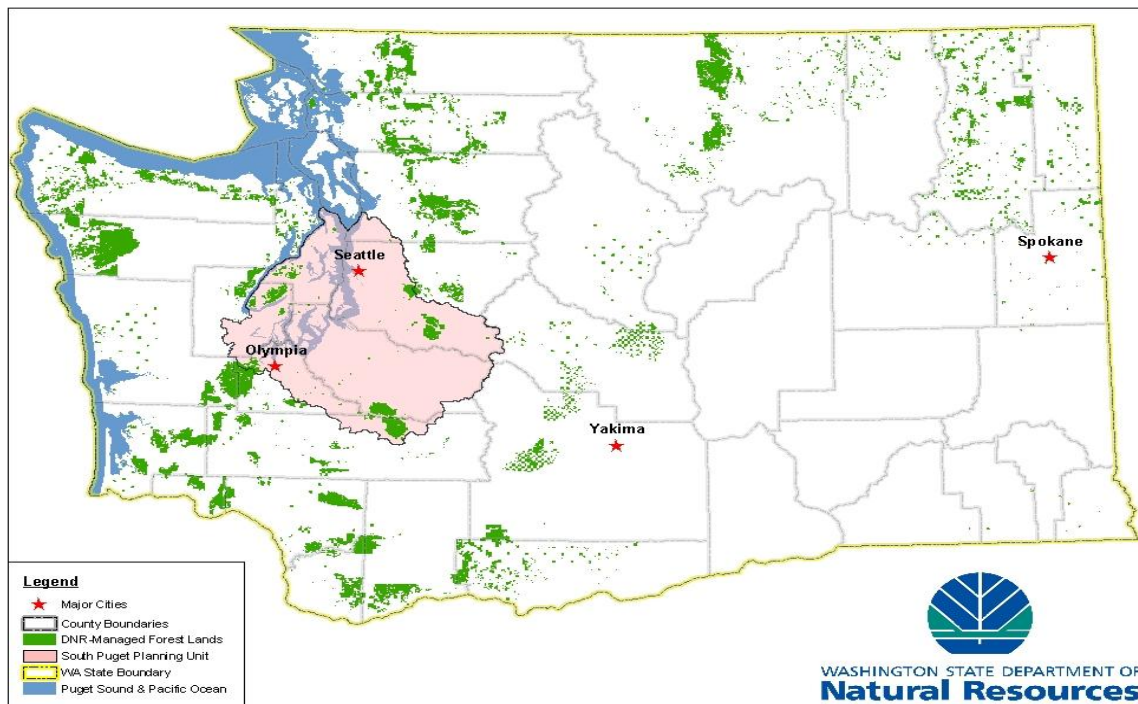
Certified forests are grown to an approved set of standards which demonstrate environmentally responsible, socially beneficial, and economically viable management practices that promote responsible stewardship and sustainable forestry. This unique commitment to sustainable forestry recognizes that forest landowners play a critical role in ensuring the long-term health and sustainability of our forests.

Forest Stewardship Council (FSC) is an independent, non-profit organization that promotes responsible management of the world's working forests through the development of forest management standards, a voluntary certification system, and trademarks that provide recognition and value to products bearing the FSC label in the marketplace. FSC standards ensure forestry is practiced in an environmentally responsible, socially beneficial, and economically viable way.

Sustainable Forestry Initiative® (SFI) is an independent non-profit organization internationally endorsed and accepted around the world. The SFI program is based on the premise that responsible environmental behavior and sound business decisions can co-exist. Its three-chamber Board of Directors governs all aspects of the SFI program, with equal representation from the environmental, economic and social sectors.

Currently, all Department of Natural Resources (DNR)-managed forested state trust lands in Washington State are certified under the Sustainable Forestry Initiative® (SFI) Standard. Lands within DNR's South Puget Habitat Conservation Plan Planning Unit, located within parts of King, Pierce, Thurston, Lewis, Kitsap, and Mason counties, are dually certified under the Forest Stewardship Council Pacific Coast Regional Standard (FSC) and the SFI Standard.

Certification under each standard (FSC and SFI) involves an inspection audit of the landowner's forest management activities by an independent third-party accredited team to verify that it meets specified forest management principles. If the forest unit complies with the specific standard, the landowner receives a certificate of conformance characterizing their forests as "green." Both standards encourage integration of perpetual growing and harvesting of trees with strong measures to protect wildlife, plants, soil, water, and air quality. Both standards provide a seal of approval that forests certified under these principles are well-managed. The global marketplace recognizes and endorses multiple forest certification standards. Each standard has individual market niches. By being dually certified, DNR can maximize its customer base and provide choices to the consumer.



Forest Stewardship Council

DNR's FSC Certificate number is: BV-FM / COC-080501

DNR-managed forested state trust lands within the South Puget Habitat Conservation Plan Planning Unit (map below), located within parts of King, Pierce, Thurston, Lewis, Kitsap, and Mason counties, are certified as being in compliance with the Forest Stewardship Council Pacific Coast Regional Standard, which would make that planning unit dually certified under both the FSC and SFI Standards.

To learn more about chain-of-custody and demonstrating that your timber is derived from a responsibly managed forest and/or desires of becoming a "program participant" in the FSC Program and use the Licensed Marks, visit www.fscus.org.

To learn more about DNR timber sales certified under this standard, please visit www.dnr.wa.gov.

Forest Stewardship Council owns all right, title, and interest in and to the Forest Stewardship Council Program Marks.



SUSTAINABLE FORESTRY INITIATIVE

DNR's SFI Certificate number is: BV-SFIS-US09000572

All DNR-managed forested state trust lands across the state have been certified as being in compliance with the 2005-2009 Sustainable Forestry Initiative® Program.

To learn more about chain-of-custody and demonstrating that your timber is derived from a responsibly managed forest and/or desires of becoming a "program participant" in the SFI Program and use the Licensed Marks, visit www.sfiprogram.org.

To learn more about DNR timber sales certified under this standard, please visit www.dnr.wa.gov.

Sustainable Forestry Initiative, Inc. owns all right, title, and interest in and to the Sustainable Forestry Initiative® (SFI) Program group of service marks and collective membership marks.

To learn more about certification on DNR-managed forested state trust lands, visit
<http://www.dnr.wa.gov/BusinessPermits/TimberSales> or contact the following:

Forest Resources and Conservation Division, Timber Sales Section:

Jon Tweedale, Assistant Division Manager, 360-902-1733, jon.tweedale@dnr.wa.gov
Steve Teitzel, Operations, 360-902-1741, steve.teitzel@dnr.wa.gov

Forest Resources and Conservation Division, Ecosystem Services Section:

Tami Miketa, Assistant Division Manager, 360-902-1481, tamera.miketa@dnr.wa.gov
Allen Estep, Forest Certification Program Lead, 360-902-2898, allen.estep@dnr.wa.gov
Lislie Sayers, Forest Certification Implementation Lead, 360-902-2896, lislle.sayers@dnr.wa.gov

Washington State Department of Natural Resources (DNR)

Bidder's/Purchaser's Inspection of Sale Area and Forest Products

Acreage estimates and volume estimates contained within each timber notice of sale and each timber sale contract are made only for administrative and identification purposes. Except as expressly provided by the timber sale contract, the purchaser shall be responsible for paying the entire purchase price, even if the actual acreage or timber volume varies from the estimated quantity or volume shown.

All prospective bidders have the opportunity and are expected to inspect the sale area and the forest products located thereon. Bidders shall not rely on any representations by the State including, but not limited to, acreage estimates, volume estimates, appraisal or pre-bid documentation. The successful bidder/purchaser will further warrant that they have entered the timber sale contract without any reliance upon the DNR's volume estimates, acreage estimates, appraisals, pre-bid documentation, or any other representation by the DNR.

Any timber sale contract arising out of these public auctions will require the successful purchaser to warrant that they are entering the timber sale contract based solely upon their own judgment of the value of the forest products, formed after their own examination and inspection of both the timber sale area and the forest products being sold.

Exclusion and Disclaimer of Warranties

The PARTIES AGREE that the IMPLIED WARRANTIES OF MERCHANTABILITY AND FITNESS FOR A PARTICULAR PURPOSE, and ALL OTHER WARRANTIES EXPRESS OR IMPLIED, ARE EXCLUDED from this transaction, and shall not apply to the goods sold. For example, THE FOLLOWING SPECIFIC MATTERS ARE NOT WARRANTED, and are EXCLUDED from this transaction:

- a. ***The merchantability of the forest products.*** The use of the term "merchantable" in any document is not intended to vary the foregoing.
- b. ***The condition of the forest products.*** All forest products will be conveyed "AS IS."
- c. ***The acreage contained within any sale area.*** Any acreage descriptions appearing in the timber notices of sale, timber sale contract, timber sale map or other documents are estimates only, provided solely for administrative and identification purposes.
- d. ***The volume, quality, or grade of the forest products.*** The descriptions of the forest products to be conveyed are estimates only, made solely for administrative and identification purposes.
- e. ***The correctness of any soil or surface conditions, presale construction appraisals, investigations, and all other pre-bid documents prepared by or for the State.*** These documents have been prepared for the State's appraisal purposes only.
- f. ***That the sale area is free from threatened or endangered species, or their habitat.*** The State is not responsible for any interferences with forestry operations that result from the presence of any threatened or endangered species, or the presence of their habitat, within the sale area.

g. *That the forestry operations to be performed under this contract will be free from regulatory actions by governmental agencies.* The State is not responsible for actions to enforce regulatory laws, such as the Washington Forest Practices Act (Chapter 76.09 RCW), taken by the Department of Natural Resources or any other agency that may affect the operability of these timber sales.

h. Items contained in any other documents prepared for or by the State.

Please also see timber sale contract clause G-060 for further information.

BIDDING PROCEDURES FOR TIMBER AUCTIONS

The general requirements that follow are a part of all Timber Notices of Sale to be auctioned by the Department of Natural Resources (DNR).

General Information

The State reserves the right to waive minor irregularities and the right to reject any or all bids.

A. This book contains the timber notices of sale and maps for each timber sale scheduled to be auctioned. More specific information can be obtained by contacting the appropriate region office at the number listed on the back cover of this book.

B. The timber notice of sale is a summary of sale information. For more specific information, interested parties are encouraged to view the Appraisal Packets on the DNR Internet Site @ www.dnr.wa.gov, this will take you directly to the Product Sales Section. The Appraisal Packets contain **DRAFT** copies of the timber notice of sale, map, contract, road plan, cruise data, precruise and cruise narrative, Forest Practices Application (FPA), Hydraulics Project Approval (HPA).

C. The sale preview packets may be obtained at no charge for individual sales by visiting the appropriate region office.

D. Timber sale contracts contain extensive terms and conditions that will be binding upon successful high bidders. Each bidder should carefully review all terms contained in the appropriate **DRAFT** timber sale contract prior to bidding on a sale, and should review the final contract prior to signing. **DRAFT** timber sale contracts are contained in the preview and presales packets and are available upon request at the respective region office.

E. Sales advertised in this book have not been approved by the Board of Natural Resources and are subject to the Board's approval before they will be sold. The Board meets and approves sales approximately six weeks prior to auction. All sales are subject to confirmation by the DNR under RCW 79.15.120.

F. The State does not guarantee the accuracy of any information contained herein pertaining to particular sales. Therefore, all prospective purchasers are expected to make their own independent inspections and appraisals prior to bidding.

G. If any conflict exists between the information in the Timber Notice of Sale, timber sale map, sale preview packets and that in the timber sale contract, the signed contract will prevail.

H. Purchasers must pay the Forest Excise Tax on the bid price, permanent road construction costs, and other considerations. The tax rate is 5% without the EARR credit and 4.2% with the credit. For more information contact the Department of Revenue, Forest Tax Section at 1-800-548-8829.

I. Within 30 days of sale confirmation, the apparent high bidder will provide to the State the Performance Security specified on each Notice of Sale. The successful bidder also agrees to return a signed contract to the State within 30 days of confirmation. Failure to provide a signed contract to the state within 30 days of confirmation may result in a loss of bidder's rights to the products sold and forfeiture of initial deposit moneys.

J. Each DNR region office has information about sales offered in that region. For further information, contact the respective DNR region office. Region office addresses and telephone numbers appear on the back cover of this booklet.

K. The purchaser assumes the responsibility for any costs associated with extra maintenance or repair levied by a county for any county road used by the purchaser.

BIDDING PROCEDURES FOR TIMBER AUCTIONS (Continued)

Bidding Process

- A. All timber will be auctioned using the sealed bid method.
- B. Bids submitted on day of auction must be in the bid box at the specified auction location before 10:00 a.m. The respective DNR region office must receive mailed bids by 4:30 p.m., on the last business day before the auction. Bidders assume all risk for the method of delivery.
- C. The DNR has the right to reject bid forms that are completed incorrectly. *All bid forms must have an original signature on behalf of the person or entity submitting the bid, and must be on the form provided in this booklet or a photocopy thereof. Revised documents are not permissible.* Bidding instructions are on the back of the Sealed Bid Form. A bid deposit must be included in the sealed bid envelope unless using a Timber Sale Statewide Bid Bond.
- D. All bids must include the completed Sealed Bid Form and bid deposit.
- E. Bids will be opened in each respective region in the order in which sales appear in the Public Auction Sale of Timber book (alphabetically by county and by agreement number). Sales added after the book is printed will be inserted to retain this order. Sort sales may be auctioned out of this sequence at the State's discretion.
- F. If a tie bid occurs, the names of the tie bidders will be placed in a hat and the successful bidder will be determined by a drawing.
- G. For sales offered on a stumpage basis, the apparent high bidder on a particular sale will have the option of withdrawing additional sealed bids submitted for any remaining sales to be auctioned. The apparent high bidder must exercise this option within two minutes after the apparent high bidder is announced. **This option is not available for sales offered on a delivered basis.**

Auction Time and Location

Auctions will start at 10:00 a.m. and close at 4:00 p.m. on the date and at the location specified in each Timber Notice of Sale.

Bid Deposits

- A. Required bid deposits are listed on each Timber Notice of Sale.
- B. Bid deposits must be in the form of cash, certified check, cashiers' check, money order or bid bond.
- C. Bid bonds may be either a Timber Sale Statewide Bid Bond or a Timber Sale Per Sale Bid Bond.
- D. All bid deposits shall be submitted by the person or entity submitting the bid and made payable to the Department of Natural Resources. **Third party deposits will not be accepted.**

Timber Sale Per Sale Bid Bonds

- A. The Per Sale Bid Bond shall guarantee payment of the bid deposit **within ten days of auction.**
- B. Additional forms and instructions for a Per sale Bid Bond are available at any DNR region office.

Timber Sale Statewide Bid Bond

- A. Statewide Bid Bonds shall guarantee payment of the Initial Deposit on any statewide timber sale while the bond is in effect.
- B. The Statewide Bid Bond must be received by the Department of Natural Resources, Forest Resources and Conservation Division, PO BOX 47016, Olympia, Washington, 98504-7016, ten days in advance of the auction date. The bond shall be in the amount of \$150,000.00.
- C. The bidder must supply a list of persons authorized to bid using the bond. Bid bonds are subject to approval by the Department of Natural Resources.
- D. A Statewide Bid Bond cannot be used to secure the Initial Deposit payment due the day of auction.
- E. Additional forms and instructions for a statewide bid bond are available at any DNR region office.

Payments

The initial deposit for a sale is 10% of the total bid value as submitted by the apparent high bidder (25% if the bidder is a defaulter as defined under WAC 332-140-300) and never less than \$5,000.00 for lump sum sales. For Lump Sum sales appraised at less than \$5,000.00, the entire bid value is due on day of auction.

- a. Apparent high bidders using cash, certified check, cashiers' check or money order as a bid deposit must pay the total Initial Deposit amount by 4:30 p.m. on auction day.
- b. Apparent high bidders using a Timber Sale Per Sale Bid Bond as a bid deposit must pay the difference between the bid deposit and the total initial deposit by 4:30 p.m., on the day of auction. The bid bond amount must be replaced with a certified check, cashier's check, bank draft, cash, money order, or wire transfer within ten days of the auction.
- c. Apparent high bidders using a Timber Sale Statewide Bid Bond must pay the entire Initial Deposit amount by 4:30 p.m. on the day of auction.

Fees due on the day of sale must be paid by 4:30 p.m.

All payments must be in the form of a certified check, cashier's check, bank draft, cash, money order or wire transfer.

Fees due on the day of sale must be paid by 4:30 p.m.

All payments must be in the form of a certified check, cashier's check, bank draft, cash, money order or wire transfer.

Eligibility to Bid

In order to bid on State timber sales you must be:

- 18 years of age (or have a co-signer who meets the eligibility requirements),
- Licensed to do business in the State of Washington,
- Eligible to bid on Export Restricted timber, and
- Capable of meeting all contract obligations.

Authorized Representatives

Companies may only use authorized representatives or company officers to bid on State sales, sign State documents or sign checks. A list of authorized representatives and their specific authorities must be submitted in writing to the Department of Natural Resources, Forest Resources and Conservation Division, PO BOX 47016, Olympia, Washington, 98504-7016, ten days in advance of the auction. A company owner or officer must sign this submittal.

State of Washington
Department of Natural Resources
Peter Goldmark, Commissioner of Public Lands

SEALED BID FORM

Sale Name _____ Agreement Number _____

_____ hereby submits the following bid for timber.
(Print full, legal company name)

(Street address, City, State, Zip Code)

(Phone Number)

Lump Sum Bid (Not Including Fees) \$ _____ **For Total Sale**

Weight Scale Sale Bid (Not Including Fees) \$ _____ / **Ton**

Scribner Scale Sale Bid (Not Including Fees) \$ _____ / **MBF**

BID DEPOSIT

Bid Deposit Amount: \$ _____

Bid Deposit Type:

- ☐ Cash, certified check, cashiers check, or money order
☐ Per Sale Bid Bond
☐ Statewide Bid Bond, Number _____
-
-

Within 30 days of confirmation date the successful bidder agrees to furnish Performance Security acceptable to the State in the amount specified on the Notice of Sale. Performance Security must guarantee performance of all provisions of the contract and payment of any damages caused by operations under the contract or resulting from the successful bidders noncompliance with any rule or law.

Bidder's Warranty and Bid Signature

By signing and submitting this bid as an offer to purchaser forest products from the State, the Bidder hereby warrants to the State that they have had an opportunity to fully inspect the sale area and the forest products being sold. Bidder further warrants to the State that they enter this bid based upon their own judgments of the value of the forest products, formed after their own examination and inspection of both the timber sale area and the forest products being sold. Bidder also warrants to the State that they enter this bid without any reliance upon the volume estimates, acreage, appraisals, pre-bid documentation, or any other representation by the Washington State Department of Natural Resources.

_____ Date _____
(Signature of Authorized Representative submitting this bid)

(Print **name and title** of Authorized Representative submitting this bid)

Note: all sales are subject to confirmation by the Commissioner of Public Lands (Refer 79.15.120)

Instructions For Completing Sealed Bid Form

All bids submitted for the purchase of forest products being sold by the Washington State Department of Natural Resources must have an original signature on behalf of the person or entity submitting the bid, and must be on the form provided in this booklet or a photocopy thereof. The DNR will not accept bids that are not signed, and will not accept bids that are not on the current, approved bid form. All appropriate blanks on bid form must be completed including the bid bond number if the bidder is relying upon a bid bond for bid deposit.

For more specific information, contact the appropriate region office.

In-Person Bids

- A. Sealed bids must be in auction box before 10:00 a.m. on the day of auction at the location specified in the Timber Notice of Sale.
 - B. Sealed bids must be submitted in an envelope with the name of the sale, the bidder's name and the contract number clearly written on the outside of the envelope. The full legal name and business address of the bidder must be inserted where indicated on the form, and must be on the bid bond and timber sale contract. The bid form must be signed by an authorized representative. When a bidder has more than one person authorized to bid, documentation of those persons with signature authority for bidding must accompany the bid or be on file at the region office. Sealed bid envelopes are available at all region offices. One bid per envelope.
 - C. Sealed bid envelopes **must** contain a completed bid form and a bid deposit.
 - D. Sealed bid envelopes **may** contain a check for the Initial Deposit amount and a check for fees.
-

Mailed Bids

- A. Bids that are mailed are required to have printed on the outside: "DO NOT OPEN UNTIL SALE DATE. SEALED BIDS ENCLOSED". The sealed bid envelope(s) will be enclosed inside the mailed-in envelope. Mailed bids must be submitted in an envelope with the name of the sale, the bidder's name and the agreement number clearly written on the outside of the envelope. The full legal name and business address of the bidder must be inserted where indicated on the form, and must be the same on the bid bond and timber sale contract. The Sealed Bid Form must be signed by an authorized representative. When a bidder has more than one person authorized to bid, then documentation of those persons with signature authority for bidding must accompany the bid or be on file at the region office. Mail-in envelopes are available at all region offices. One bid per mailed-in envelope.
 - B. Bids that are mailed will be accepted up to 4:30 p.m. the last business day before the auction by the region office in which the sale is located. Bidders assume the risk for the method of delivery. The DNR assumes no responsibility for any delays caused by any delivery service.
 - C. Sealed bid envelopes **must** contain a completed bid form and a bid deposit.
 - D. Sealed bid envelopes **may** contain a check for the Initial Deposit amount and a check for fees.
-

Initial Deposit:

Lump Sum Sales - Initial Deposit must equal 10% of the total bid submitted.
(25% if the bidder is a defaulter as defined under WAC 332-140-300)

Weight Scale Sales - Initial Deposit must equal 10% of the bid per ton multiplied by the total sale estimated tonnage. (25% if the bidder is a defaulter as defined under WAC 332-140-300)

Scribner MBF Scale Sales - Initial Deposit must equal 10% of the bid per MBF multiplied by the total sale MBF. (25% if the bidder is a defaulter as defined under WAC 332-140-300)

State of Washington
Department of Natural resources
Peter Goldmark, Commissioner of Public Lands

STATEWIDE BID BOND

Bond Number _____

_____ of _____,
(Principal's Name) (City, State)

hereinafter called PRINCIPAL, and _____ hereinafter called
SURETY,

a corporation organized under the laws of the State of _____, and authorized to transact surety business in the State of Washington, as SURETY, are held and firmly bound jointly and severally to the State of Washington, Department of Natural Resources, hereinafter called the STATE, in the sum of \$150,000.00 Dollars, lawful money of the United States of America. The PRINCIPAL binds itself, its heirs, executors, administrators, successors, and assigns, and the SURETY binds itself, its successors, and assigns, all jointly and severally.

This bond shall be governed by the laws of the State of Washington. In the event of a lawsuit involving this bond, a venue shall be proper only in Thurston County Superior Court.

Signed, sealed and dated this _____ day of _____, _____.
(month) (year)

This statewide bid bond may be used for bidding between the following dates:

Starting:

Ending:

It Is Hereby Understood and Agreed:

If PRINCIPAL is an apparent high bidder, PRINCIPAL shall before 4:30 p.m. , on day of sale, pay to the STATE the amount of the initial deposit in the form of a certified check, cashier's check, bank draft, cash or money order, then this agreement shall be void for the sale on which the payment is made; otherwise, it will remain in force.

SURETY will make payment to the STATE within ten days after demand by the STATE if the PRINCIPAL shall fail to make timely payment as described above.

The SURETY may cancel this bond by sending a written notice to the STATE, not less than forty-five days before a cancellation date; liability shall terminate as to acts or omissions of the PRINCIPAL that occur after the cancellation date.

The PRINCIPAL and the SURETY executed this bond on the date first mentioned.

Principal: (Above named)

Signature: _____

Name: _____

Title: _____

Address: _____

City: _____
State & Zip Code

Surety: (Above named)

Signature: _____

Name: _____

Title: _____

Address: _____

City: _____
State & Zip Code

Surety: (Local Office of Authorized agent)

Signature: _____

Name: _____

Title: _____

Address: _____

City: _____
State & Zip Code

Notary or Company Seal in Space Above

Instructions for Completing Timber Sale Statewide Bid Bond

- A. This form is authorized for use as bid guaranty to qualify for bidding on Washington State Department of Natural Resources timber sales.
- B. The Statewide Bid Bond may be used as bid guaranty on more than one timber sale.
- C. The full legal name and business address of the PRINCIPAL must be inserted where indicated and must be the same as will appear on the bidding record and timber sale contract. The bond must be signed by an authorized person. Additionally, the name must be typed or printed below the signature and title must be shown.
- D. The full legal name and business address of the SURETY must be inserted where indicated. The bond must be signed by an authorized person. Additionally, the name must be typed or printed below the signature and the title must be shown.
- E. If the SURETY does not have a Washington State office or resident agent, but is authorized to transact surety business in the State of Washington as SURETY, it may leave this signature block blank.
- F. This form must be received by the Department of Natural Resources, Forest Resources and Conservation Division, PO BOX 47016, Olympia, Washington, 98504-7016, ten days in advance of the auction.
- G. The PRINCIPAL must submit a list of authorized bidders with the Statewide Bid Bond Form.
- H. **The State reserves the right to reject *incomplete or incorrect* bid bond forms, making such forms unacceptable as bid guaranty.**

State of Washington
Department of Natural Resources
Peter Goldmark, Commissioner of Public Lands

Timber Sale Per Sale Bid Bond

Bond Number _____

_____ of _____, hereinafter called PRINCIPAL, and _____, hereinafter called SURETY, a corporation organized under the laws of the State of _____ and authorized to transact surety business in the State of Washington, as SURETY, are held and firmly bound jointly and severally to the State of Washington, Department of Natural Resources, hereinafter called the STATE, in the sum of \$_____ Dollars, lawful money of the United States of America. The PRINCIPAL binds itself, its heirs, executors, administrators, successors, and assigns, and the SURETY binds itself, its successors, and assigns, all jointly and severally.

This bond shall be governed by the laws of the State of Washington. In the event of a lawsuit involving this bond, venue shall be proper only in Thurston County Superior Court.

Signed, sealed, and dated this _____ day of _____, 20 _____.

BID IDENTIFICATION:

SALES NAME(S)	REQUIRED DEPOSIT	AGREEMENT NUMBER(S)

DATE OF BID: _____

It Is Hereby Understood and Agreed:

If PRINCIPAL is the high bidder on the sale(s) identified above and, within ten (10) days of the day of sale, transmits cash, certified check, cashier's check, bank draft or money order, payable to the STATE, in the amount of the bid guaranty required by the terms of the Notice of Sale, *then* this obligation shall be void; *otherwise*, it shall remain in force.

SURETY will make payment to the STATE within ten (10) days after demand by the STATE whenever the PRINCIPAL shall fail to make timely payment as described above.

IN WITNESS WHEREOF: the PRINCIPAL and the SURETY have caused this bond to be executed on the date first mentioned.

SECOND OFFICER:

Signature: _____

Name: _____

Title: _____

PRINCIPAL: (Above Named)

Signature: _____

Name: _____

Title: _____

SURETY: (Local Office of Authorized Agent)

Signature: _____

Name: _____

Title: _____

Address: _____

City: _____

State & Zip: _____

SURETY: (Above Named)

Signature: _____

Name: _____

Title: _____

Address: _____

City: _____

State & Zip _____

NOTARY OR COMPANY SEAL IN THE SPACE ABOVE

Instructions for Completing Timber Sale PerSale (s) Bid Bond

- A. This form is authorized for use as bid guaranty to qualify for bidding on Washington State Department of Natural Resources timber sales.
- B. The Timber Sale Per Sale Bid Bond may be used as bid guaranty on more than one timber sale auction held the same date at the same location.
- C. The full legal name and business address of the PRINCIPAL must be the same as will appear on the bidding record and timber sale contract. The bond must be signed by an authorized person, the name typed or printed, and title shown. If PRINCIPAL is a corporation, a second officer must sign in the space to the left of the signature of the officer executing for the PRINCIPAL.
- D. The full legal name and business address of the SURETY must be inserted where indicated. The bond must be signed by an authorized person. Additionally, the name must be typed or printed below the signature and the title must be shown. If this person is not an officer of the corporation, evidence of authority must be submitted.
- E. If the SURETY does not have a Washington State office or resident agent, but is authorized to transact surety business in the State of Washington as Surety, it may leave the local office signature block blank.
- F. The date of the bid bond must not be later than the auction date.
- G. **The State reserves the right to reject incomplete or *incorrect* bid bond forms, making such forms unacceptable as guaranty.**

STATE OF WASHINGTON
DEPARTMENT OF NATURAL RESOURCES
Peter Goldmark, Commissioner of Public Lands

LOG SORT SEALED BID FORM

Sale Name _____ Agreement Number _____ Date _____.

_____ hereby submits the following bid for delivered logs.
(Print Company Name)

_____ Telephone Number _____
(Print Name Authorized Company Representative) (Contact for bid result notification)

(Street Address)

(City, State and Zip)

Agreement Number	Sort Number	<u>Delivered Logs Bid Amount</u> (fill in one only)	
		\$ / MBF	\$ / ton

Bid Deposit Amount \$ _____

Bid Deposit Type: ☐ Cash, Certified Check, Cashiers Check, or Money Order
☐ Per Sale Bid Bond
☐ Statewide Bid Bond, Number _____

The successful bidder agrees to furnish payment security acceptable to the State in the amount as described in clause P-041 of the Purchaser's contract prior to log delivery and at a date to be determined by the State.

Bidder's Warranty and Bid Signature

By signing and submitting this bid as offer to purchase forest products from the State, the Bidder hereby warrants to the State that they have had an opportunity to fully inspect the sale area and the forest products being sold. Bidder further warrants to the State that they enter this bid based solely upon their own judgment of the value of the forest products, formed after their own examination and inspection of both the timber sale area and the forest products being sold. Bidder also warrants to the State that they enter this bid without any reliance upon the volume estimates, acreage estimates, appraisals, pre-bid documentation, or any other representation by the State Department of Natural Resources.

(Signature of Authorized Representative submitting this bid)

(Date of Signature)

(Print name and title of Authorized Representative submitting this bid)

NOTES: A separate bid form is required for each log sort bid and must be delivered in a separate envelope. Photocopies of this bid form may be used. Each photocopy must have original signatures. Final contract award is contingent upon the State's haul cost analysis. Actual haul route may vary and is subject to change at the State's discretion. All sales are subject to confirmation by the Commissioner of Public Lands as per RCW 79.15.100.

LOG SORT SEALED BID SUPPLEMENTAL INFORMATION FORM

(Print Company Name)

(Sale Name)

(Agreement Number)

(Sort Number)

(email: optional for DNR production report distribution)

Log Manufacturing Specifications:

Sawlog sorts: Enter two or more preferred log lengths for each log length range below

Peeler sorts: Enter one or more preferred log length for each log length range below

Ponderosa pine sorts: Enter one or more preferred log length for each log length range below

Pole sorts (Distribution): Enter 3 lengths. Attach preferred manufacturing information.

Pole sorts (Transmission): Enter 6 lengths. Attach preferred manufacturing information.

Tonnage sorts: See bid form instructions for required log lengths. Enter additional custom lengths as desired.

Log Length Ranges	Bidder's Preferred Log Lengths (Log lengths exclude trim)
12 ft. through 20 ft.	
22 ft. through 30 ft.	
32 ft. through 40 ft.	
Distribution Poles – 35 ft. through 55 ft.	
Transmission Poles – 60 ft.+	

Additional Log or Pole Length Information:

To provide additional preferred cutting information you may attach a separate sheet or "Cutting card".

Log Delivery Information:

1) Designate the point of delivery and address (must be a street address)

(Location Name)

(Street Address)

(City, State and Zip)

2) Designate the state approved Weighing and Scaling facility closest to the point of delivery.

(Location Name)

(Street Address)

(City, State and Zip)

Final contract award is contingent upon the State's haul cost analysis. Actual haul route may vary and is subject to change at the State's discretion. Additional terms or conditions requested by the bidder on or attached to the Log Sort Sealed Bid or Supplemental Information Forms are informational only and non-binding.

Instructions for Completing the Log Sort Sealed Bid and Supplemental Information Forms.

All bids submitted for the purchase of forest products being sold by the Washington State Department of Natural Resources must have an original signature on behalf of the person or entity submitting the bid, and must be on the form(s) provided in this booklet or a photocopy thereof. The DNR will not accept bids that are not signed, and will not accept bids that are not on the current, approved bid form. All appropriate blanks including Agreement Number, Sort Number, Bid amount (per mbf or ton as appropriate for the sort), Bid deposit amount and type. Signatures and date on bid form must be completed including the bid bond number if bidder is relying upon a bid bond for bid deposit.

Bids may not be accepted if a completed '**Log Sort Sealed Bid Supplemental Information Form**' is not included with the approved '**Log Sort Sealed Bid Form**'.

Required log lengths for tonnage sorts: Preferred log lengths for tonnage sorts shall include the following plus any additional lengths identified on the Bid Supplemental Information form:

Species Type	Preferred Lengths
Conifer Sorts	16', 20', 24', 26', 32', 40'
Hardwood Sorts	18', 20', 26', 28', 30', 36', 38', 40'

For more specific information, contact the appropriate region office.

In-Person Bids

- A. Sealed bids must be in auction box or auction envelope before 10:00 a.m. on the day of sale at the location specified in the notice of sale.
- B. Sealed bids must be submitted in an envelope with the name of the sale, the bidder's name and the contract agreement number clearly written on the outside of the envelope. The full legal name and business address of the bidder must be inserted where indicated on the form, and must be the same as the name on the bid bond and timber sale contract. The bid form must be signed by an authorized person. When a bidder has more than one person authorized to bid, then documentation of those persons with signature authority for bidding must accompany the bid or be on file at the region office. Sealed bid envelopes are available at all region offices. One bid per envelope, please.
- C. Sealed bid envelopes must contain the following:
 1. A completed Log Sort Sealed Bid form;
 2. A completed Supplemental Information form; and
 3. A bid deposit

Mailed Bids

- A. Mail-in bid envelopes are required to have printed on the outside: "DO NOT OPEN UNTIL SALE DATE. SEALED BID ENCLOSED." The sealed bid envelope(s) will be enclosed inside the mailed-in envelope. Mailed bids must be submitted in an envelope with the name of the sale, the bidder's name and the agreement number clearly written on the outside of the envelope. The full legal name and business address of the bidder must be inserted where indicated on the form, and must be the same on the bid bond and timber sale contract. The bid form must be signed by an authorized person. When a bidder has more than one person authorized to bid, then documentation of those persons with signature authority for bidding must accompany the bid or be on file at the region office. Mail-in envelopes are available at all region offices. One bid per mailed-in envelope, please.
- B. Mail-in or otherwise delivered bids will be accepted up to 4:30 p.m. the last business day before the auction by the region office in which the sale is located. Bidders assume the risk for the method of delivery they chose. The DNR assumes no responsibility for any delays caused by any delivery service.
- C. Sealed bid envelopes must contain the following:
 1. A completed '**Log Sort Sealed Bid Form**';
 2. A completed '**Log Sort Sealed Bid Supplemental Information Form**' and;
 3. A bid deposit



Summary Report of All Sales for the Month of March 2010

Board Sales

<u>County</u>	<u>Region</u>	<u>Agree #</u>	<u>FSC</u>	<u>Sale Name</u>	<u>Volume</u>	<u>Value</u>
Clallam	Olympic	84815		RIVER VIEW TOO SORTS	6,212	\$2,603,150.00
Clark	Pacific Cascade	84549		PLUMB BOB POLE	1,478	\$512,000.00
Clark	Pacific Cascade	85025		BELLE	1,631	\$397,000.00
Grays Harbor	Pacific Cascade	85084		WIZARD	10,129	\$2,189,000.00
King	South Puget	84700		BOOYAH	3,708	\$932,000.00
Klickitat	Southeast	84760		PEARAMOUNT	2,738	\$649,000.00
Lewis	Pacific Cascade	84762		JIVE SORTS	1,363	\$587,572.00
Lewis	Pacific Cascade	85056		ROB ROY	6,513	\$1,801,000.00
Lewis	Pacific Cascade	85057		CLARK BAR	1,766	\$495,000.00
Mason	South Puget	83716		NORDEAST SORTS	2,406	\$1,132,170.00
Mason	South Puget	83906		BURR	1,434	\$407,000.00
Okanogan	Northeast	84857		BEAR LAKE	2,661	\$270,000.00
Pend Oreille	Northeast	83838		BEAR TOOTH SORTS	6,151	\$1,890,600.00
Skagit	Northwest	84191		DUET	3,157	\$460,000.00
Skagit	Northwest	84855		GOLD MINE	2,764	\$703,000.00
Snohomish	Northwest	84291		TRANSMUTATION	5,042	\$1,387,000.00
Stevens	Northeast	84330		BYERS BAD BEAR	1,966	\$381,000.00
Thurston	Pacific Cascade	84599		ENDURANCE	4,821	\$1,383,000.00
Thurston	Pacific Cascade	84686		ASCEND	4,479	\$1,150,000.00
Whatcom	Northwest	84573		HELLO JOHN	4,690	\$732,000.00
Whatcom	Northwest	84574		CAULIFLOWER	2,140	\$340,000.00
Yakima	Southeast	82470		BULLFROG	4,598	\$530,000.00
Total					81,809	\$20,921,484.00

Region Sales

<u>County</u>	<u>Region</u>	<u>Agree #</u>	<u>FSC</u>	<u>Sale Name</u>	<u>Volume</u>	<u>Value</u>
Stevens	Northeast	82439		NARR LEFTOVERS	1,579	\$191,000.00
Total					1,579	\$191,000.00



TIMBER NOTICE OF SALE

SALE NAME: *River View Too Log Sorts*

AGREEMENT NO: *30-084816 - 30-084829*

AUCTION: March 24, 2010, starting at 10:00 a.m.,
Olympic Region Office, Forks, WA.

COUNTY: Clallam

SALE LOCATION: Sale located approximately 14 miles west of Port Angeles, WA.

**PRODUCTS SOLD
AND SALE AREA:**

All delivered timber, except trees marked with blue paint or bounded out by leave tree area tags, bounded by timber sale boundary tags and property lines in Unit #1; all delivered timber, except trees marked with blue paint or bounded out by leave tree area tags, bounded by timber sale boundary tags, the Little River Road, and the PA-H-1000 Road in Unit #2; all delivered timber, except trees marked with blue paint or bounded out by leave tree area tags, bounded by timber sale boundary tags and the Little River Road in Unit #3; all delivered timber, except trees marked with blue paint or bounded out by leave tree area tags, bounded by timber sale boundary tags, logged areas, the PA-J-4000 and PA-J-4010 Roads in Unit #5 meeting the specifications described below; on parts of Section(s) 31, 32 and 33 of Township 30 North, Range 6W, W.M, Section(s) 26 of Township 30 North, Range 6W, W.M., and Section(s) 10, 11 and 14 of Township 30 North, Range 8W, W.M., containing 254 acres, more or less.

MINIMUM BID AND ESTIMATED LOG SORT VOLUMES:

Agreement #	Sort #	Species and Sort Specifications	Average Log Length	Estimated Volume		Minimum Bid Delivered Prices		Total Appraised Value	Bid Deposit
				mbf	Tons	\$/mbf	\$/Ton		
30-084816	1	DF Poles 35'+	N/A	173	1,020	\$650.00	N/A	\$112,450.00	\$11,245.00
30-084817	2	DF High Quality 16"+ dib	30'	996	5,179	\$460.00	N/A	\$458,160.00	\$45,816.00
30-084818	3	DF High Quality 8-15" dib	28'	849	5,094	\$435.00	N/A	\$369,320.00	\$36,932.00
30-084819	4	DF Sawlog 8-11" dib	30'	1,085	7,053	\$395.00	N/A	\$428,580.00	\$42,858.00
30-084820	5	DF Sawlog 12-19" dib	30'	1,353	6,900	\$400.00	N/A	\$541,200.00	\$54,120.00
30-084821	6	DF Sawlog 20"+ dib	28'	149	730	\$400.00	N/A	\$59,600.00	\$5,960.00
30-084822	7	DF Sawlog 5-7" dib	N/A	880	6,512	N/A	\$47.00	\$306,060.00	\$30,606.00
30-084823	8	RC Sawlog 5"+ dib	28'	271	1,653	\$700.00	N/A	\$189,700.00	\$18,970.00
30-084824	9	WW Sawlog 5-7" dib	N/A	49	358	N/A	\$40.00	\$14,310.00	\$1,431.00
30-084825	10	WW Sawlog 8"+ dib	28'	189	1,266	\$325.00	N/A	\$61,430.00	\$6,143.00
30-084826	11a	RA Sawlog 8"+ dib	24'	43	301	\$475.00	N/A	\$20,430.00	\$2,043.00
30-084826	11b	MA Sawlog 8"+ dib	24'	76	532	\$270.00 (fixed)	N/A	\$20,520.00	\$2,052.00
30-084828	12	Conifer Pulp (excluding cedar) 2"+ dib	N/A	76	684	N/A	\$24.00	\$16,420.00	\$1,642.00
30-084829	13	Hardwood Pulp 2"+ dib	N/A	23	207	N/A	\$24.00	\$4,970.00	\$497.00
Totals				6,212	37,489			\$2,603,150.00	

TIMBER NOTICE OF SALE

CERTIFICATION: This sale is certified under the Sustainable Forestry Initiative Standard (cert no: 164041)

BID METHOD: Sealed Bids

UNIT OF MEASURE: MBF scale/Tonnage scale

EXPIRATION DATE: [October 31, 2010](#)

ALLOCATION: Export Restricted

PAYMENT

SECURITY: To be determined by the State as described in Clause P-041 of the Purchaser's Contract.

BIDDING

PROCEDURES:

A separate sealed bid and envelope must be submitted for each log sort. Prospective Purchasers may bid on any or all log sorts. On the day of sale the Purchaser must bring their bid deposit up to 10% of their total bid price. Complete bidding procedures and auction information may be obtained from the [Olympic](#) Region Office in [Forks](#), WA. Phone number [360-374-2800](#).

HARVEST AND

DELIVERY COSTS:

Purchaser must pay the forest excise taxes associated with the log sorts delivered to them. The tax rate for this sale is 4.2%. Taxable Stumpage = Total Delivered Value – (Harvest Cost + Haul Cost + ARRF).

Harvest costs shown here are estimates. Actual harvest costs will be available after (insert date when Harvester bids are due). Use the following rates for estimating taxable stumpage: Harvest Cost = tons ([\\$20.00 for sawlogs](#), [\\$25.00 for poles](#), \$6.00 for utility). Haul Cost = (tons)([\\$2.63 or \\$3.63 poles](#)) + tons([\\$0.16x C miles](#)) + tons([\\$0.09 x A miles](#))). ARRF = \$22.25 per mbf.

SPECIAL REMARKS: The successful Purchaser(s) will be required to purchase logs from the sale area upon delivery to their location specified in the bid submitted. Logs will be delivered to the Purchaser's delivery location by the State's contract harvester. Purchaser is responsible for weighing and scaling costs. All mbf and tonnage loads will be weighed and all mbf loads will be scaled at State approved scaling locations. The State reserves the right to determine where logs are authorized to be scaled and weighed.

There are locked gates located on the PA-H-1000, PA-J-4000 and PA-I-2610 (Place Pit) Roads. Contact the Olympic Region at 360-374-2800 to obtain a AA-1 key.

*****Please Note*** Unit 4 has been removed from the original proposal.**

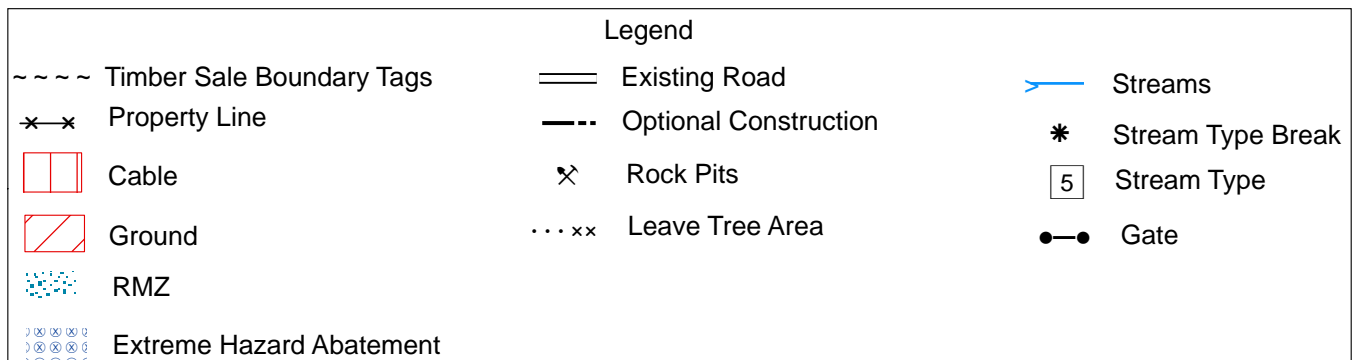
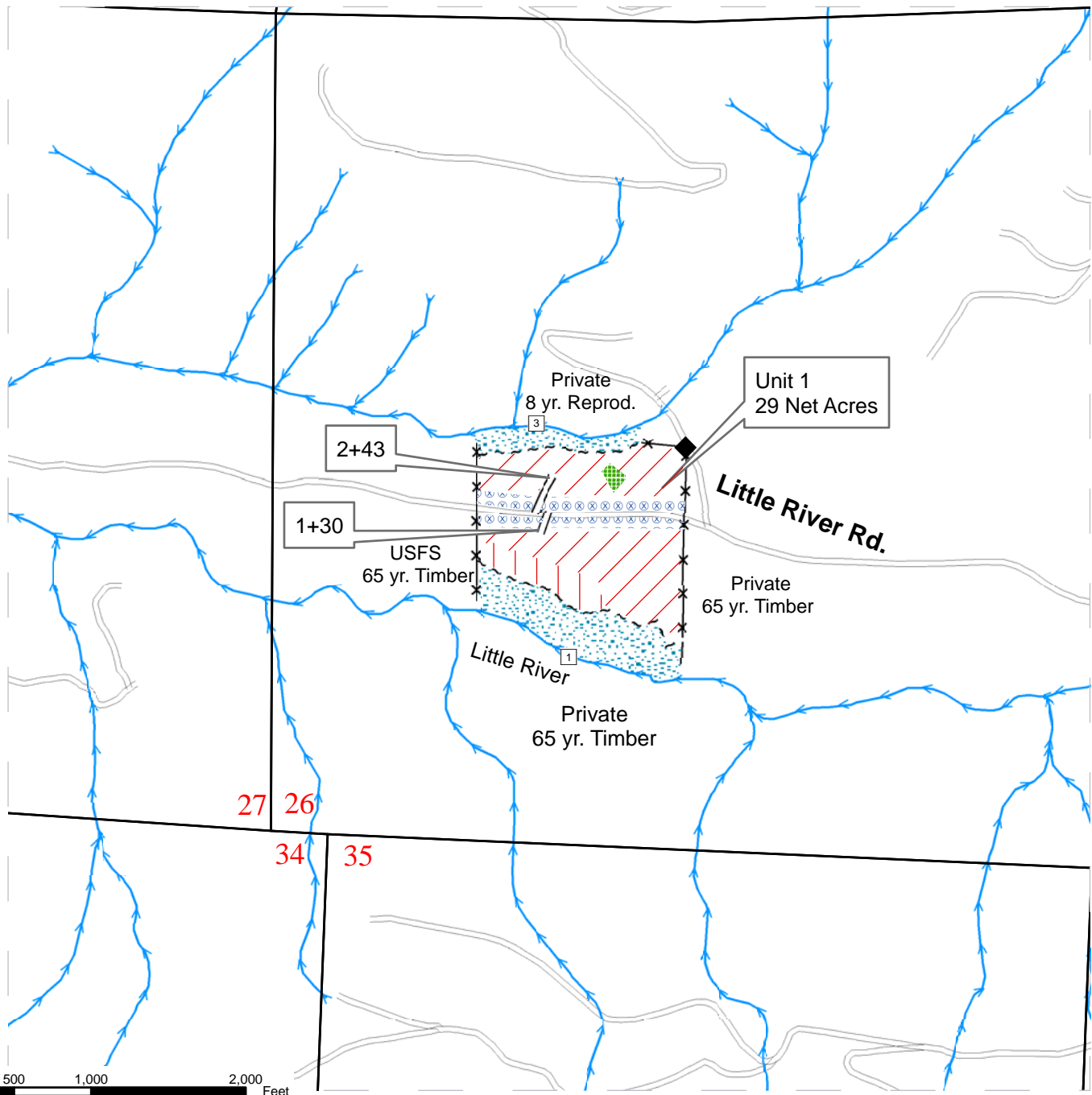
For more information regarding this log sort sale visit our web site:
<http://www.dnr.wa.gov/htdocs/fr/sales/>. If you have questions call [Michelle Helms](#) at the [Olympic](#) Region office at [360-374-2820](#) or [Steve Teitzel](#) at the Product Sales and Leasing Division Office in Olympia at [360-902-1741](#).

CONFIRMATION: Each sort is subject to confirmation following auction. No sorts will be confirmed until at least 10 days after all sorts are successfully auctioned. Final contract award is contingent upon the State's haul cost analysis. Actual haul route may vary and is subject to change at the State's discretion.

TIMBER SALE MAP

SALE NAME: RIVER VIEW SORTS
AGREEMENT#: 30-084815
TOWNSHIP(S): 30N - 7W
TRUST(S): CLALLAM COUNTY FOREST BOARD (01)

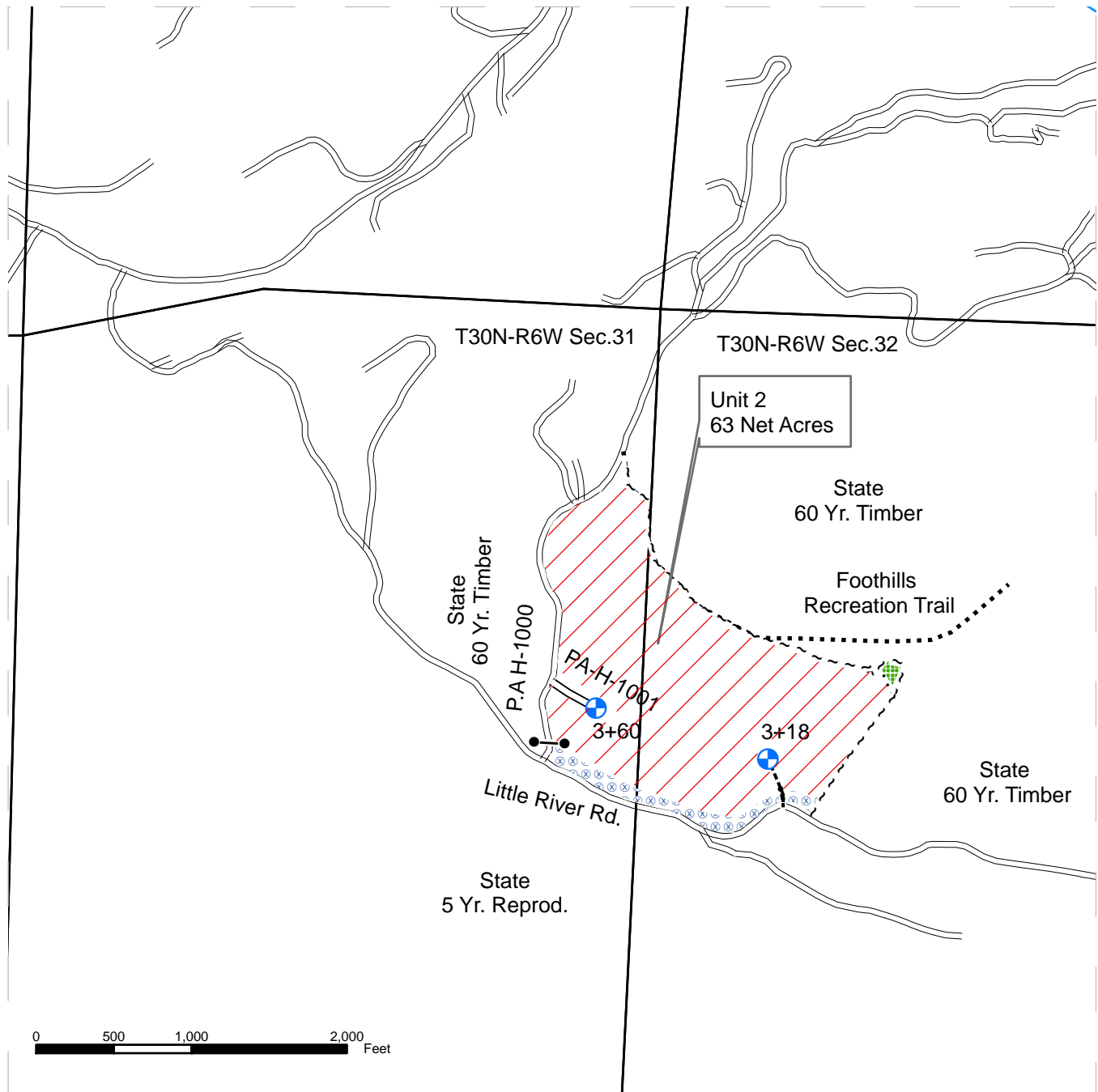
REGION: OLYMPIC
COUNTY(S): CLALLAM
ELEVATION RGE: 450 - 700 FEET




TIMBER SALE MAP


SALE NAME: RIVER VIEW TOO SORTS
AGREEMENT#: 30-084815
TOWNSHIP(S): 30N - 6W
TRUST(S): FOREST BOARD TRANSFER (01)



REGION: OLYMPIC
COUNTY(S): CLALLAM
ELEVATION RGE: 1,500 - 2,000 FEET



Legend

~ ~ ~ Timber Sale Boundary Tags
 . . . x Leave Tree Area Tags
 Ground

== Existing Road
 --- Optional Construction
 . . . Recreation Trail
 Landing

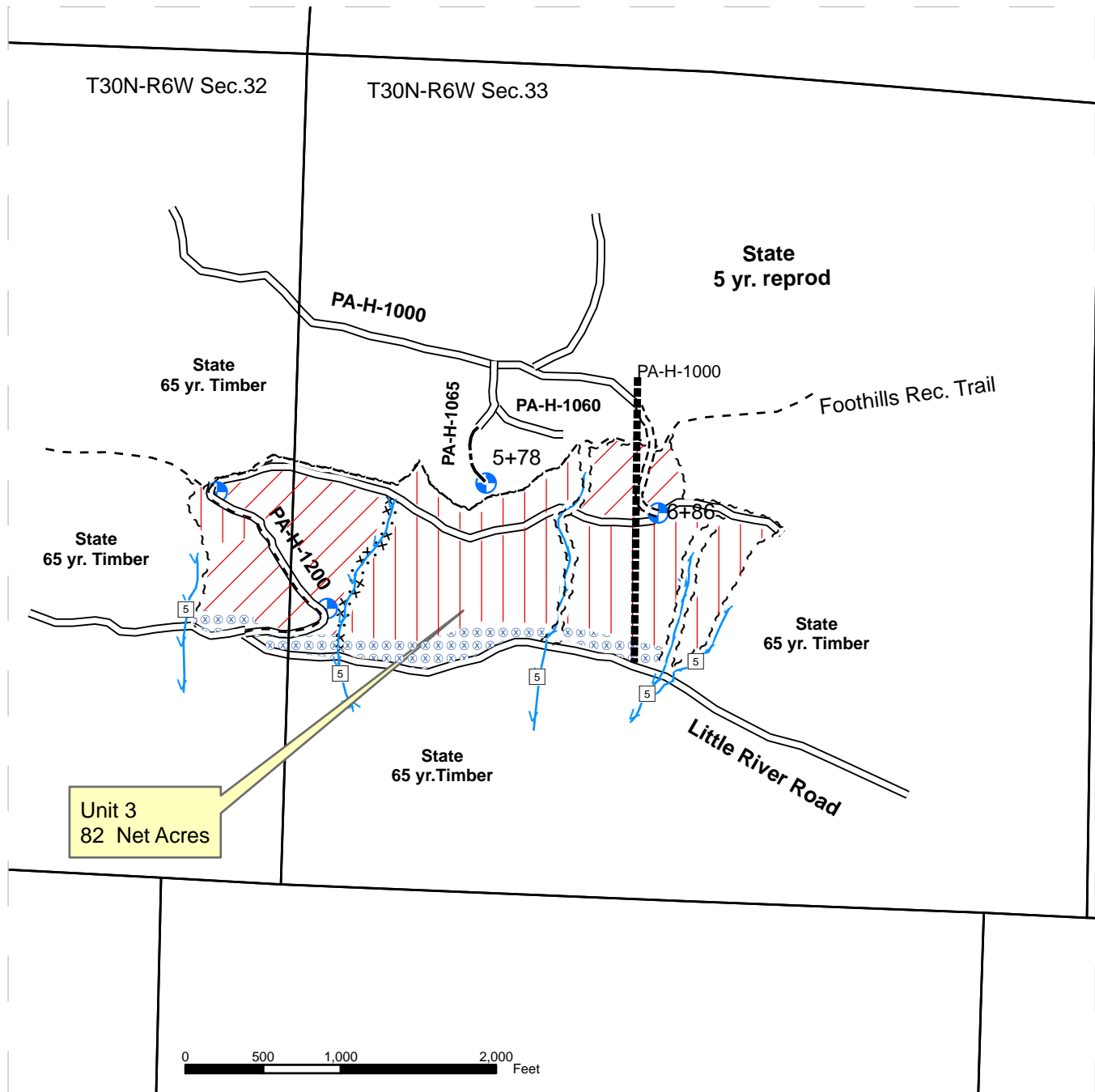
 Extreme Hazard Abatement
 Leave Tree Area



TIMBER SALE MAP

SALE NAME: RIVER VIEW TOO SORTS
AGREEMENT#: 30-084815
TOWNSHIP(S): 30N - 6W
TRUST(S): CLALLAM COUNTY FOREST BOARD

REGION: OLYMPIC
COUNTY(S): CLALLAM
ELEVATION RGE: 1,800 - 2,800 FEET



Legend

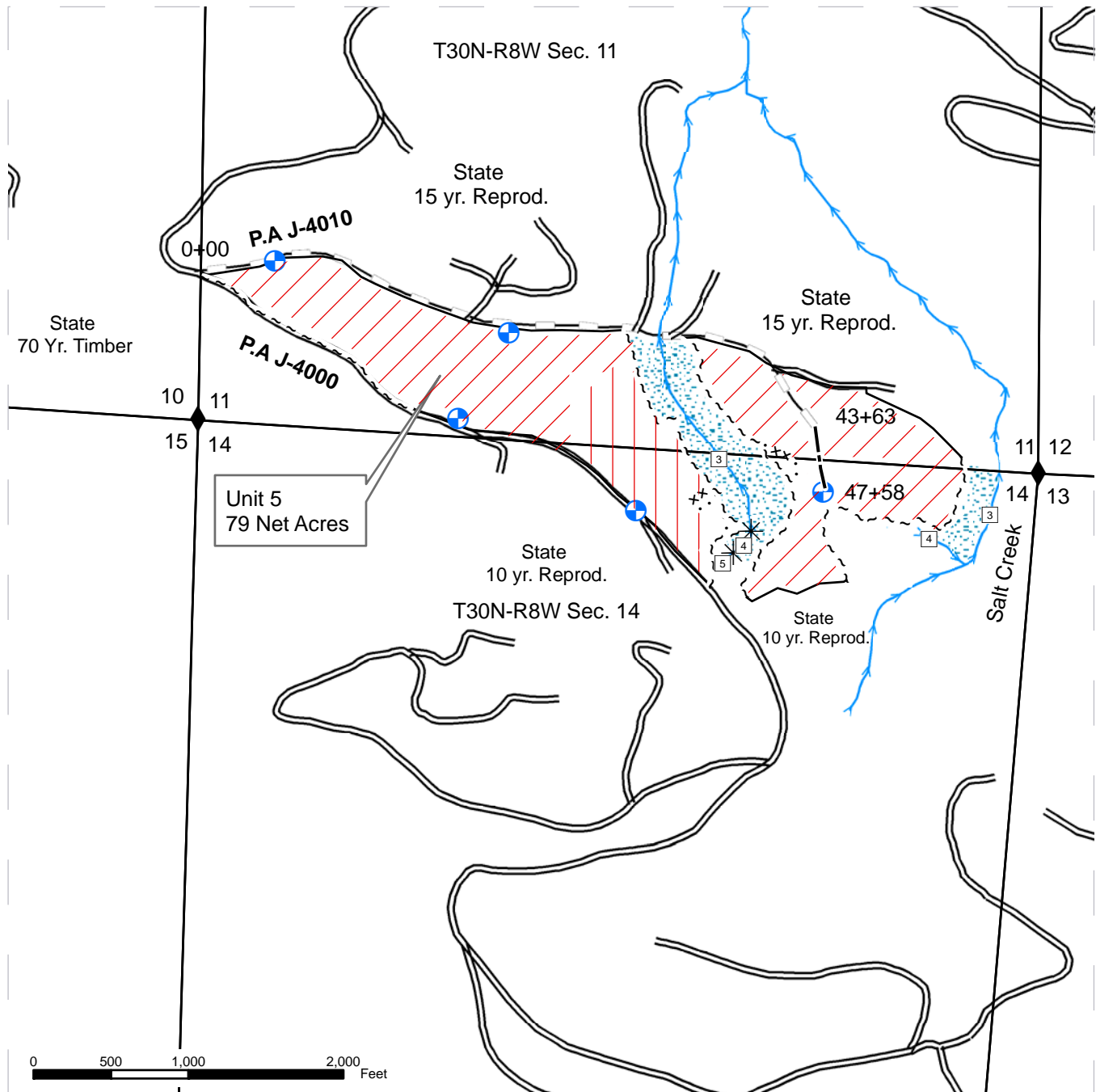
- | | | |
|--------------------------------|--|---------------------|
| ~ ~ ~ Timber Sale Boundary Tag | == Existing Road | → Streams |
| ... x Leave Tree Area Tags | --- Optional Construction | * Stream Type Break |
| Ground | ==== Required Construction | Stream Type |
| Cable | - - - Recreation Trail | |
| Extreme Hazard Abatement | Landing | |
| | ■■■■■ Murrelet Timing Restriction area | |



TIMBER SALE MAP

SALE NAME: RIVER VIEW TOO SORTS
AGREEMENT#: 30-084815
TOWNSHIP(S): 30N - 8W
TRUST(S): FOREST BOARD TRANSFER (01)

REGION: OLYMPIC
COUNTY(S): CLALLAM
ELEVATION RGE: 400 - 800 FEET



Legend

--- Timber Sale Boundary Tag
 ...x Leave Tree Area
 Ground
 Cable
 RMZ

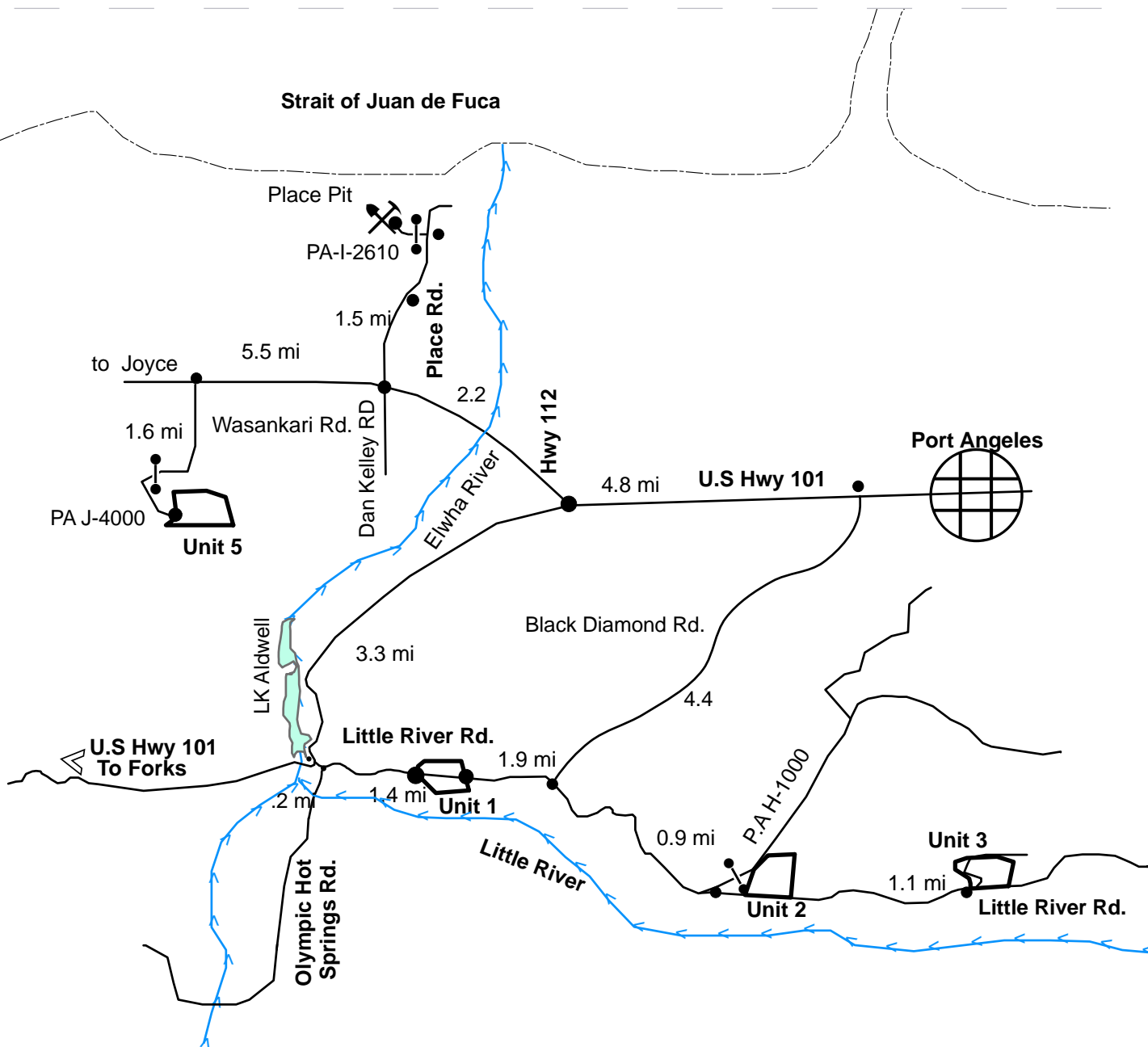
== Existing Road
 --- Optional Construction
 - - - Optional Reconstruction
 ◆ Corner
 ⊕ Landing

— Stream
 * Stream Type Break
 [5] Stream Type

DRIVING MAP

SALE NAME: River View Too Sorts
 AGREEMENT#: 30-084815
 TOWNSHIP(S): 30N-R6,7,8W
 TRUST(S): Clallam County Forest Board (01)

REGION: Olympic
 COUNTY(S): Clallam
 ELEVATION RGE: 500-3,000 ft



0.5 Miles

Legend

Road
 Units
 Rivers

Rock Pit
 Gate

Units 1, 2, and 3; From Port Angeles head west on U.S Hwy 101. Travel 8.1 miles and turn left on Olympic Hot Springs Rd. Travel 0.2 miles and turn left on Little River Road, unit 1 is 1.4 miles ahead. Continue on Little River Rd. for 2.8 miles to unit 2. From unit 2 continue on Little River Rd. for 1.1 miles to unit 3. Unit 5: From Port Angeles travel west on U.S Hwy 101 for 4.8 miles. Turn right on Hwy 112 and travel for 7.7 miles. Turn left on Wasankari Rd. Unit is 1.6 miles ahead.



TIMBER NOTICE OF SALE

SALE NAME: PLUMB BOB POLE

AGREEMENT NO: 30-084549

AUCTION: March 25, 2010 starting at 10:00 a.m., **COUNTY:** Clark
Pacific Cascade Region Office, Castle Rock, WA

SALE LOCATION: Sale located approximately 10 miles east of Battle Ground, WA

**PRODUCTS SOLD
AND SALE AREA:**

Snags, western redcedar, and all down timber greater than 36 inches in diameter shall not be removed from Units 1 - 12.

Sale volume consists of approximately 2,900 Douglas-fir poles within Units 1 - 7 and Units 13 - 17, as designated in Schedule A, selected and marked with orange paint by the Purchaser, in accordance with Schedule B, bounded by the following: red and yellow flagging, property lines, reprod, and special management area tags in Unit 1; red and yellow flagging, property lines, timber sale boundary tags, and the L-1410 road in Unit 2; red and yellow flagging, timber sale boundary tags, the L-1410 road, and reprod in Unit 3; timber sale boundary tags, reprod, the L-1445 and L-1441 roads in Unit 4; red and yellow flagging, reprod, special management area tags, and the L-1000 road in Unit 5; red and yellow flagging, reprod, special management area tags, and timber sale boundary tags in Unit 6; special management area tags, the L-1000 road, timber sale boundary tags, and reprod in Unit 7; and all timber located within orange right-of-way boundary tags in Right of Way Units 13, 14, 15, 16, and 17.

Sale volume consists of 205 Douglas-fir poles, marked with orange paint and located in the RMZ and WMZ units 8-12, as designated in the H-140 clause, and are bounded by the following: timber sale boundary tags and special management area tags in Unit 8; timber sale boundary tags, special management area tags, and reprod in Unit 9; timber sale boundary tags and special management area tags in Unit 10; timber sale boundary tags, special management tags, and reprod in Unit 11; timber sale boundary tags and special management area tags in Unit 12.

The products described above are located on part(s) of Sections 7, 8, 17, 18, 20, 21, 28 and 29 all in Township 3 North, Range 4 East, Sections 30 and 31 all in Township 4 North, Range 4 East, Sections 25 all in Township 4 North, Range 3 East, W.M., containing 344 acres, more or less.

CERTIFICATION: This sale is certified under the Sustainable Forestry Initiative Standard (cert no: BV-SFIS-US09000572)

NON-POLE VOLUMES AND QUALITY:

Species	Avg Ring DBH Count	Total MBF	MBF by Grade								
			1P	2P	3P	SM	1S	2S	3S	4S	UT
Douglas fir	19.1	649				123		326	161	39	
Red alder	11.4	1								1	
Hemlock	19	1							1		
Non-Pole Total		651									



TIMBER NOTICE OF SALE

POLE DIAMETER DISTRIBUTION:

Species	MBF	DGL/PCS	DGL/PCS	DGL/PCS	DGL/PCS	DGL/PCS
Douglas fir	827	11/18	12/23	13/168	14/401	15/332
		16/479	17/465	18/325	19/267	20/276
		21/149	22/116	23/56	24/26	25/2
		26/2				
Pole Total	827					
Sale Total	1,478					

MINIMUM BID: \$512,000.00

BID METHOD: Sealed Bids

**PERFORMANCE
SECURITY:**

\$100,000.00

SALE TYPE: Lump Sum

EXPIRATION DATE: October 31, 2011

ALLOCATION: Export Restricted

BID DEPOSIT: \$51,200.00 or Bid Bond. Said deposit shall constitute an opening bid at the appraised price.

HARVEST METHOD: Track skidder, Shovel and Forwarder. Shovel and tracked skidder harvesting equipment shall be restricted to dry soil conditions. A detailed felling and yarding plan shall be required prior to any harvest activities and approved in writing by the Contract Administrator. All pole timber to be removed in the units must be marked by the Purchaser and approved by the Contract Administrator prior to felling. Purchaser shall follow the harvesting and marking guidelines in Schedules A, B, and L. Ground Based Yarding will not be permitted from October 1 to May 31 unless authorized in writing by the Contract Administrator.

ROADS: 120.60 stations of required construction. Rock for construction under this contract may be obtained from the Spotted Deer Pit, located in the SE $\frac{1}{4}$ NE $\frac{1}{4}$ of Sec. 12, T03N, R03E, W.M., or from the BM Pit, located in the NE $\frac{1}{4}$ NW $\frac{1}{4}$ of Sec. 28, T03N, R04E, W.M., at no charge to the Purchaser. Road construction will not be permitted from September 16 to April 30 unless authorized in writing by the Contract Administrator.

ACREAGE DETERMINATION

CRUISE METHOD: The sale acres were determined by dot grid. Units 1, 5, 6, and 7 were cruised using one-tenth acre fixed plots. Units 2, 3, 4 and 8 -17 were 100% cruised. Harvesting activities are estimated to be 100% ground-based harvesting.

FEES: \$19,600.00 is due on day of sale. \$9.00 per MBF is due upon removal. These are in addition to the bid price.

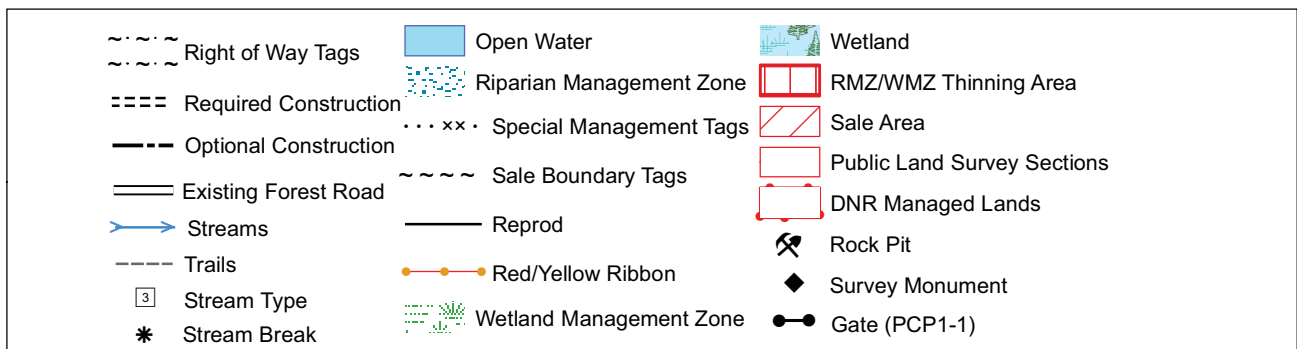
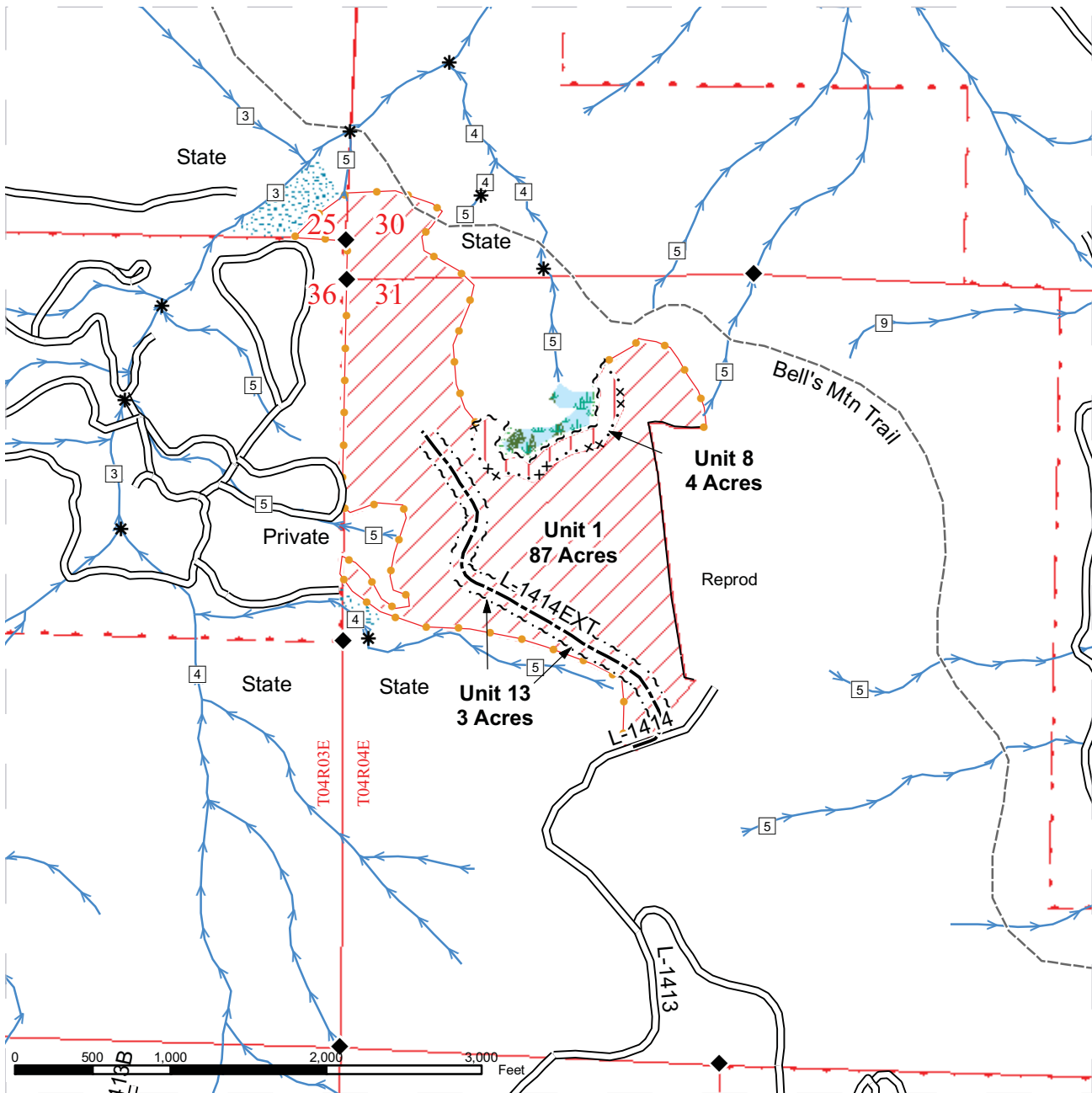
SPECIAL REMARKS: Unit 6, Unit 7, Unit 10, Unit 11, and Unit 12 shall have all road work, logging, and landing clean-up activities completed prior to 10/31/2010 per Schedule L. Road construction on L-1060, L-1061, and L-1062 is in close proximity to buried utilities. Purchaser is responsible for all notification and liabilities associated with the buried utilities and their rights-of-way.

Trees to be felled towards the stream within the RMZs and WMZ are marked with a double ring of orange paint (Unit 9 has 3, Unit 10 has 3, Unit 11 has 4 and Unit 12 has 17) and shall not be removed as sale volume.

TIMBER SALE MAP

SALE NAME: PLUMB BOB POLE
AGREEMENT#: 30-84549
TOWNSHIP(S): T03R04E, T04R03E, T04R04E
TRUST(S): State Forest Board Transfer(1), Common School and Indemnity(3), Capitol Grant(7)

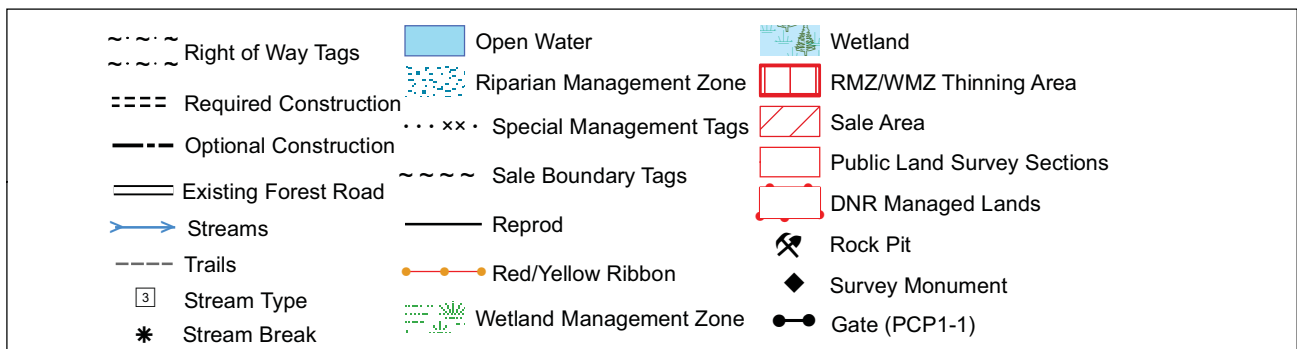
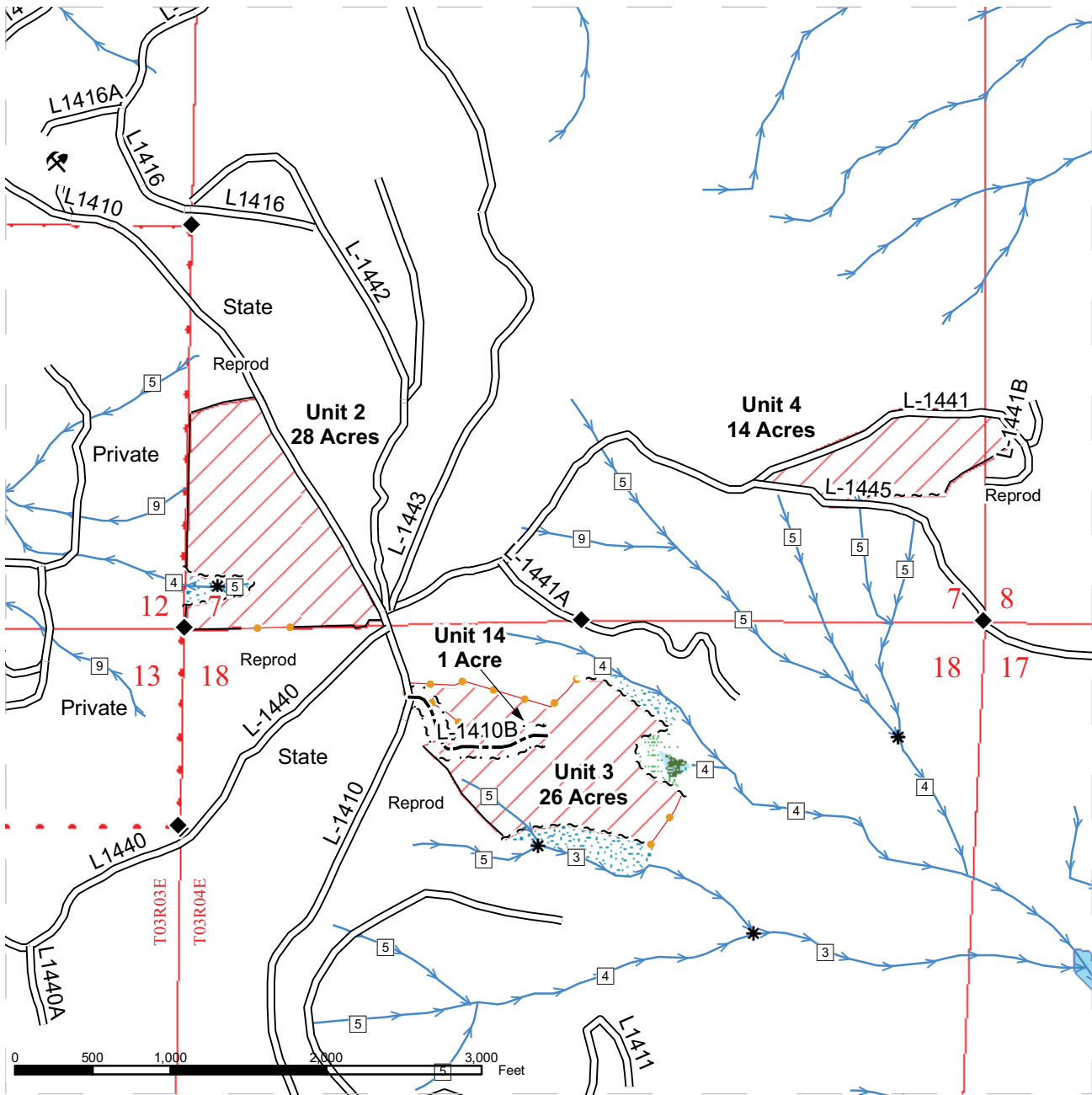
REGION: Pacific Cascade Region
COUNTY(S): CLARK
ELEVATION RGE: 987-1977



TIMBER SALE MAP

SALE NAME: PLUMB BOB POLE
AGREEMENT#: 30-84549
TOWNSHIP(S): T03R04E, T04R03E, T04R04E
TRUST(S): State Forest Board Transfer(1), Common School and Indemnity(3), Capitol Grant(7)

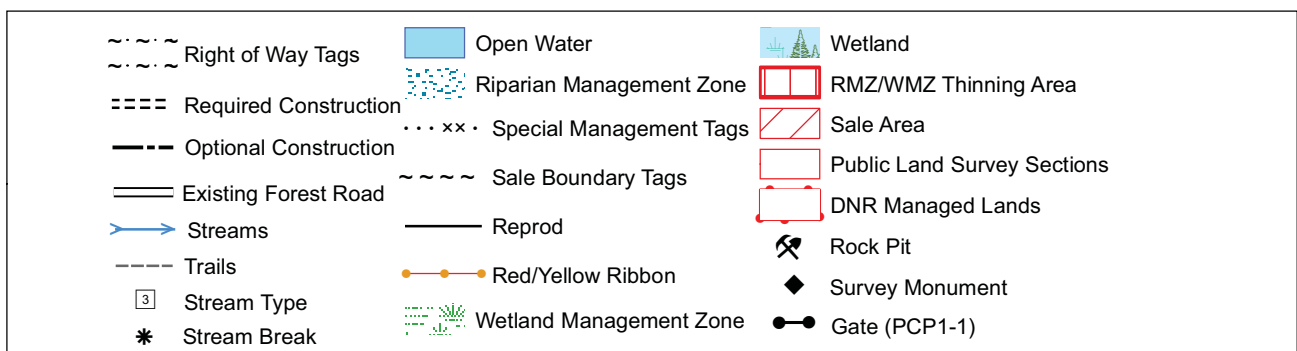
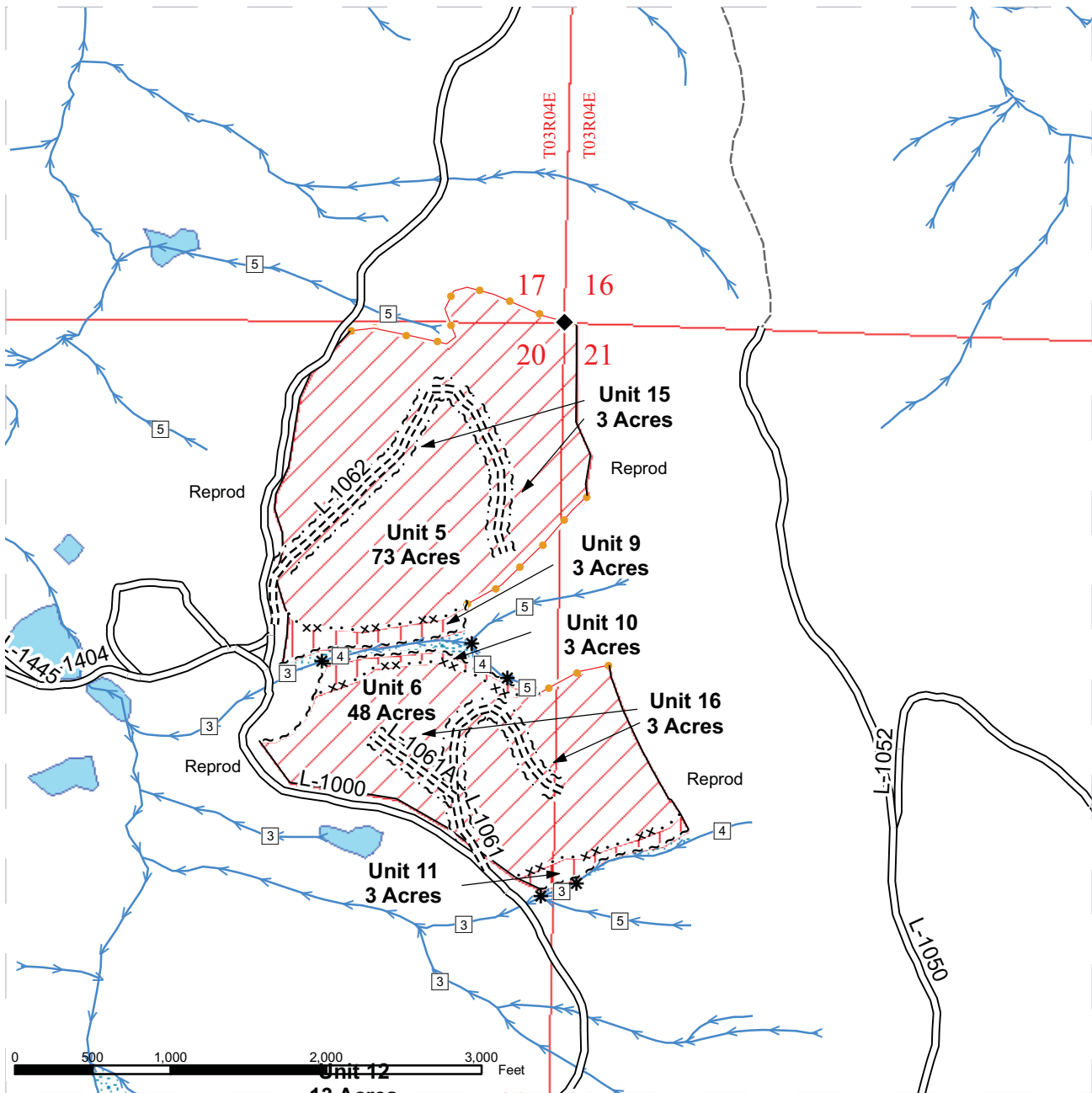
REGION: Pacific Cascade Region
COUNTY(S): CLARK
ELEVATION RGE: 987-1977



TIMBER SALE MAP

SALE NAME: PLUMB BOB POLE
AGREEMENT#: 30-84549
TOWNSHIP(S): T03R04E, T04R03E, T04R04E
TRUST(S): State Forest Board Transfer(1), Common School and Indemnity(3), Capitol Grant(7)

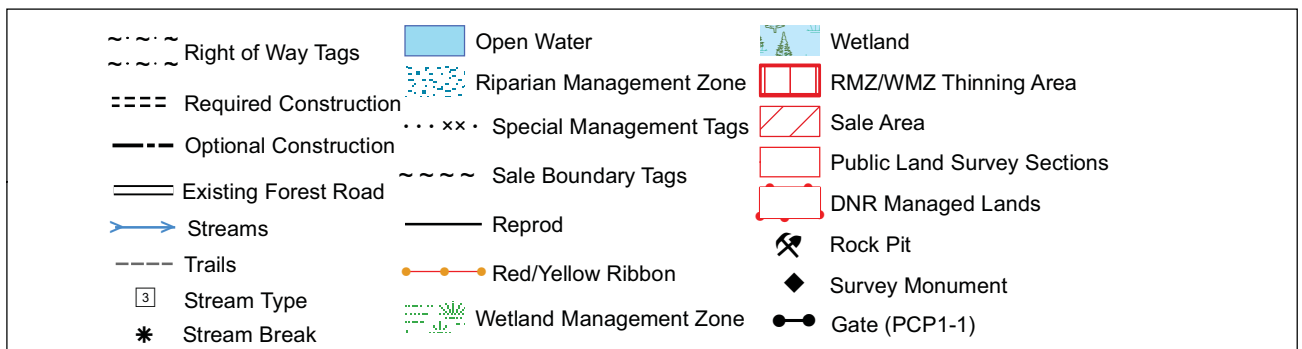
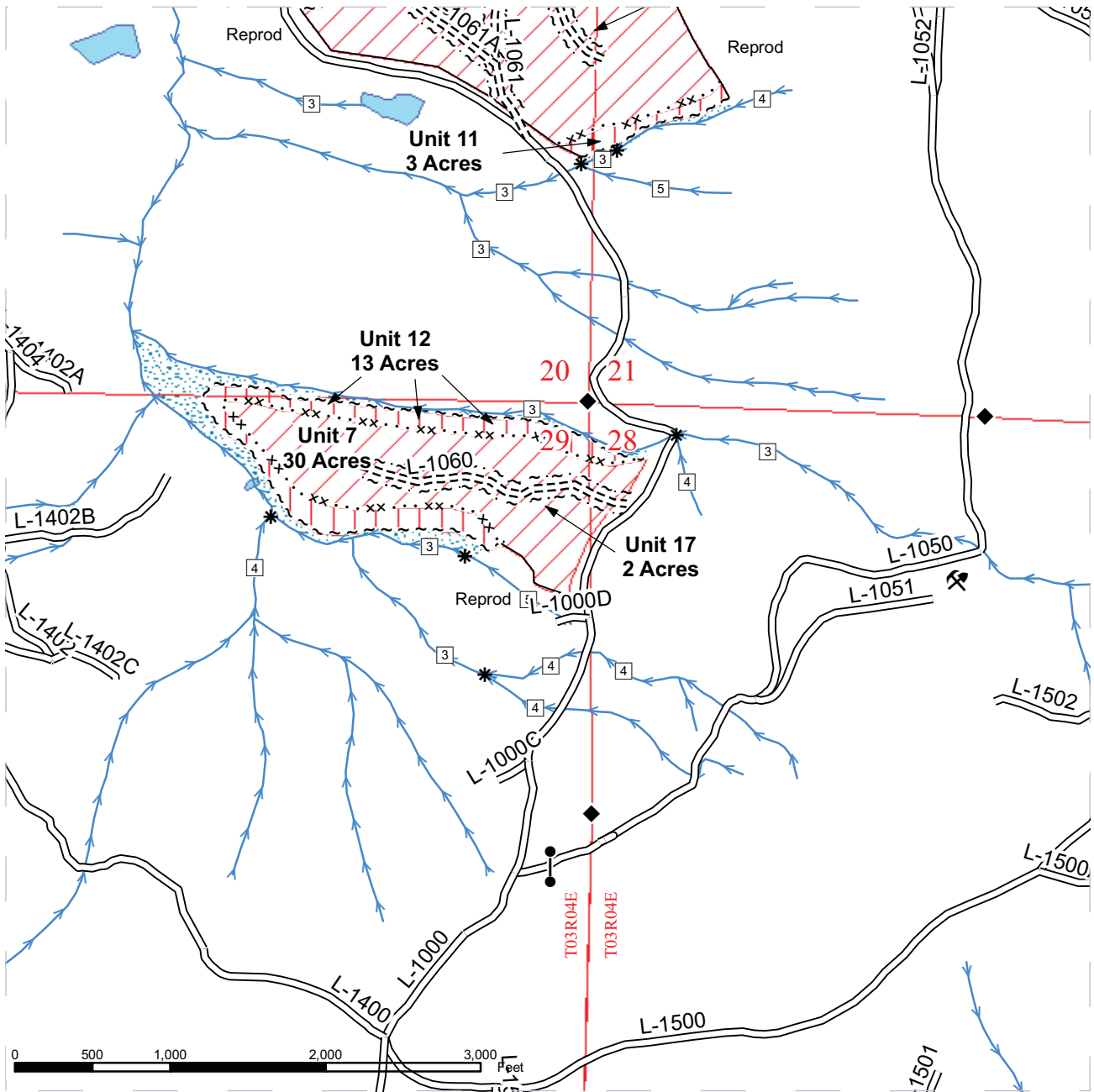
REGION: Pacific Cascade Region
COUNTY(S): CLARK
ELEVATION RGE: 987-1977



TIMBER SALE MAP

SALE NAME: PLUMB BOB POLE
AGREEMENT#: 30-84549
TOWNSHIP(S): T03R04E, T04R03E, T04R04E
TRUST(S): State Forest Board Transfer(1), Common School and Indemnity(3), Capitol Grant(7)

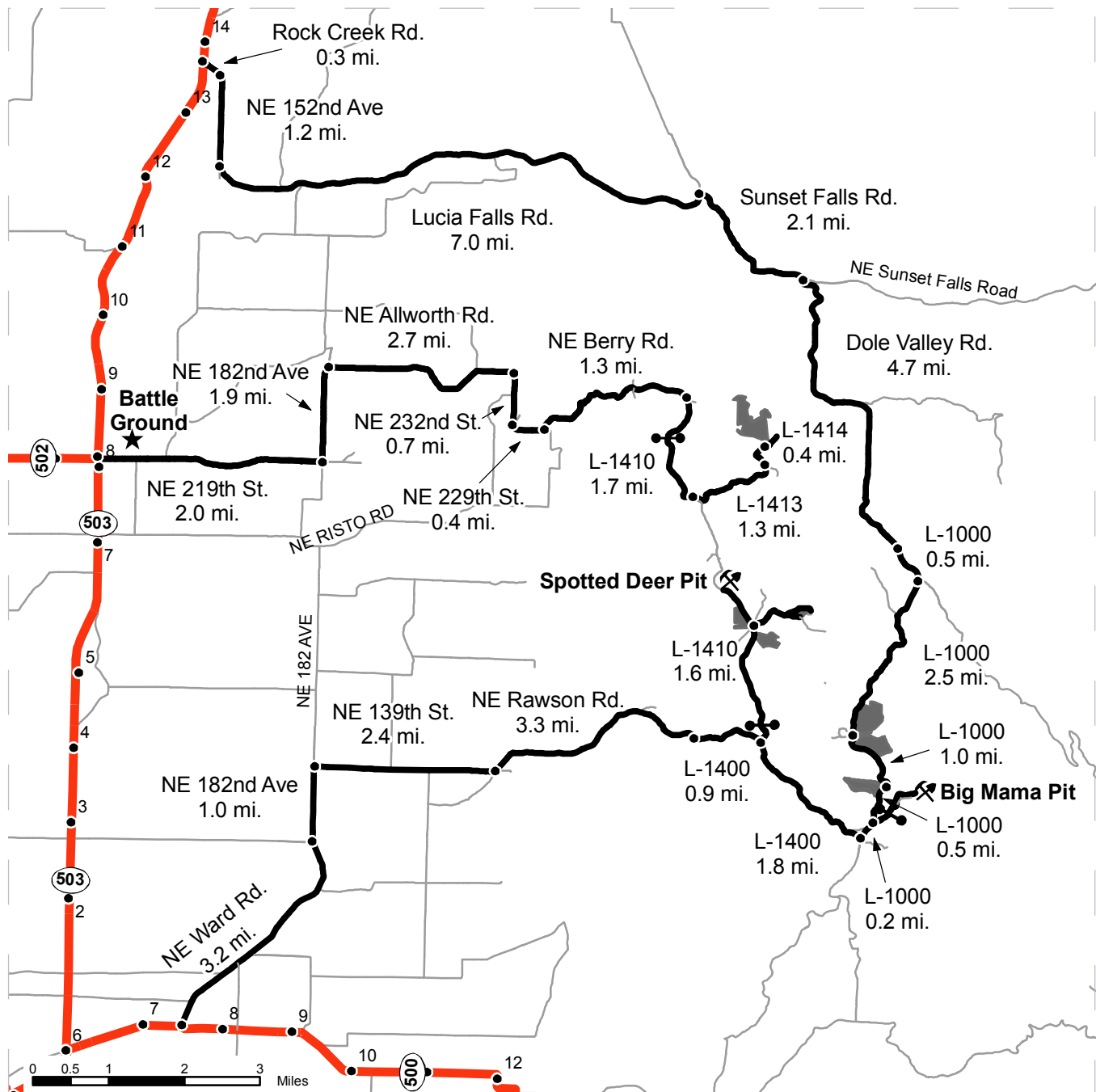
REGION: Pacific Cascade Region
COUNTY(S): CLARK
ELEVATION RGE: 987-1977



DRIVING MAP

SALE NAME: Plumb Bob Pole
AGREEMENT#: 30-84549
TOWNSHIP(S): T03R04E, T04R03E, T04R04E
TRUST(S): State Forest Board Transfer(1), Common School and Indemnity(3), Capitol Grant(7)

REGION: Pacific Cascade Region
COUNTY(S): CLARK
ELEVATION RGE: 987-1977



- Timber Sale Unit
- Haul Route
- Arterial Roads
- Highways
- Gate (PCP 1-1)
- Distance Indicators
- Existing Rock Pit

DRIVING DIRECTIONS:

From State Route 500 (milepost 7.5), turn northeast on NE Ward Rd. and follow for 3.2 miles
 Road becomes NE 182nd Ave; continue for 1.0 miles
 Turn right (east) onto NE 139th St. for 2.4 miles
 Road becomes NE Rawson Rd; continue for 3.3 miles
 Road becomes the L-1400; continue for 0.9 miles
 Turn left (north) onto the L-1410 for 1.6 miles to reach Units 2-4
 Continue north on the L-1410 for 0.6 miles for the Spotted Deer Pit
 From Spotted Deer Pit, continue north for 1.5 miles
 Turn right (east) on the L-1413 for 1.3 miles
 Road becomes the L-1414; continue for 0.4 miles to reach Unit 1
 To reach Units 5-7 continue travelling east on the L-1400 from the L-1410 intersection for 1.8 miles
 Turn left (north) onto the L-1000 for 0.2 miles to reach road to Big Mama Pit.
 Continue north on the L-1000 for 0.5 miles to reach Unit 7
 Continue north on the L-1000 for 1.0 miles to reach Units 5 & 6



TIMBER NOTICE OF SALE

SALE NAME: BELLE

AGREEMENT NO: 30-085025

AUCTION: March 25, 2010 starting at 10:00 a.m., **COUNTY:** Clark
Pacific Cascade Region Office, Castle Rock, WA

SALE LOCATION: Sale located approximately 7 miles northeast of Battle Ground

**PRODUCTS SOLD
AND SALE AREA:**

All timber, except leave trees tagged out with yellow "Leave Tree Area" boundary tags, leave trees marked with blue paint, snags and all down wood greater than 20 inches in diameter, bounded by the following: timber sale boundary tags, reprod, and the BG-3000 and BG-3010 roads in Unit 1; timber sale boundary tags and reprod in Unit 2; timber sale boundary tags and orange "Right of Way" boundary tags in Unit 3; blue "Special Management Area" boundary tags and timber sale boundary tags in Unit 4; and orange "Right of Way" boundary tags in Unit 5 on part(s) of Sections 15 and 16 all in Township 4 North, Range 3 East, W.M., containing 61 acres, more or less.

CERTIFICATION: This sale is certified under the Sustainable Forestry Initiative Standard (cert no: BV-SFIS-US09000572)

ESTIMATED SALE VOLUMES AND QUALITY:

Species	Avg DBH	Ring Count	Total MBF	MBF by Grade								UT
				1P	2P	3P	SM	1S	2S	3S	4S	
Douglas fir	19.7	7	1,171			56	66		692	289	68	
Red alder	13.8		380					12	103	59	211	
Maple	15.3		80						22	21	36	
Sale Total			1,631									

MINIMUM BID: \$397,000.00

BID METHOD: Sealed Bids

**PERFORMANCE
SECURITY:**

\$79,400.00

SALE TYPE: Lump Sum

EXPIRATION DATE: October 31, 2011

ALLOCATION: Export Restricted

BID DEPOSIT: \$39,700.00 or Bid Bond. Said deposit shall constitute an opening bid at the appraised price.

HARVEST METHOD: Cable, Shovel and Track skidder. Shovel harvesting equipment being restricted to slopes of 35% and less during dry soil conditions. See clause H-140 and Schedule L for further harvest requirements. A detailed felling and yarding plan shall be required prior to any harvest activities and approved in writing by the Contract Administrator. Ground Based Yarding will not be permitted from November 1 to April 15 unless authorized in writing by the Contract Administrator.

ROADS: 33.75 stations of optional construction. 32.97 Stations of light Road Abandonment. Rock for construction under this contract may be obtained at no cost to the Purchaser from the BG-3001 Pit located in Section 16, Township 4 North, Range 03 East, W.M. or the BG-3050 Pit located in Section 15, Township 4 North, Range 03 East, W.M. Road construction will not be permitted from October 15 to April 15 unless authorized in writing by the Contract Administrator.

ACREAGE DETERMINATION

TIMBER NOTICE OF SALE

CRUISE METHOD: The sale acres were determined by GPS. The sale area was cruised using a variable plot cruise method. Harvesting activities are estimated to be approximately 20% ground based and 80% cable harvesting.

FEES: \$21,610.00 is due on day of sale. \$9.00 per MBF is due upon removal. These are in addition to the bid price.

SPECIAL REMARKS: All conifer trees within Unit 4 are marked with blue paint and shall be left. All hardwood within Unit 4 shall be removed.

All trees marked with a single orange ring of paint within the previously harvested unit adjacent to Unit 1 shall be felled, moved to a location pre-approved by the contract administrator and left on site. If any of these marked trees do not need to be felled for rock acquisition, road building or harvest operations, they shall remain standing.

This sale was designed with a minimum tower height of 70 feet on all cable settings in Unit(s) 1 and 2. Intermediate supports may be required to prevent soil rutting in Unit 1 off the BG-3001 road; Spur roads A and B, and Unit 2 off the BG-3050 road; Spur roads C and D.

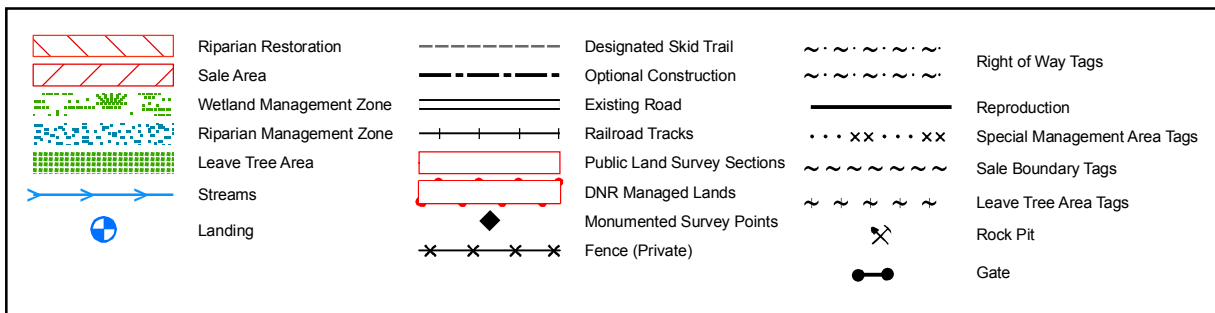
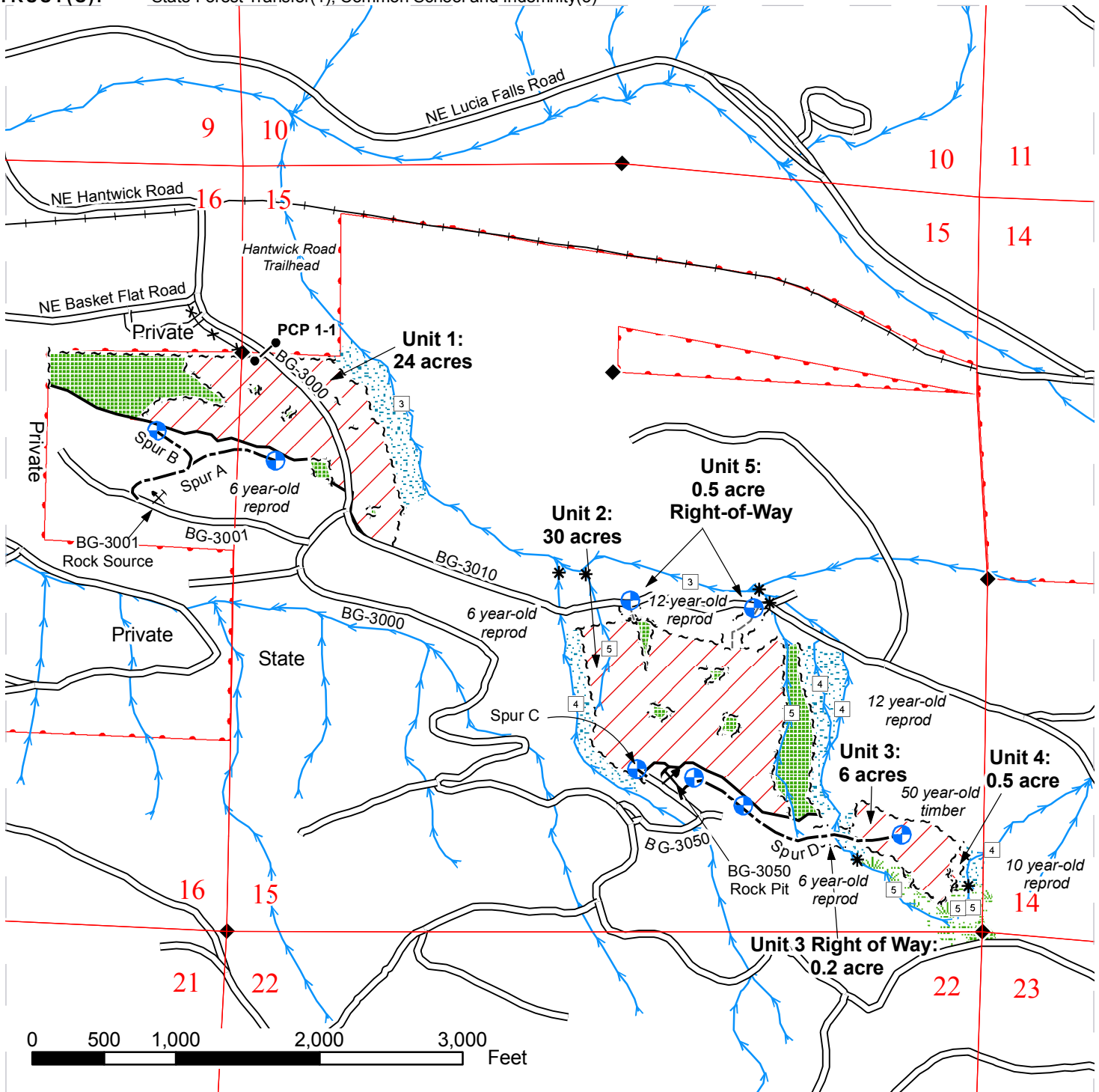
Ground-based and cable logging equipment (including shovels, log loaders, rubber-tired skidders, dozers, high-tracked skidders, harvesting machines, feller bunchers, processors, forwarders and yarders) must be sprayed clean of dirt and mud prior to entering DNR lands to limit the spread of invasive weed seeds.

See driving map for gate locations. A PCP 1-1 key will be needed. Gate keys can be obtained from the Pacific Cascade Region office.

TIMBER SALE MAP

SALE NAME: BELLE
AGREEMENT#: 30-085025
TOWNSHIP(S): T04R03E
TRUST(S): State Forest Transfer(1), Common School and Indemnity(3)

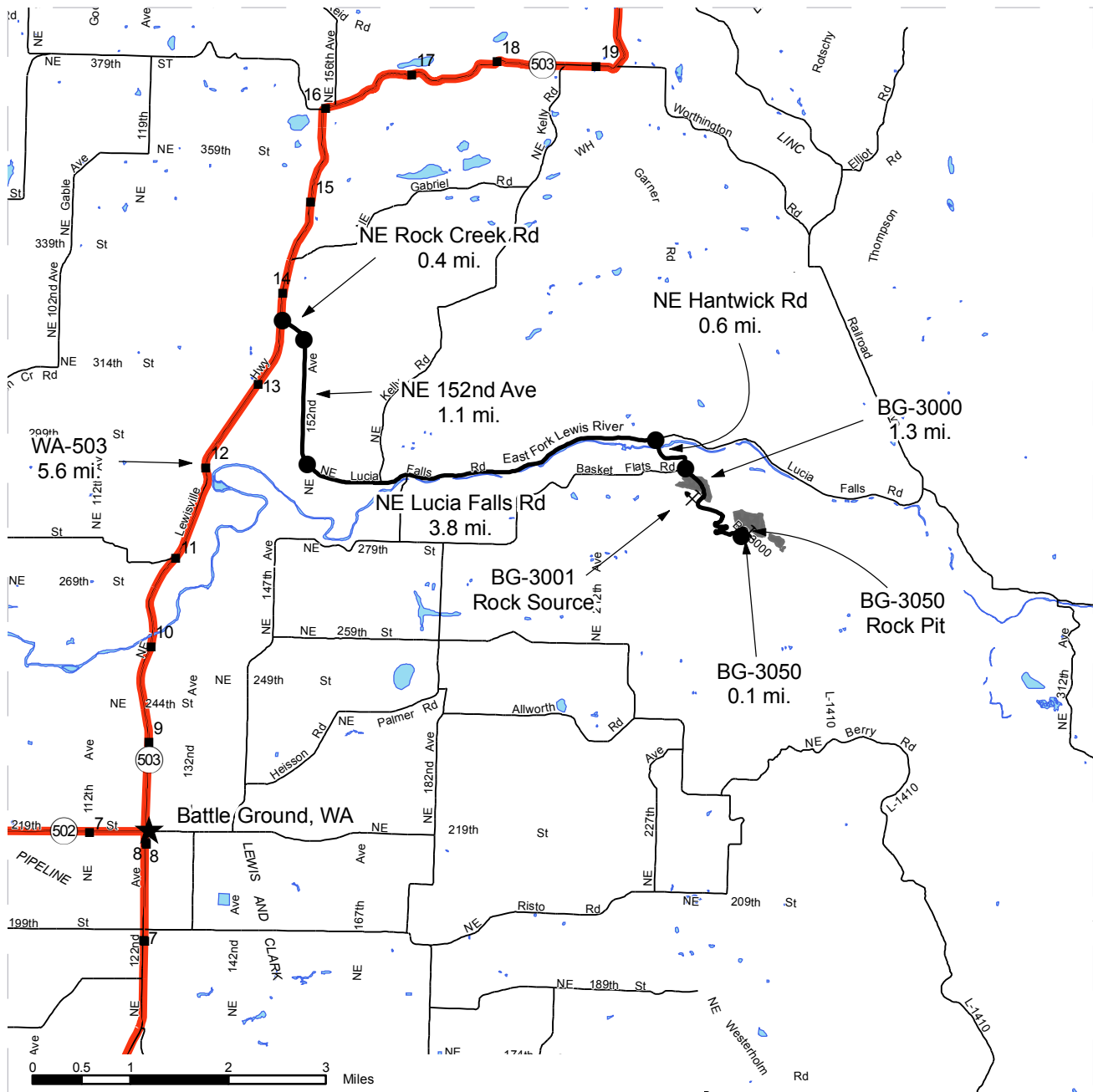
REGION: Pacific Cascade Region
COUNTY(S): CLARK
ELEVATION RGE: 603-1597



DRIVING MAP

SALE NAME: BELLE
AGREEMENT#: 30-085025
TOWNSHIP(S): T04R03E
TRUST(S): State Forest Transfer(1), Common School and Indemnity(3)

REGION: Pacific Cascade Region
COUNTY(S): CLARK
ELEVATION RGE: 603-1597



- Timber Sale Unit
- Other Route
- Haul Route
- Highways
- Open Water

DRIVING DIRECTIONS:

From Battle Ground:
 Head North on WA-503 for 5.6 miles.
 Turn Right on NE Rock Creek Road for 0.4 miles. Rock Creek Road becomes NE 152nd Avenue.
 Continue to follow NE 152nd Avenue for 1.1 miles. NE 152nd Avenue becomes NE Lucia Falls Road.
 Continue on NE Lucia Falls Road for 3.8 miles.
 Turn Right on NE Hantwick Road for 0.6 miles.
 Veer left onto the BG-3000 (PCP 1-1 gate).
 Belle Unit 1 begins just before the gate and is located on either side of the BG-3000.
 Continue on the BG-3000 for 1.3 miles to the BG-3050.
 Go left on the BG-3050 for approximately 0.1 miles to the BG-3050 Rock Pit,
 Unit 2 and the start of Spur D (optional construction) accessing Unit 3.

TIMBER NOTICE OF SALE

SALE NAME: WIZARD

AGREEMENT NO: 30-085084

AUCTION: March 25, 2010 starting at 10:00 a.m., **COUNTY:** Grays Harbor
Pacific Cascade Region Office, Castle Rock, WA

SALE LOCATION: Sale located approximately 12 miles southwest of Porter, WA

**PRODUCTS SOLD
AND SALE AREA:**

All timber, except leave trees tagged out with yellow "Leave Tree Area" boundary tags, snags, down timber existing 5 years prior to the day of sale, and pre-existing stumps, bounded by the following: timber sale boundary tags, a rock stockpile site, and the R-2000 road in Unit #1; timber sale boundary tags, a rock stockpile site, and the R-2000 road in Unit #2; timber sale boundary tags in Unit #3; timber sale boundary tags and the R-2000 road in Unit #4; timber sale boundary tags, reprod, and the R-2000 road in Unit #5; timber sale boundary tags in Unit #6; timber sale boundary tags in Unit #7; timber sale boundary tags and Private Property Line; marked with white PVC pipe in Unit #8, and all timber bounded by orange "Right-of-Way" tags in ROW Unit #2, ROW Unit #3, ROW Unit #4, and ROW Unit #5 on part(s) of Sections 12 all in Township 16 North, Range 6 West, Sections 7, 13, 17, 18, 20 and 21 all in Township 16 North, Range 5 West, W.M., containing 260 acres, more or less.

CERTIFICATION: This sale is certified under the Sustainable Forestry Initiative Standard (cert no: BV-SFIS-US09000572)

ESTIMATED SALE VOLUMES AND QUALITY:

Species	Avg DBH	Ring Count	Total MBF	MBF by Grade								UT
				1P	2P	3P	SM	1S	2S	3S	4S	
Douglas fir	25	7	7,765						5,102	1,989	674	
Red alder	14.6	9	1,219						269	351	599	
Hemlock	15.7		881						388	330	163	
Maple	16		125						19	31	75	
Red cedar	21		112							79	33	
Spruce	22.8	4	27							13	14	
Sale Total			10,129									

MINIMUM BID: \$2,189,000.00 **BID METHOD:** Sealed Bids

PERFORMANCE SECURITY: \$100,000.00 **SALE TYPE:** Lump Sum

EXPIRATION DATE: October 31, 2011 **ALLOCATION:** Export Restricted

BID DEPOSIT: \$218,900.00 or Bid Bond. Said deposit shall constitute an opening bid at the appraised price.

HARVEST METHOD: Cable and Shovel.

ROADS: 166.70 stations of required construction. 60.82 stations of required reconstruction. 126.11 stations of optional construction. 7.63 stations of optional reconstruction. 9.61 stations of road abandonment. 94.68 stations of prehaul maintenance. Rock for construction, reconstruction, and pre-haul maintenance under this contract may be obtained from any commercial source as approved in writing by the Contract Administrator. Possible sources are the Sutton Rock Pit located in Section 22, Township



TIMBER NOTICE OF SALE

16 North, Range 05 West, W.M. in Oakville, WA or Northwest Rock, Inc. located in Section 19, Township 16 North, Range 04 West, W.M. in Oakville, WA Road construction will not be permitted from September 30 to May 1 unless authorized in writing by the Contract Administrator.

ACREAGE DETERMINATION

CRUISE METHOD: The sale acres were determined by GPS. The sale area was cruised using a variable plot cruise method. Harvesting activities are estimated to be approximately 80% ground-based and 20% cable harvesting.

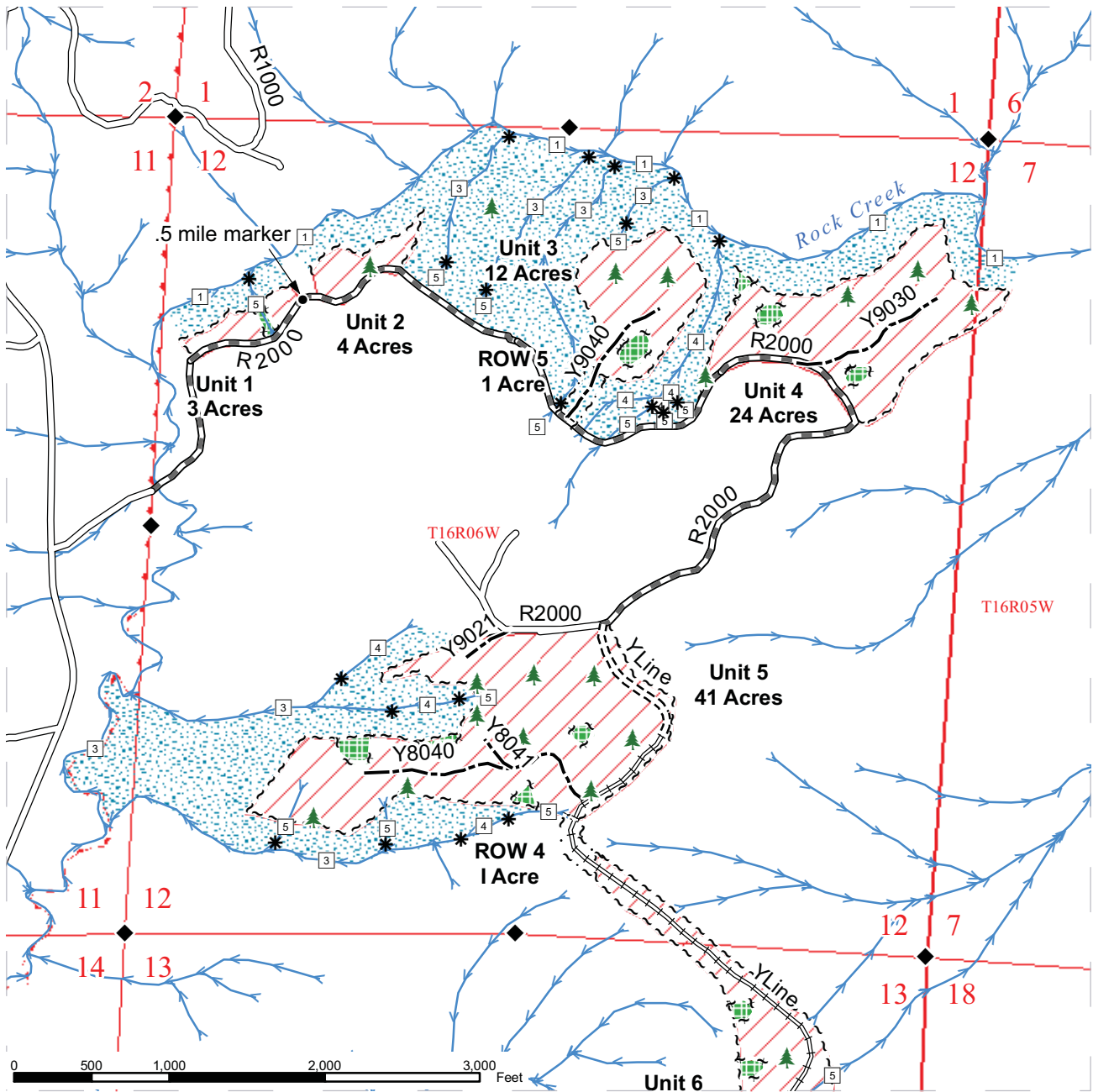
FEES: Purchaser will provide the State a check payable to Paul Isaacson in the amount of \$22,500.00 on day of sale for Right-of-Way timber to be removed on the Isaacson property. \$134,910.00 is due on day of sale. \$9.00 per MBF is due upon removal. These are in addition to the bid price.

SPECIAL REMARKS: See map for gate locations. Gate keys can be obtained from the Pacific Cascade Region office. Purchaser shall submit a written Extreme Hazard Abatement Plan for slash along Williams Creek Road. The plan must be approved by the Contract Administrator. ROW #1 will not be part of the Products Sold area due to the purchase of the Right-of-Way timber on the day of sale.

TIMBER SALE MAP

SALE NAME: WIZARD
AGREEMENT#: 30-085084
TOWNSHIP(S): T16R05W, T16R06W
TRUST(S): Common School and Indemnity(3), Capitol Grant(7), Normal School(8)

REGION: Pacific Cascade Region
COUNTY(S): GRAYS HARBOR
ELEVATION RGE: 112-935

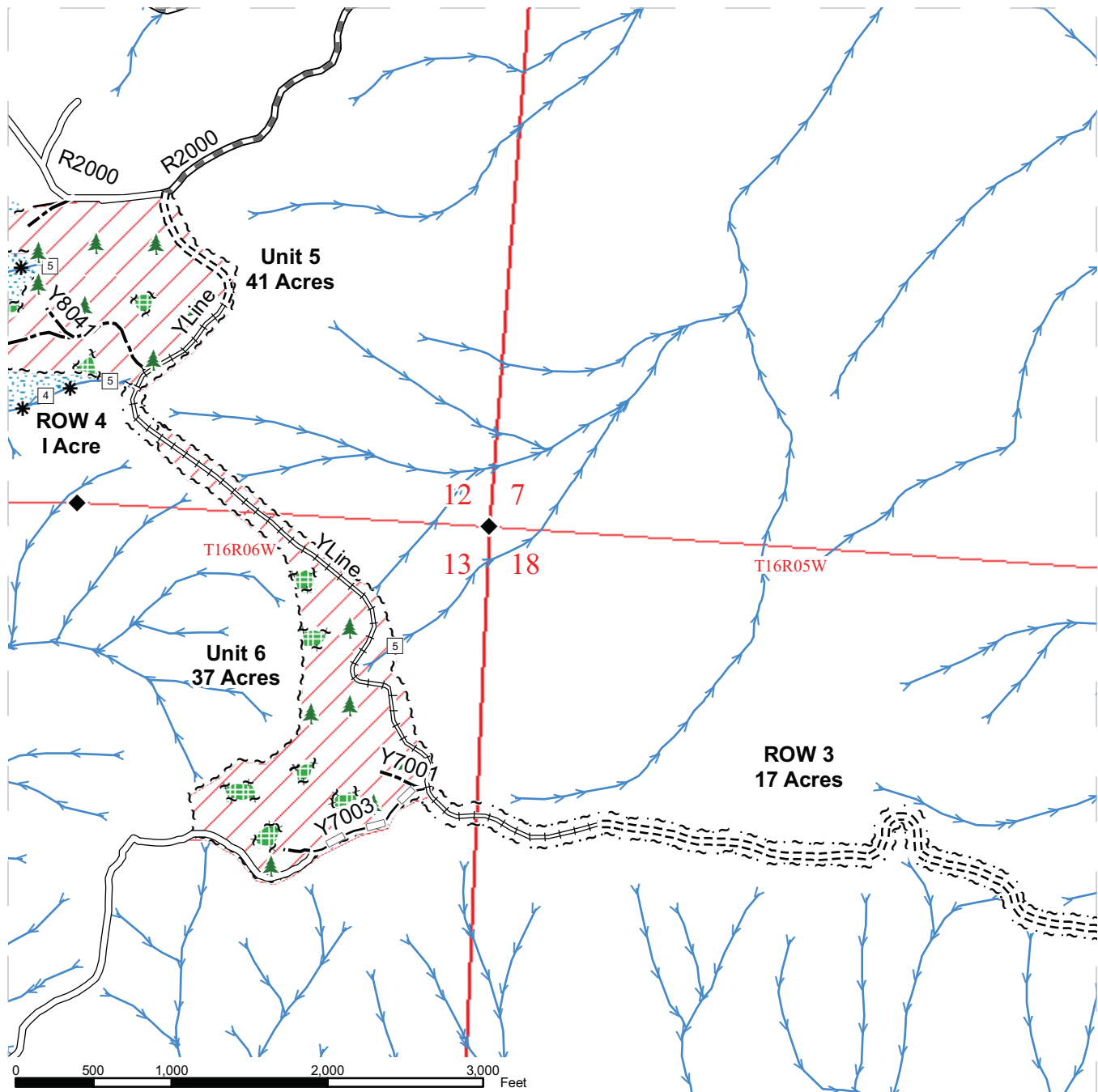


Sale Area	Right-of-Way Tags	Streams
Riparian Mgt Zone	Existing Road	Distance Indicator
Leave Trees	Required Pre-Haul Maintenance	Monumented Corner
Leave Tree Tags	Required Construction	Gate
Property Line/Boundary	Required Reconstruction	Stream Type
Reprod	Optional Construction	Stream Type Break
Sale Boundary Tags	Optional Reconstruction	Leave Tree Area
		DNR Managed Lands

TIMBER SALE MAP

SALE NAME: WIZARD
AGREEMENT#: 30-085084
TOWNSHIP(S): T16R05W, T16R06W
TRUST(S): Common School and Indemnity(3), Capitol Grant(7), Normal School(8)

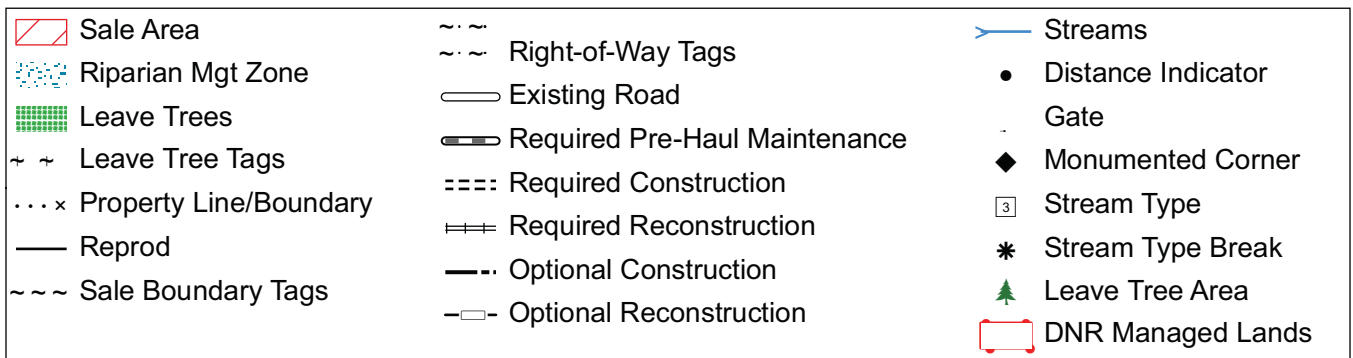
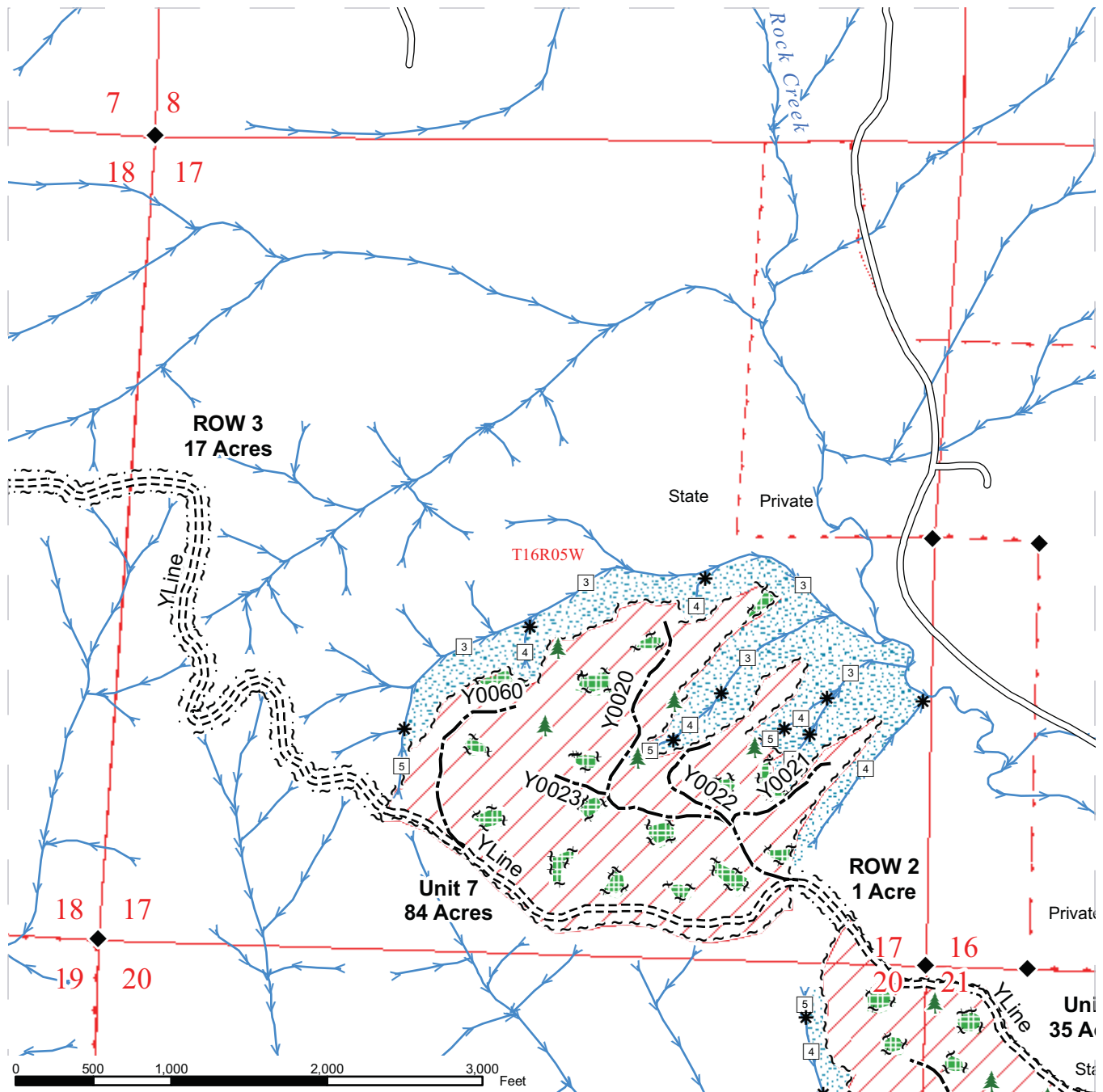
REGION: Pacific Cascade Region
COUNTY(S): GRAYS HARBOR
ELEVATION RGE: 112-935



TIMBER SALE MAP

SALE NAME: WIZARD
AGREEMENT#: 30-085084
TOWNSHIP(S): T16R05W, T16R06W
TRUST(S): Common School and Indemnity(3), Capitol Grant(7), Normal School(8)

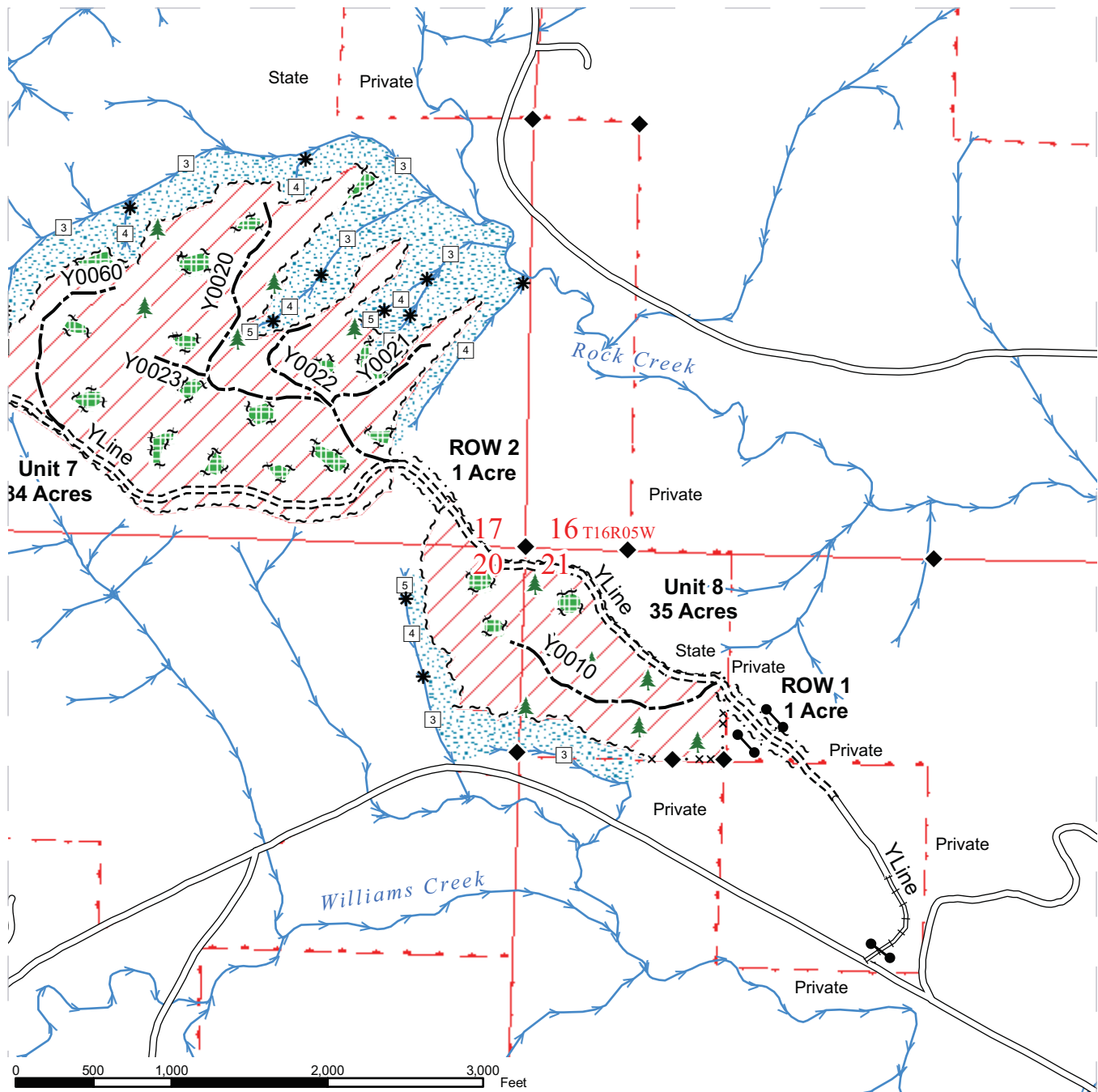
REGION: Pacific Cascade Region
COUNTY(S): GRAYS HARBOR
ELEVATION RGE: 112-935



TIMBER SALE MAP

SALE NAME: WIZARD
AGREEMENT#: 30-085084
TOWNSHIP(S): T16R05W, T16R06W
TRUST(S): Common School and Indemnity(3), Capitol Grant(7), Normal School(8)

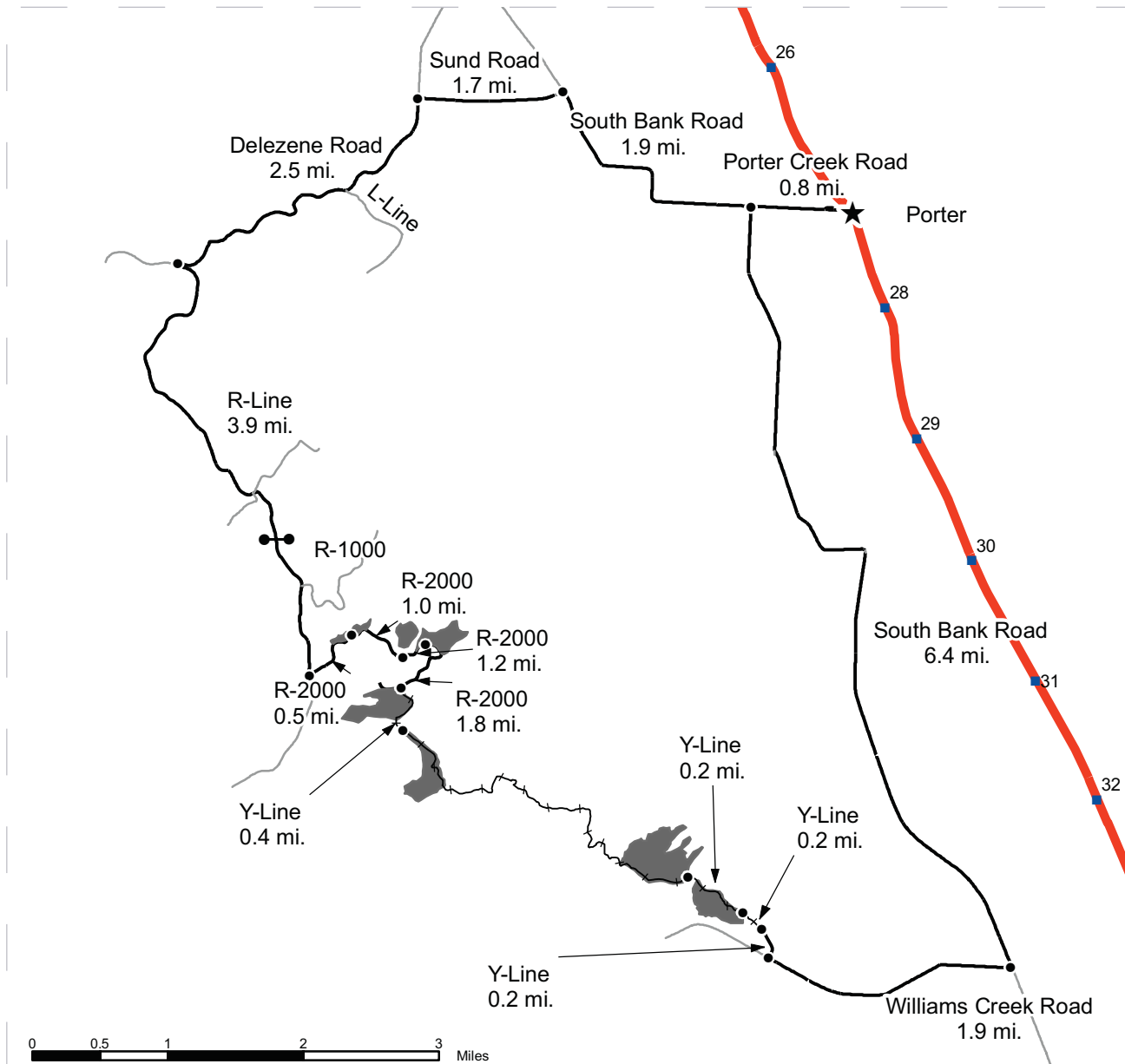
REGION: Pacific Cascade Region
COUNTY(S): GRAYS HARBOR
ELEVATION RGE: 112-935



DRIVING MAP

SALE NAME: WIZARD
AGREEMENT#: .30-085084
TOWNSHIP(S): T16R05W, T16R06W
TRUST(S): Common School and Indemnity(3), Capitol Grant(7), Normal School(8)

REGION: Pacific Cascade Region
COUNTY(S): GRAYS HARBOR
ELEVATION RGE: 112-935



- Timber Sale Unit
- Other Route
- Haul Route
- Proposed R-2000
- Highways
- Mile Indicator
- Gate (PCP1-1)

DRIVING DIRECTIONS:

Units 1-6:

From Porter, travel west on Porter Creek Road 0.8 miles to where it becomes South Bank Road. Continue 2.7 miles to Sund Road and turn west (left) and follow for 1.7 miles. Turn south (left) on Delezenes Road and follow for 2.5 miles. Turn south (left) onto the R-Line and follow for 3.9 miles. Turn east (left) onto the R-2000 (gate, PCP1-1) and follow for 0.5 miles to Units 1 and 2.

Continue on the R-2000 for 0.5 miles to Unit 3.

Continue on the R-2000 for 0.2 miles to Unit 4.

Continue 0.6 miles on the R-2000 to Unit 5 located north of the road.

Travel 0.4 miles on the proposed of the Y-Line to Unit 6 located west of the proposed road.

Units 7-8:

From Porter, travel west on Porter Creek Road 0.8 miles to where it becomes South Bank Road. Turn south (left) on South Bank Road and follow for 6.4 miles. Turn west (left) on Williams Creek Road and follow for 1.9 miles.

Turn north (right) on the proposed Y-Line and follow for 0.2 miles. Travel 0.7 miles on the proposed Y-Line to Unit 7. Travel 0.2 miles from the end of the existing road on the proposed Y-Line to Unit 8.



TIMBER NOTICE OF SALE

SALE NAME: BOOYAH

AGREEMENT NO: 30-084700

AUCTION: March 23, 2010 starting at 10:00 a.m., **COUNTY:** King
South Puget Sound Region Office, Enumclaw, WA

SALE LOCATION: Sale located approximately 10 miles west of North Bend.

PRODUCTS SOLD AND SALE AREA: All timber bounded by white timber sale boundary tags and the 7000 Road, except those trees bounded by yellow leave tree area tags or marked with blue paint in Unit #1, on part(s) of Sections 9 all in Township 23 North, Range 7 East, W.M., containing 60 acres, more or less.

CERTIFICATION: This sale is certified under the Sustainable Forestry Initiative Standard (cert no: 164041)

ESTIMATED SALE VOLUMES AND QUALITY:

Species	Avg DBH	Ring Count	Total MBF	MBF by Grade								UT
				1P	2P	3P	SM	1S	2S	3S	4S	
Douglas fir	25	8	2,183			70	362		1,419	273	59	
Hemlock	15.8	10	1,321						551	615	155	
Red cedar	16.1		109							96	13	
Red alder	15.2		53						7	29	17	
Cottonwood	19.9		38						37		1	
Maple	12.5		4								4	
Sale Total			3,708									

MINIMUM BID: \$932,000.00 **BID METHOD:** Sealed Bids

PERFORMANCE SECURITY: \$30,000.00 **SALE TYPE:** Lump Sum

EXPIRATION DATE: October 31, 2010 **ALLOCATION:** Export Restricted

BID DEPOSIT: \$93,200.00 or Bid Bond. Said deposit shall constitute an opening bid at the appraised price.

HARVEST METHOD: Ground based equipment (rubber tired skidders must be approved by the Contract Administrator) on slopes 35 percent and less. Cable equipment on slopes greater than 35 percent. Yarding may be restricted during wet weather if rutting becomes excessive in the opinion of the Contract Administrator. If Purchaser elects to shovel log, shovel logging shall be done in accordance with the attached Schedule A, which is part of this contract.

Falling, yarding and timber hauling will not be permitted weekdays from 7:00 pm to 5:00 am, nor at all on weekends or state recognized holidays.

ROADS: 41.04 stations of optional construction. 41.04 stations of abandonment, if constructed. Cross section designs are available at the South Puget Sound Region office upon request. Purchaser maintenance on all roads used. The state owned 7000 Road Rock Pit is available for use at no cost to the Purchaser.

Road construction and rock haul will not be permitted weekdays from 7:00 pm to 5:00 am, nor at all on weekends or state recognized holidays.



TIMBER NOTICE OF SALE

ACREAGE DETERMINATION

CRUISE METHOD: Acreage was determined by traversing boundaries by Garmin GPS. Traverse GPS data files are available upon request by emailing audrey.mainwaring@dnr.wa.gov or by calling Audrey Mainwaring at (360) 802-7001. Unit #1 was cruised using a variable plot sample with a BAF of 54.4, a sight height of 4.5 feet on a 3X3 chain for a total of 63 plots.

FEES: \$49,131.00 is due on day of sale. \$9.00 per MBF is due upon removal. These are in addition to the bid price.

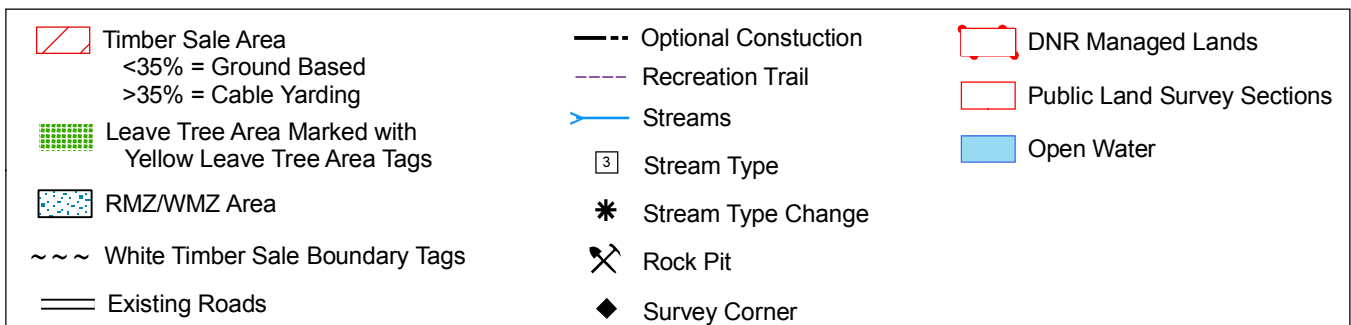
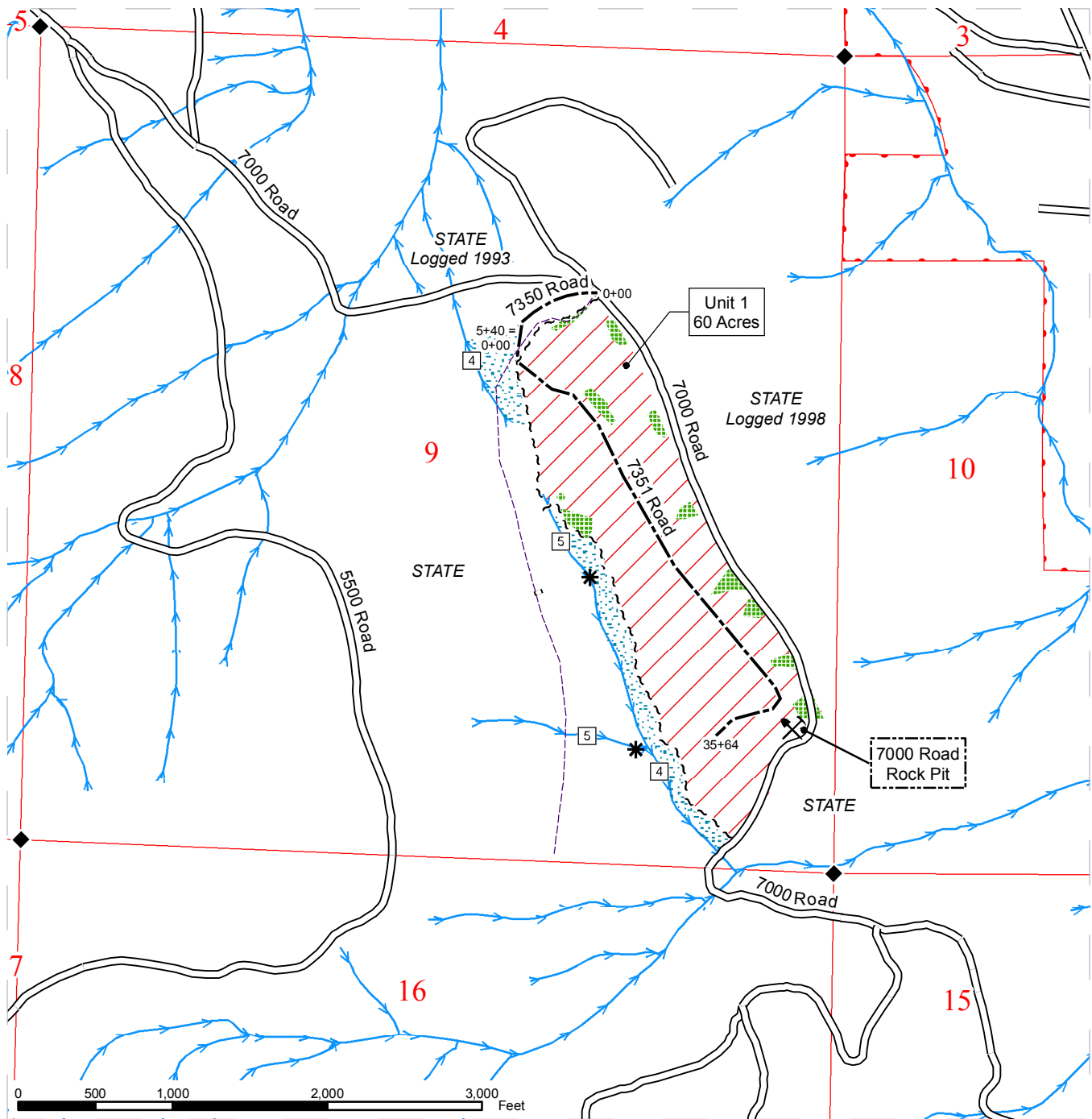
SPECIAL REMARKS: Recreation trails are located within the timber sale boundary. Approximately 4 stations will need to be cleaned and/or repaired after harvest operations are completed.

Please use caution when driving the 7000 Road as it is used by pedestrians and mountain bikers.

TIMBER SALE MAP

SALE NAME: BOOYAH
AGREEMENT#: 30-084700
TOWNSHIP(S): T23R07E
TRUST(S): State Forest Transfer(1)

REGION: South Puget Sound Region
COUNTY(S): KING
ELEVATION RGE: 1252-1559 ft.



Prepared By: Brian W.
 Carla F.

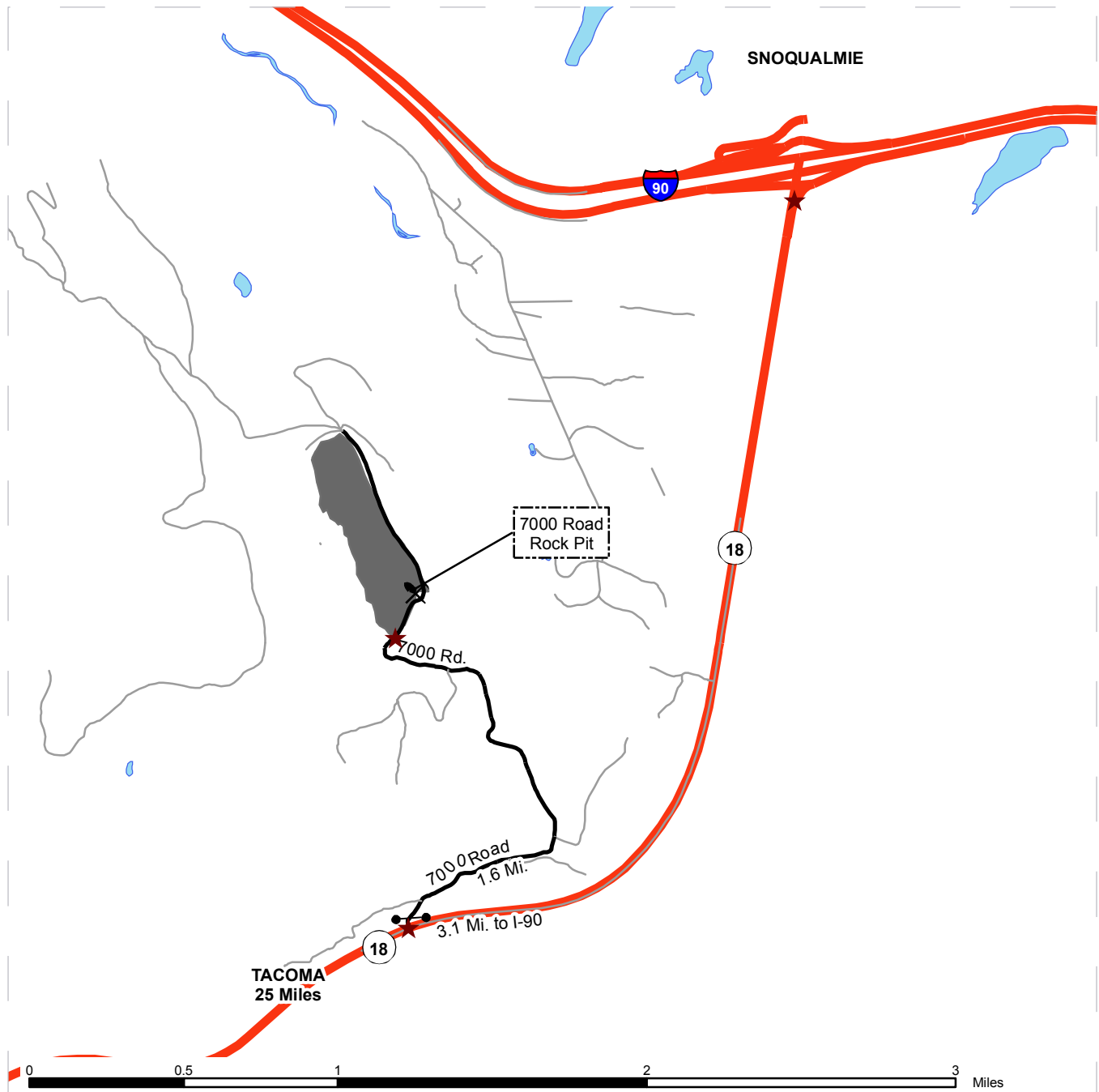
Creation Date: 8/24/2009

Modification Date: 12/8/2009

DRIVING MAP

SALE NAME: BOOYAH
AGREEMENT#: 30-084700
TOWNSHIP(S): T23R07E
TRUST(S): State Forest Transfer(1)

REGION: South Puget Sound Region
COUNTY(S): KING
ELEVATION RGE: 1252-1559 ft.



- Timber Sale Unit
- Existing Roads
- Haul Route
- Highways
- Distance Indicator
- Rock Pit
- Gate: Combo 4700

DRIVING DIRECTIONS:

The proposal area is located approximately 3 miles southeast of Snoqualmie. It is best accessed from State Highway 18. Starting from the junction of Highway 18 and Interstate 90, go west on Highway 18 for approximately 3.1 miles to DNR gate 809. This is the DNR 7000 Road; continue on this road for approximately 1.6 miles to the beginning of the proposal area. Continue another 0.8 miles to the beginning of the planned 7351 Road.

The 7000 Road is only accessible from Westbound Highway 18

TIMBER NOTICE OF SALE

SALE NAME: PEARAMOUNT

AGREEMENT NO: 30-084760

AUCTION: March 23, 2010 starting at 10:00 a.m.,
Southeast Region Office, Ellensburg, WA

COUNTY: Klickitat

SALE LOCATION: Sale located approximately 10 miles north of White Salmon WA

PRODUCTS SOLD

AND SALE AREA: All standing timber NOT marked with yellow paint bounded by white timber sale boundary tags on Unit #1, Unit #2 and Unit #3 on part(s) of Sections 36 all in Township 5 North, Range 10 East, W.M., containing 72 acres, more or less.

CERTIFICATION: This sale is certified under the Sustainable Forestry Initiative Standard (cert no: BV-SFIS-US09000572)

ESTIMATED SALE VOLUMES AND QUALITY:

Species	Avg DBH	Ring Count	Total MBF	MBF by Grade								UT
				1P	2P	3P	SM	1S	2S	3S	4S	
Douglas fir	20.3	10	2,669				214		1,368	1,013	74	
Grand fir	12.6		69						19	29	21	
Sale Total			2,738									

MINIMUM BID: \$649,000.00

BID METHOD: Sealed Bids

PERFORMANCE

SECURITY: \$100,000.00

SALE TYPE: Lump Sum

EXPIRATION DATE: November 30, 2011

ALLOCATION: Export Restricted

BID DEPOSIT: \$64,900.00 or Bid Bond. Said deposit shall constitute an opening bid at the appraised price.

HARVEST METHOD: Rubber tired skidder or tractor no larger than a D-6 cat or equivalent. Falling and Yarding will not be permitted from November 30 to April 1 unless authorized in writing by the Contract Administrator due to wet weather conditions.

ROADS: 207.08 stations of required pre-haul maintenance. All roads are existing. Prospective purchasers should review the road plan in detail. Purchaser must apply 104 cubic yards of rock. Rock is available at no charge from a stockpile located near the G-1100 State pit located in the NW 1/4 NW 1/4 Section 31, Township 5 North, Range 11 East. Pre-haul maintenance work is restricted from November 1 through April 15. The hauling of forest products will not be permitted from November 30 to April 1 unless authorized in writing by the Contract Administrator due to wet weather conditions.

ACREAGE DETERMINATION

CRUISE METHOD: Acres were determined using a GPS. Cruise was done using a variable plot method and graded in 32' logs. The minimum cruise specifications for DF and GF are 8 inches in DBH holding a 5 inch top on a 16 foot log.

FEES: \$36,280.00 is due on day of sale. \$9.00 per MBF is due upon removal. These are in addition to the bid price.




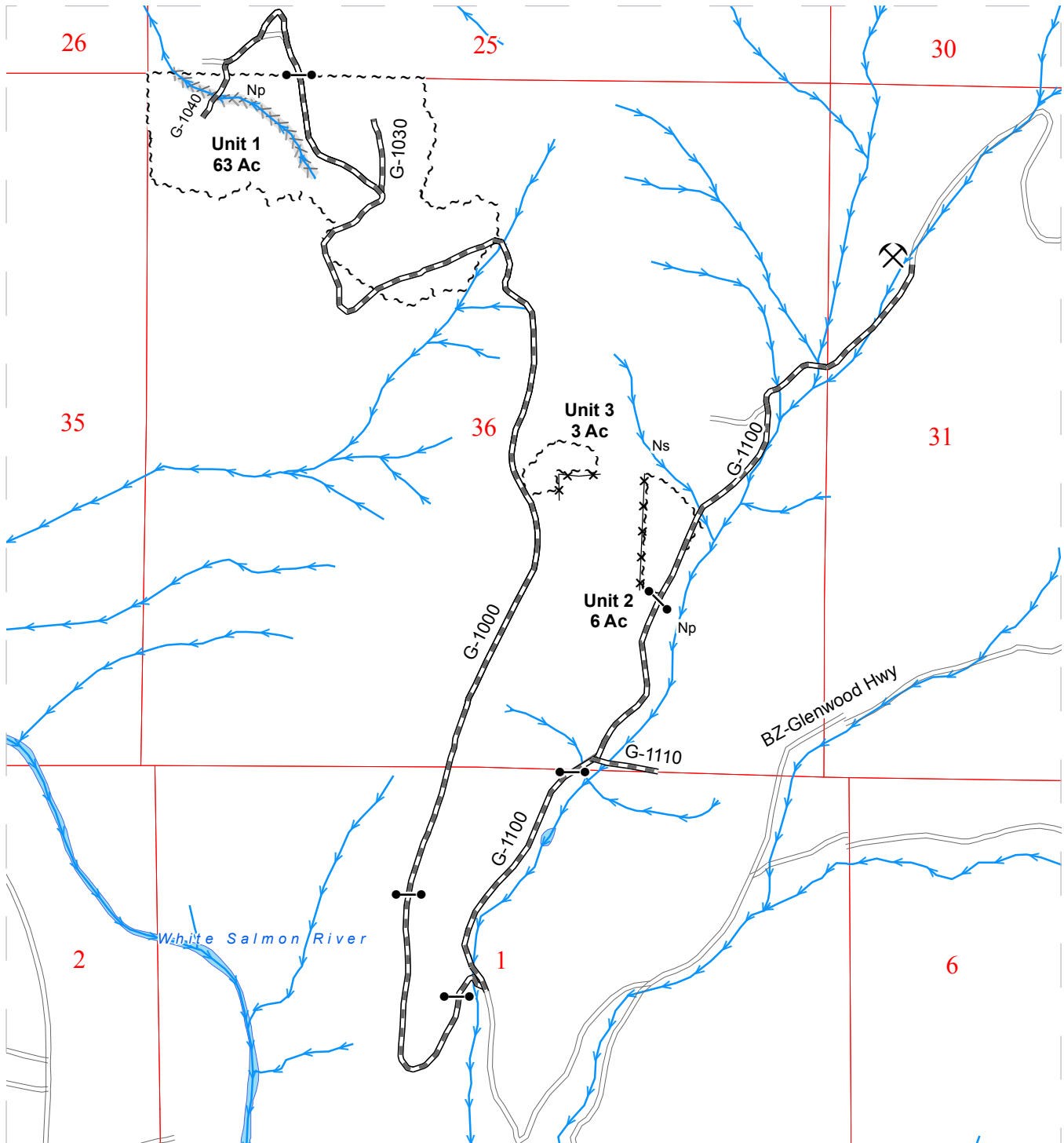
TIMBER NOTICE OF SALE

SPECIAL REMARKS: There are several locked gates into the sale area. Contact Albert Durkee at the Klickitat District Office at (509) 493-3218, Ext 233, for information on how to access the gates.

TIMBER SALE MAP

SALE NAME: Pearamount
AGREEMENT#: 84760
TOWNSHIP(S): T05R10E
TRUST(S): Common School and Indemnity(3)

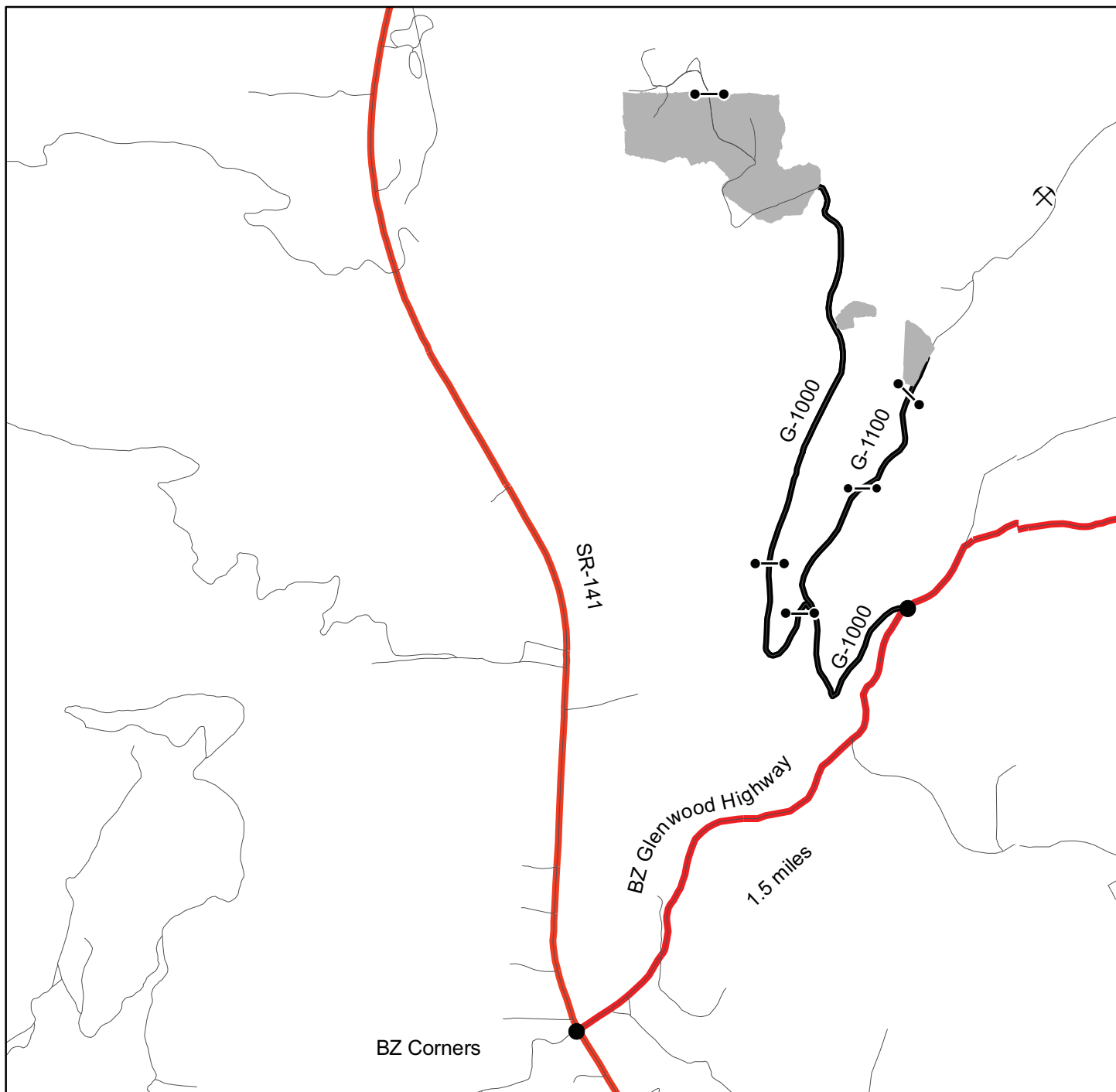
REGION: Southeast
COUNTY(S): Klickitat
ELEVATION RGE: 1248-1691



DRIVING MAP

SALE NAME: Pearamount
AGREEMENT #: 30-084760
TOWNSHIP: Township 5 North, Range 10 East
TRUST: (03) Common School

REGION: Southeast
COUNTY: Klickitat
ELEVATION RGE: 1200-1800'



Legend

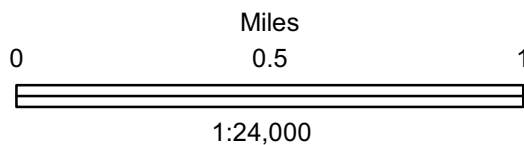
- Streams
- Haul Route
- Sale Area
- Highways
- Rock Pit
- Gate



Driving Directions:

G1000 Access

From the Junction of State Route 141 and BZ Glenwood Highway turn right onto the BZ Glenwood Highway. Travel Northwest on BZ Glenwood Highway for approximately 1.5 miles turn left onto G1000 Road.



**TIMBER NOTICE OF SALE****SALE NAME:** *Jive Sorts***AGREEMENT NO:** 30-084763 - 30-084772**AUCTION:** March 25, 2010, starting at 10:00 a.m.,
Pacific Cascade Region Office, Castle Rock, WA.**COUNTY:** Lewis**SALE LOCATION:** Sale located approximately 4 miles from Centralia.**PRODUCTS SOLD
AND SALE AREA:**

All delivered timber, except leave trees marked with pink flagging, leave trees marked with blue paint, all down timber existing two years prior to day of sale, and pre-existing stumps; bounded by pink flagging, reprod, property line marked with white Carsonite posts, and the D-5300 road, meeting the specifications described below; on parts of Sections 9 and 16, Township 14N, Range 03W, W.M., containing 39 acres, more or less.

Agreement #	Sort #	Species and Sort Specifications	Ave. Log Length	Estimated Volume			Minimum Bid Delivered Prices		Total Appraised Value	Bid Deposit
				Mbf	Tons/Mbf	Tons	\$/Mbf	\$/Ton		
30-084763	1	RA, 5"-7" dib	N/A	79		738		\$35.00	\$25,830.00	\$2,583.00
30-084764	2a	RA, 8"-11" dib	28'	177	7.5		\$470.00		\$92,370.00	\$9,237.00
	2b	MA, 8"+ dib	18'	34	7.5		\$270.00 (fixed)			
30-084765	3	RA, 12"+ dib	28'	126	6.5		\$561.00		\$63,000.00	\$6,300.00
30-084766	4	DF, 5"-7" dib	N/A	106		769		\$50.00	\$38,450.00	\$3,845.00
30-084767	5	DF, 8"-11" dib	28'	140	6.7		\$425.00		\$59,500.00	\$5,950.00
30-084768	6	DF, 12"+ dib	28'	193	4.9		\$435.00		\$83,960.00	\$8,396.00
30-084769	7	DF High Quality, 8"-13" dib	30'	127	6.5		\$465.00		\$59,060.00	\$5,906.00
30-084770	8	DF High Quality 14"+ dib	30'	300	5.0		\$475.00		\$142,500.00	\$14,250.00
30-084771	9	Hardwood Pulp 2"+ dib	N/A	62		470		\$26.00	\$12,220.00	\$1,222.00
30-084772	10	Conifer Pulp 2"+ dib	N/A	19		115		\$26.00	\$2,990.00	\$299.00

Totals**1363****\$587,570.00****MINIMUM BID AND ESTIMATED LOG SORT VOLUMES:****CERTIFICATION:** This sale is certified under the Sustainable Forestry Initiative Standard (cert no: 164041)**BID METHOD:** Sealed Bids**UNIT OF MEASURE:** MBF scale/Tonnage scale**EXPIRATION DATE:** May 31, 2010**ALLOCATION:** Export Restricted**PAYMENT**



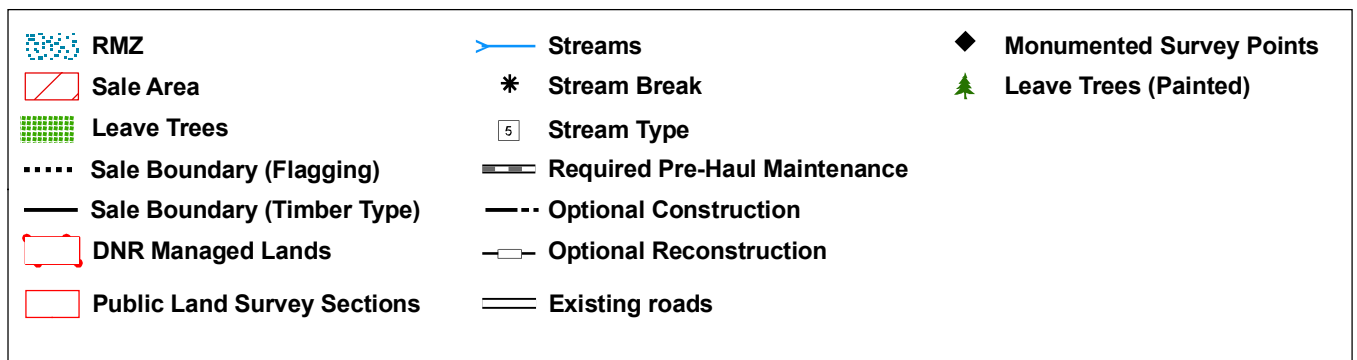
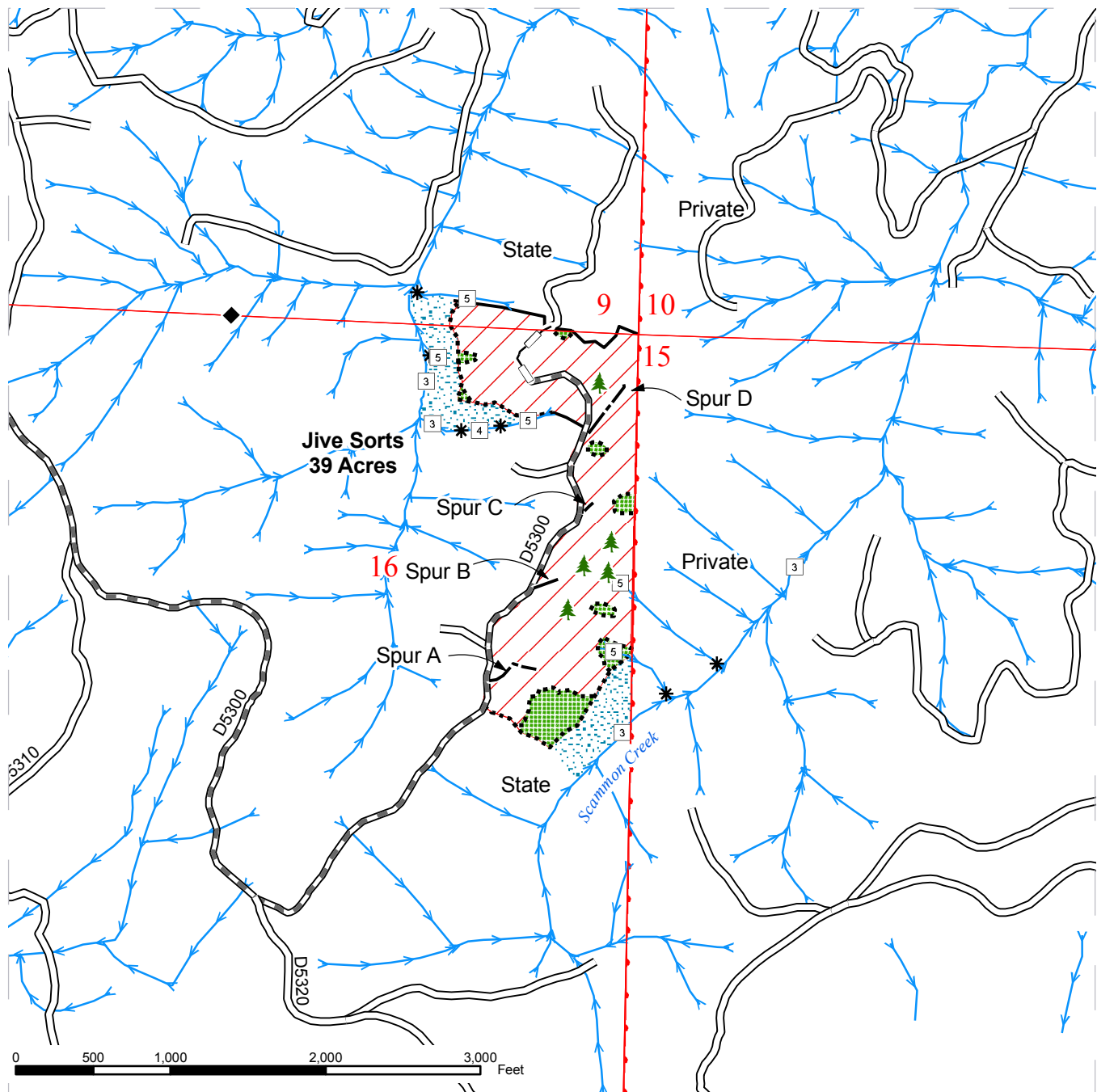
TIMBER NOTICE OF SALE

- SECURITY:** To be determined by the State as described in Clause P-041 of the Purchaser's Contract.
- BIDDING PROCEDURES:** A separate sealed bid and envelope must be submitted for each log sort. Prospective Purchasers may bid on any or all log sorts. On the day of sale the Purchaser must bring their bid deposit up to 10% of their total bid price. Complete bidding procedures and auction information may be obtained from the Pacific Cascade Region Office in Castle Rock, WA. Phone number 360-577-2025.
- HARVEST AND DELIVERY COSTS:** Purchaser must pay the forest excise taxes associated with the log sorts delivered to them. The tax rate for this sale is 4.2%. Taxable Stumpage = Total Delivered Value – (Harvest Cost + Haul Cost + ARRF).
- Use the following rates for estimating taxable stumpage: Harvest Cost = tons([insert harvest cost \\$/Mbf](#)] for Mbf sorts, [\\$7.00/Ton](#) for Ton sorts , [insert harvest cost \\$/Mbf](#)] for poles, [\\$6.00/Ton](#) for utility). Haul Cost = (\$2.63 or \$3.63 poles X Conversion Rate) + (\$0.09 X Conversion Rate X A miles) + (\$0.16 X Conversion Rate X B/C miles)). ARRF = \$22.25 per Mbf.
- SPECIAL REMARKS:** The successful Purchaser(s) will be required to purchase logs from the sale area upon delivery to their location specified in the bid submitted. Logs will be delivered to the Purchaser's delivery location by the State's contract harvester. Purchaser is responsible for weighing and scaling costs. All tonnage loads will be weighed and all Mbf loads will be scaled at State approved scaling locations. The State reserves the right to determine where logs are authorized to be scaled and/or weighed.
- The Hardwood Pulp sort (Sort #9) will contain maple and alder pulp logs. The Conifer Pulp sort (Sort #10) will contain Douglas-fir pulp logs, and other conifer species.
- For more information regarding this log sort sale visit our web site:
<http://www.dnr.wa.gov/htdocs/fr/sales/>. If you have questions call Marcus Johns at the Pacific Cascade Region office at 360-577-2025 or Steve Teitzel at the Forest Resources and Conservation Division Office in Olympia at 360-902-1741.
- CONFIRMATION:** Each sort is subject to confirmation following auction. No sorts will be confirmed until at least 10 days after all sorts are successfully auctioned. Final contract award is contingent upon the State's haul cost analysis. Actual haul route may vary and is subject to change at the State's discretion.

TIMBER SALE MAP

SALE NAME: Jive Sorts
AGREEMENT#: 30-084762 - 084772
TOWNSHIP(S): 14 North, Range 03 West (W.M.)
TRUST(S): Common School, Indemnity and Escheat (03), State Forest Transfer Lands (01)

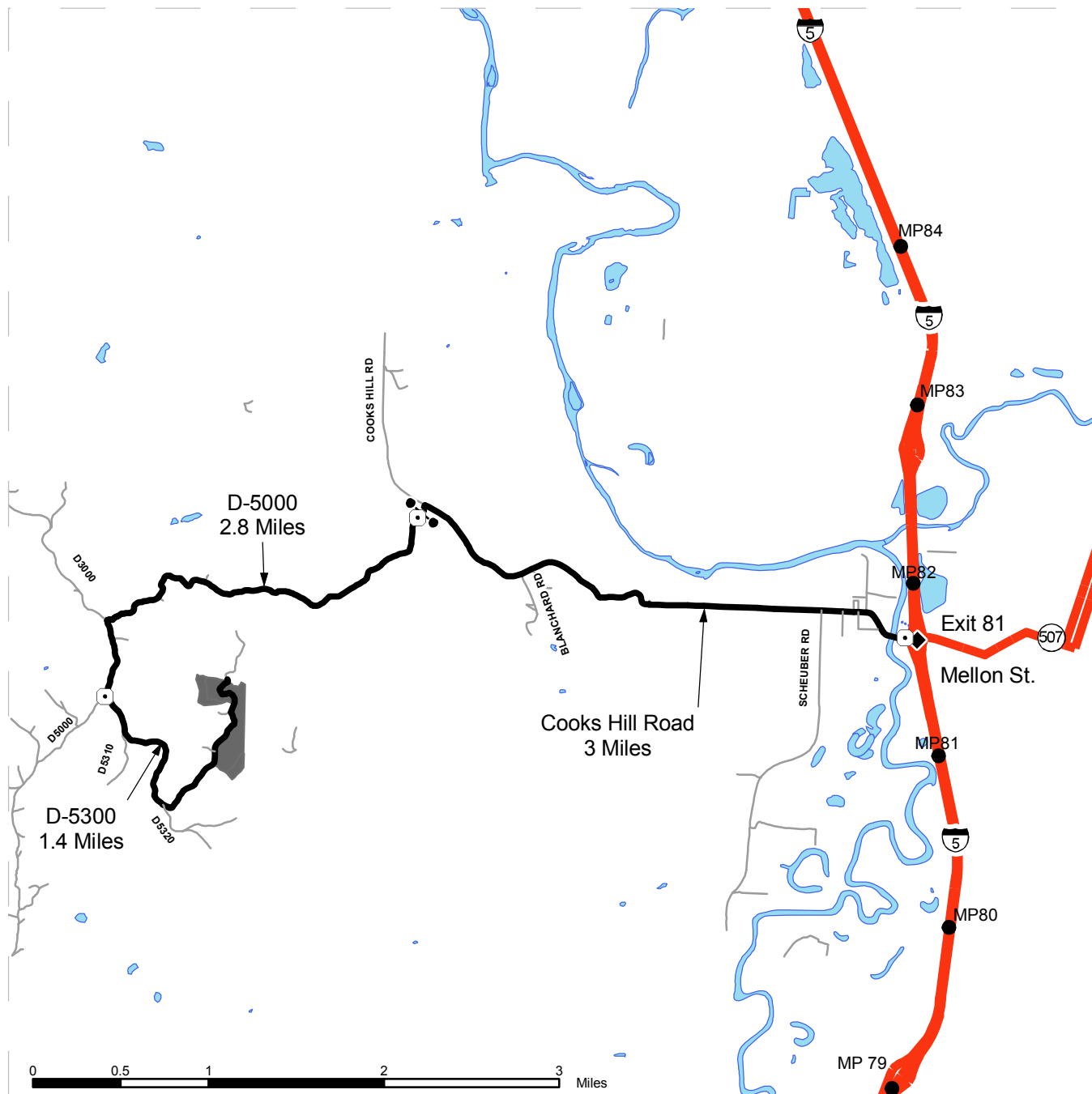
REGION: Pacific Cascade
COUNTY(S): Lewis
ELEVATION RGE: 413-731ft



DRIVING MAP

SALE NAME: Jive Sorts
AGREEMENT#: 30-084762 - 084772
TOWNSHIP(S): T14R03W (W.M.)
TRUST(S): State Forest Transfer Lands (01), Common School, Indemnity and Escheat (03)

REGION: Pacific Cascade
COUNTY(S): Lewis
ELEVATION RGE: 413-731ft



	Timber Sale Unit
	Other Route
	Haul Route
	Highways
	Open Water
	Gate (PCP 1-1 Key)
	Milepost Marker
	Distance Indicator

DRIVING DIRECTIONS:

From I-5 take exit 81 and head west on Cooks Hill Road. Travel for approximately 3 miles to the D-5000. Turn left (southwest) on the D-5000 and travel through the gate (PCP 1-1 Key) and continue for approximately 2.8 miles to the D-5300. Turn left (southeast) and travel for 1.4 miles. Jive timbersale is on the right.



TIMBER NOTICE OF SALE

SALE NAME: ROB ROY

AGREEMENT NO: 30-085056

AUCTION: March 25, 2010 starting at 10:00 a.m., **COUNTY:** Lewis
Pacific Cascade Region Office, Castle Rock, WA

SALE LOCATION: Sale located approximately 3 miles north of Pe Ell, WA.

**PRODUCTS SOLD
AND SALE AREA:**

All timber, except leave trees tagged out with yellow "Leave Tree Area" boundary tags, leave trees marked with blue paint, snags, pre-existing stumps and pre-existing down timber existing 2 years prior to the day of sale, bounded by the following: timber sale boundary tags, reprod and the N-1680 road in Unit #1; timber sale boundary tags, reprod, and the N-1530 and N-1532 roads in Unit #2; timber sale boundary tags, reprod, and the N-1000 and N-1078 roads in Unit #3 on part(s) of Sections 15, 20 and 29 all in Township 13 North, Range 5 West, W.M., containing 137 acres, more or less.

CERTIFICATION: This sale is certified under the Sustainable Forestry Initiative Standard (cert no: BV-SFIS-US09000572)

ESTIMATED SALE VOLUMES AND QUALITY:

Species	Avg DBH	Ring Count	Total MBF	MBF by Grade								UT
				1P	2P	3P	SM	1S	2S	3S	4S	
Douglas fir	22.1	7	5,921				136		4,533	1,071	181	
Red alder	16.2		402						129	146	127	
Maple	17.5		88						35	16	37	
Red cedar	17.5		37							31	6	
Grand fir	21.1		35						26	9	1	
Hemlock	15.2		30						11	15	4	
Sale Total			6,513									

MINIMUM BID: \$1,801,000.00 **BID METHOD:** Sealed Bids

PERFORMANCE SECURITY: \$100,000.00 **SALE TYPE:** Lump Sum

EXPIRATION DATE: October 31, 2011 **ALLOCATION:** Export Restricted

BID DEPOSIT: \$180,100.00 or Bid Bond. Said deposit shall constitute an opening bid at the appraised price.

HARVEST METHOD: Ground Based Yarding will not be permitted from September 30 to May 1 unless authorized in writing by the Contract Administrator.

ROADS: 17.24 stations of optional construction. 76.88 stations of pre-haul maintenance. Spur C if built will require full-bench construction with end haul material placement indicated on the Road Plan map. Rock for construction under this contract may be obtained at no cost to the Purchaser from the N-1100 Pit located in Section 16, Township 13 North, Range 05 West, W.M. Rock for reconstruction under this contract may be obtained at no cost to the Purchaser from the N-1000 Stockpile located in Section 29, Township 13 North, Range 05 West, W.M. Rock and quarry spalls for construction and reconstruction under this contract may be obtained from any commercial source as approved in writing by the Contract Administrator. Road construction will not be permitted from September 30 to May 1 unless authorized in writing by the Contract Administrator.



TIMBER NOTICE OF SALE

ACREAGE DETERMINATION

CRUISE METHOD: The sale acres were determined by GPS. The sale area was cruised using a variable plot cruise method. Harvesting activities are estimated to be approximately 60% ground-based and 40% cable harvesting.

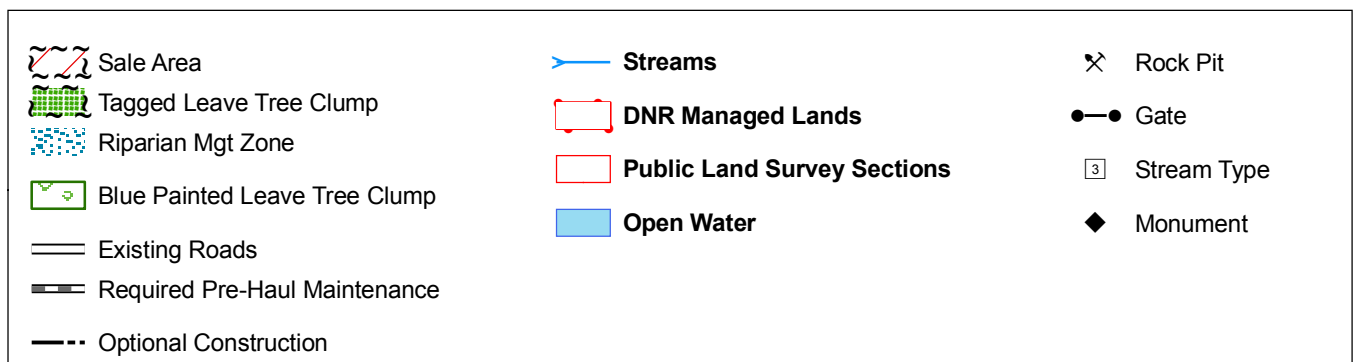
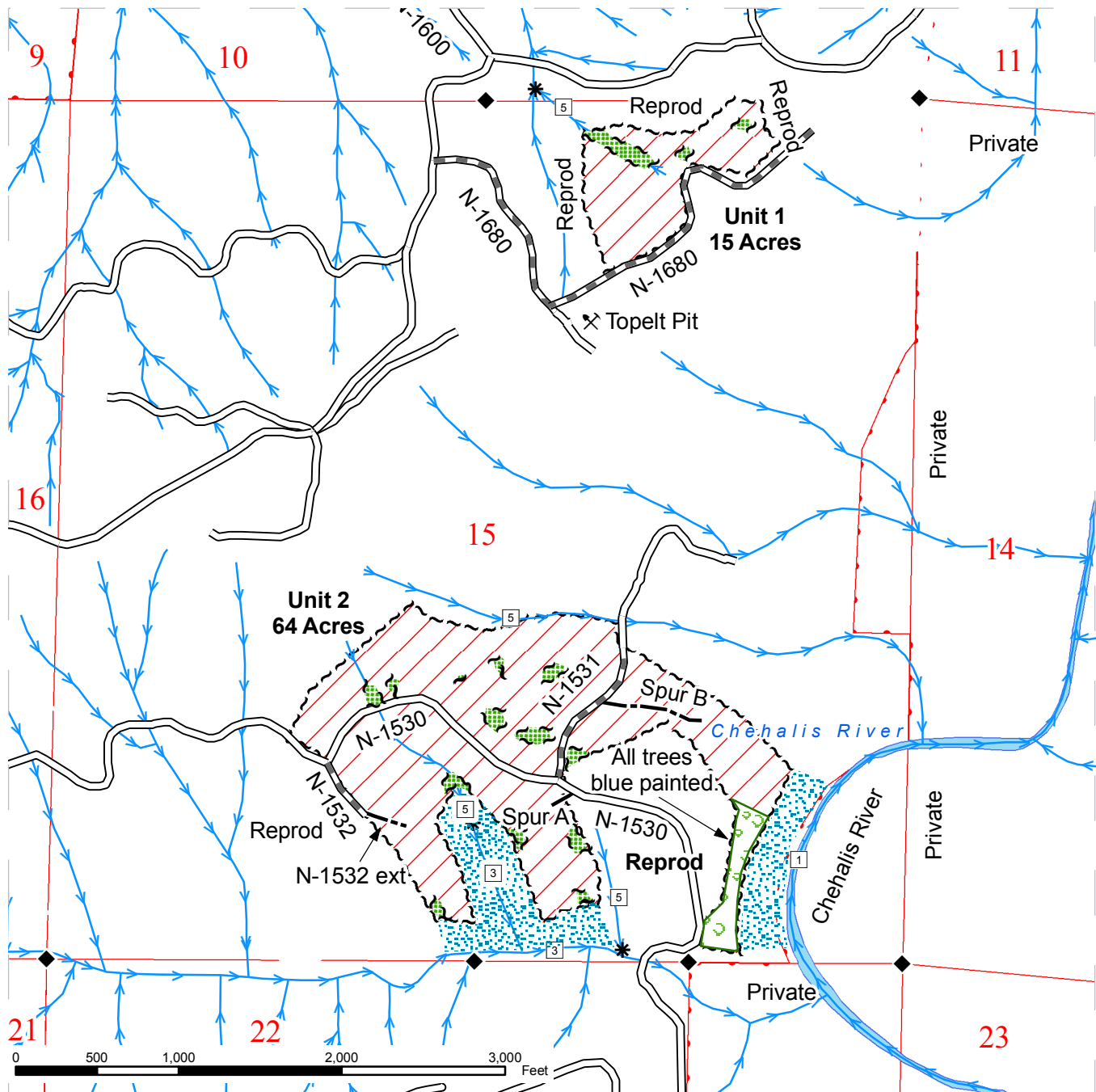
FEES: \$86,300.00 is due on day of sale. \$9.00 per MBF is due upon removal. These are in addition to the bid price.

SPECIAL REMARKS: See driving map for gate locations. Gate keys can be obtained from the Pacific Cascade Region office. Dust abatement may be required if necessary at the Jones Road gate near residence.

TIMBER SALE MAP

SALE NAME: ROB ROY
AGREEMENT#: 30-085057
TOWNSHIP(S): T13R05W
TRUST(S): State Forest Transfer(1), Capitol Grant(7), Scientific School(10)


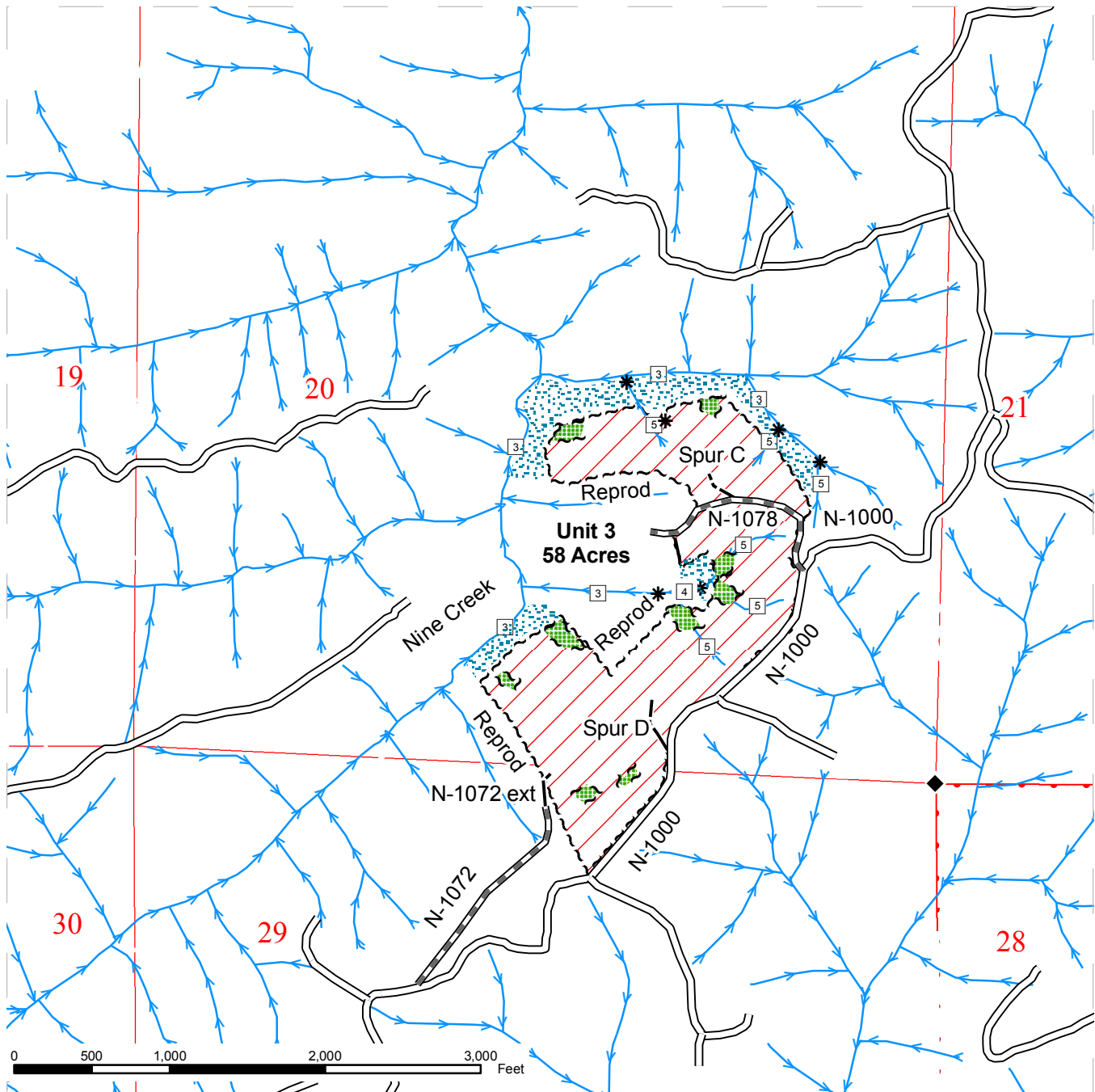
REGION: Pacific Cascade Region
COUNTY(S): LEWIS
ELEVATION RGE: 406-975



TIMBER SALE MAP

SALE NAME: ROB ROY
AGREEMENT#: 30-085057
TOWNSHIP(S): T13R05W
TRUST(S): State Forest Transfer(1), Capitol Grant(7), Scientific School(10)

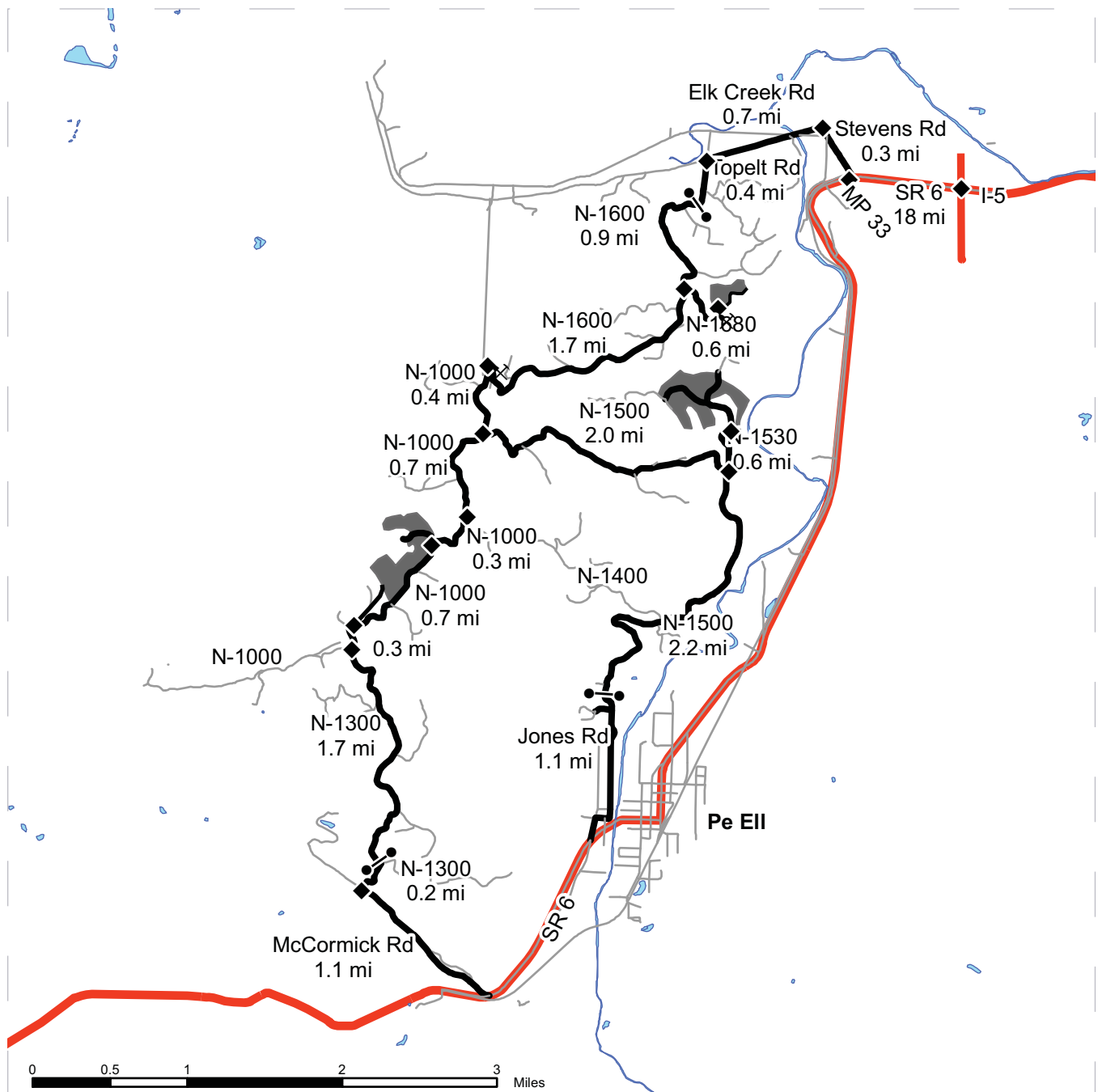
REGION: Pacific Cascade Region
COUNTY(S): LEWIS
ELEVATION RGE: 406-975







DRIVING MAP

SALE NAME: ROB ROY
AGREEMENT#: 30-085057
TOWNSHIP(S): T13R05W
TRUST(S): State Forest Transfer(1), Capitol Grant(7), Scientific School(10)

REGION: Pacific Cascade Region
COUNTY(S): LEWIS
ELEVATION RGE: 406-975



-  Timber Sale Unit
-  Other Route
-  Highways
-  Open Water

DRIVING DIRECTIONS:

To access Unit 1 from I-5, take SR 6 west to MP 33, approx. 18 miles. Take a right (north) onto Stevens Rd and follow for 0.3 miles. Take a left onto Elk Creek Rd and follow for 0.7 miles to Topelt Rd. Take a left onto Topelt and follow for 0.4 miles to the gate (PCP1-1). Go through the gate and follow the N-1600 0.9 miles to the N-1680. Turn left onto the N-1680 and follow for 0.3 miles. Veer left to continue on the N-1680. Follow for 0.3 miles to reach Unit 1.
Unit 2 is most easily accessed from Jones Rd as per Driving Map.
Unit 3 is most easily accessed from McCormick Rd as per Driving Map.

TIMBER NOTICE OF SALE

SALE NAME: CLARK BAR

AGREEMENT NO: 30-085057

AUCTION: March 25, 2010 starting at 10:00 a.m., **COUNTY:** Lewis
Pacific Cascade Region Office, Castle Rock, WA

SALE LOCATION: Sale located approximately 9 miles southwest of Onalaska, WA

PRODUCTS SOLD

AND SALE AREA: All timber, except timber tagged with yellow "Leave Tree Area" boundary tags, leave trees marked with orange paint, snags, pre-existing stumps, and all down timber existing 2 years prior to day of sale bounded by the following: timber sale boundary tags, reprod, property line (white PVC pipe), and the C-1000 road in Unit 1 on part(s) of Sections 3 all in Township 12 North, Range 1 West, W.M., containing 80 acres, more or less.

CERTIFICATION: This sale is certified under the Sustainable Forestry Initiative Standard (cert no: BV-SFIS-US09000572)

ESTIMATED SALE VOLUMES AND QUALITY:

Species	Avg DBH	Ring Count	Total MBF	MBF by Grade								UT
				1P	2P	3P	SM	1S	2S	3S	4S	
Douglas fir	19.8	7	1,700						1,128	495	77	
Hemlock	15.9		20						8	9	3	
Red cedar	17.5		19							14	5	
Red alder	17.5		14						7	4	3	
Grand fir	23		7						5	2		
Maple	13.4		6								6	
Sale Total			1,766									

MINIMUM BID: \$495,000.00

BID METHOD: Sealed Bids

PERFORMANCE

SECURITY: \$99,000.00

SALE TYPE: Lump Sum

EXPIRATION DATE: December 31, 2010

ALLOCATION: Export Restricted

BID DEPOSIT: \$49,500.00 or Bid Bond. Said deposit shall constitute an opening bid at the appraised price.

HARVEST METHOD: Shovel Yarding will not be permitted from September 30 to May 1 unless authorized in writing by the Contract Administrator.

ROADS: 10.50 stations of optional construction. 49.00 stations of required pre-haul maintenance. Rock for road work under this contract may be obtained from any commercial source, as approved in writing by the Contract Administrator. A possible source is Goods Quarry located at 699 Tennessee Road, Winlock, WA. Road construction will not be permitted from September 30 to May 1 unless authorized in writing by the Contract Administrator.

ACREAGE DETERMINATION

CRUISE METHOD: The sale acres were determined by GPS. The sale area was cruised using a variable plot cruise method. Harvesting activities are estimated to be 100% ground-based harvesting.

FEES: \$23,400.00 is due on day of sale. \$9.00 per MBF is due upon removal. These are in addition to the bid price.



TIMBER NOTICE OF SALE

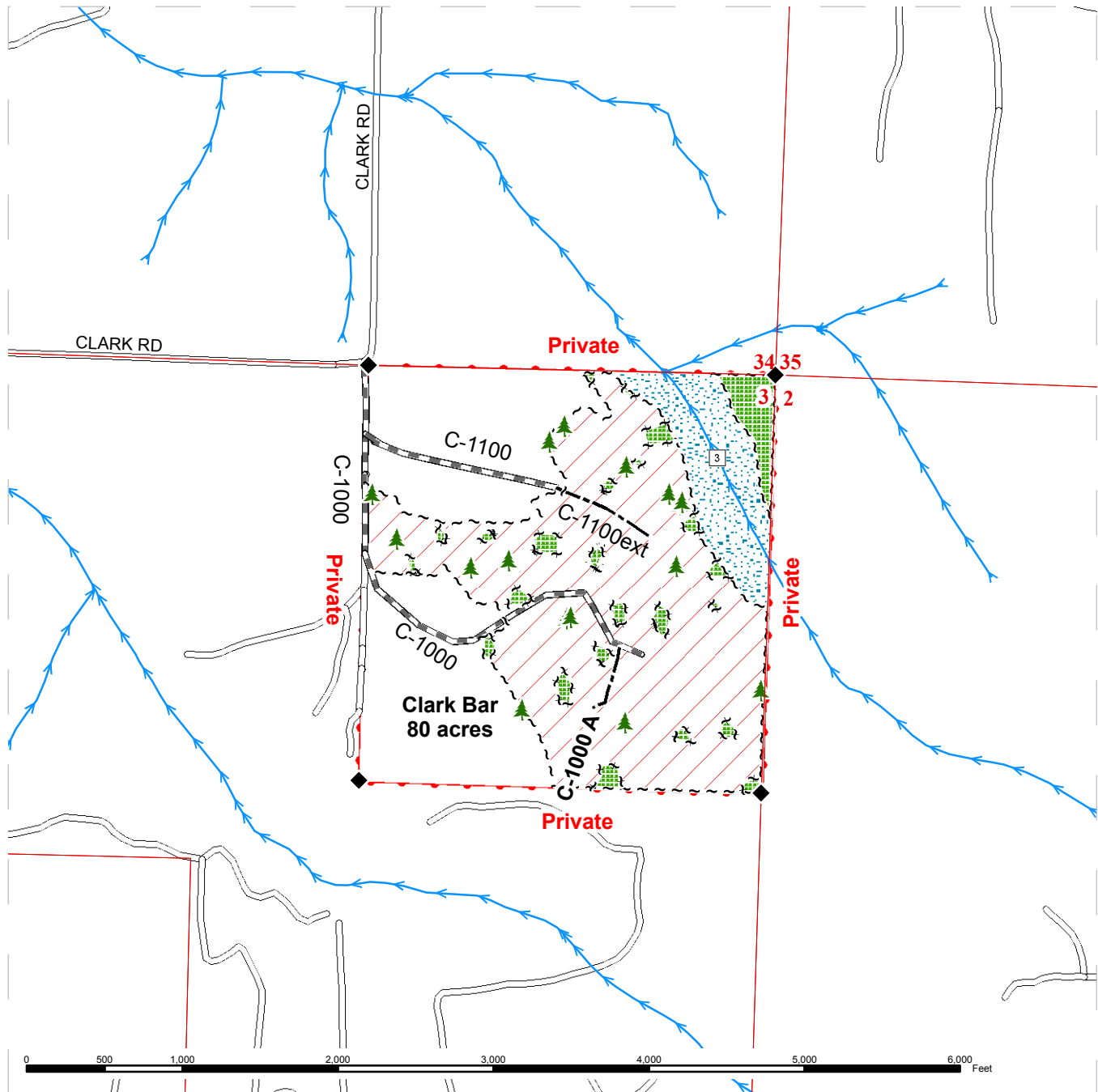
SPECIAL REMARKS: Parking on the Clark Road is adequate, but not excessive.

TIMBER SALE MAP

SALE NAME: Clark Bar
AGREEMENT#: 30-085057
TRUST(S): State Forest Transfer Land (01)

REGION: Pacific Cascade
COUNTY(S): Lewis
ELEVATION RGE: 160-1364

Township 12 North, Range 01 West , W.M.



— / — Sale Area

▲ Leave Trees

■ Leave Tree Area

■ Riparian Mgt Zone

□ Property Lines

~ ~ ~ Sale Boundary Tags

~ ~ Leave Tree Tags

— Existing Road

— Required Pre-Haul Maintenance

— Optional Construction

— Optional Reconstruction

◆ Monumented Corner

— Streams

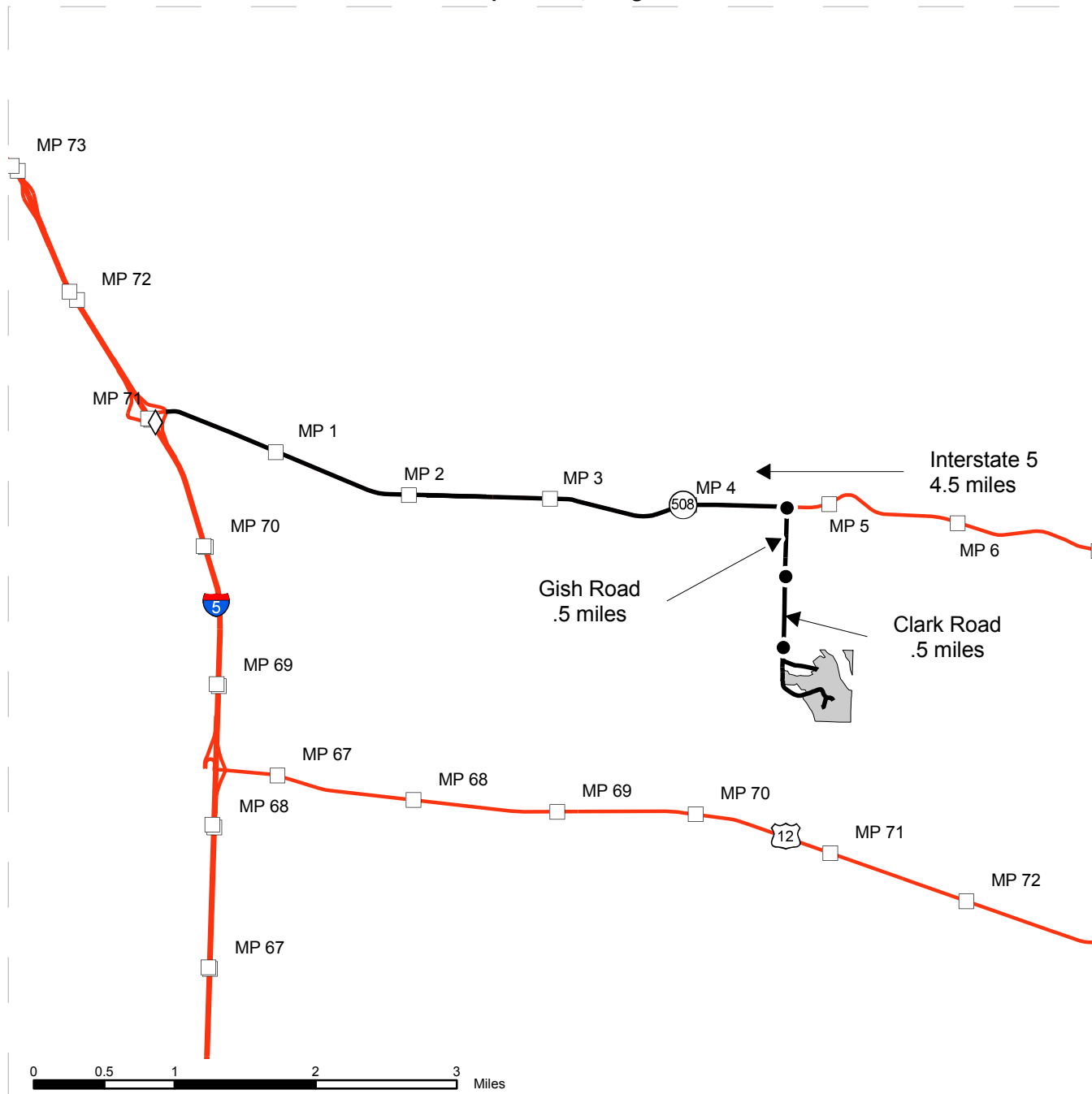
3 Stream Type

DRIVING MAP

SALE NAME: Clark Bar
AGREEMENT#: 30-085057
TRUST(S): State Forest Transfer Land (01)

REGION: Pacific Cascade
COUNTY(S): Lewis
ELEVATION RGE: 160-1324 feet

Township12North, **Range** 01 West



- Highways
- Haul Route
- Milepost
- ◇ Exit 71
- Distance Indicator
- Timbersale Unit

DRIVING DIRECTIONS:

From Exit 71 on Interstate 5 . Travel east on State highway 508 approximately 4.5 miles to Gish road. Turn south (right) on Gish road approximately .5 miles Gish road turns sharply east (left). Clark road begins at this corner. Take Clark road and travel south approximately .5 miles to the C-1000.



TIMBER NOTICE OF SALE

SALE NAME: *Nordest Sorts*

AGREEMENT NO: *30-084983 - 30-084993*

AUCTION: *March 23, 2010, starting at 10:00 a.m.,
South Puget Sound Region Office, Enumclaw, WA.*

COUNTY: *Mason*

SALE LOCATION: *Sale located approximately 2.5 and 19 miles west and north, respectively, of Hoodspport.*

**PRODUCTS SOLD
AND SALE AREA:**

All delivered timber, bounded by State Route 119, Potlatch-Cushman Road and private property line marked with yellow flagging, except those trees bounded out with yellow leave tree area tags or marked with blue paint in Unit #1; all delivered timber, bounded by white timber sale boundary tags, private property line marked with yellow flagging and the Potlatch-Cushman Road, except those trees bounded out with yellow leave tree area tags or marked with blue paint in Unit #2; all delivered timber bounded by white timber sale boundary tags, private property line marked with yellow flagging and BPA powerline right of way, except those trees marked with blue paint in Unit #3; all delivered timber bounded by orange right of way tags and the 2100 Road, meeting the specifications described below; on parts of Sections 13 & 24 in Township 23, Range 4 West, Section 18 in Township 23 North, Range 3 West, and Section 9 in Township 22 North, Range 4 West, W.M., containing 113 acres, more or less.

Agreement #	Sort #	Species and Sort Specifications	Average Log Length	Estimated Volume		Minimum Bid Delivered Prices		Total Appraised Value	Bid Deposit
				mbf	Tons	\$/mbf	\$/Ton		
30-084983	1	RC 5"+ dib SE	26'	16	137	\$700.00	-----	\$11,200.00	\$1,120.00
30-084984	2	DF high quality 8"-28" dib SE	26' or 28'*	547	3,372	\$475.00	-----	\$259,830.00	\$25,983.00
30-084985	3	DF sawlog 8"-18" dib SE	28	650	4,264	\$425.00	-----	\$276,250.00	\$27,625.00
30-084986	4	DF oversize 19"+ dib SE	26'	37	201	\$400.00	-----	\$14,800.00	\$1,480.00
30-084987	5	DF small sawlog 5"-7" dib SE	-----	506	3,350	-----	\$50.00	\$167,500.00	\$16,750.00
30-084988	6	WH sawlog 6"+ dib SE	-----	28	191	-----	\$42.00	\$8,020.00	\$802.00
30-084989	7	RA/MA sawlog 6"+ dib SE	24'	46	297	\$350.00	-----	\$16,100.00	\$1,610.00
30-084990	8	Pulp-all species 2"+ dib SE	-----	97	786	-----	\$25.00	\$19,650.00	\$1,965.00
30-084991	9	RC poles 35'+	-----	87	531	\$1,100.00	-----	\$95,700.00	\$9,570.00
30-084992	10	DF Distribution poles 35'-55'	-----	141	846	\$620.00	-----	\$87,420.00	\$8,742.00
30-084993	11	DF Transmission poles 60'+	-----	251	1,406	\$700.00	-----	\$175,700.00	\$17,570.00



TIMBER NOTICE OF SALE

*For Sort 2, if Purchaser plans to peel logs the average log lengths reflected in clause G-023 will be 26', otherwise the average log length will be 28'. Bidders must state in the Additional Log or Pole Length Information section on their bid form if they plan to peel logs.

MINIMUM BID AND ESTIMATED LOG SORT VOLUMES:

CERTIFICATION: This sale is certified under the Sustainable Forestry Initiative Standard (cert no: 164041).

BID METHOD: Sealed Bids

UNIT OF MEASURE: MBF scale/Tonnage scale

EXPIRATION DATE: [August 31, 2010](#)

ALLOCATION: Export Restricted

**PAYMENT
SECURITY:**

To be determined by the State as described in Clause P-041 of the Purchaser's Contract.

**BIDDING
PROCEDURES:**

A separate sealed bid and envelope must be submitted for each log sort. Prospective Purchasers may bid on any or all log sorts. On the day of sale the Purchaser must bring their bid deposit up to 10% of their total bid price. Complete bidding procedures and auction information may be obtained from the [South Puget Sound](#) Region Office in [Enumclaw](#), WA. Phone number [\(360\) 825-1631](#).

HARVEST AND

DELIVERY COSTS:

Purchaser must pay the forest excise taxes associated with the log sorts delivered to them. The tax rate for this sale is 4.2%. Taxable Stumpage = Total Delivered Value – (Harvest Cost + Haul Cost + ARRF).

Actual harvest costs will be available following selection of harvester on April 6, 2010.

Estimated Haul Cost = (tons) (\$2.63 or \$3.63 for poles) + tons (\$0.16 x C miles) + tons (\$0.09 x A miles)). ARRF = \$22.25/mbf.

SPECIAL REMARKS: The successful Purchaser(s) will be required to purchase logs from the sale area upon delivery to their location specified in the bid submitted. Logs will be delivered to the Purchaser's delivery location by the State's contract harvester. Purchaser is responsible for weighing and scaling costs. All mbf and tonnage loads will be weighed and all mbf loads will be scaled at State approved scaling locations. The State reserves the right to determine where logs are authorized to be scaled and weighed.

Harvester selection is planned on April 6, 2010. Log deliveries are anticipated to begin end of April 2010.

For more information regarding this log sort sale visit our web site:

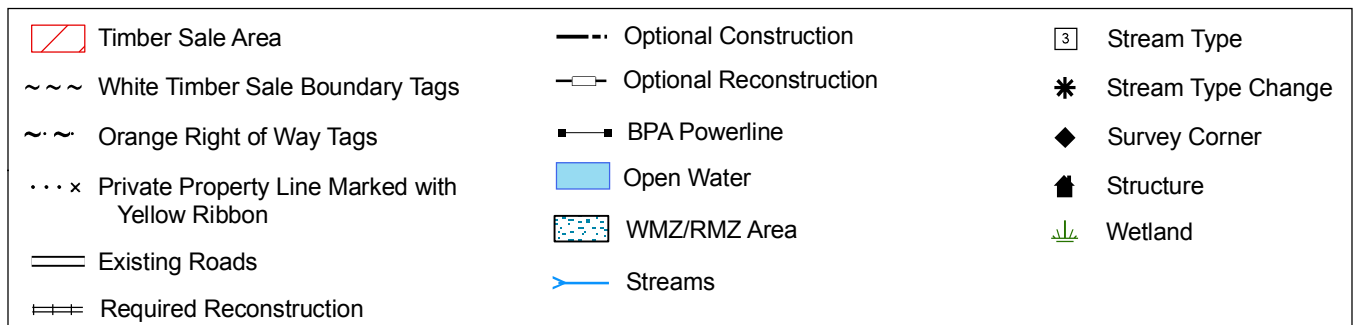
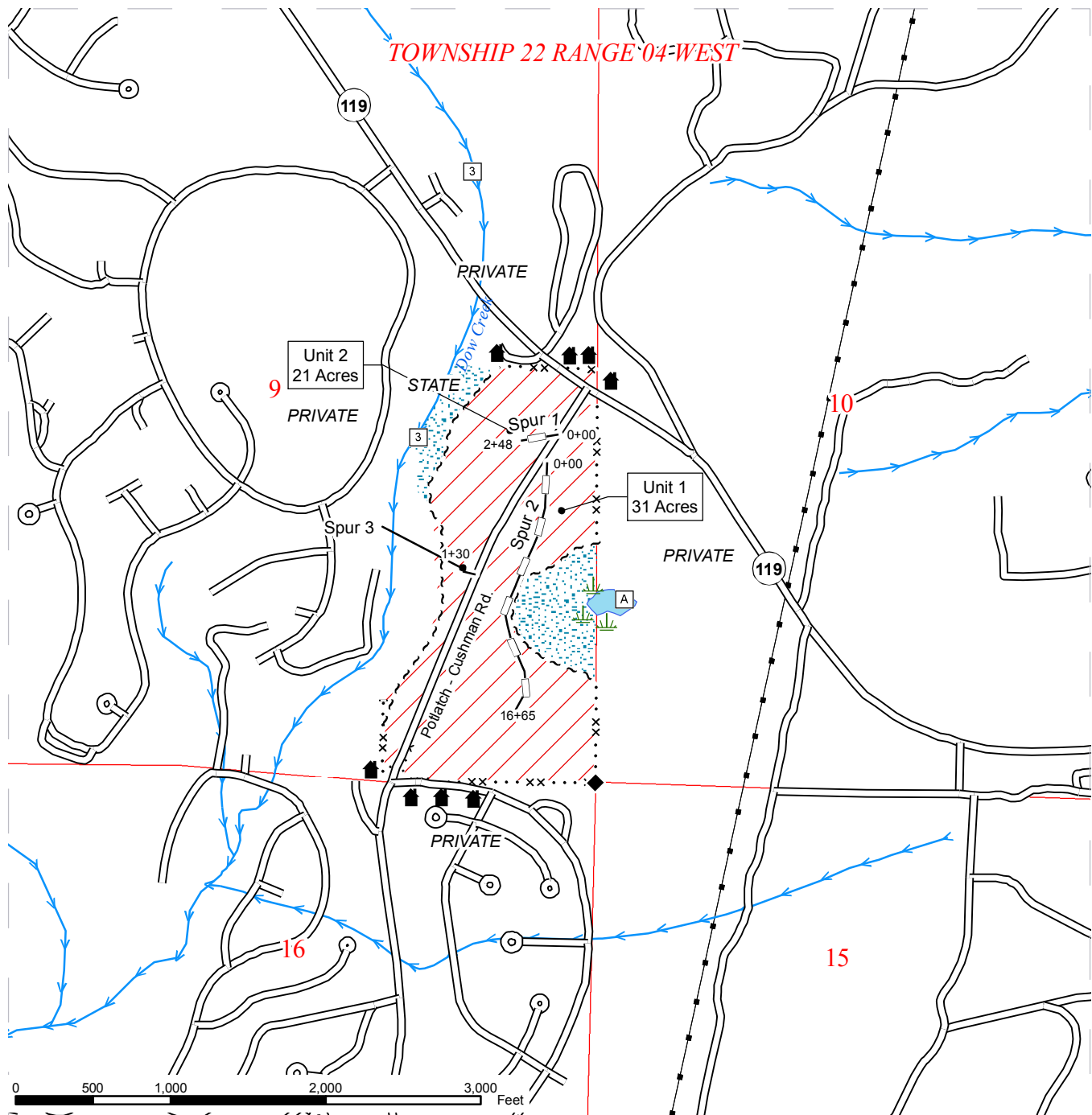
<http://www.dnr.wa.gov/htdocs/fr/sales/>. If you have questions call [Audrey Mainwaring](#) at the [South Puget Sound](#) Region office at [\(360\)](#) or [Dave Richards](#) at the Product Sales and Leasing Division Office in Olympia at [\(360\) 902-1365](#).

CONFIRMATION: Each sort is subject to confirmation following auction. No sorts will be confirmed until at least 10 days after all sorts are successfully auctioned. Final contract award is contingent upon the State's haul cost analysis. Actual haul route may vary and is subject to change at the State's discretion.

TIMBER SALE MAP

SALE NAME: NORDEAST SORTS
AGREEMENT#: 30-083716
TOWNSHIP(S): T22R04W, T23R03W, T23R04W
TRUST(S): State Forest Board Transfer(1), Charitable/Educational/Penal & Reformatory Instit.(6)

REGION: South Puget Sound Region
COUNTY(S): MASON
ELEVATION RGE: 516-737 ft.



Prepared By: Matt P.
 Carla F.

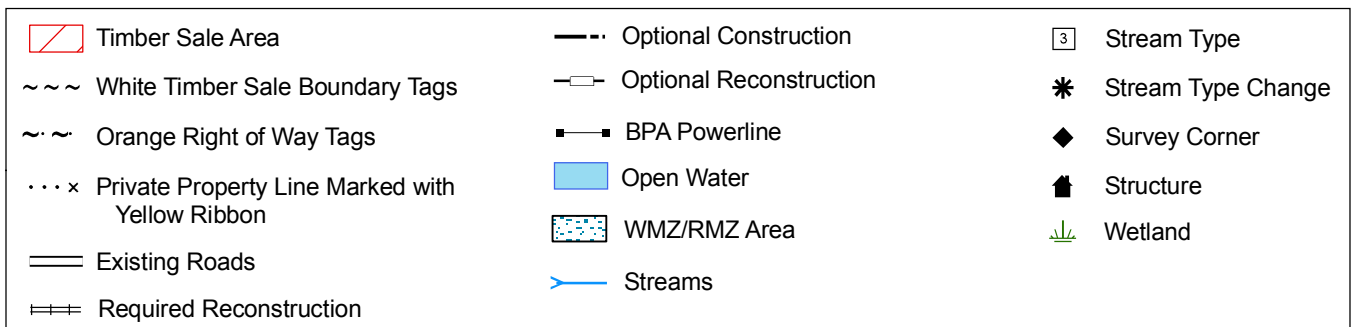
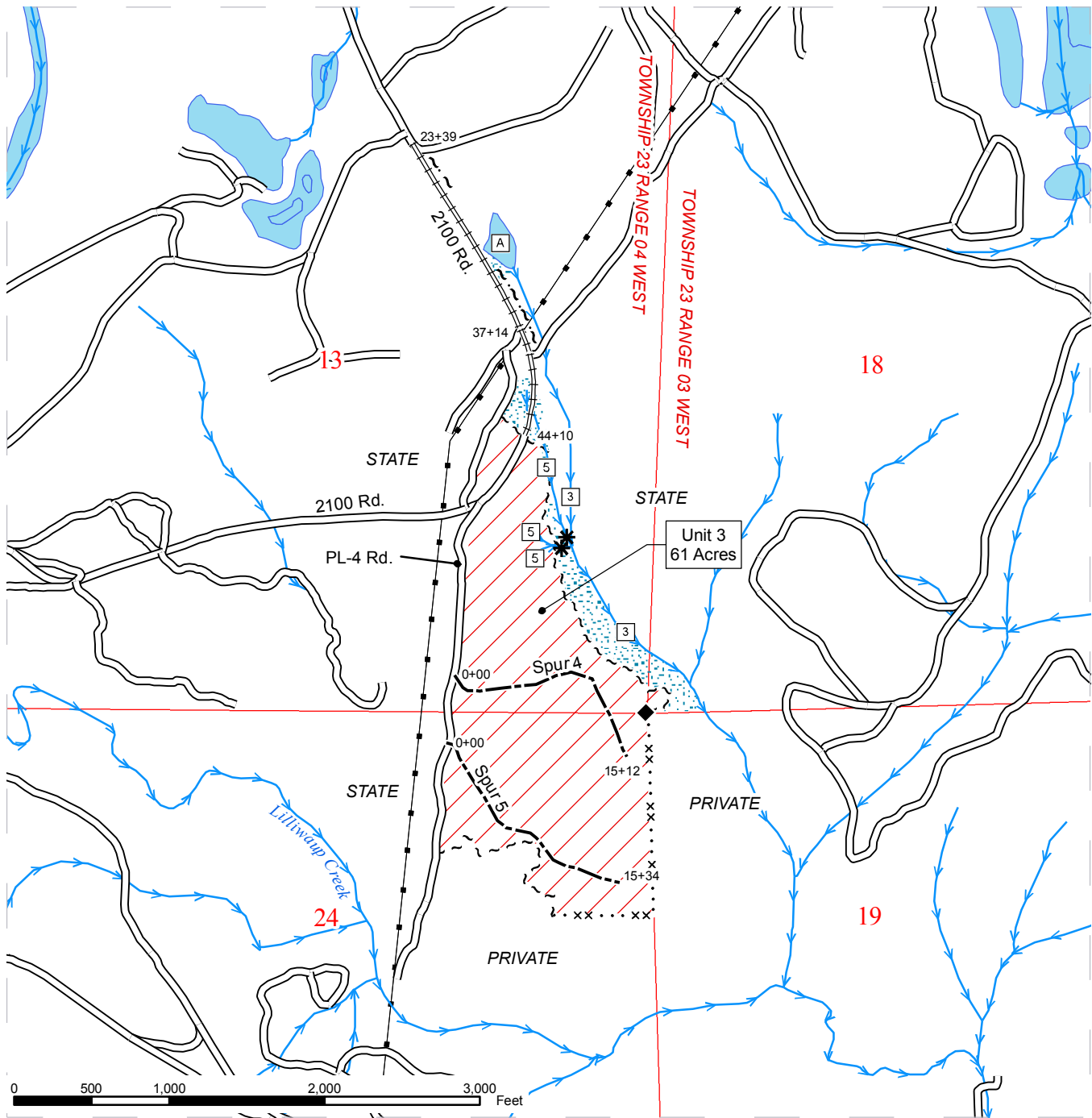
Creation Date: 3/16/2009

Modification Date: 10/28/2009

TIMBER SALE MAP

SALE NAME: NORDEAST SORTS
AGREEMENT#: 30-083716
TOWNSHIP(S): T22R04W, T23R03W, T23R04W
TRUST(S): State Forest Board Transfer(1), Charitable/Educational/Penal & Reformatory Instit.(6)

REGION: South Puget Sound Region
COUNTY(S): MASON
ELEVATION RGE: 516-737 ft.



Prepared By: Matt P.
Carla F.

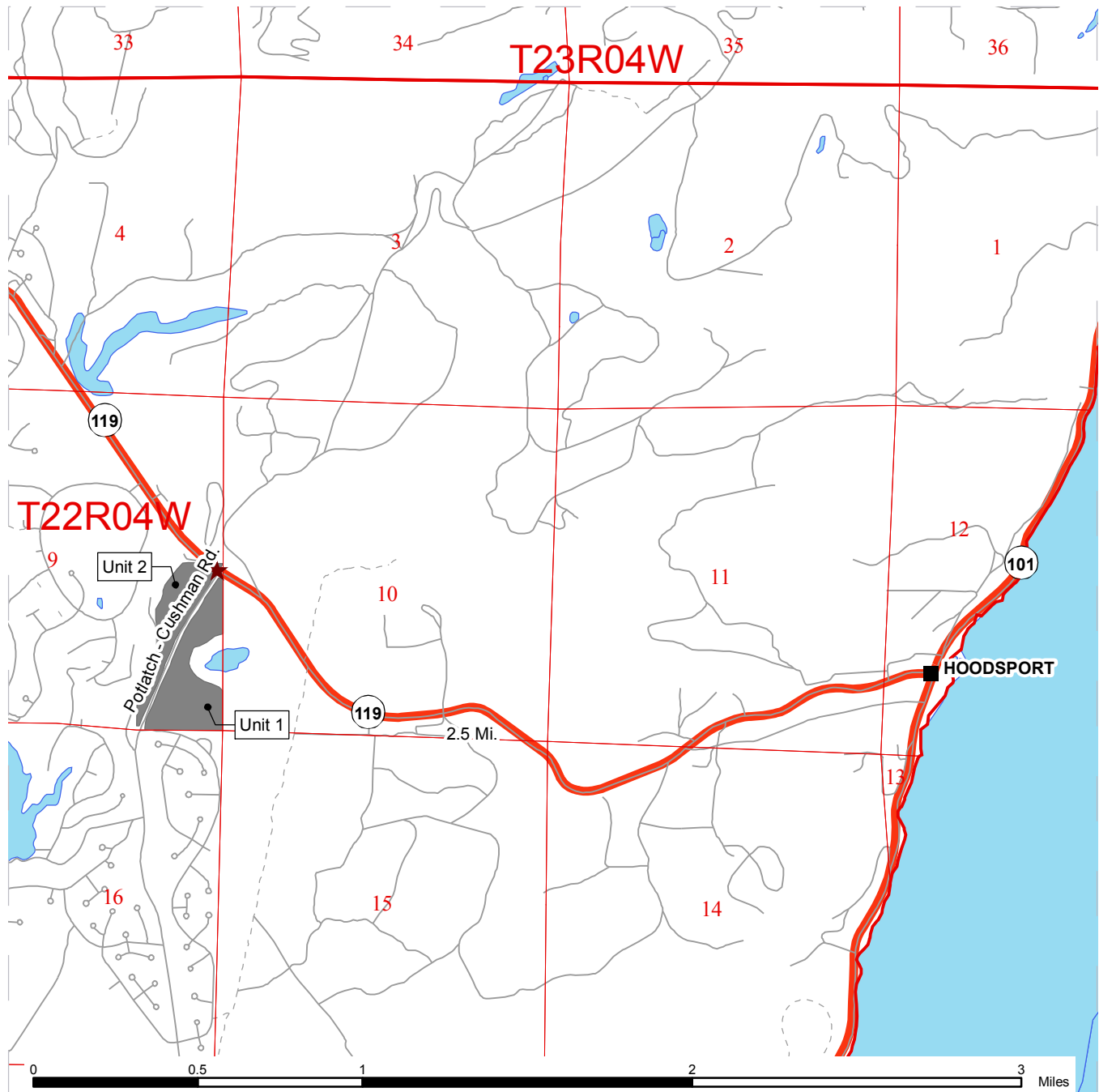
Creation Date: 3/16/2009

Modification Date: 10/28/2009

DRIVING MAP

SALE NAME: NORDEAST SORTS
AGREEMENT#: 30-083716
TOWNSHIP(S): T22R04W, T23R03W, T23R04W
TRUST(S): State Forest Board Transfer(1), Charitable/Educational/Penal & Reformatory Instit.(6)

REGION: South Puget Sound Region
COUNTY(S): MASON
ELEVATION RGE: 516-737 ft.

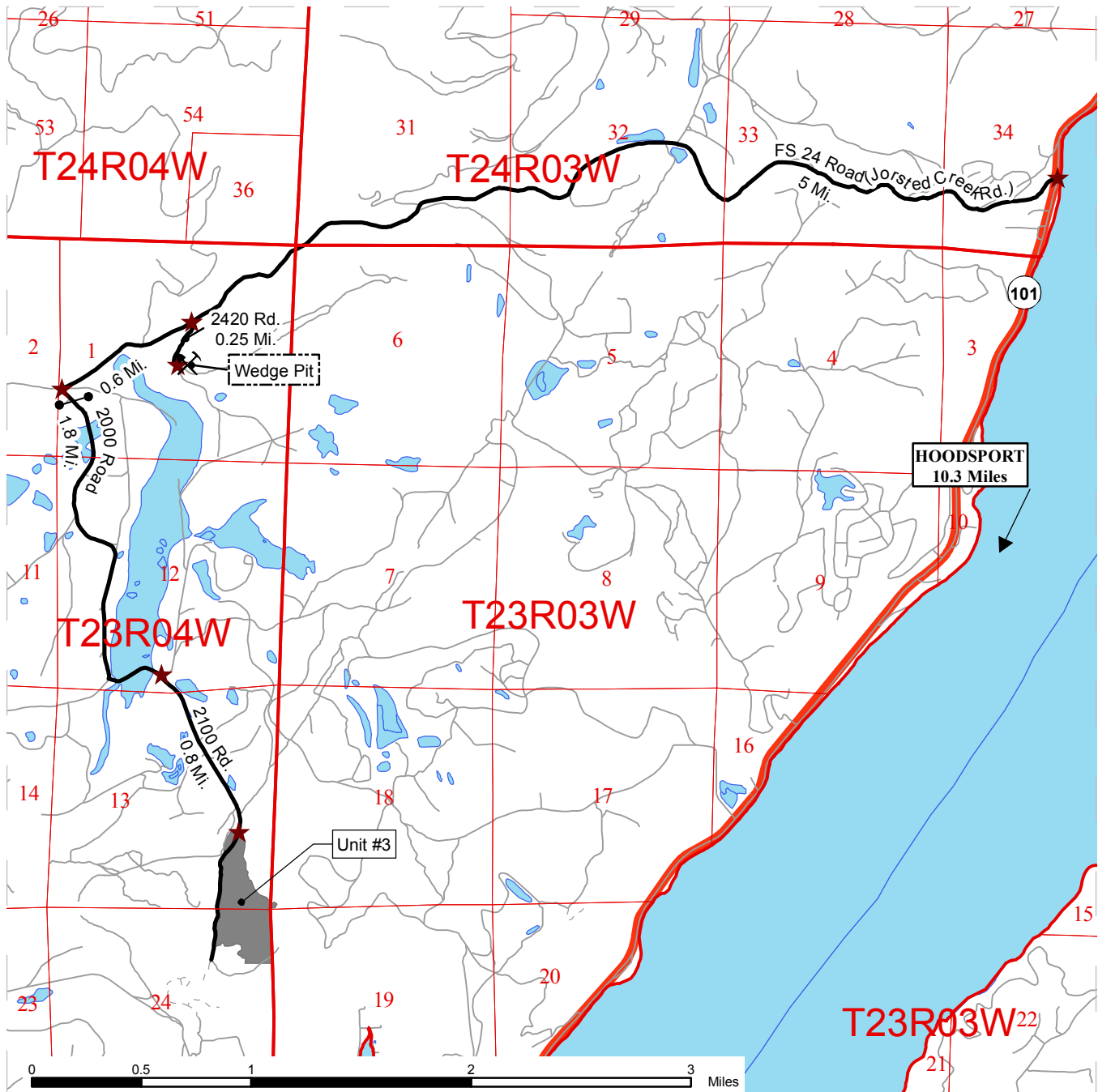


<ul style="list-style-type: none"> Timber Sale Area Haul Route Other Route Highways Open Water Gate: Master 786 Distance Indicator Rock Pit 	<p>Driving Directions:</p> <p>Units 1 and 2: From Hoodspport follow SR 119 2.5 miles to Potlatch-Cushman Road. Turn left on Potlatch-Cushman Road. Unit 1 will be on the east side of the road, and Unit 2 will be on the west side of the road.</p> <p>Unit 3: From Hoodspport follow Hwy 101 10.3 miles to FS24 Road (Jorsted Creek Road). Travel 5.6 miles on FS 24 Road to the 2000 Road. Travel 1.8 miles on the 2000 Road and turn right on the 2100 Road. Follow 0.8 miles to Unit 3.</p>
---	---

DRIVING MAP

SALE NAME: NORDEAST SORTS
AGREEMENT#: 30-083716
TOWNSHIP(S): T22R04W, T23R03W, T23R04W
TRUST(S): State Forest Board Transfer(1), Charitable/Educational/Penal & Reformatory Instit.(6)

REGION: South Puget Sound Region
COUNTY(S): MASON
ELEVATION RGE: 516-737 ft.



	Timber Sale Area
	Haul Route
	Other Route
	Highways
	Open Water
	Gate: Master 786
	Distance Indicator
	Rock Pit

Driving Directions:

Units 1 and 2:

From Hoodspport follow SR 119 2.5 miles to Potlatch-Cushman Road. Turn left on Potlatch-Cushman Road. Unit 1 will be on the east side of the road, and Unit 2 will be on the west side of the road.

Unit 3:

From Hoodspport follow Hwy 101 10.3 miles to FS24 Road (Jorsted Creek Road). Travel 5.6 miles on FS 24 Road to the 2000 Road. Travel 1.8 miles on the 2000 Road and turn right on the 2100 Road. Follow 0.8 miles to Unit 3.

Prepared By: Matt P.
Carla F.

Creation Date: 3/16/2009

Modification Date: 1/4/2010

TIMBER NOTICE OF SALE

SALE NAME: BURR

AGREEMENT NO: 30-083906

AUCTION: March 23, 2010 starting at 10:00 a.m., **COUNTY:** Mason
South Puget Sound Region Office, Enumclaw, WA

SALE LOCATION: Sale located approximately 10 miles north of Hoodspport.

**PRODUCTS SOLD
AND SALE AREA:**

All timber bounded by white timber sale boundary tags and logged areas, except those trees marked with blue paint in Unit #1; all timber bounded by white timber sale boundary tags, except those trees marked with blue paint in Units #2 and #3, on part(s) of Sections 14 and 23 all in Township 23 North, Range 4 West, W.M., containing 59 acres, more or less.

CERTIFICATION: This sale is certified under the Sustainable Forestry Initiative Standard (cert no: 164041)

ESTIMATED SALE VOLUMES AND QUALITY:

Species	Avg DBH	Ring Count	Total MBF	MBF by Grade								UT
				1P	2P	3P	SM	1S	2S	3S	4S	
Douglas fir	16.4	9	1,287				83		657	430	117	
Hemlock	12.2		75						6	49	20	
Cottonwood	18.6		21					16	3		2	
Red cedar	12		19							13	6	
Red alder	12.4		16							3	13	
Maple	15.1		11						3	4	4	
White pine	11.2		5							2	3	
Sale Total			1,434									

MINIMUM BID: \$407,000.00

BID METHOD: Sealed Bids

**PERFORMANCE
SECURITY:**

\$30,000.00

SALE TYPE: Lump Sum

EXPIRATION DATE: October 31, 2010

ALLOCATION: Export Restricted

BID DEPOSIT: \$40,700.00 or Bid Bond. Said deposit shall constitute an opening bid at the appraised price.

HARVEST METHOD: Ground based equipment. Yarding may be restricted during wet weather if excessive rutting occurs in the opinion of the Contract Administrator. If Purchaser elects to shovel log, shovel logging shall be done in accordance with the attached Schedule A, which is part of this contract.

Falling, yarding and timber haul will not be permitted from October 1 to April 30, unless authority to do so is granted, in writing, by the Contract Administrator. If permission is granted to operate between October 1 and April 30, the Purchaser may be required to provide a "Closed Season Plan" to include further protection of water, soil, roads and other forest assets. The "Closed Season Plan" must be approved in writing by the Contract Administrator prior to commencing any closed season operations. In addition, falling and yarding will not be permitted on weekends or state recognized holidays, unless approved in writing by the Contract Administrator.

TIMBER NOTICE OF SALE

ROADS: 24.63 stations of required reconstruction. 15.48 stations of optional construction. 8.17 stations of optional reconstruction. 21.08 stations of required pre-haul maintenance. 8.17 stations of required abandonment of existing road. 10.48 stations of abandonment, if constructed. Purchaser maintenance on all roads used.

Road construction and rock haul will not be permitted from October 1 to April 30, unless authority to do so is granted, in writing, by the Contract Administrator. If permission is granted to operate between October 1 and April 30, the Purchaser may be required to provide a "Closed Season Plan" to include further protection of water, soil, roads and other forest assets. The "Closed Season Plan" must be approved in writing by the Contract Administrator prior to commencing any closed season operations. In addition, road construction and rock haul will not be permitted on weekends or state recognized holidays, unless approved in writing by the Contract Administrator.

ACREAGE DETERMINATION

CRUISE METHOD: Acreage was determined by traversing boundaries by GPS. Traverse GPS data files are available upon request by emailing audrey.mainwaring@dnr.wa.gov or calling Audrey Mainwaring at (360) 802-7001. Units #1 and #3 were cruised using a variable plot sample with a BAF of 27.8 on a 3x3 chain. Unit #2 was cruised using a variable plot sample with a BAF of 33.6 on a 3x3 chain.

FEES: \$19,001.00 is due on day of sale. \$9.00 per MBF is due upon removal. These are in addition to the bid price.

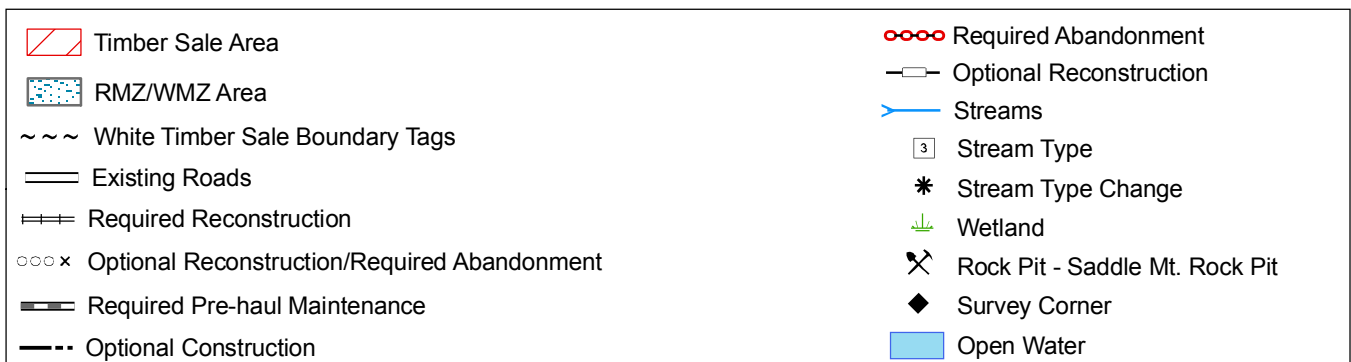
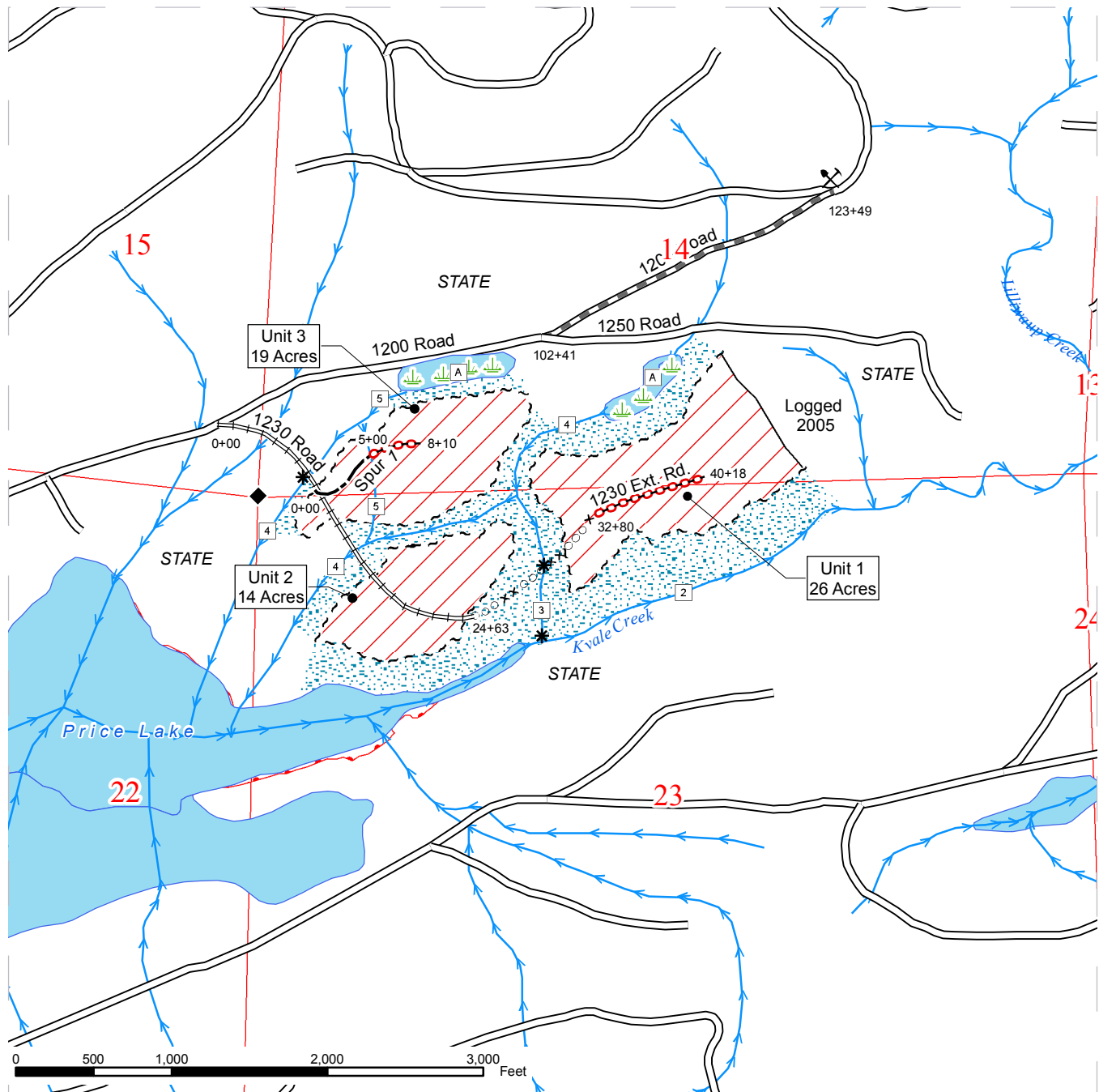
SPECIAL REMARKS: Purchaser shall cut vine maple and sever from the stump in the harvest area.

An HPA has been applied for the removal of a 24" X 26' pipe from a Type 3 stream to provide fish passage on the 1230 Road.

TIMBER SALE MAP

SALE NAME: BURR
AGREEMENT#: 30-083906
TOWNSHIP(S): T23R04W
TRUST(S): Common School and Indemnity(3), Capitol Grant(7)

REGION: South Puget Sound Region
COUNTY(S): MASON
ELEVATION RGE: 731-876 ft.



Prepared By: Carla F.

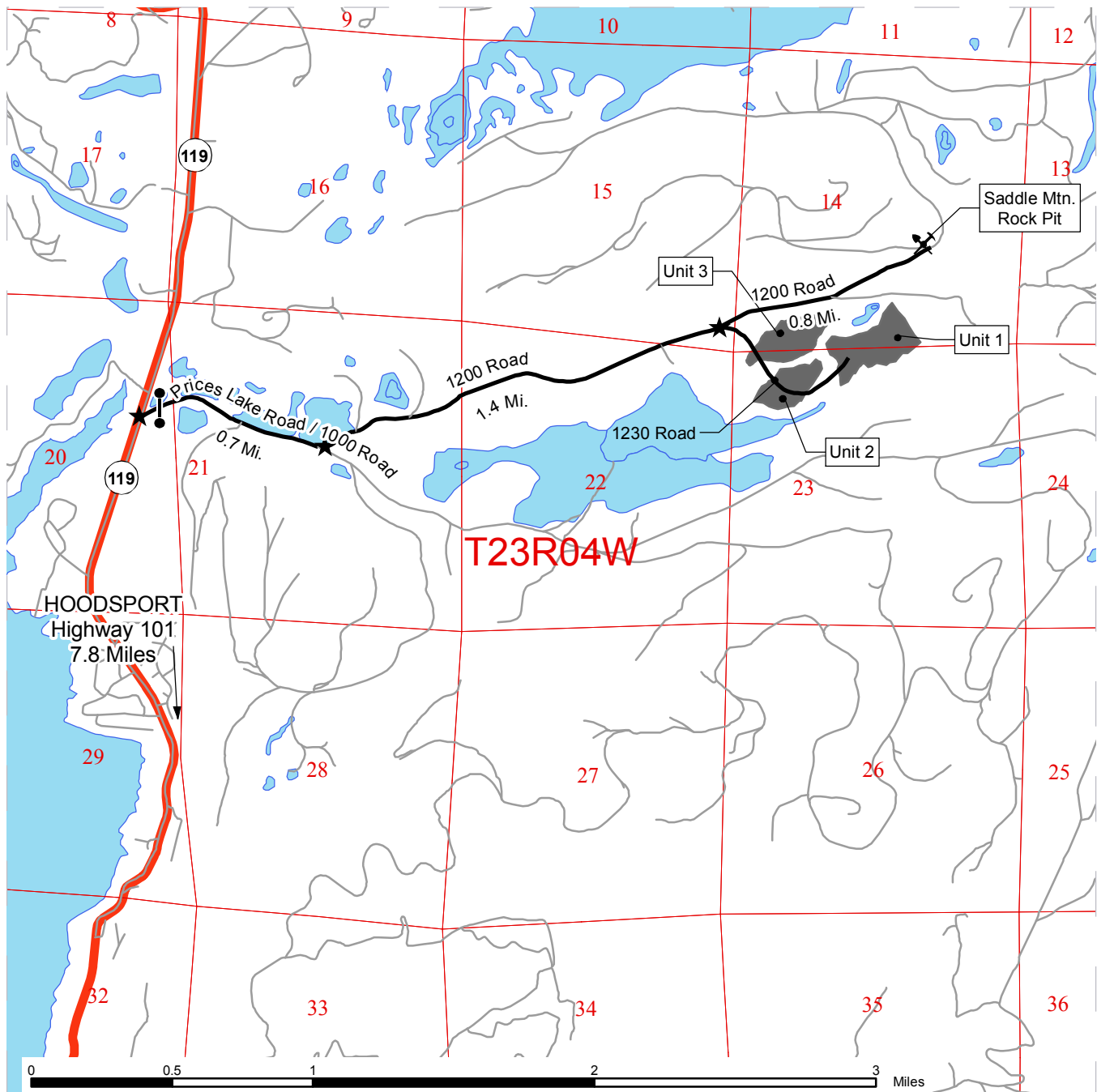
Creation Date: 5/20/2009

Modification Date: 12/14/2009

DRIVING MAP

SALE NAME: BURR
AGREEMENT#: 30-083906
TOWNSHIP(S): T23R04W
TRUST(S): Common School and Indemnity(3), Capitol Grant(7)

REGION: South Puget Sound Region
COUNTY(S): MASON
ELEVATION RGE: 731-876 ft.



- Timber Sale Area
- Existing Roads
- Haul Route
- Rock Pit
- ★ Distance Indicator
- Open Water
- Locked Gate:
786 key needed

DRIVING DIRECTIONS:

Follow Highway 101 to HoodSPORT. From HoodSPORT follow Highway 119 north for 7.8 miles. Turn right onto Prices Lake Road (1000 Road). Continue to follow Prices Lake Road for 0.7 miles and turn left onto the 1200 Road. Travel on the 1200 Road for approximately 1.4 miles and turn right onto the 1230 Road then go 0.1 miles to the beginning of Unit 3.

Saddle Mountain Rock Pit: Travel on the 1200 Road approximately 0.2 miles past the 1230 Road to the fork; take the left fork to continue up the 1200 Road for approximately 0.3 of a mile to the rock pit.



TIMBER NOTICE OF SALE

SALE NAME: BEAR LAKE

AGREEMENT NO: 30-084857

AUCTION: March 23, 2010 starting at 10:00 a.m.,
Northeast Region Office, Colville, WA

COUNTY: Okanogan

SALE LOCATION: Sale located approximately 8 miles northwest of Loomis, WA

**PRODUCTS SOLD
AND SALE AREA:**

All conifer species 7.0 inches and greater in diameter at breast height, except all ponderosa pine and except Douglas fir and western larch 28 inches and greater in diameter at breast height, not banded with blue paint in Units #1, #2, #3, #4, #5, and #6 bounded by white timber sale boundary tags and red ribbon and all timber bounded by right of way boundary tags on part(s) of Sections 13 all in Township 39 North, Range 24 East, Sections 7, 8, 16, 17 and 18 all in Township 39 North, Range 25 East, W.M., containing 268 acres, more or less.

CERTIFICATION: This sale is certified under the Sustainable Forestry Initiative Standard (cert no: 164041)

ESTIMATED SALE VOLUMES AND QUALITY:

Species	Avg DBH	Ring Count	Total MBF	MBF by Grade								
				P	SM	1S	2S	3S	4S	5S	6S	UT
Douglas fir	12.5		1,665				184	819	662			
Spruce	11.6		813					565	248			
Lodgepole	9.7		139					66	73			
Alpine fir	11.6		38					22	16			
Larch	12.4		6					4	2			
Sale Total			2,661									

MINIMUM BID: \$270,000.00

BID METHOD: Sealed Bids

**PERFORMANCE
SECURITY:**

\$54,000.00

SALE TYPE: Lump Sum

EXPIRATION DATE: July 31, 2012

ALLOCATION: Export Restricted

BID DEPOSIT: \$27,000.00 or Bid Bond. Said deposit shall constitute an opening bid at the appraised price.

HARVEST METHOD: Forwarder, Rubber tired skidder and Track skidder. Falling and Yarding will not be permitted from March 15 to June 15 unless authorized in writing by the Contract Administrator in all units due to spring breakup and from May 1 to July 31 in Units #1 and #4 for lynx denning habitat.

ROADS: 181.36 stations of required construction. 11.96 stations of required reconstruction. 331.56 stations of prehaul maintenance required. Road construction will not be permitted from March 15 to June 15 unless authorized in writing by the Contract Administrator on all roads due to spring breakup and from May 1 to July 31 on roads from Units #1 and #4 for lynx denning habitat. The hauling of forest products will not be permitted from March 15 to June 15 unless authorized in writing by the Contract Administrator on all roads due to spring breakup and from May 1 to July 31 on roads from Units #1 and #4 for lynx denning habitat.

ACREAGE DETERMINATION



TIMBER NOTICE OF SALE

CRUISE METHOD: Acreage determined using GPS methods. Acreage shown above is net harvest acres in harvest units and external right of ways. There are 272 gross acres which includes other existing road right of ways. All species 7.0 - 17.5 inches dbh cruised to a 4.6 inch dib top. All species 17.6 inches dbh and greater cruised to 40% of dob at 16 feet.

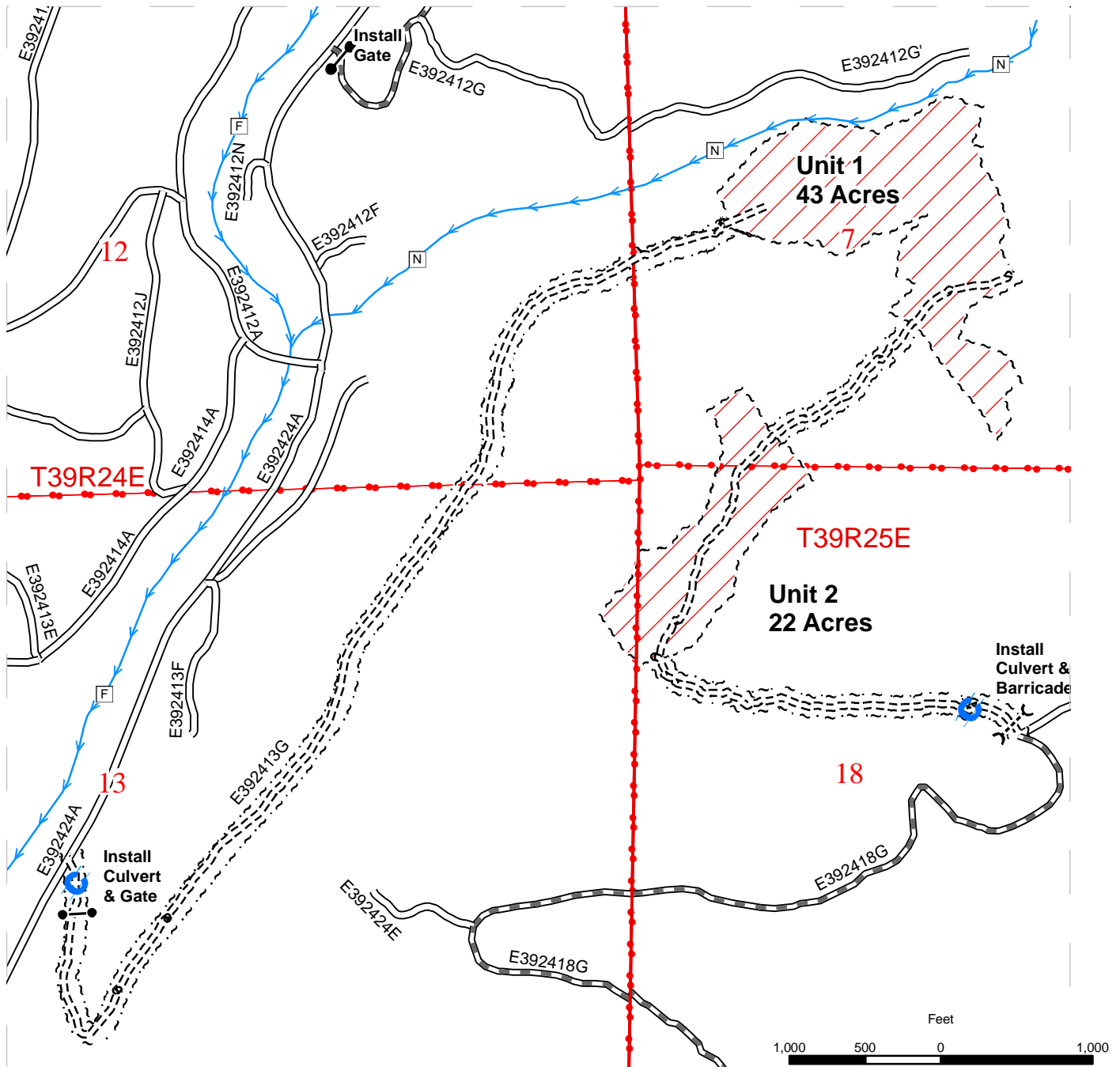
FEES: \$35,300.00 is due on day of sale. \$9.00 per MBF is due upon removal. These are in addition to the bid price.

SPECIAL REMARKS: A locked gate restricts access to the sale area. Contact the Northeast Region Office at (509) 684-7474 for access. Four gates are required with this contract. See Road Plan for details. Purchaser's contractor shall thoroughly clean all skidding, falling, and harvesting equipment prior to entry onto State land to remove contaminated soils and noxious weed seed. Equipment shall be cleaned at a location approved by the Contract Administrator. Timber sale documents are available at the DNR Product Sales website:
http://www.dnr.wa.gov/htdocs/fr/sales/appraisalpackets/mth_sum.html

TIMBER SALE MAP

SALE NAME: BEAR LAKE
AGREEMENT#: 84857
TOWNSHIP(S): T39R24E, T39R25E
TRUST(S): COMMON SCHOOL / INDEMNITY (03)

REGION: NORTHEAST
COUNTY(S): OKANOGAN
ELEVATION RGE: 3760 - 5565 FT



Logging Methods

Ground

Required Installation

- Gate
- Barricade
- Culvert

Unit Tags

Sale Boundary Tags

Road Construction Types

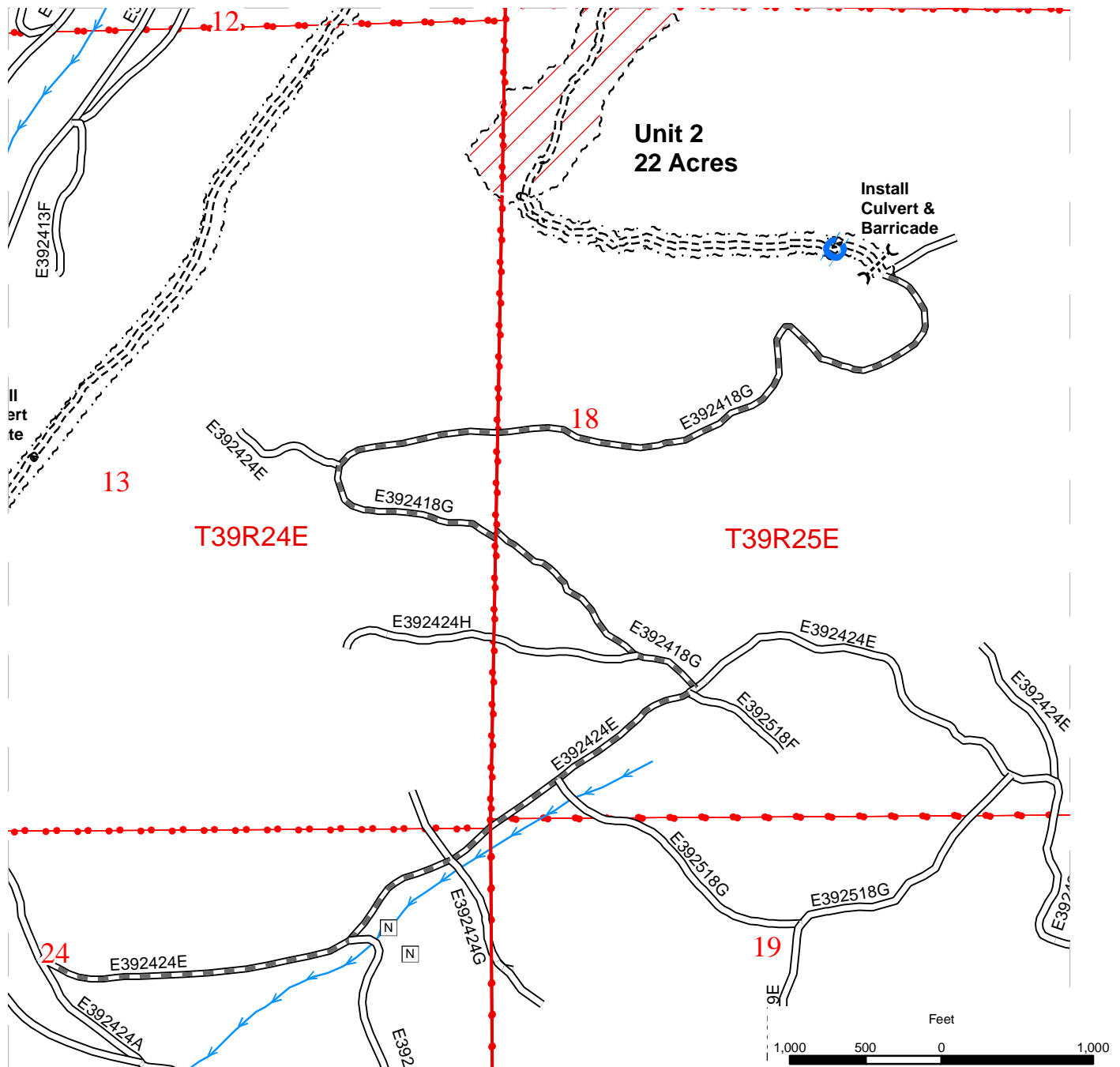
- Existing Road
- Pre-Haul Maint.
- ROW
- Reconstruction

- DNR Managed Lands
- Public Land Survey Sections
- Open Water
- Streams
- Fence Line
- ROW = 10 acres**
- New Road Construction

TIMBER SALE MAP

SALE NAME: BEAR LAKE
 AGREEMENT#: 84857
 TOWNSHIP(S): T39R24E, T39R25E
 TRUST(S): COMMON SCHOOL / INDEMNITY (03)

REGION: NORTHEAST
 COUNTY(S): OKANOGAN
 ELEVATION RGE: 3760 - 5565 FT



Logging Methods

Ground

Required Installation

Gate
 Barricade
 Culvert

Unit Tags

Sale Boundary Tags

Road Construction Types

Existing Road
 Pre-Haul Maint.
 ROW
 Reconstruction

DNR Managed Lands

Public Land Survey Sections

Open Water

Streams

Fence Line

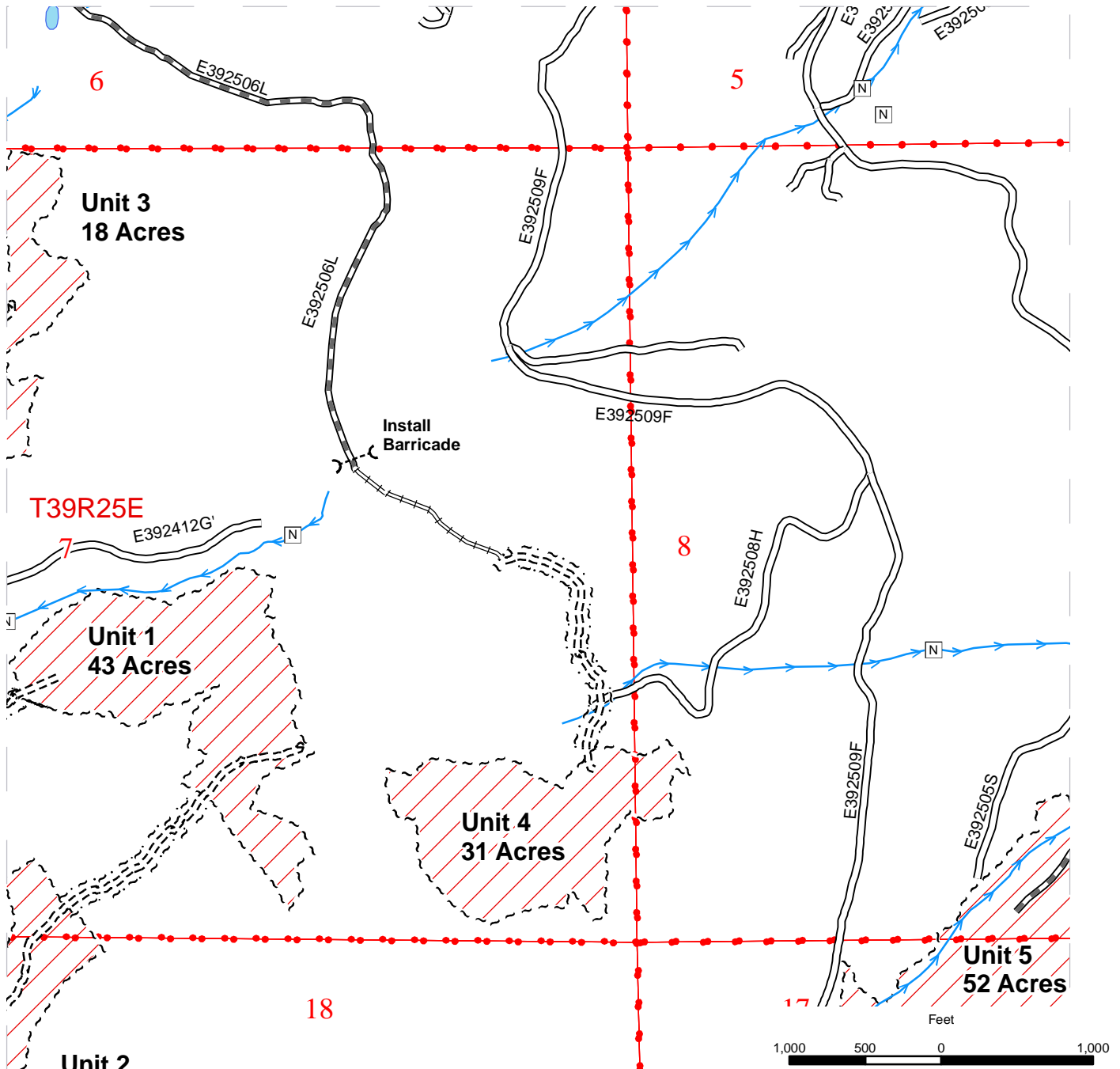
ROW = 10 acres

New Road Construction

TIMBER SALE MAP

SALE NAME: BEAR LAKE
 AGREEMENT#: 84857
 TOWNSHIP(S): T39R24E, T39R25E
 TRUST(S): COMMON SCHOOL / INDEMNITY (03)

REGION: NORTHEAST
 COUNTY(S): OKANOGAN
 ELEVATION RGE: 3760 - 5565 FT



Logging Methods

Ground

Required Installation

- Gate
- Barricade
- Culvert

Unit Tags

Sale Boundary Tags

Road Construction Types

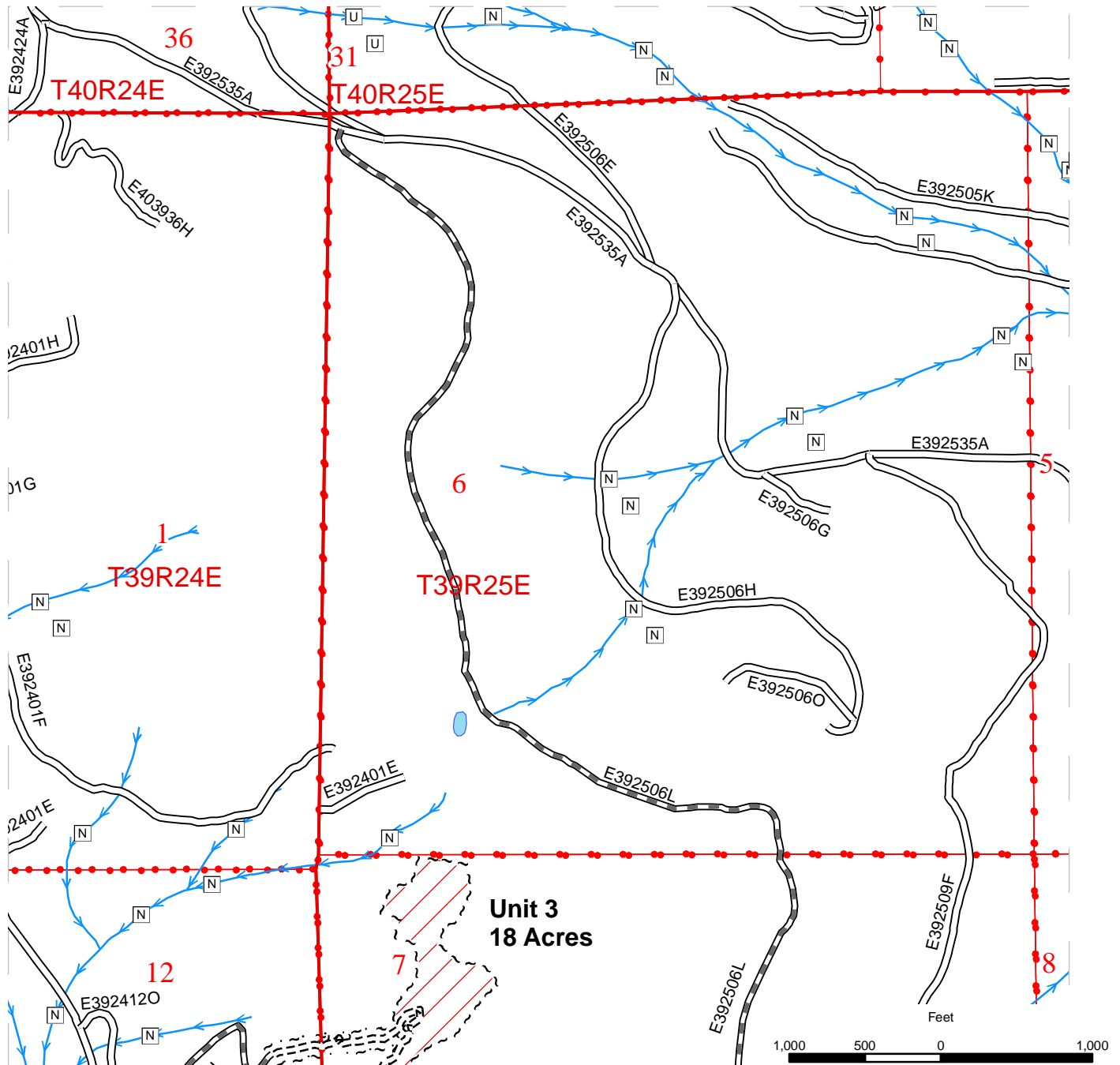
- Existing Road
- Pre-Haul Maint.
- ROW
- Reconstruction

- DNR Managed Lands
- Public Land Survey Sections
- Open Water
- Streams
- Fence Line
- ROW = 10 acres**
- New Road Construction

TIMBER SALE MAP

SALE NAME: BEAR LAKE
AGREEMENT#: 84857
TOWNSHIP(S): T39R24E, T39R25E
TRUST(S): COMMON SCHOOL / INDEMNITY (03)

REGION: NORTHEAST
COUNTY(S): OKANOGAN
ELEVATION RGE: 3760 - 5565 FT



Logging Methods

Ground

Required Installation

Gate

Barricade

Culvert

Unit Tags

Sale Boundary Tags

Road Construction Types

Existing Road

Pre-Haul Maint.

ROW

Reconstruction

DNR Managed Lands

Public Land Survey Sections

Open Water

Streams

Fence Line

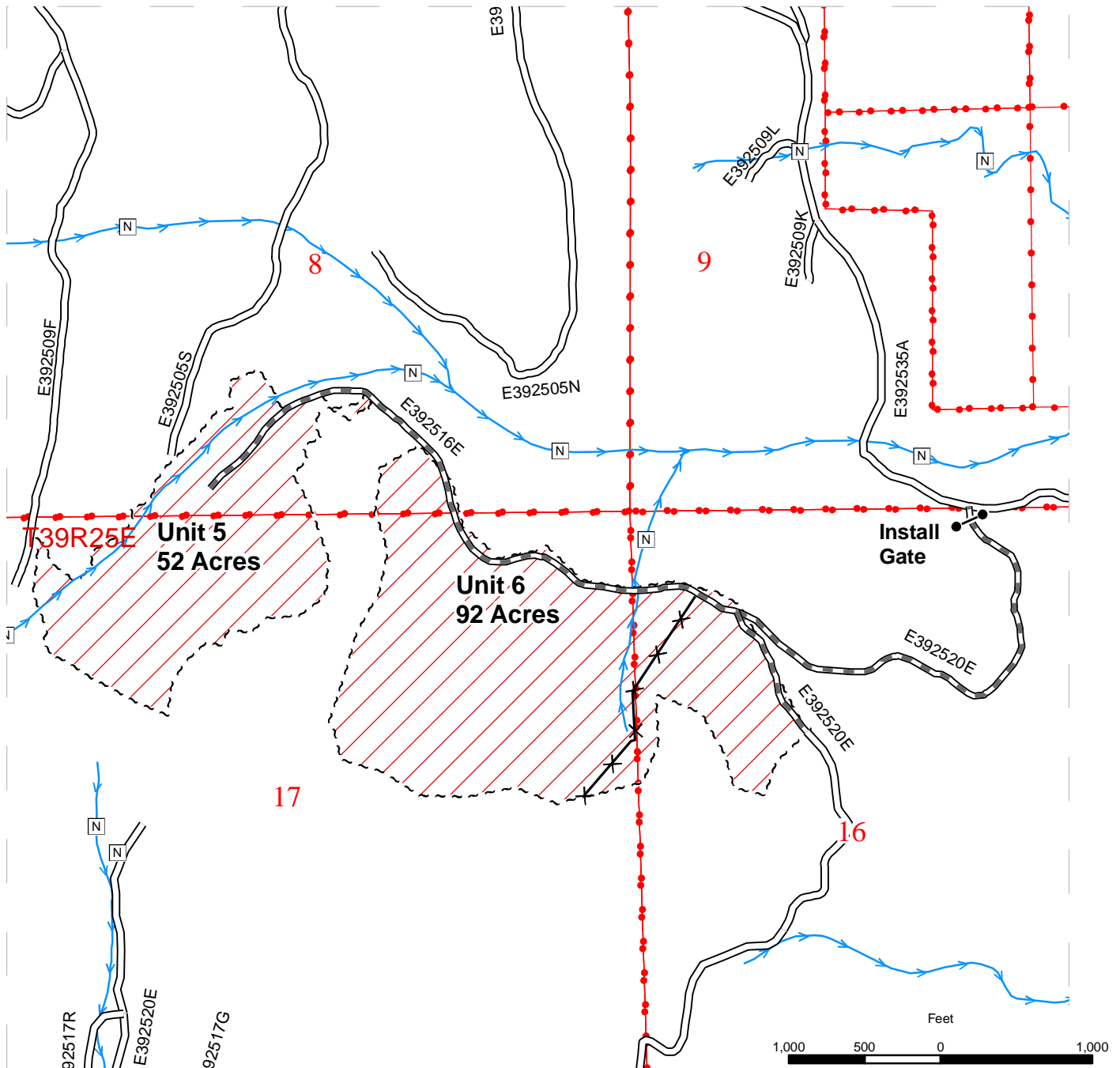
ROW = 10 acres

New Road Construction

TIMBER SALE MAP

SALE NAME: BEAR LAKE
AGREEMENT#: 84857
TOWNSHIP(S): T39R24E, T39R25E
TRUST(S): COMMON SCHOOL / INDEMNITY (03)

REGION: NORTHEAST
COUNTY(S): OKANOGAN
ELEVATION RGE: 3760 - 5565 FT



Logging Methods

Ground

Required Installation

• - • Gate

)-(- Barricade

Culvert

Unit Tags

~ ~ ~ Sale Boundary Tags

Road Construction Types

Existing Road

Pre-Haul Maint.

~ ~ ~ ROW

Reconstruction

DNR Managed Lands

Public Land Survey Sections

Open Water

Streams

Fence Line

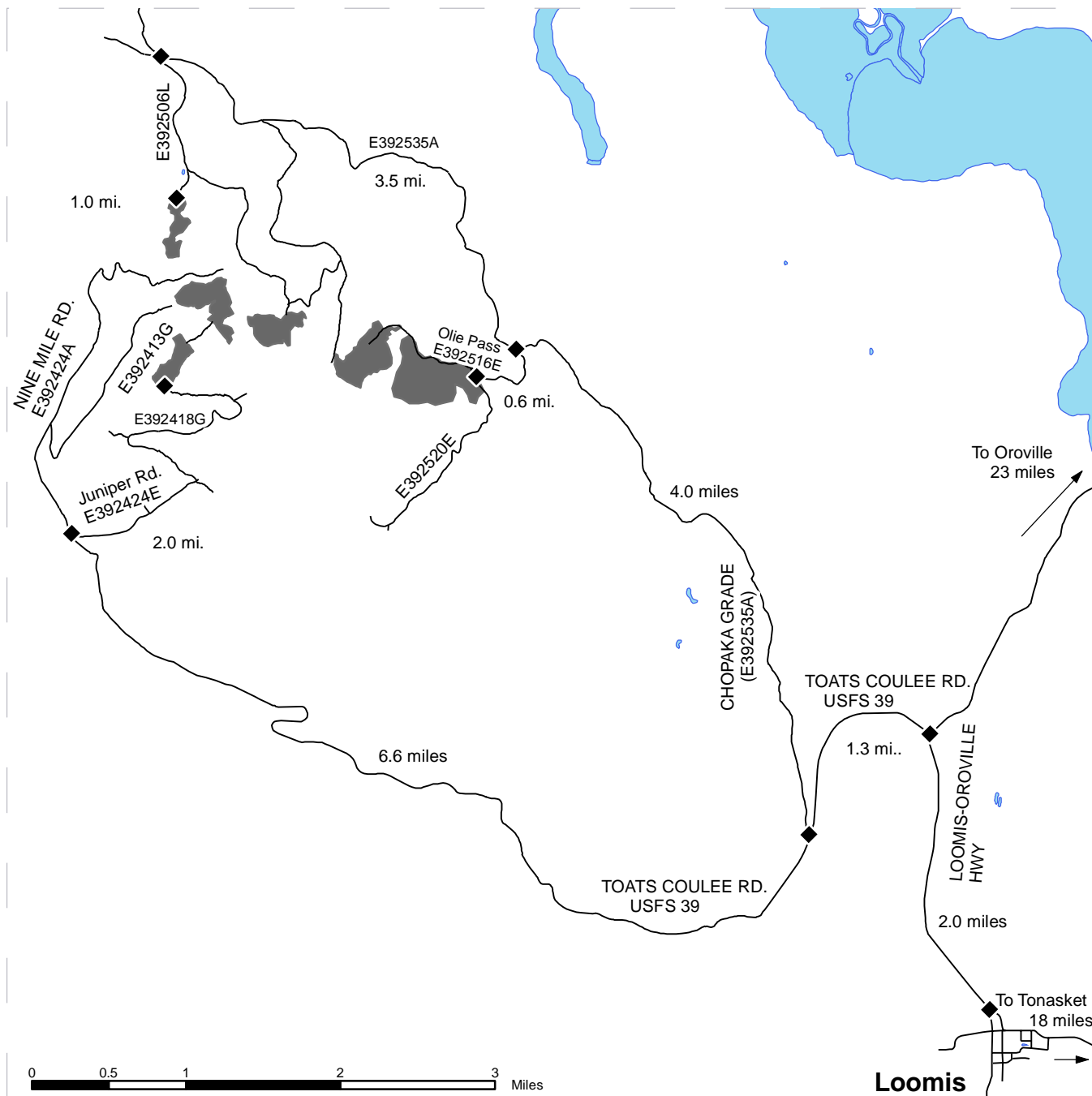
ROW = 10 acres

New Road Construction

DRIVING MAP

SALE NAME: BEAR LAKE
AGREEMENT#: 30-084857
TOWNSHIP(S): T39NR24E, T39NR25E
TRUST(S): COMMON SCHOOL / INDEMNITY (03)

REGION: northeast
COUNTY(S): OKANOGAN
ELEVATION RGE: 3760 - 5565 FT



- Timber Sale Unit
- Other Route
- Highways
- Open Water

DRIVING DIRECTIONS:

From Loomis proceed north 2 miles on Loomis-Oroville Hwy. Take a left to Toats Coulee Rd. (USFS 39 Rd.) From Chopaka Grade Rd. E392535A) go 4 miles. Take a left to E392516E road (Olie Pass) 6/10th mile to Units 5 and 6. Continuing on E392535A road go an additional 3.5 miles and take a left on E392506L road. Proceed 1 mile to Units 3 and 4. For Units 1 and 2 take Toats Coulee Rd (USFS 39 rd.) 6.6 MILES. Go right to E392424E road (Juniper Rd) and proceed another 2 miles to units.



TIMBER NOTICE OF SALE

SALE NAME: *BEAR TOOTH Log Sorts*

AGREEMENT NO: 30-084712 - 30-084720 &
30-085230

AUCTION: March 23, 2010 starting at 10:00 a.m.,
Northeast Region Office, Colville, WA.

COUNTY: Pend Oreille

SALE LOCATION: Sale located approximately 4 miles west of Newport, WA.

PRODUCTS SOLD AND SALE AREA:

All delivered timber, as described in the Schedule A of the Contract meeting the specifications described below; on parts of Sections 16 and 36 all in Township 30 North, Range 44 East, W.M., Sections 16 and 36 all in Township 31 North, Range 45 East, W.M., containing 491 acres, more or less.

Agreement #	Sort #	Species and Sort Specifications	Average Log Length	Estimated Volume		Minimum Bid Delivered Prices		Total Appraised Value	Bid Deposit
				mbf	Tons	\$/mbf	\$/Ton		
30-084712	1	DF/WL 7-10" dib Sawlogs/Peelers	NA	1,143	6,860	NA	\$52.00	\$356,720	\$35,672
30-084713	2	DF/WL 11"+ dib Sawlogs/Peelers	NA	804	4,665	NA	\$56.00	\$261,240	\$26,124
30-084714	3	PP 7-9" dib Sawlogs	NA	59	395	NA	\$37.00	\$14,620	\$1,462
30-084715	4	PP 10"+ dib Sawlogs	NA	103	618	NA	\$56.00	\$34,610	\$3,461
30-084716	5	LP/GF/WP/ and Non chuckable DF/WL 7-11" dib Sawlogs	NA	1,445	8,980	NA	\$42.00	\$377,160	\$37,716
30-084717	6	All species, except PP 5-6" dib Chip & Saw	NA	1,536	10,755	NA	\$40.00	\$430,200	\$43,020
30-084718	7	Redcedar 6"+ dib Sawlogs	NA	303	1,275	NA	\$130.00	\$165,750	\$16,575
30-084719	8	Redcedar Poles Class 6 or better 35'+	NA	61	256	\$1,091.00	NA	\$66,550	\$6,655
30-084720	9	All species except Redcedar 2"+ dib	NA	380	3,420	NA	\$25.00	\$85,500	\$8,550
30-085230	10	LP/GF/WP/ and Non chuckable DF/WL 12"+ dib Sawlogs	NA	317	1,965	NA	\$50.00	\$98,250	\$9,825

Totals **6,151** **39,189** **\$1,890,600**



TIMBER NOTICE OF SALE

MINIMUM BID AND ESTIMATED LOG SORT VOLUMES:

BID METHOD: Sealed Bids **UNIT OF MEASURE:** MBF scale/Tonnage scale

EXPIRATION DATE: November 30, 2010 **ALLOCATION:** Export Restricted

PAYMENT SECURITY: To be determined by the State as described in Clause P-041 of the Purchaser's Contract.

BIDDING PROCEDURES: A separate sealed bid and envelope must be submitted for each log sort. Prospective Purchasers may bid on any or all log sorts. On the day of sale the Purchaser must bring their bid deposit up to 10% of their total bid price. Complete bidding procedures and auction information may be obtained from the Northeast Region Office in Colville, WA. Phone number (509) 684-7474.

HARVEST AND DELIVERY COSTS: Purchaser must pay the forest excise taxes associated with the log sorts delivered to them. The tax rate for this sale is 4.2%. Taxable Stumpage = Total Delivered Value – (Harvest Cost + Haul Cost + ARRF).

Use the following rates for estimating taxable stumpage: Harvest Cost = tons*(\$19.00/ton for sawlog, peelers, and chip & saw sorts; \$24.00/ton for pole sorts; and \$13.00/ton for utility sorts). Haul Cost = (tons)*(\$2.63 or \$3.63 poles) + tons*(\$0.16x C miles) + tons*(\$0.09 x A miles)). ARRF = \$22.25 per mbf.

SPECIAL REMARKS: The successful Purchaser(s) will be required to purchase logs from the sale area upon delivery to their location specified in the bid submitted. Logs will be delivered to the Purchaser's delivery location by the State's contract harvester. Purchaser is responsible for weighing and scaling costs. All mbf and tonnage loads will be weighed and all mbf loads will be scaled at State approved scaling locations. The State reserves the right to determine where logs are authorized to be scaled and weighed.

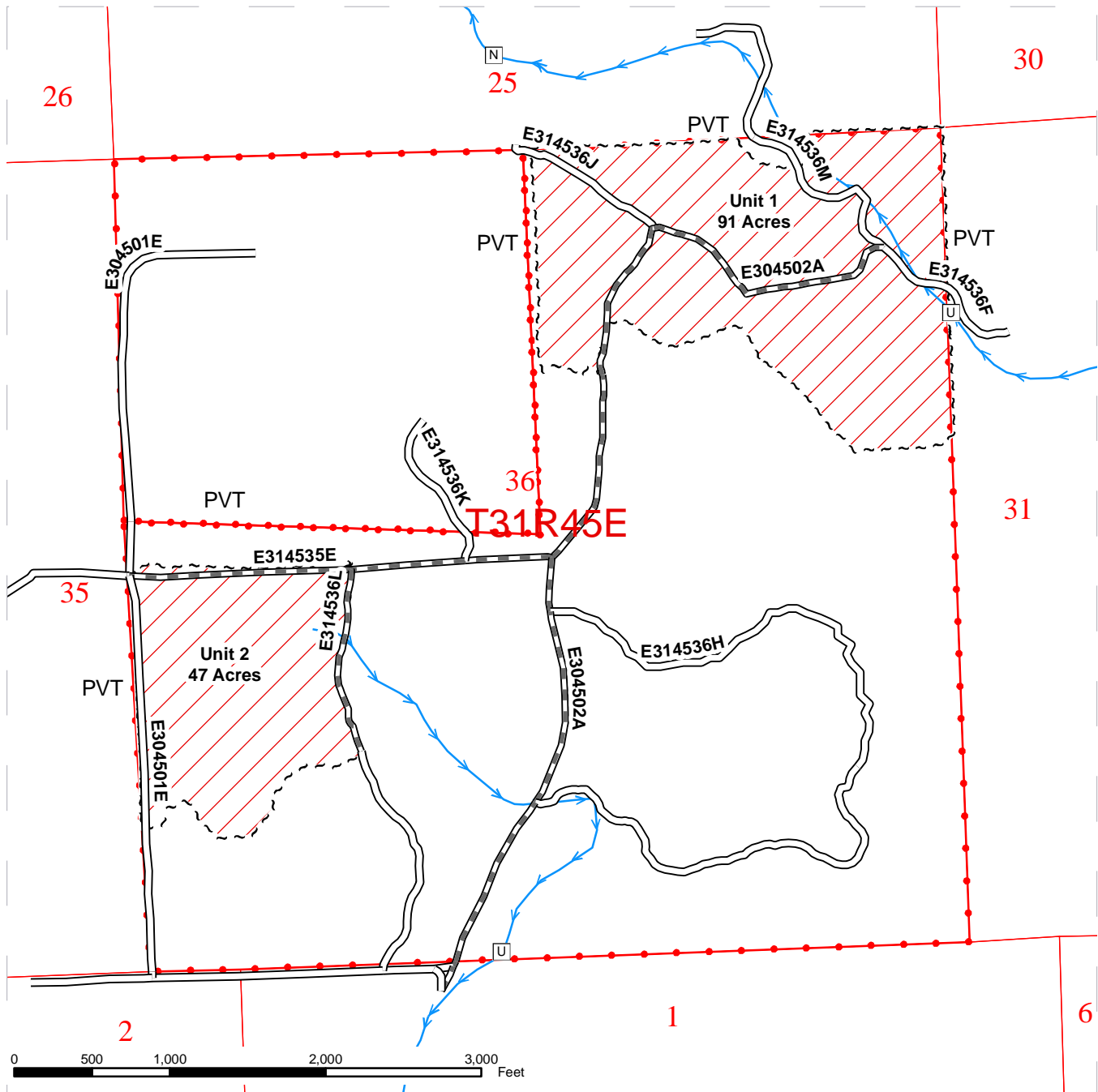
For more information regarding this log sort sale visit our web site:
<http://www.dnr.wa.gov/htdocs/fr/sales/>. If you have questions call Bob McKellar at the Northeast Region office at (509) 684-7474 or Steve Teitzel at the Product Sales and Leasing Division Office in Olympia at (360) 902-1741.

CONFIRMATION: Each sort is subject to confirmation following auction. No sorts will be confirmed until at least 10 days after all sorts are successfully auctioned. Final contract award is contingent upon the State's haul cost analysis. Actual haul route may vary and is subject to change at the State's discretion.

TIMBER SALE MAP

SALE NAME: BEAR TOOTH
 AGREEMENT#: 83838
 TOWNSHIP(S): T30R44E, T31R45E
 TRUST(S): Common School and Indemnity(3)

REGION: Northeast Region
 COUNTY(S): PEND OREILLE
 ELEVATION RGE: 2227-2689



Logging Methods

Ground
 ~ ~ ~ Sale Boundary Tags

Road Construction Types

Existing Road
 Required Construction
 Required Reconstruction
 Required Prehaul Maintenance

DNR Managed Lands

Public Land Survey Sections

Open Water

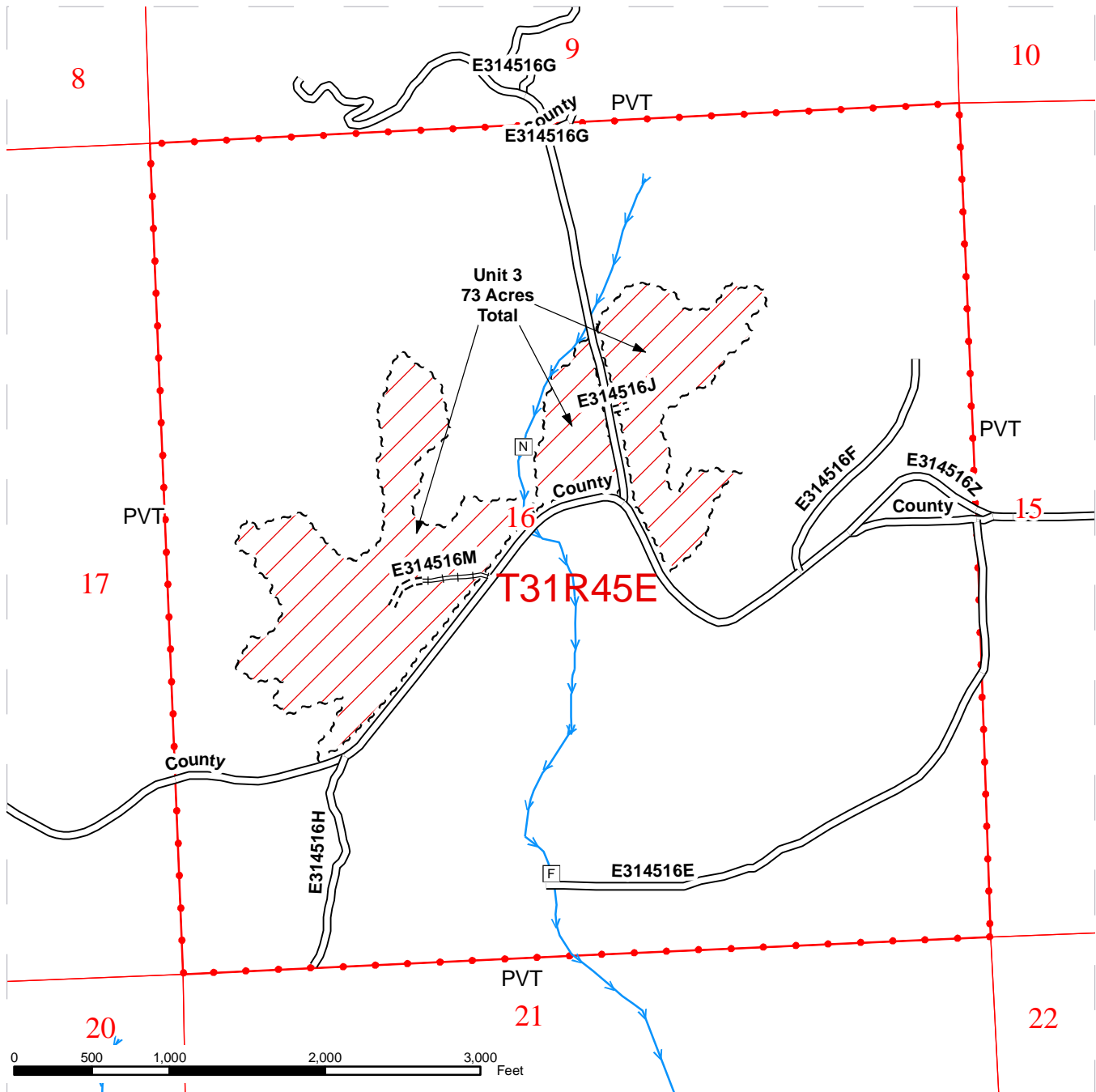
Streams

ROW = 1 acre

TIMBER SALE MAP

SALE NAME: BEAR TOOTH
AGREEMENT#: 83838
TOWNSHIP(S): T30R44E, T31R45E
TRUST(S): Common School and Indemnity(3)

REGION: Northeast Region
COUNTY(S): PEND OREILLE
ELEVATION RGE: 2227-2689



Logging Methods

- Ground
- ~ ~ ~ Sale Boundary Tags

Road Construction Types

- Existing Road
- Required Construction
- Required Reconstruction
- Required Prehaul Maintenance

DNR Managed Lands

Public Land Survey Sections

Open Water

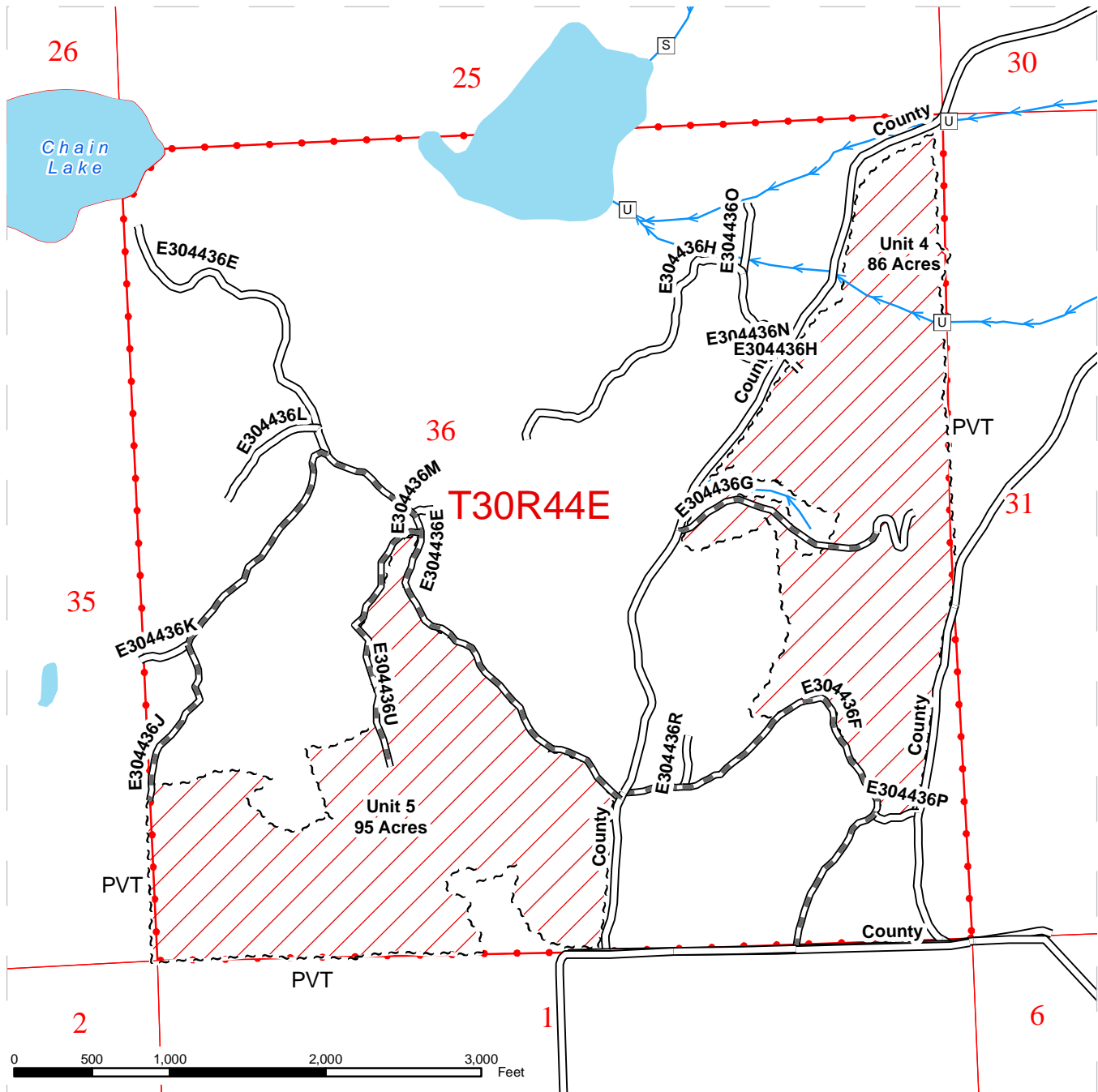
Streams

ROW = 1 acre

TIMBER SALE MAP

SALE NAME: BEAR TOOTH
 AGREEMENT#: 83838
 TOWNSHIP(S): T30R44E, T31R45E
 TRUST(S): Common School and Indemnity(3)

REGION: Northeast Region
 COUNTY(S): PEND OREILLE
 ELEVATION RGE: 2227-2689



Logging Methods

Ground
 ~ ~ ~ Sale Boundary Tags

Road Construction Types

Existing Road
 Required Construction
 Required Reconstruction
 Required Prehaul Maintenance

DNR Managed Lands

Public Land Survey Sections

Open Water

Streams

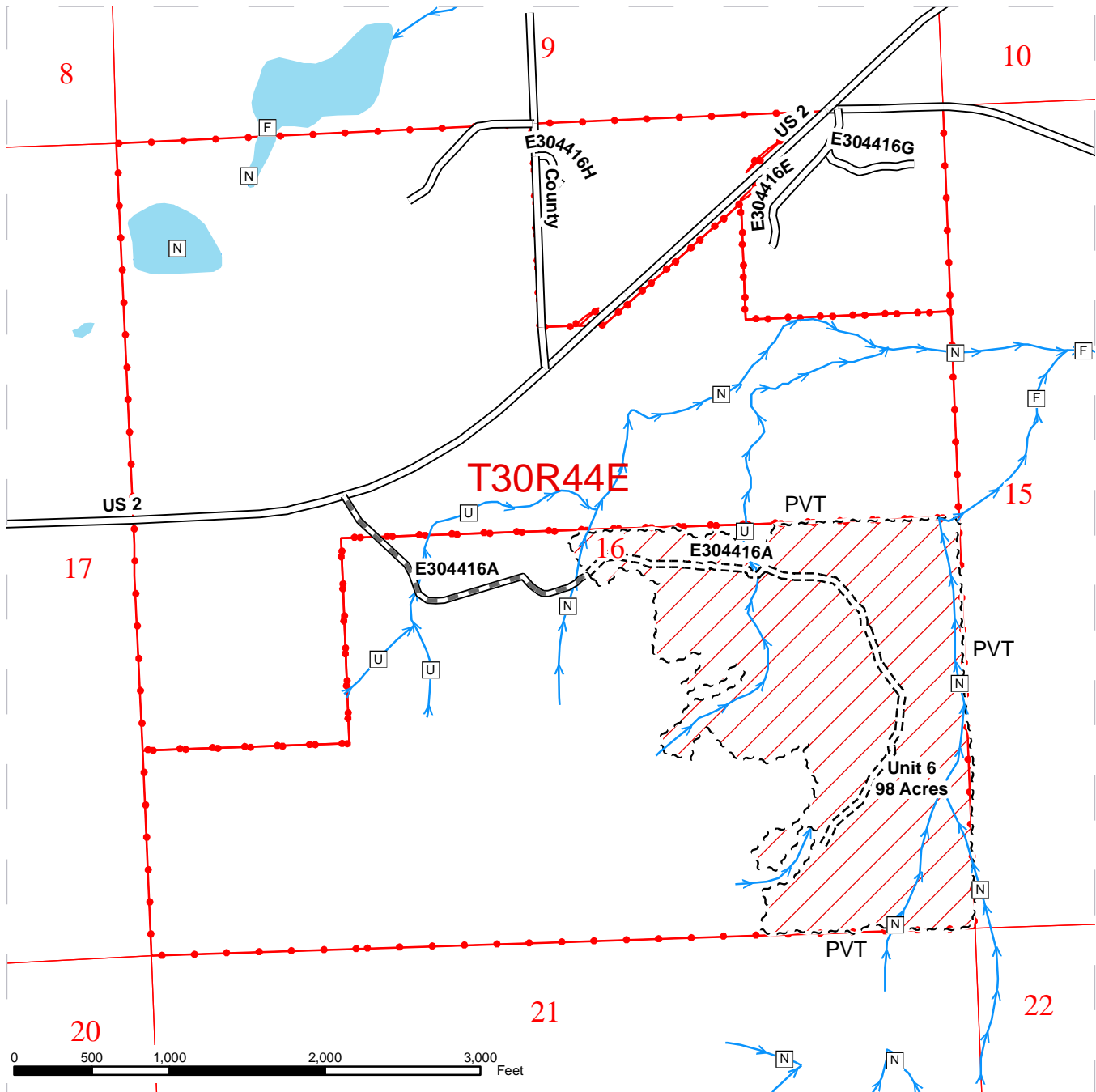
ROW = 1 acre





TIMBER SALE MAP

SALE NAME: BEAR TOOTH
AGREEMENT#: 83838
TOWNSHIP(S): T30R44E, T31R45E
TRUST(S): Common School and Indemnity(3)





REGION: Northeast Region
COUNTY(S): PEND OREILLE
ELEVATION RGE: 2227-2689



Logging Methods

 **Ground**
 Sale Boundary Tags

Road Construction Types

 Existing Road
 Required Construction
 Required Reconstruction
 Required Prehaul Maintenance

 DNR Managed Lands

 Public Land Survey Sections

 Open Water

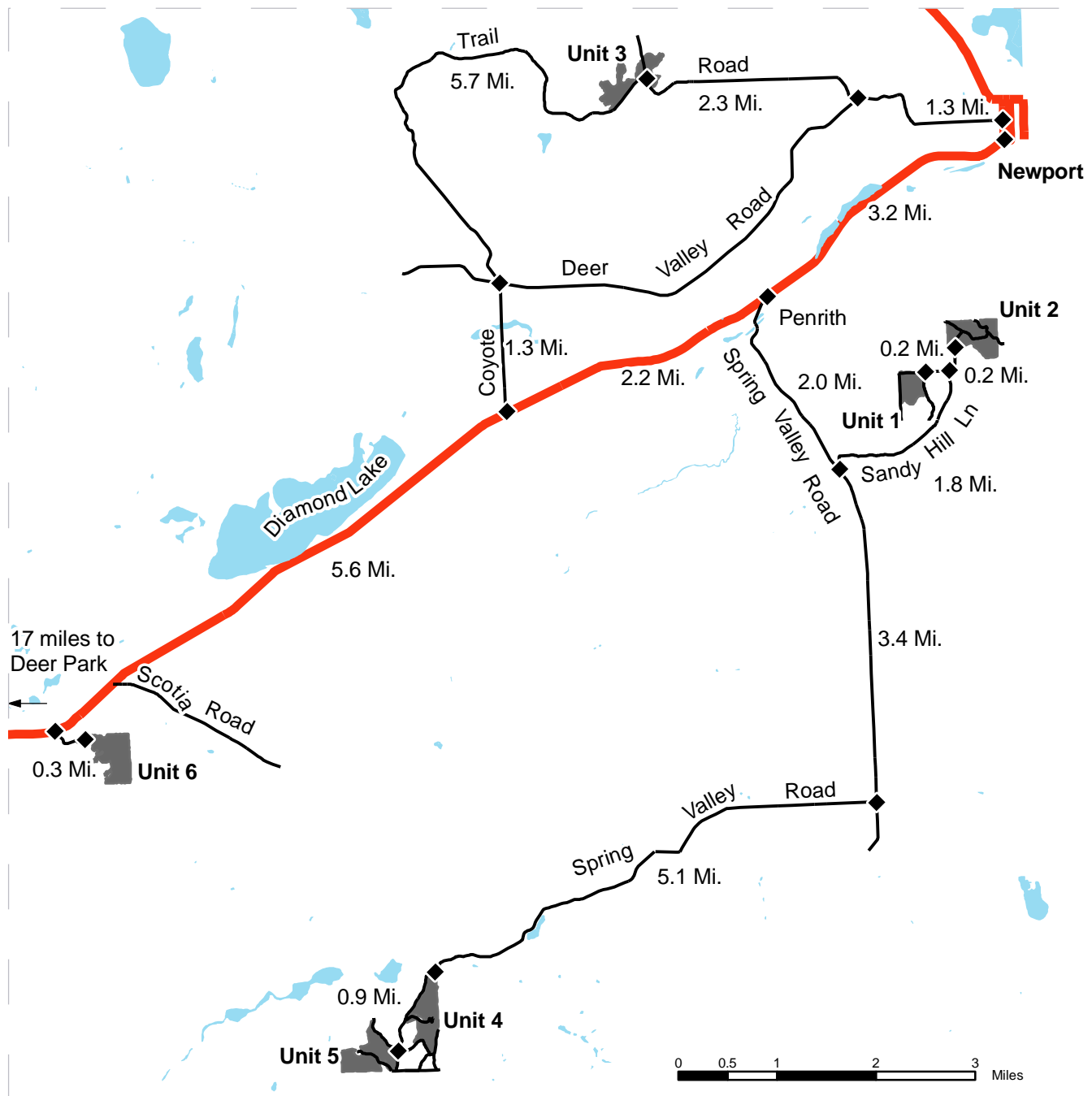
 Streams

ROW = 1 acre

DRIVING MAP

SALE NAME: BEAR TOOTH
AGREEMENT#: 83838
TOWNSHIP(S): T30R44E, T31R45E
TRUST(S): Common School and Indemnity(3)

REGION: Northeast Region
COUNTY(S): PEND OREILLE
ELEVATION RGE: 2227-2689



- Timber Sale Unit
- Haul Route
- Highways
- Open Water

DRIVING DIRECTIONS:

Units 1 and 2 can be accessed 1.8 mi up Sandy Hill Ln. which is 2 mi. south of Hwy 2.0 on Spring Valley Rd. which is 3.2 miles SW of Newport. Unit 3 is approximately 3.6 mi. west of Newport on Coyote Trail Rd. Units 4 and 5 are approximately 13.7 miles SW of Newport on Spring Valley Rd. Unit 6 is approximately 11.0 Miles SW of Newport, then 0.3 miles SE off of Hwy 2.

TIMBER NOTICE OF SALE

SALE NAME: DUET

AGREEMENT NO: 30-084191

AUCTION: March 24, 2010 starting at 10:00 a.m.,
Northwest Region Office, Sedro Woolley, WA

COUNTY: Skagit

SALE LOCATION: Sale located approximately 13 miles northeast of Arlington, WA.

**PRODUCTS SOLD
AND SALE AREA:**

All timber bounded by white timber sale boundary tags, BC-ML and BC-54 roads, except trees marked with blue paint on the bole and root collar, forest products tagged out by yellow leave tree area tags and cedar snags, dead and down cedar trees, logs and stumps in Unit #1.

All timber bounded by white timber sale boundary tags and the BC-54 Road, except trees marked with blue paint on the bole and root collar, forest products tagged out by yellow leave tree area tags and cedar snags, dead and down cedar trees, logs and stumps in Unit #2.

All timber bounded by white timber sale boundary tags and adjacent young stands, except trees marked with blue paint on the bole and root collar, forest products tagged out by yellow leave tree area tags and cedar snags, dead and down cedar trees, logs and stumps in Unit #3.

All timber bounded by white timber sale boundary tags, adjacent developed rock pit and the BC-ML Road in the BC-69 Hardrock Pit Unit.

All timber bounded by orange right of way tags.

The above described products on part(s) of Sections 20, 28 and 29 all in Township 33 North, Range 7 East, W.M., containing 107 acres, more or less.

CERTIFICATION: This sale is certified under the Sustainable Forestry Initiative Standard (cert no: 164041)

ESTIMATED SALE VOLUMES AND QUALITY:

Species	Avg DBH	Ring Count	Total MBF	MBF by Grade								UT
				1P	2P	3P	SM	1S	2S	3S	4S	
Hemlock	16	7	2,208						812	1,806	311	
Silver fir	18		753						403	276	74	
Douglas fir	22	7	91						68	17	6	
Red cedar	14		79							63	16	
Cottonwood	32		18					10	7		1	
Red alder	15		8							8		
Sale Total			3,157									

MINIMUM BID: \$460,000.00

BID METHOD: Sealed Bids

**PERFORMANCE
SECURITY:**

\$92,000.00

SALE TYPE: Lump Sum

EXPIRATION DATE: September 30, 2011

ALLOCATION: Export Restricted

BID DEPOSIT: \$46,000.00 or Bid Bond. Said deposit shall constitute an opening bid at the appraised price.

TIMBER NOTICE OF SALE

HARVEST METHOD: Cable; cable or shovel on slopes 35% or less. Falling and Yarding will not be permitted from November 1 to March 31 unless authorized in writing by the Contract Administrator (THIS PERTAINS TO GROUND-BASED EQUIPMENT ONLY) to reduce soil damage and erosion.

ROADS: 19.13 stations of required construction. 38.50 stations of optional construction. 38.50 stations of road to be abandoned if built.

Development of an existing hardrock source (BC-69 Hardrock Pit) at station 363+61 of the BC-ML Road will involve clearing, stripping, drilling, shooting, and processing rock to generate riprap and 3-inch-minus ballast. Current 3-inch-minus ballast stockpile in this pit may be utilized, but must be replaced by contract termination. This rock is available at no cost on State land.

This project is estimated to need approximately 94 cubic yards of riprap, approximately 4,705 cubic yards of 3-inch-minus ballast.

Road construction, road abandonment, and the hauling of rock will not be permitted from November 1 to March 31 unless authorized in writing by the Contract Administrator to reduce soil damage and siltation. The hauling of forest products will not be permitted from November 1 to March 31 unless authorized in writing by the Contract Administrator to reduce soil damage and siltation.

ACREAGE DETERMINATION

CRUISE METHOD: Acres determined by GPS traverse. 189.8 acres gross. 4.9 acres deducted for green tree retention clumps, 69.3 acres deducted for RMZ/WMZs, 8.5 acres for existing road and 0.5 acres deducted for a non-timbered void. 106.6 acres net. Cruised using variable plot method. Expansion factor used is 40.00 for Units #1 and 2; 54.45 for Unit #3 and the rock pit. Sighting height is 4.5 feet. Grid size plot spacing is 280 x 280 feet in Units #1, 2, and 3; and 350 feet apart in the rock pit. Plot ratio cruise count is 1:1 in Units #1, 2, and 3; and Cruised Both in the rock pit. 22 plots were taken in Unit #1, 14 plots taken in Unit #2, 20 plots taken in Unit #3, and 2 plots taken in the R/W, for a total of 58 plots. Note: R/W acres were included in Unit #2.

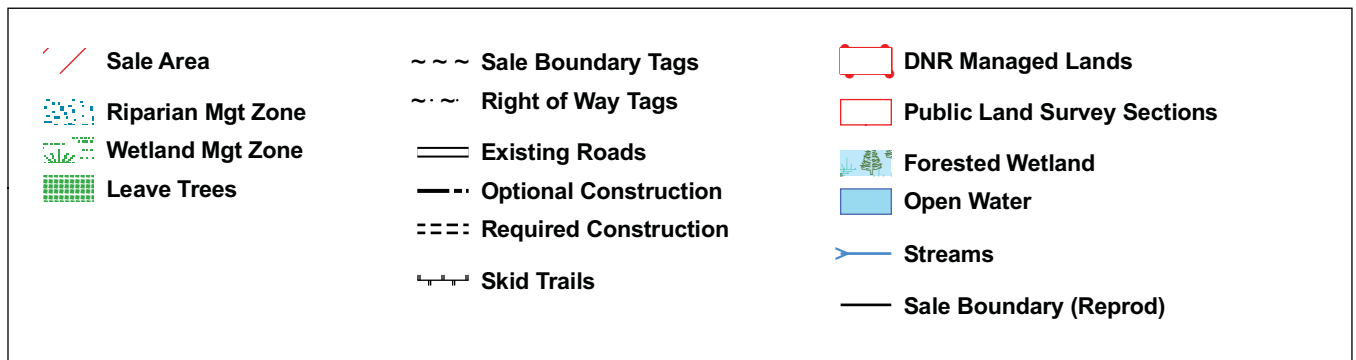
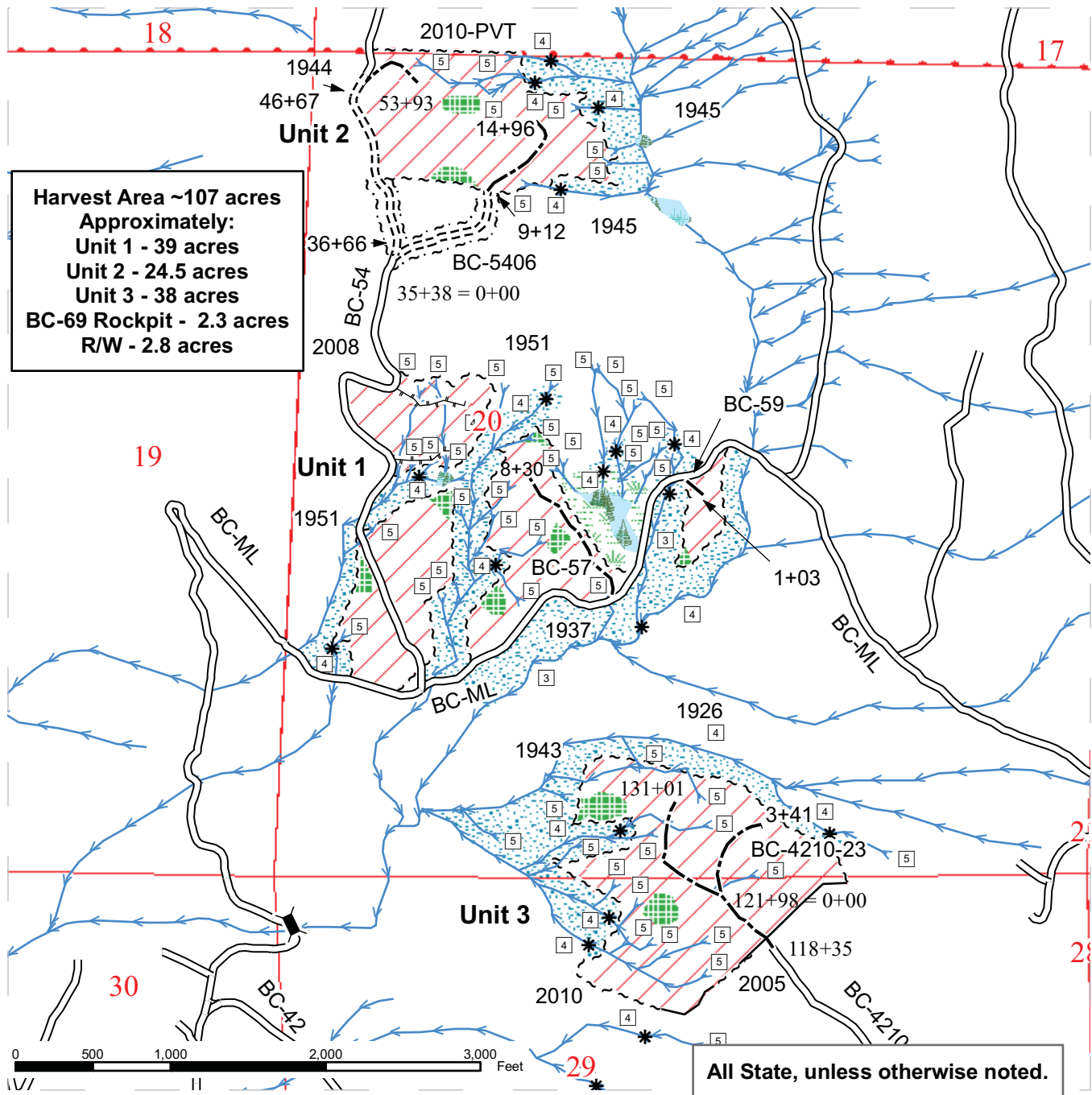
FEES: \$41,830.25 is due on day of sale. \$9.00 per MBF is due upon removal. These are in addition to the bid price.

SPECIAL REMARKS: None.

TIMBER SALE MAP

SALE NAME: DUET
 AGREEMENT#: 84191
 TOWNSHIP(S): T33R07E
 TRUST(S): Common School and Indemnity(3), Scientific School(10), Agricultural school (4)

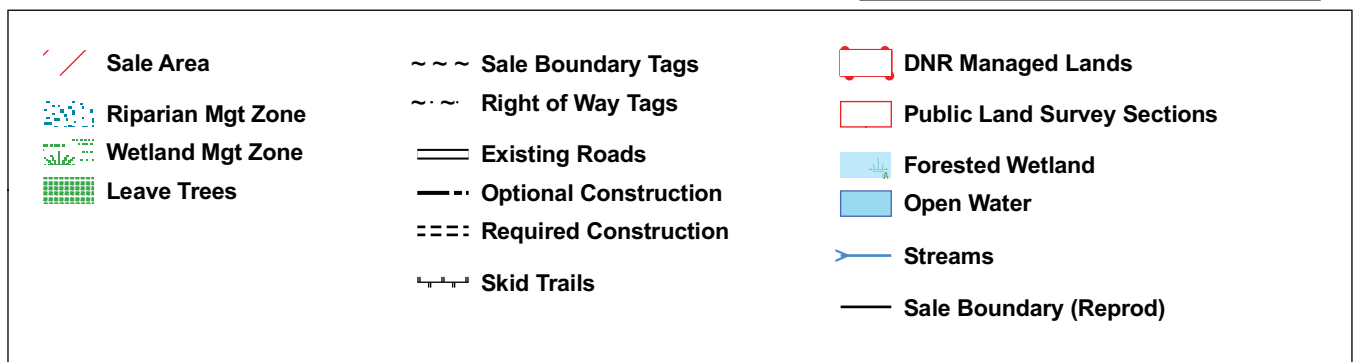
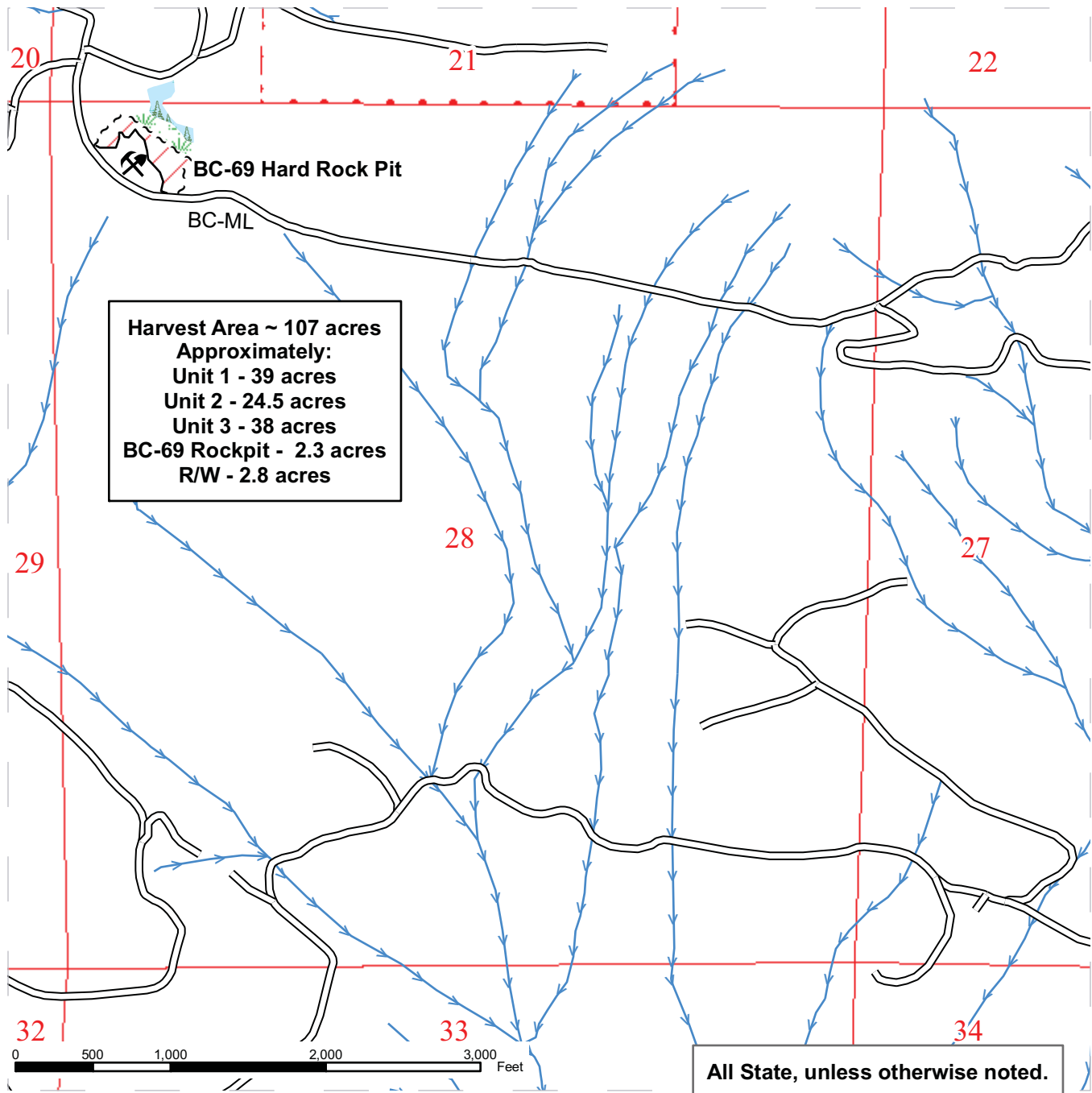
REGION: Northwest Region
 COUNTY(S): SKAGIT
 ELEVATION RGE: 1699-2416



TIMBER SALE MAP

SALE NAME: DUET
AGREEMENT#: 84191
TOWNSHIP(S): T33R07E
TRUST(S): Common School and Indemnity(3), Scientific School(10), Agricultural school (4)


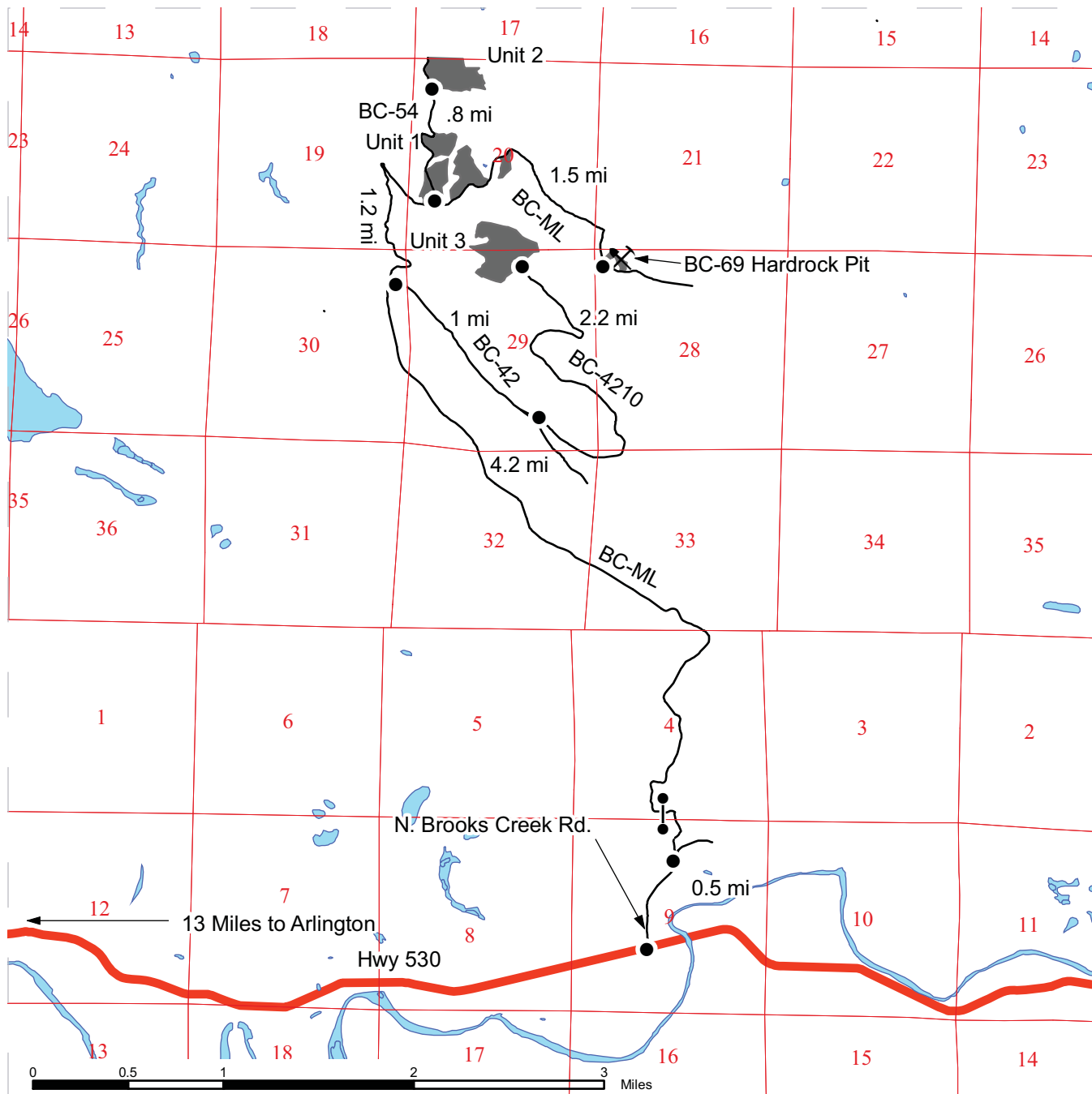
REGION: Northwest Region
COUNTY(S): SKAGIT
ELEVATION RGE: 1699-2416



DRIVING MAP

SALE NAME: DUET
 AGREEMENT#: 84191
 TOWNSHIP(S): T33R07E
 TRUST(S): Common School and Indemnity(3), Scientific School(10), Agricultural school (4)

REGION: Northwest Region
 COUNTY(S): SKAGIT
 ELEVATION RGE: 1699-2416



DRIVING DIRECTIONS:

From Arlington, travel 13 miles east on Hwy 530 to the N Brooks Creek Road. Go north on N. Brooks Creek Road for .5 miles and go left onto the Brooks Creek Mainline (BC-ML).
 Unit 1- Continue on the BC-ML for 5.4 to the intersection of the BC-54.
 Unit 2- From the BC-ML/BC-54 intersection, turn left onto the BC-54 and follow for .8 miles.
 Unit 3- From the beginning of the BC-ML, continue on the BC-ML for 4.2 miles and turn right onto the BC-42. Follow for 1 mile and turn left onto the BC-4210. Follow for 2.2 miles.
 Rock Pit- From the BC-ML/BC-54 intersection, continue on the BC-ML for 1.5 miles.

TIMBER NOTICE OF SALE

SALE NAME: *GOLD MINE*

AGREEMENT NO: 30-084855

AUCTION: March 24, 2010 starting at 10:00 a.m.,
Northwest Region Office, Sedro Woolley, WA

COUNTY: Skagit

SALE LOCATION: Sale located approximately 5 miles north of Sedro-Woolley, WA.

**PRODUCTS SOLD
AND SALE AREA:**

All timber and down remnant cedar logs bounded by white timber sale boundary tags, adjacent young stands, and the MI-ML Road, except trees marked with blue paint on the bole and root collar and forest products tagged out by yellow leave tree area tags in the Unit.

All timber bounded by orange right of way tags, except the PVT right of way which is conveyed under the G-380 clause road use permit.

The above described products on part(s) of Sections 8 and 17 all in Township 36 North, Range 5 East, W.M., containing 63 acres, more or less.

CERTIFICATION: This sale is certified under the Sustainable Forestry Initiative Standard (cert no: 164041)

ESTIMATED SALE VOLUMES AND QUALITY:

Species	Avg DBH	Ring Count	Total MBF	MBF by Grade								UT
				1P	2P	3P	SM	1S	2S	3S	4S	
Douglas fir	27	8	1,289			20	267		770	206	26	
Hemlock	17		849				32		462	276	79	
Red cedar	26		501							483	18	
Red alder	14		125						36	33	56	
Sale Total			2,764									

MINIMUM BID: \$703,000.00

BID METHOD: Sealed Bids

**PERFORMANCE
SECURITY:**

\$100,000.00

SALE TYPE: Lump Sum

EXPIRATION DATE: December 31, 2010

ALLOCATION: Export Restricted

BID DEPOSIT: \$70,300.00 or Bid Bond. Said deposit shall constitute an opening bid at the appraised price.

HARVEST METHOD: Cable; cable or shovel on slopes 25% or less, with exception for the area in Section 8. In Section 8, ground-based yarding may take place on slopes up to 35% provided the following criteria are met: 1). Ground-based yarding on slopes 25-35% will not take place between November 1 to March 31. 2). The proposed ground-based yarding routes are reviewed by the Contract Administrator prior to the commencement of operations. 3). Upon completion of the harvest on slopes 25%-35%, this area shall be reviewed again by the Contract Administrator. Any areas showing potential for ponding or channeling shall be mitigated to the satisfaction of the Contract Administrator before equipment may be removed from the site.

Falling and Yarding : Falling and Yarding will not be permitted from November 1 to March 31 unless authorized in writing by the Contract Administrator (THIS PERTAINS TO GROUND-BASED EQUIPMENT ONLY) to reduce soil damage and erosion.

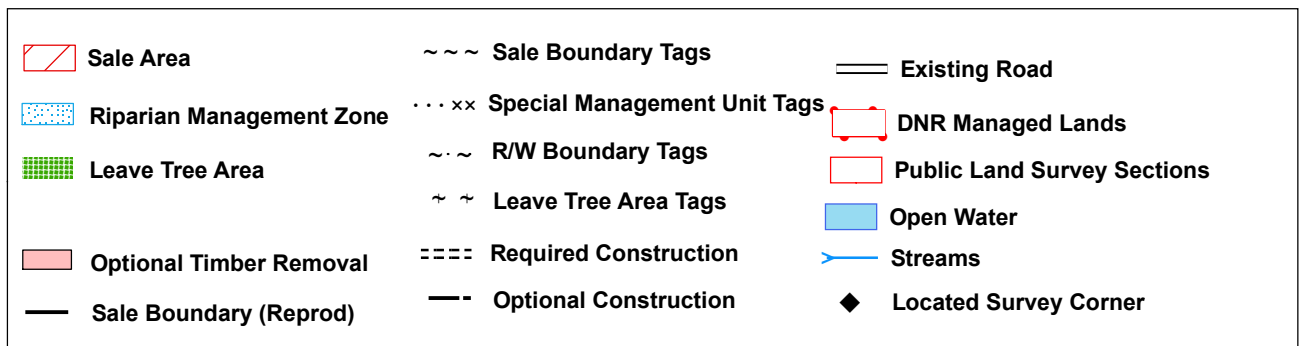
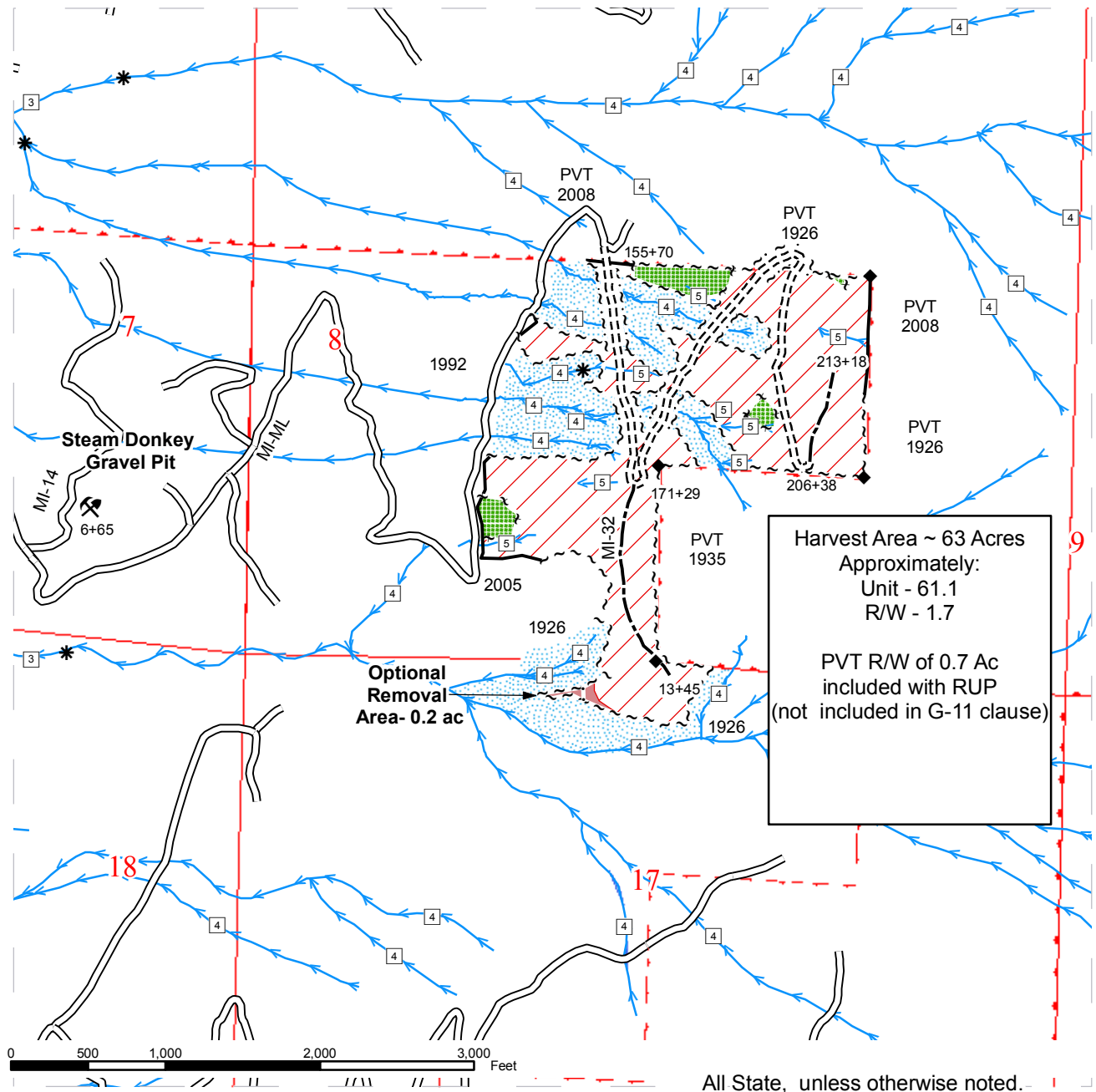
TIMBER NOTICE OF SALE

- ROADS:** 50.68 stations of required construction. 20.25 stations of optional construction. 20.25 stations of road to be abandoned if built.
- Development of an existing hardrock source (Christie Hardrock Pit) at MP 3.5 of the CT-ML Road will involve drilling, shooting, and processing rock to generate approximately 209 cubic yards of riprap. This rock is available at no cost on State land.
- Development of an existing gravel source (Steam Donkey Gravel Pit) at station 6+65 of the MI-14 Road will involve clearing, stripping and processing rock to generate approximately 8,800 cubic yards of gravel ballast. This rock is available at no cost on State land.
- Road construction, road abandonment, and the hauling of rock will not be permitted from November 1 to March 31 unless authorized in writing by the Contract Administrator to reduce soil damage and siltation. The hauling of forest products will not be permitted from November 1 to March 31 unless authorized in writing by the Contract Administrator to reduce soil damage and siltation.
- ACREAGE DETERMINATION**
- CRUISE METHOD:** Acres determined by GPS traverse. 107.2 acres gross. 40.2 acres deducted for RMZ's, and 4.2 acres deducted for green tree retention clumps. 62.8 acres net. Cruised using variable plot method. Expansion factor used is 40.00 for red alder, and 62.50 for all other species. Sighting height is 4.5 feet. Grid size plot spacing is 280 x 200 feet. Plot ratio cruise count is 1:1. 47 plots were taken.
- FEES:** 1). Purchaser shall furnish the State with a check made payable to Longview Timberlands, LLC in the amount of \$12,722.00 on the day of sale for permit #55-085001, for right of way timber and road use. 2). \$36,623.00 is due on day of sale. \$9.00 per MBF is due upon removal. These are in addition to the bid price.
- SPECIAL REMARKS:** The harvest unit west of traverse points GM-110 and GM-113 and as shown on the timber sale map will be an optional removal area. This area consists of 0.2 acres, and it will be the choice of the purchaser whether or not to fell and yard this timber. The lead end of logs must be suspended during cable yarding. The area is optional for harvest and removal but is still included in the sale value total, regardless. Blue special management tags delineate the start of the optional removal area.

TIMBER SALE MAP

SALE NAME: GOLD MINE
AGREEMENT#: 30-084855
TOWNSHIP(S): T36R05E
TRUST(S): State Forest Transfer(1)

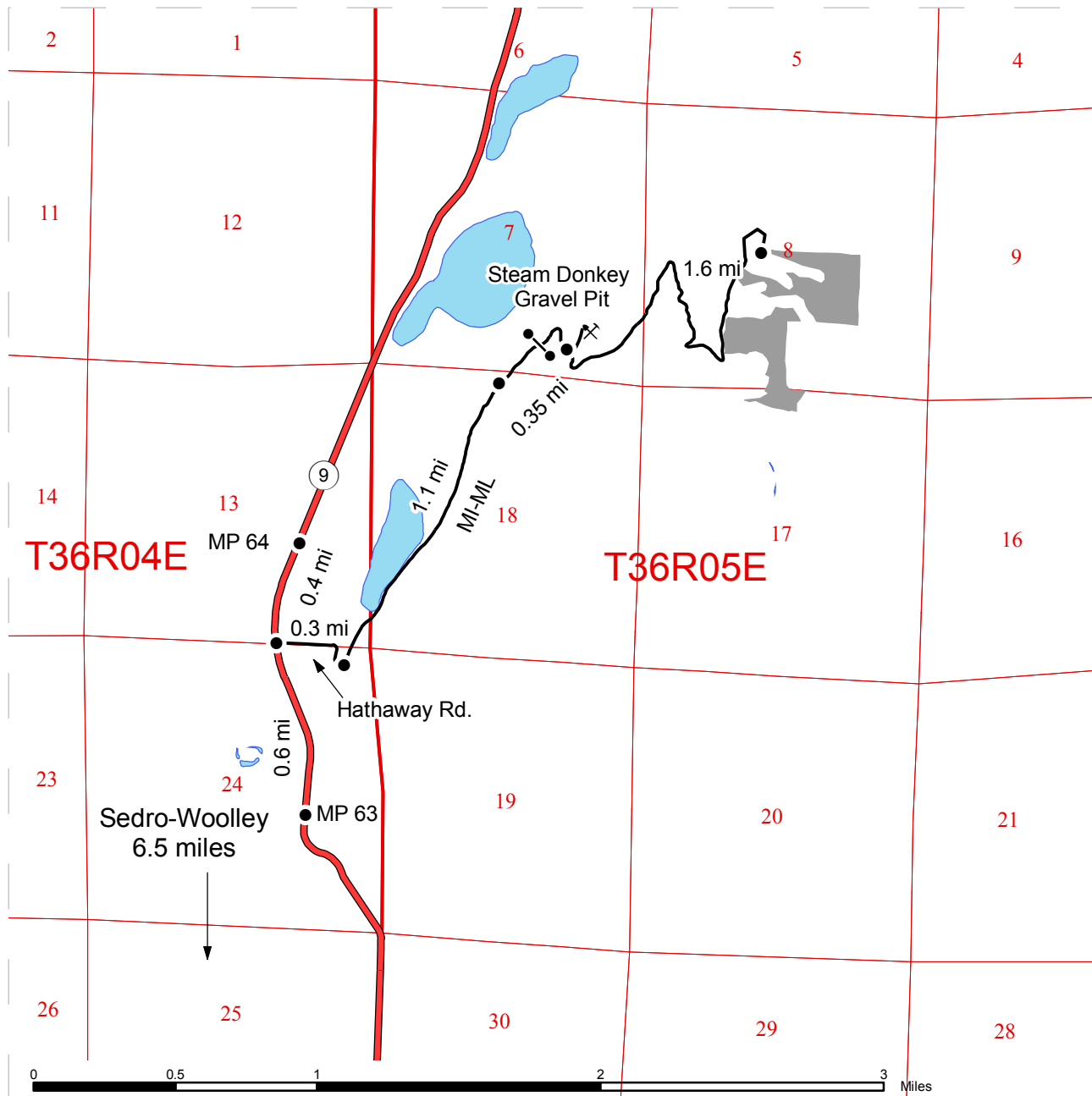
REGION: Northwest Region
COUNTY(S): SKAGIT
ELEVATION RGE: 1334-2307



DRIVING MAP

SALE NAME: Gold Mine
AGREEMENT#: 30-084855
TOWNSHIP(S): T36R05E
TRUST(S): 01 - State Forest Transfer

REGION: Northwest
COUNTY(S): Skagit
ELEVATION RGE: 1334-2307



<ul style="list-style-type: none"> Timber Sale Unit Haul Route State Route Distance Indicator Gate Rock Pit Open Water 	<p>To Timber Sale From the intersection of SR 9 and SR 20 in Sedro-Woolley, WA proceed north on SR 9 for 6.5 miles. At this point, turn east onto Hathaway Road and continue for 0.3 miles and turn north on Cruse Road. This turns into the MI-ML after 0.25 mile. After 1.1 miles, the MI-ML veers right up the hill. You will reach a gate with an F1-3 lock on it after 0.25 miles. Continue past the gate for 1.75 miles until you reach the site of new road construction into the timber sale.</p> <p>To Steam Donkey Gravel Pit From the gate on the MI-ML, proceed 0.1 miles and veer to the north onto the MI-14. Continue for 0.125 miles until you reach the Steam Donkey Gravel Pit.</p> <p>To Christie Hardrock Pit (not pictured) From Acme on Highway 9, proceed south on the highway for 3 miles until you reach Doran Rd. Turn east and continue on Doran Rd. for 0.26 mile and turn south onto Innis Creek Rd. Continue for 0.7 miles and turn left onto the CT-ML. Continue for 3.5 miles until you reach the Christie Hardrock Pit on the north side of the road.</p>
--	--

TIMBER NOTICE OF SALE

SALE NAME: *TRANSMUTATION*

AGREEMENT NO: *30-084291*

AUCTION: March 24, 2010 starting at 10:00 a.m.,
Northwest Region Office, Sedro Woolley, WA

COUNTY: Snohomish

SALE LOCATION: Sale located approximately 7 miles southeast of Granite Falls, WA.

**PRODUCTS SOLD
AND SALE AREA:**

All timber bounded by white timber sale boundary tags, adjacent young stands, and the MZ-27 and MZ-ML roads, except trees marked with blue paint on the bole and root collar, forest products tagged out by yellow leave tree area tags, and cedar snags, dead and down cedar trees, logs and stumps in Unit #1.

All timber bounded by white timber sale boundary tags, adjacent young stands and the MZ-22 Road, except trees marked with blue paint on the bole and root collar, forest products tagged out by yellow leave tree area tags and cedar snags, dead and down cedar trees, logs and stumps in Unit #2.

The above described products on part(s) of Sections 3 all in Township 29 North, Range 7 East, Sections 34 all in Township 30 North, Range 7 East, W.M., containing 84 acres, more or less.

CERTIFICATION: This sale is certified under the Sustainable Forestry Initiative Standard (cert no: 164041)

ESTIMATED SALE VOLUMES AND QUALITY:

Species	Avg DBH	Ring Count	Total MBF	MBF by Grade								UT
				1P	2P	3P	SM	1S	2S	3S	4S	
Douglas fir	22	6	4,042				1,077		1,895	872	198	
Hemlock	15	6	738						318	334	86	
Maple	16		104						23	32	49	
Red cedar	11		102							61	41	
Red alder	19		56						25	25	6	
Sale Total			5,042									

MINIMUM BID: \$1,387,000.00

BID METHOD: Sealed Bids

**PERFORMANCE
SECURITY:**

\$100,000.00

SALE TYPE: Lump Sum

EXPIRATION DATE: September 30, 2011

ALLOCATION: Export Restricted

BID DEPOSIT: \$138,700.00 or Bid Bond. Said deposit shall constitute an opening bid at the appraised price.

HARVEST METHOD: Cable; cable or shovel on slopes 35% or less. Falling and Yarding will not be permitted from November 1 to March 31 unless authorized in writing by the Contract Administrator
THIS PERTAINS TO GROUND-BASED EQUIPMENT ONLY to reduce soil damage and erosion.

ROADS: 36.29 stations of required construction. 23.78 stations of required reconstruction. 15.36 stations of optional construction. 15.36 stations of new road to be abandoned if built. 12.92 stations of existing road to be abandoned.

TIMBER NOTICE OF SALE

Development of an existing hardrock source (MZ-21 Hardrock Pit) at station 111+50 of the MZ-ML Road will involve clearing, stripping, drilling, shooting, and processing rock to generate approximately 72 cubic yards of riprap and approximately 2470 cubic yards of 3-inch-minus ballast. This rock is available at no cost on State land.

Road construction, road reconstruction, road abandonment and the hauling of rock will not be permitted from November 1 to March 31 unless authorized in writing by the Contract Administrator to reduce soil damage and siltation. The hauling of forest products will not be permitted from November 1 to March 31 unless authorized in writing by the Contract Administrator to reduce soil damage and siltation.

ACREAGE DETERMINATION

CRUISE METHOD: Acres determined by GPS traverse and GIS. 94.0.0 acres gross. 3.8 acres deducted for green tree retention clumps, 3.9 acres deducted for wetland management zone and 2.6 acres deducted for existing road. 83.7 acres net. Cruised using variable plot method. Expansion factor used is 40.00 (red alder) and 62.50 (all other species) for Unit 1 and 54.45 for Unit 2. Sighting height is 4.5 feet. Grid size plot spacing is 336 x 200 feet in Unit 1 and 300 x 300 in Unit 2. Plot ratio cruise count is 1:1 in Units 1 and 2. 49 plots were taken in Unit 1, and 4 plots taken in Unit 2, for a total of 53 plots.

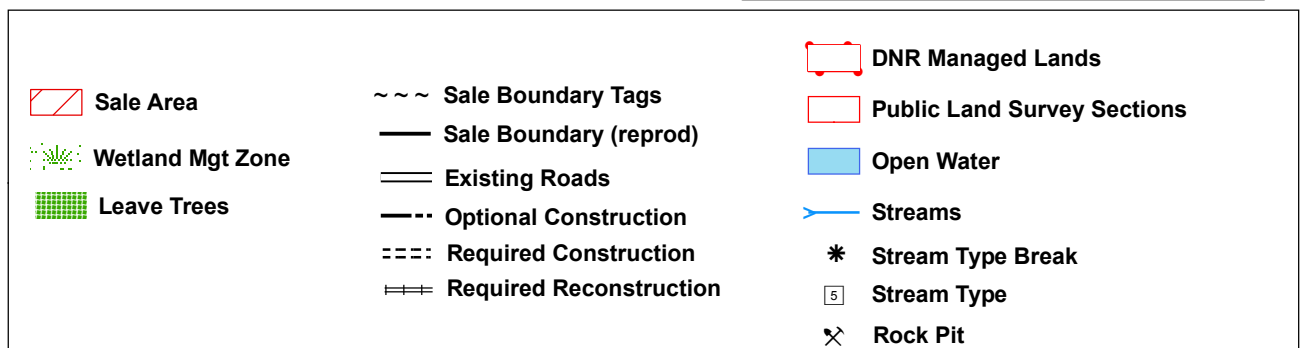
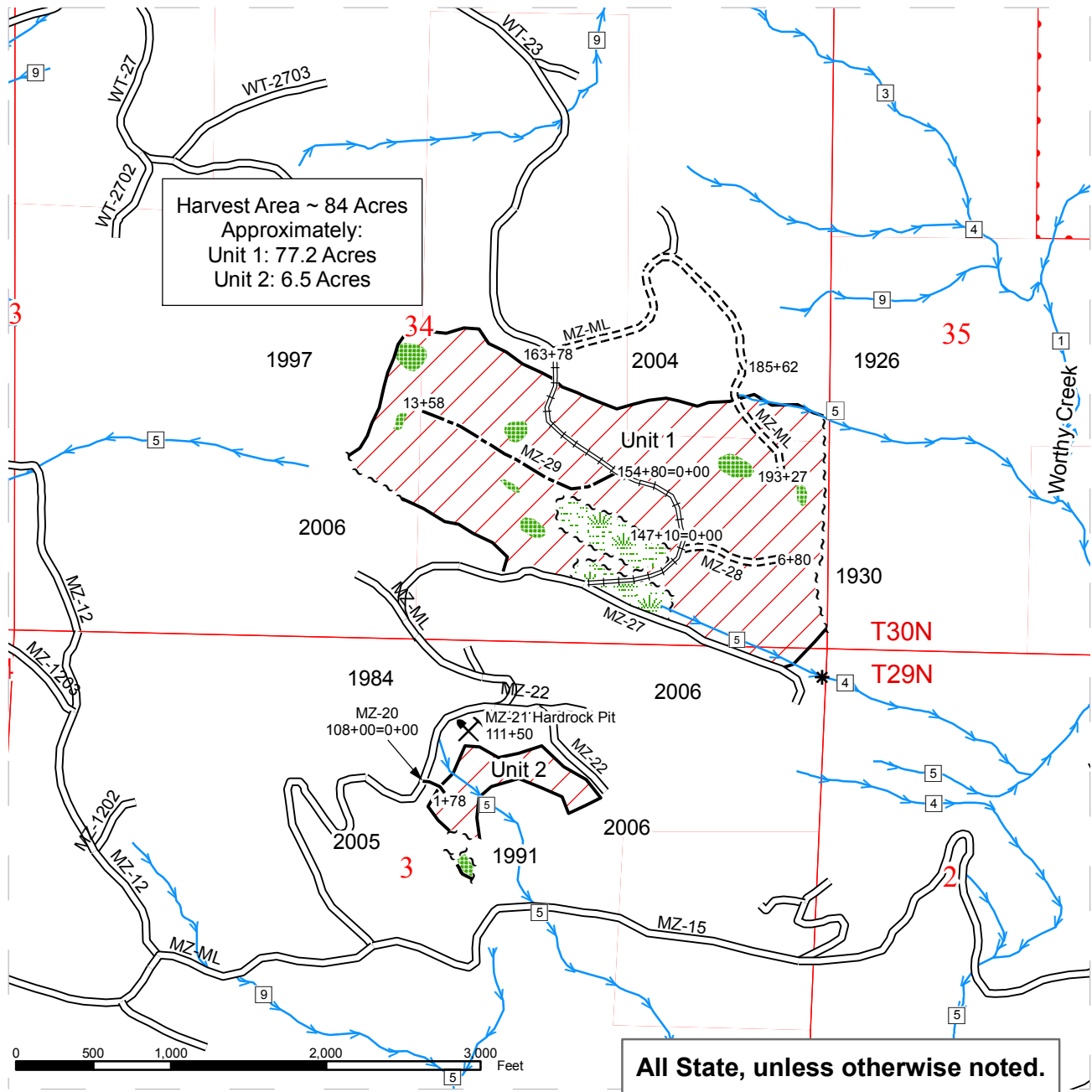
FEES: \$66,806.50 is due on day of sale. \$9.00 per MBF is due upon removal. These are in addition to the bid price.

SPECIAL REMARKS: None.

TIMBER SALE MAP

SALE NAME: TRANSMUTATION
AGREEMENT#: 84291
TOWNSHIP(S): T29R07E, T30R07E
TRUST(S): State Forest Transfer(1), Charitable/Educational/Penal & Reformatory Instit.(6)

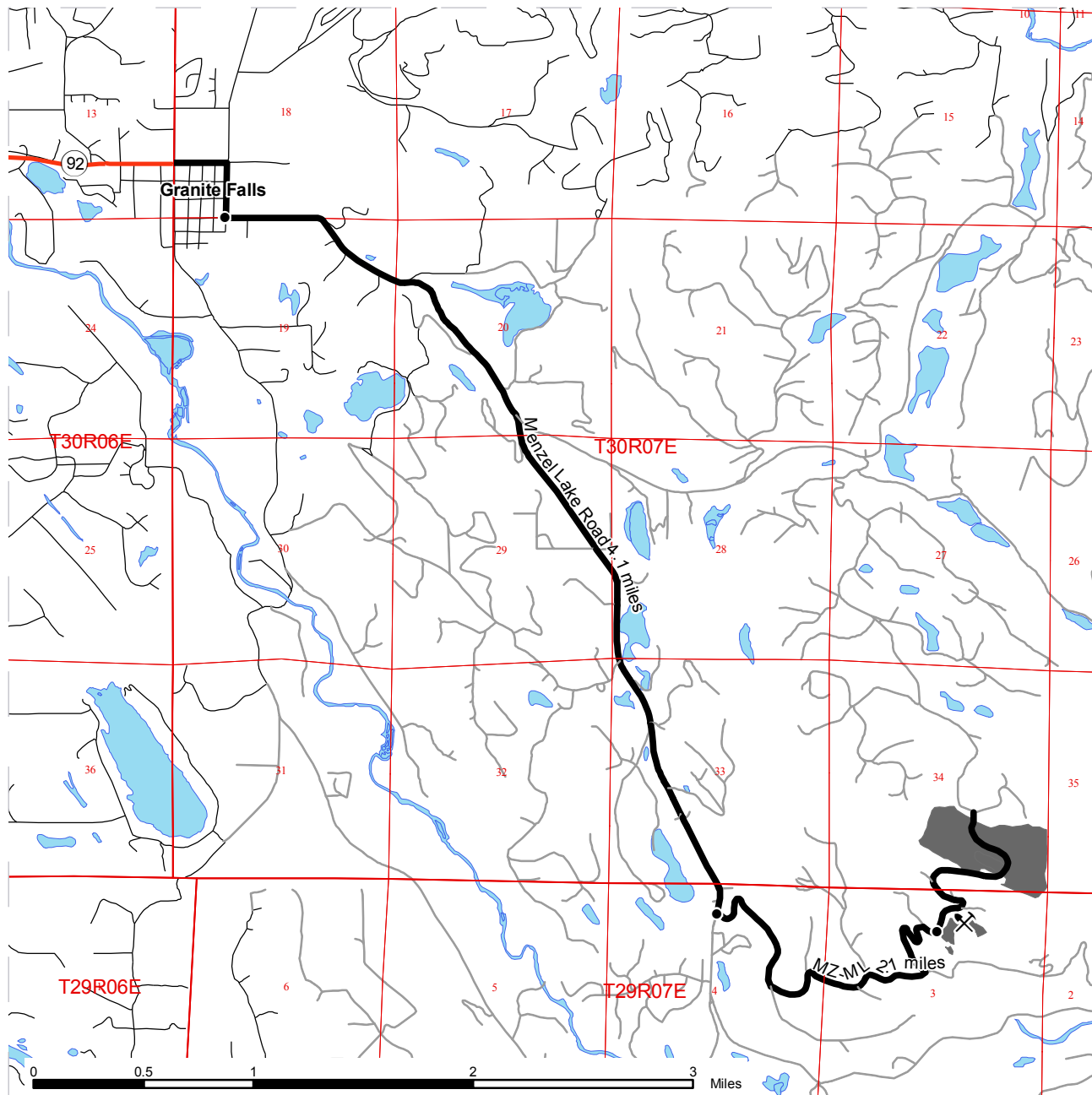
REGION: Northwest Region
COUNTY(S): SNOHOMISH
ELEVATION RGE: 1093-1389



DRIVING MAP

SALE NAME: TRANSMUTATION
AGREEMENT#: 84291
TOWNSHIP(S): T29R07E, T30R07E
TRUST(S): State Forest Board Transfer(1), Charitable/Educational/Penal & Reformatory Instit.(6)

REGION: Northwest Region
COUNTY(S): SNOHOMISH
ELEVATION RGE: 1093-1389



<ul style="list-style-type: none"> Timber Sale Unit Open Water Haul Route Other Route Highways Distance Indicator Rock Pit 	<p><u>DRIVING DIRECTIONS:</u></p> <p>This proposal is located approximately 7 miles southeast of Granite Falls. From Granite Falls, travel south 4.1 miles on Menzel Lake Road. Turn left at the white MZ-ML gate and travel 2.1 miles to Unit 2 and 2.4 to Unit 1.</p>
--	--



TIMBER NOTICE OF SALE

SALE NAME: BYERS BAD BEAR

AGREEMENT NO: 30-084330

AUCTION: March 23, 2010 starting at 10:00 a.m.,
Northeast Region Office, Colville, WA

COUNTY: Stevens

SALE LOCATION: Sale located approximately 24 miles northeast of Colville, WA

PRODUCTS SOLD AND SALE AREA:

All green conifer species; excluding all Douglas fir, western larch, and ponderosa pine 28 inches and greater in diameter at breast height; 7.0 inches and greater in diameter at breast height not banded with blue paint in Units #1, #2, #3, #4, and #5 bounded by white timber sale boundary tags and pink ribbon on part(s) of Sections 36 all in Township 38 North, Range 41 East, W.M., containing 208 acres, more or less.

CERTIFICATION: This sale is certified under the Sustainable Forestry Initiative Standard (cert no: 164041)

ESTIMATED SALE VOLUMES AND QUALITY:

Species	Avg DBH	Ring Count	Total MBF	MBF by Grade								
				P	SM	1S	2S	3S	4S	5S	6S	UT
Douglas fir	14.2		527		13		198	216	100			
Red cedar	11.3		518					268	250			
Larch	14.5		469				165	251	53			
Grand fir	13.1		239				40	145	54			
Hemlock	12.6		114				41	49	24			
Lodgepole	9.8		35						35			
Spruce	12.2		31					25	6			
Alpine fir	12.7		18					13	5			
White pine	9.1		15					5	10			
Sale Total			1,966									

MINIMUM BID: \$381,000.00

BID METHOD: Sealed Bids

PERFORMANCE SECURITY:

\$76,200.00

SALE TYPE: Lump Sum

EXPIRATION DATE: October 31, 2011

ALLOCATION: Export Restricted

BID DEPOSIT: \$38,100.00 or Bid Bond. Said deposit shall constitute an opening bid at the appraised price.

HARVEST METHOD: Forwarder, Rubber tired skidder and Track skidder. Falling and Yarding will not be permitted from March 1 to June 1 unless authorized in writing by the Contract Administrator due to spring breakup. Harvesting restricted until September 1, 2010 in Unit #1 due to CMER study.

ROADS: 22.44 stations of required reconstruction. 7.49 stations of optional reconstruction. 48.63 stations of prehaul maintenance required. 79.56 stations of road deactivation required. Road construction will not be permitted from March 1 to June 1 unless authorized in writing by the Contract Administrator due to spring breakup. The hauling of forest products will not be permitted from March 1 to June 1 unless authorized in writing by the Contract Administrator due to spring breakup.

ACREAGE DETERMINATION



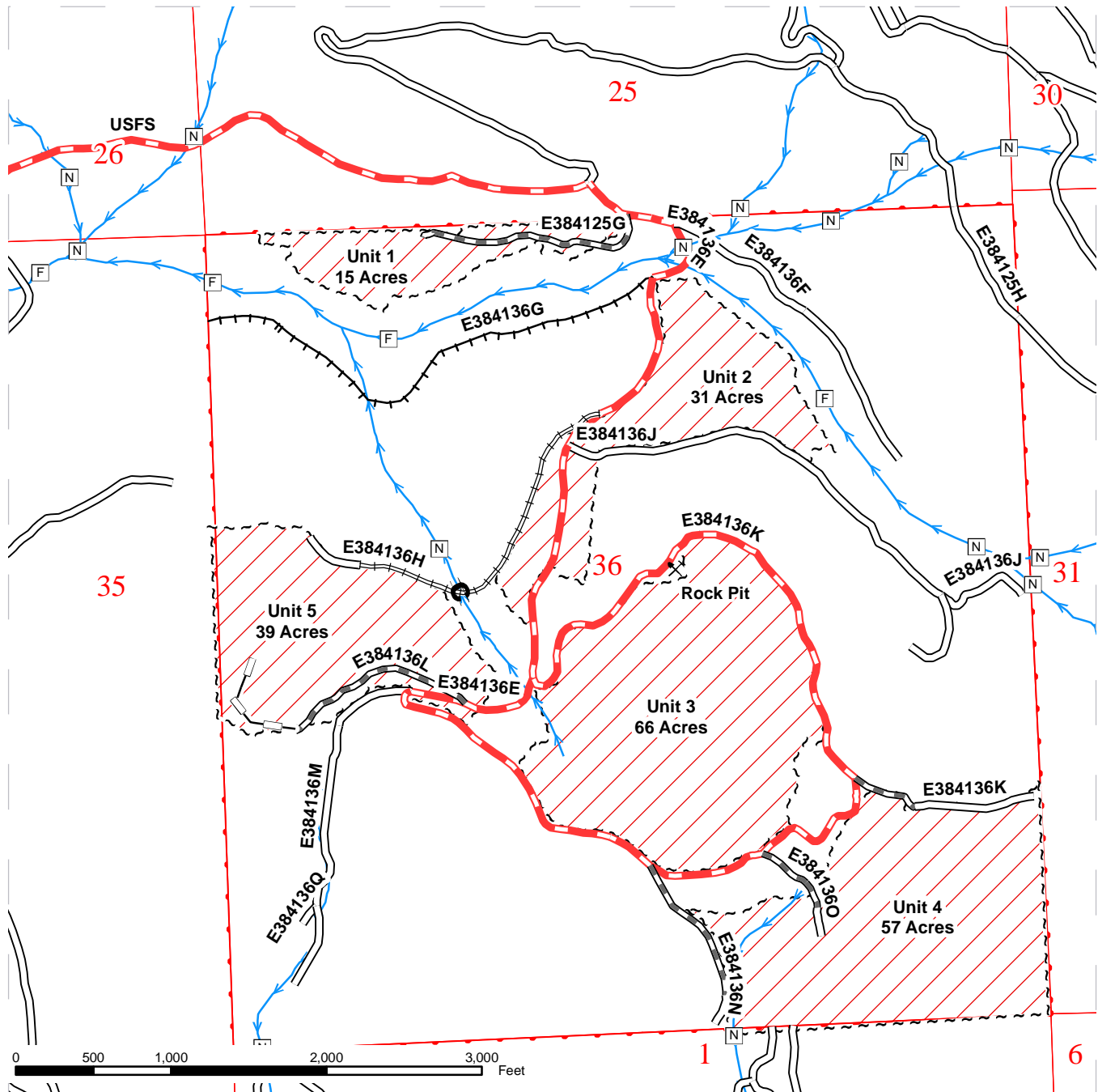
TIMBER NOTICE OF SALE

- CRUISE METHOD:** Acreage determined using GPS methods. Acreage shown above is net harvest acres in harvest units and external right of ways. There are 209 gross acres which includes other existing road right of ways. All species 7.0 inches to 17.5 inches dbh cruised to a 4.6 inch dib top. All species 17.6 inches dbh and greater cruised to 40% of dob at 16 feet.
- FEES:** \$26,100.00 is due on day of sale. \$9.00 per MBF is due upon removal. These are in addition to the bid price.
- SPECIAL REMARKS:** An undetermined quantity of biomass material is available at an additional fee. See the Schedule A of the Contract for details. Purchaser's contractor shall thoroughly clean all skidding, falling, and harvesting equipment prior to entry onto State land to remove contaminated soils and noxious weed seed. Equipment shall be cleaned at a location approved by the Contract Administrator. Other documents are available at <http://www.dnr.wa.gov/BusinessPermits/Topics/AppraisalPackets/Pages/Home.aspx>

TIMBER SALE MAP

SALE NAME: BYERS BAD BEAR
 AGREEMENT#: 84330
 TOWNSHIP(S): T38NR41E
 TRUST(S): COMMON SCHOOL & INDEMNITY (3)

REGION: NORTHEAST
 COUNTY(S): STEVENS
 ELEVATION RGE: 3523-3775 FT.



Logging Methods

Ground

Unit Tags

~ ~ ~ Sale Boundary Tags

Rock Pit

DNR Managed Lands

Public Land Survey Sections

Open Water

Streams

Culvert, Existing

Road Construction Types

Existing Road

Pre-Haul Maint.

Post-Haul Maint.

Abandoned

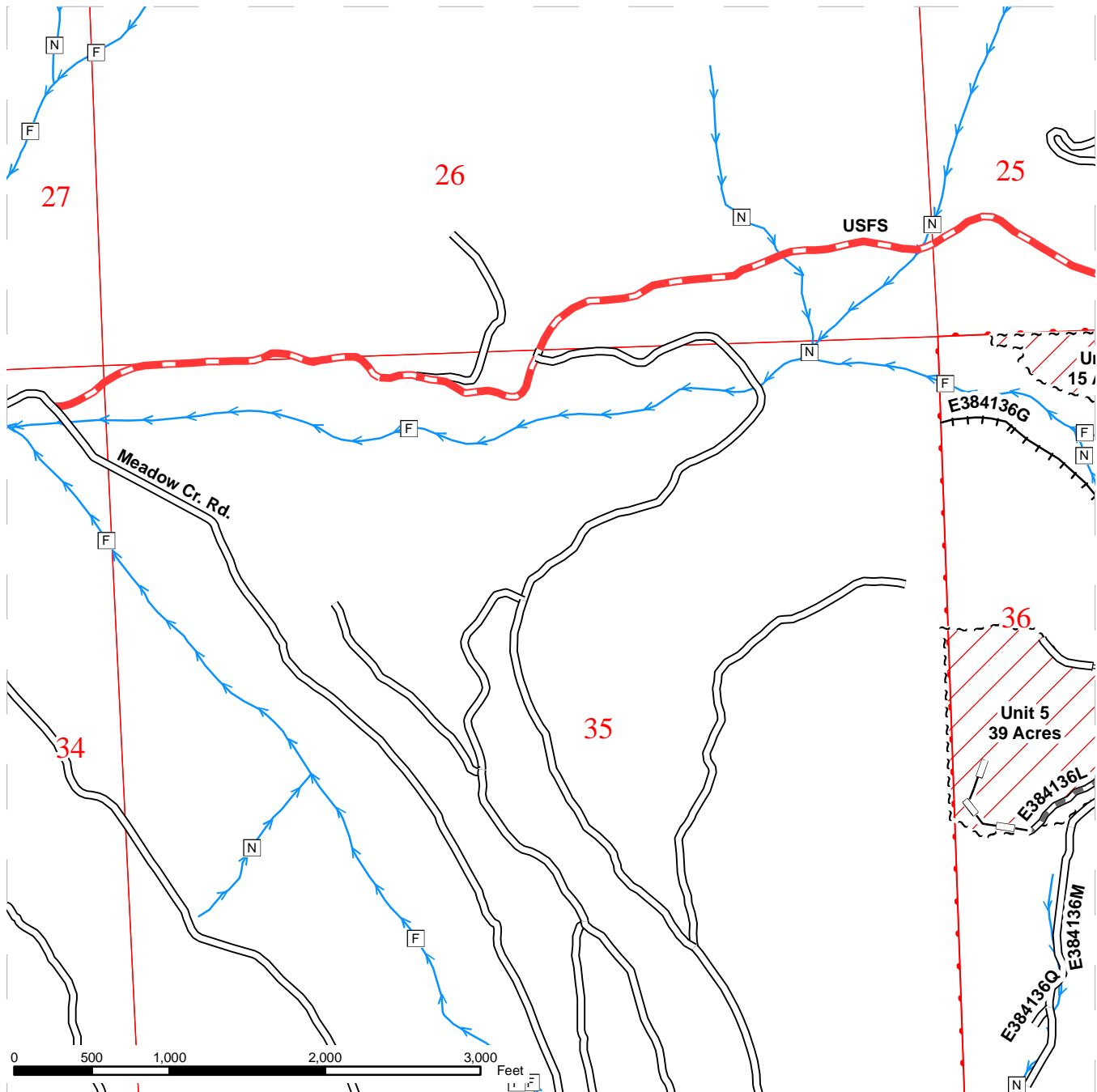
Reconstruction

Optional Reconst.

TIMBER SALE MAP

SALE NAME: BYERS BAD BEAR
AGREEMENT#: 84330
TOWNSHIP(S): T38NR41E
TRUST(S): COMMON SCHOOL & INDEMNITY (3)

REGION: NORTHEAST
COUNTY(S): STEVENS
ELEVATION RGE: 3523-3775 FT.



Logging Methods

Ground

Unit Tags

~ ~ ~ Sale Boundary Tags

✕ Rock Pit

DNR Managed Lands

Public Land Survey Sections

Open Water

Streams

Culvert, Existing

Road Construction Types

Existing Road

Pre-Haul Maint.

Post-Haul Maint.

Abandoned

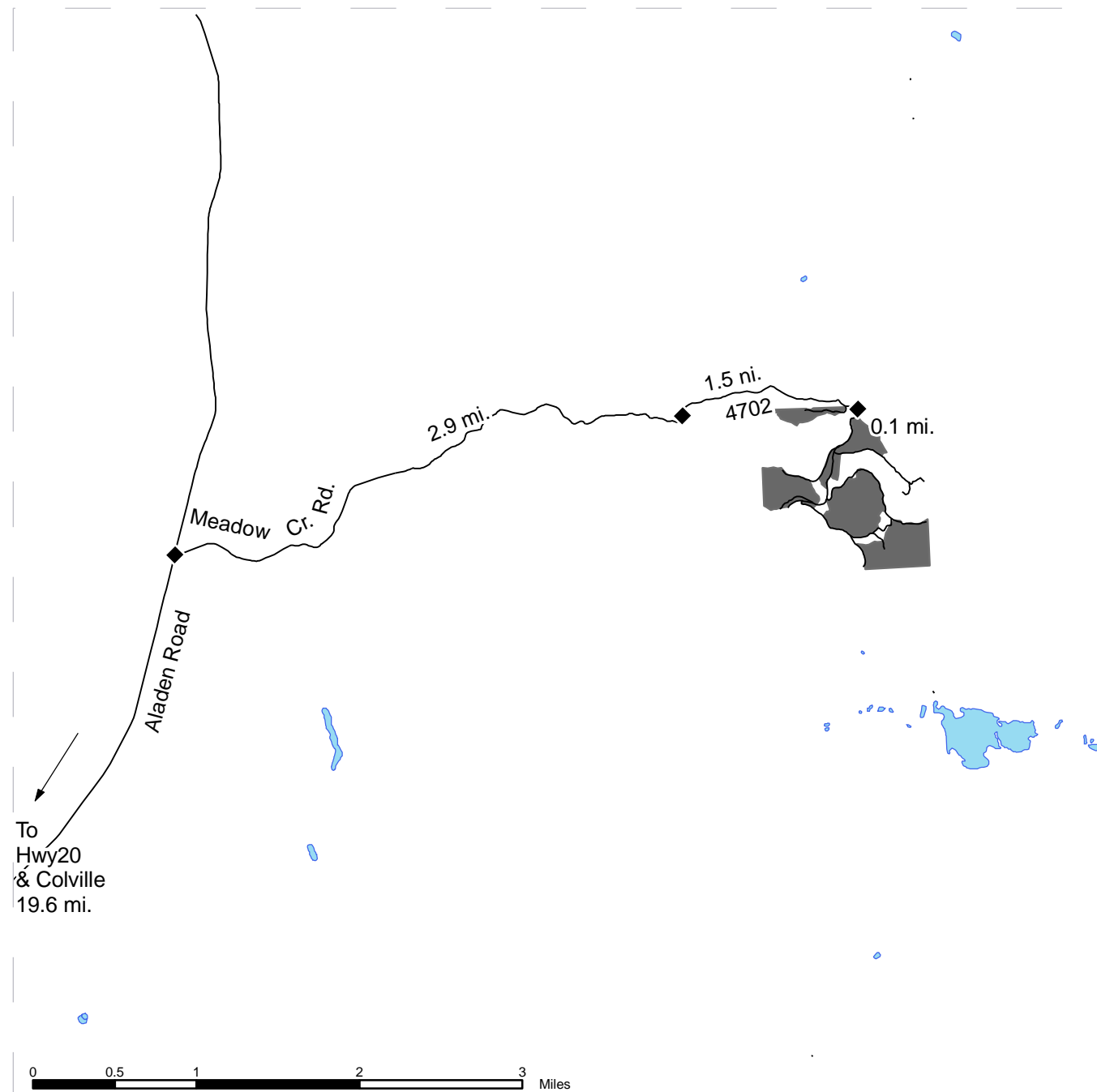
Reconstruction

Optional Reconst.

DRIVING MAP

SALE NAME: BYERS BAD BEAR
AGREEMENT#: 84330
TOWNSHIP(S): T38NR41E
TRUST(S): Common School and Indemnity(3)

REGION: Northeast Region
COUNTY(S): STEVENS
ELEVATION RGE: 3523-3775



- Timber Sale Unit
- Other Route
- Highways
- Open Water

DRIVING DIRECTIONS:

From Colville go east on Hwy 20, .5 miles. Turn North on Aladdin Road, go 19.1 miles. Turn east on Meadow creek go 2.9 miles. Turn left on USFS # 4702, go 1.5 miles. Turn right .1 miles to enter State proposal.



TIMBER NOTICE OF SALE

SALE NAME: *ENDURANCE*

AGREEMENT NO: 30-084599

AUCTION: March 25, 2010 starting at 10:00 a.m., **COUNTY:** Thurston
Pacific Cascade Region Office, Castle Rock, WA

SALE LOCATION: Sale located approximately 5 miles southwest of Littlerock, WA

**PRODUCTS SOLD
AND SALE AREA:**

All timber, except leave trees banded with blue paint, leave tree clumps tagged out with yellow "Leave Tree Area" tags, pre-existing stumps, all down timber existing five years prior to the day of sale, and snags, bounded by the following: timber sale boundary tags, reprod, and the E-6800, E-6830 and E-6831 roads in Unit 1; timber sale boundary tags and reprod in Unit 2; timber sale boundary tags, reprod and the E-6200 and E-6260 roads in Unit 3 on part(s) of Section 7 all in Township 16 North, Range 3 West, W.M., containing 93 acres, more or less.

CERTIFICATION: This sale is certified under the Sustainable Forestry Initiative Standard (cert no: BV-SFIS-US09000572)

ESTIMATED SALE VOLUMES AND QUALITY:

Species	Avg DBH	Ring Count	Total MBF	MBF by Grade								UT
				1P	2P	3P	SM	1S	2S	3S	4S	
Douglas fir	21.8	8	4,785			19	106		3,487	1,005	168	
Red alder	15.0		32							17	15	
Red cedar	21.0		4							4		
Sale Total			4,821									

MINIMUM BID: \$1,383,000.00

BID METHOD: Sealed Bids

PERFORMANCE

SECURITY: \$100,000.00

SALE TYPE: Lump Sum

EXPIRATION DATE: October 31, 2011

ALLOCATION: Export Restricted

BID DEPOSIT: \$138,300.00 or Bid Bond. Said deposit shall constitute an opening bid at the appraised price.

HARVEST METHOD: Shovel and Track skidder. Ground based equipment being restricted to slopes of 35% and less during dry soil conditions. A Tracked Skidder may be used for pole removal only. See clause H-140 and Schedule L for further harvest requirements. A detailed felling and yarding plan shall be required prior to any harvest activities and approved in writing by the Contract Administrator. Ground Based Yarding will not be permitted from November 1 to April 30 unless authorized in writing by the Contract Administrator.

ROADS: 37.76 stations of optional construction. 93.00 stations of pre-haul maintenance. Rock for construction under this contract may be obtained at no cost to the Purchaser from the Vantage Quarry located in Section 22, Township 16 North, Range 04 West, W.M. At road approaches to county roads and state highways; any mud, dirt, rock, or other material that is tracked or spilled on the asphalt surface, shall be removed immediately by the Purchaser. Road construction will not be permitted from September 30 to May 1 unless authorized in writing by the Contract Administrator.



TIMBER NOTICE OF SALE

ACREAGE DETERMINATION

CRUISE METHOD: The acreage was determined by GPS. Cruise was completed using variable plot cruise methods. Harvesting activities are estimated to be 100% ground-based harvesting.

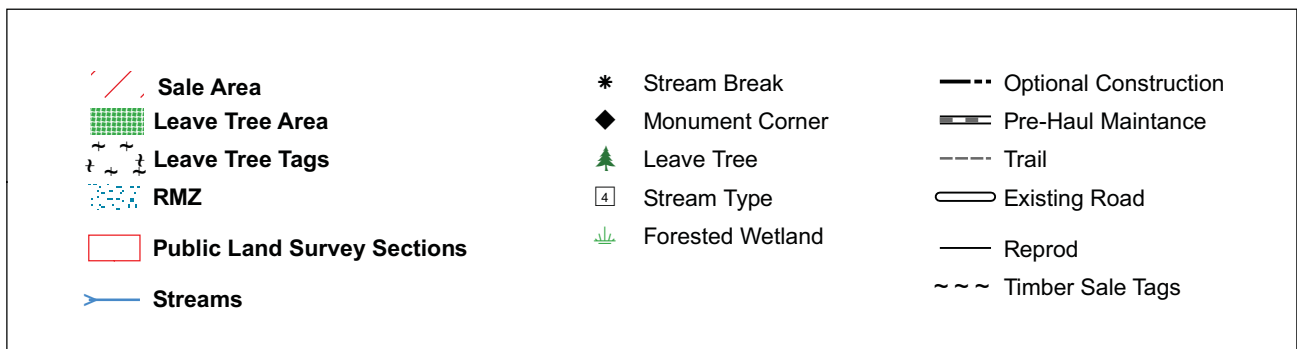
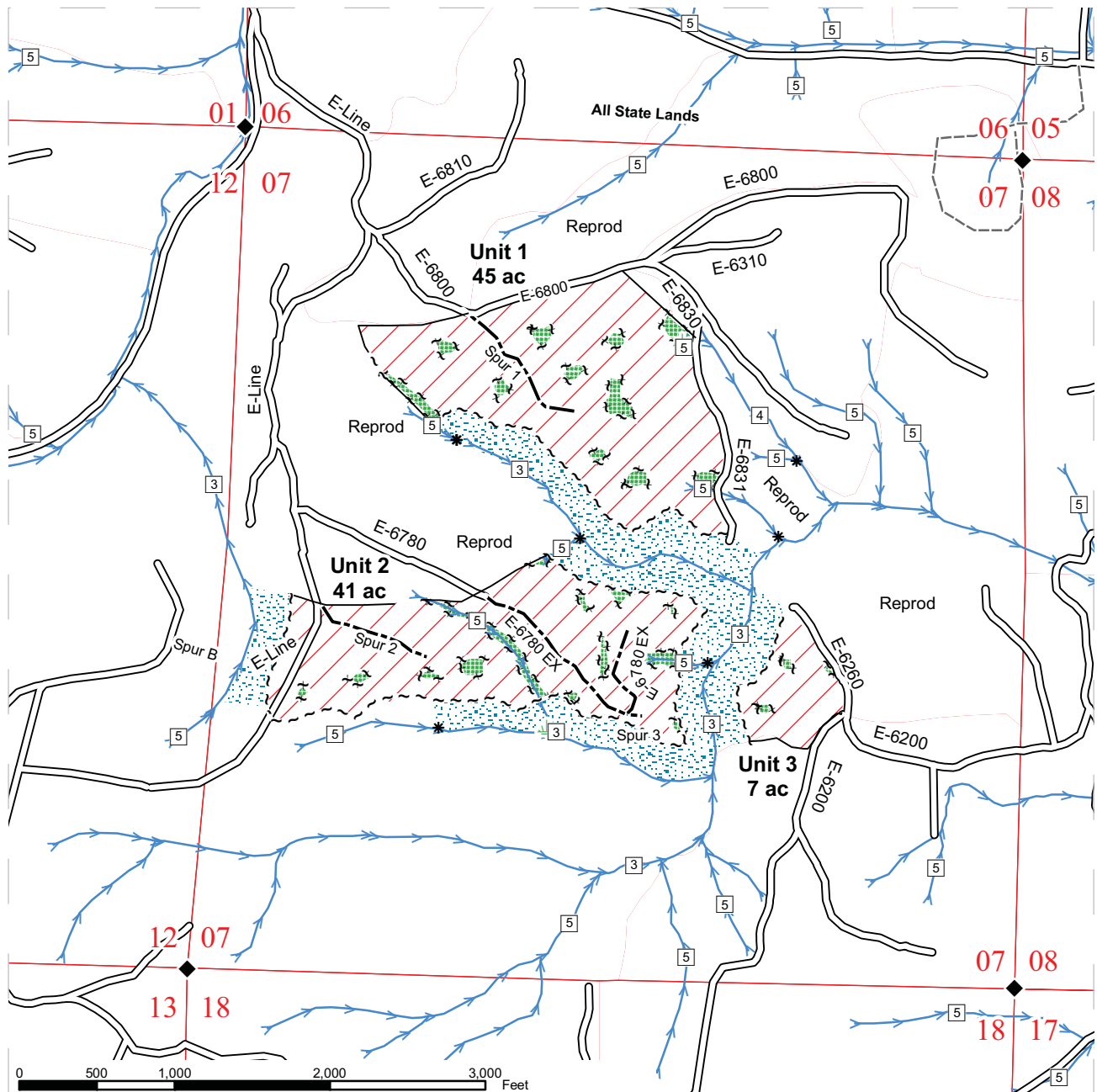
FEES: \$63,900.00 is due on day of sale. \$9.00 per MBF is due upon removal. These are in addition to the bid price.

SPECIAL REMARKS: This sale may have Douglas-fir poles and Douglas-fir mini-peeler quality logs.

TIMBER SALE MAP

SALE NAME: Endurance
 AGREEMENT#: 30-084599
 TOWNSHIP(S): T16N R03W
 TRUST(S): Forest Board Repayment (42)

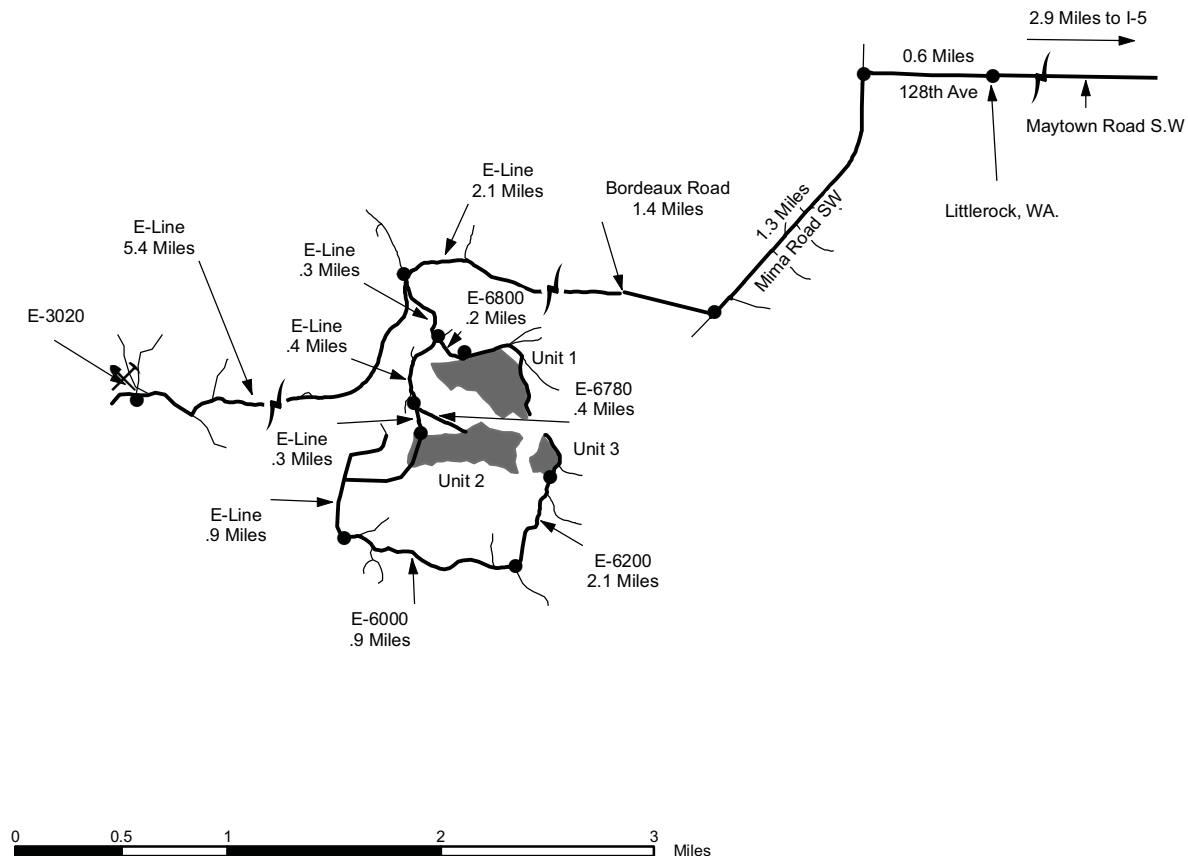
REGION: Pacific Cascade
 COUNTY(S): Thurston
 ELEVATION RGE: 400 ft. - 790 ft.



DRIVING MAP

SALE NAME: ENDURANCE
AGREEMENT#: 30-084599
TOWNSHIP(S): T16R03W
TRUST(S): Forest Board Repayment(42)

REGION: Pacific Cascade Region
COUNTY(S): THURSTON
ELEVATION RGE: 484-835



- Timber Sale Unit
- Other Route
- Haul Route
- Open Water
- Distance Indicator
- Break
- Rock Pit

DRIVING DIRECTIONS:

Unit 1: From Littlerock continue on 128th Ave west for 0.6 mile; turn south (left) onto Waddell Creek road for 1.3 miles; turn west (right) onto Bordeaux road for 1.4 miles continue west on Bordeaux and merge onto E-Line; continue west on E-Line for 2.1 miles; turn southeast (left) onto E-line for .3 Miles; turn southeast (left) onto E-6800 for .2 miles to Unit 1

Unit 2: From E-line and E-6800 continue 0.3 miles on the E-line 0.4 miles to unit 2.

Unit 3: From Unit 2 on E-Line continue for 0.9 miles, turn east (left) onto E-6000 for 0.9 Miles; turn north (left) onto E-6200 for 0.6 Miles to Unit 3.

Vantage Rock Pit: From E-Line and E-3020 continue for 5.4 mile to E-3020 turn northwest (right) to Vantage Pit.



TIMBER NOTICE OF SALE

SALE NAME: ASCEND

AGREEMENT NO: 30-084686

AUCTION: March 25, 2010 starting at 10:00 a.m., **COUNTY:** Thurston
Pacific Cascade Region Office, Castle Rock, WA

SALE LOCATION: Sale located approximately 15 miles northwest of Littlerock, WA

**PRODUCTS SOLD
AND SALE AREA:**

All timber, except leave trees tagged out with yellow "Leave Tree Area" boundary tags, pre-existing stumps, 285 leave trees to be selected and marked by the Purchaser (see Schedule Z) in Unit #1, and all down timber existing five years prior to the day of sale, and snags, bounded by the following: timber sale boundary tags, the C-Line, C-4010, and the C-5010 roads in Unit 1; timber sale boundary tags, reprod, and the C-6000 road in Unit 2 on part(s) of Sections 14 and 24 all in Township 17 North, Range 4 West, W.M., containing 136 acres, more or less.

CERTIFICATION: This sale is certified under the Sustainable Forestry Initiative Standard (cert no: BV-SFIS-US09000572)

ESTIMATED SALE VOLUMES AND QUALITY:

Species	Avg DBH	Ring Count	Total MBF	MBF by Grade								UT
				1P	2P	3P	SM	1S	2S	3S	4S	
Douglas fir	18.6	6	4,142						2,468	1,418	256	
Hemlock	16.8	7	256						121	111	24	
Red alder	15.1		81						17	14	50	
Sale Total			4,479									

MINIMUM BID: \$1,150,000.00

BID METHOD: Sealed Bids

**PERFORMANCE
SECURITY:**

\$100,000.00

SALE TYPE: Lump Sum

EXPIRATION DATE: October 31, 2010

ALLOCATION: Export Restricted

BID DEPOSIT: \$115,000.00 or Bid Bond. Said deposit shall constitute an opening bid at the appraised price.

HARVEST METHOD: Cable, Shovel and Track skidder. Ground based equipment shall be restricted to slopes less than 35% and will be allowed to operate during dry soil conditions only. Tracked skidders shall only be allowed for the removal of poles.

ROADS: 33.87 stations of optional construction. 203.81 stations of required pre-haul maintenance. Rock for construction and/or pre-haul maintenance under this contract may be obtained from the Low Bank Quarry, located in Section 15, Township 17 North, Range 04 West, W.M., at no charge to the Purchaser. Rock for construction and pre-haul maintenance under this contract may also be obtained from any commercial source as approved in writing by the Contract Administrator. Road construction will not be permitted from September 30 to May 1 unless authorized in writing by the Contract Administrator. The hauling of forest products will not be permitted from August 1 to September 1 unless authorized in writing by the Contract Administrator.



TIMBER NOTICE OF SALE

ACREAGE DETERMINATION

CRUISE METHOD: The sale acres were determined by GPS. The sale area was cruised using a variable plot cruise method. Harvesting activities are estimated to be approximately 60% ground-based and 40% cable harvesting.

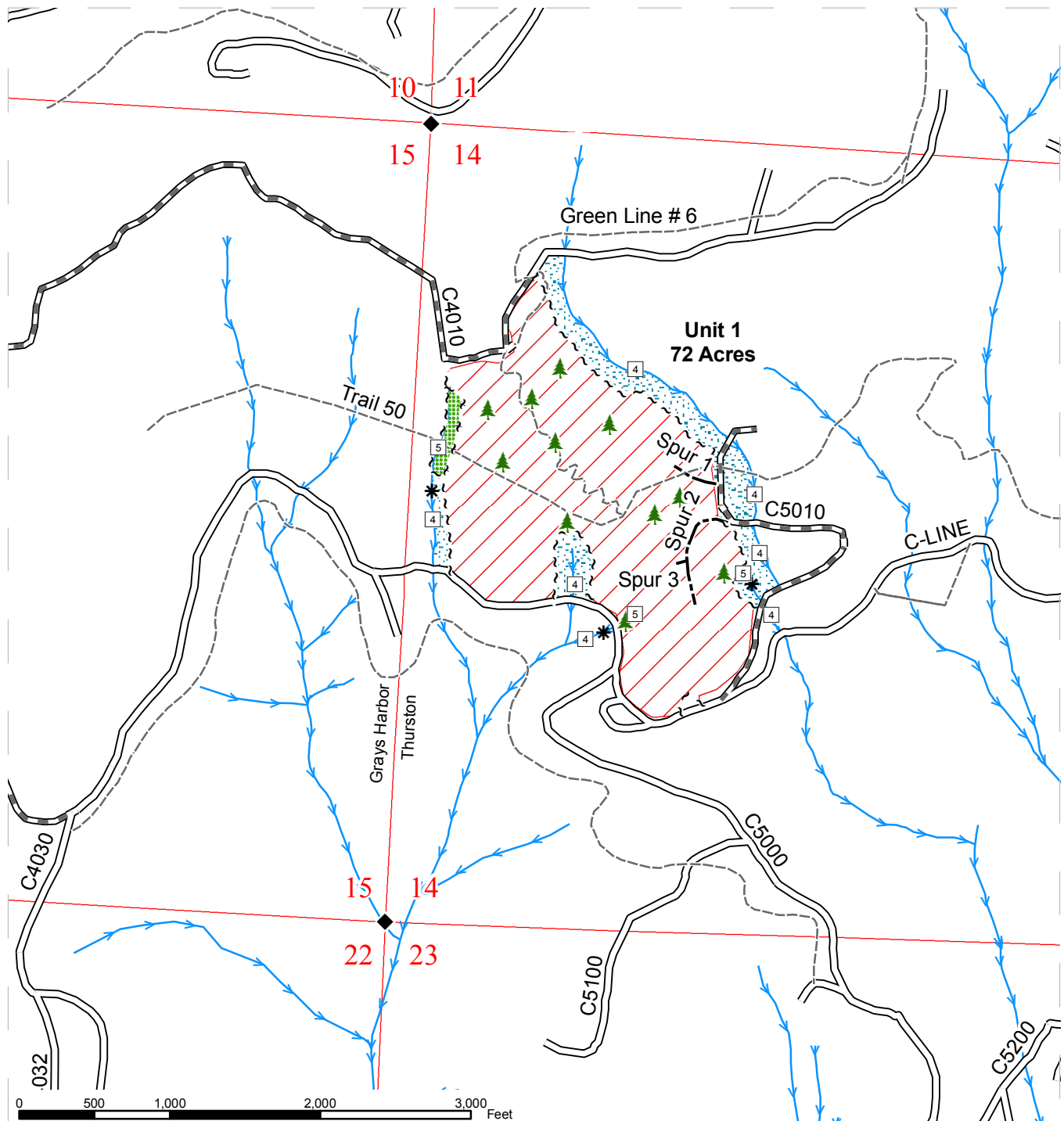
FEES: \$59,350.00 is due on day of sale. \$9.00 per MBF is due upon removal. These are in addition to the bid price.

SPECIAL REMARKS: Recreation trails that cross Unit 1 shall be cleaned, repaired, and re-opened within 15 days following completion of yarding activities adjacent to or across the trails. The C-Line from MP 2.98 to MP 3.68 may be closed from August 1, 2010 to September 1, 2010, for stream crossing repair work. The hauling of forest products on this portion of the C-Line during this time will not be permitted.

TIMBER SALE MAP

SALE NAME: ASCEND
AGREEMENT#: 30-084686
TOWNSHIP(S): T17R04W
TRUST(S): State Forest Board Purchase(2), Forest Board Repayment(42)

REGION: Pacific Cascade Region
COUNTY(S): GRAYS HARBOR, THURSTON
ELEVATION RGE: 631-2008

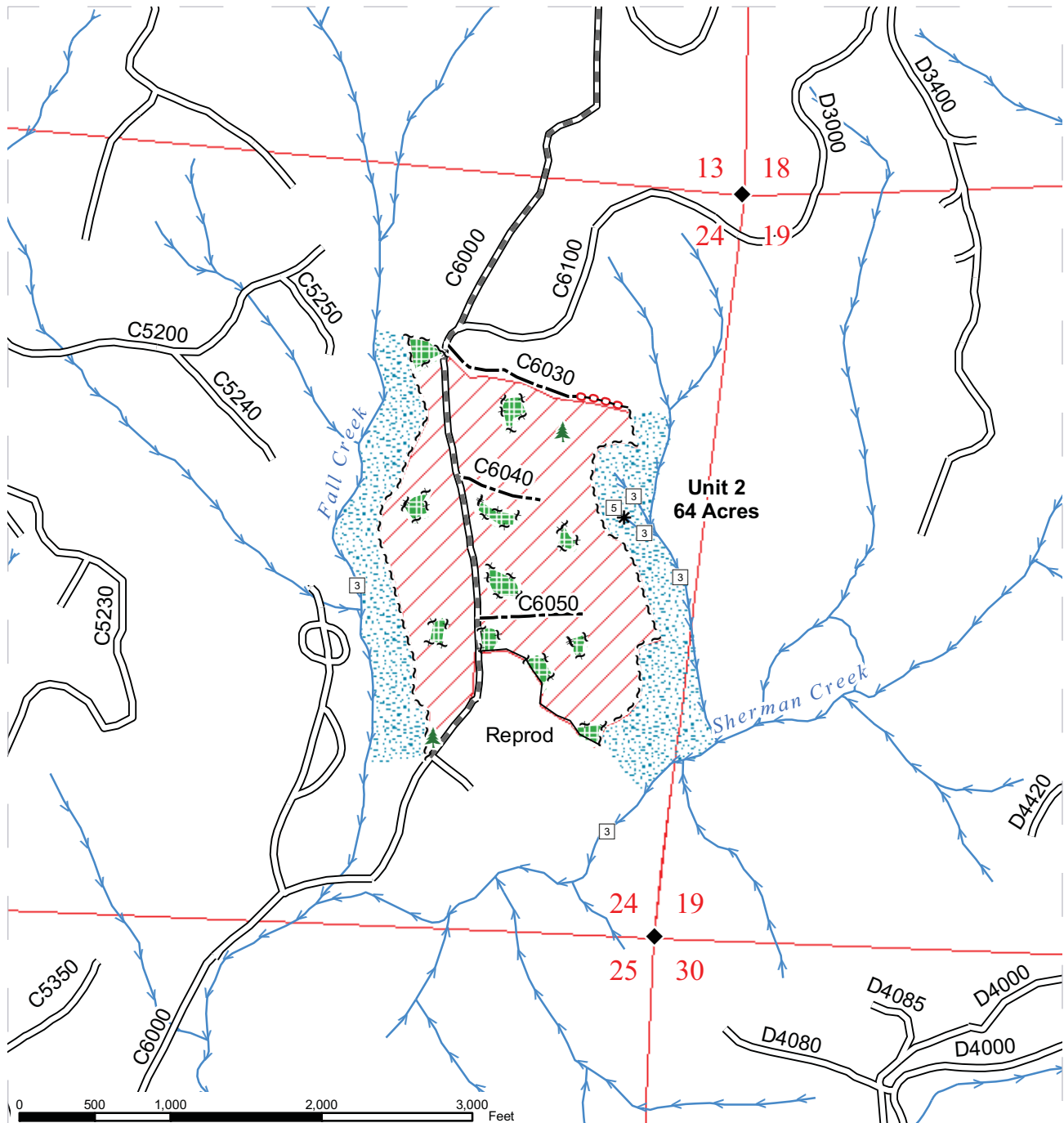


Sale Area	Abandoned Road	Leave Trees
Riparian Mgt Zone	Trail/Old Grade	Monumented Corner
Leave Tree Area	Existing Road	Stream Type
Reprod	Optional Construction	Stream Type Break
Sale Boundary Tags	Required Pre-Haul Maintenance	
Leave Tree Tags	Streams	

TIMBER SALE MAP

SALE NAME: ASCEND
AGREEMENT#: 30-084686
TOWNSHIP(S): T17R04W
TRUST(S): State Forest Board Purchase(2), Forest Board Repayment(42)

REGION: Pacific Cascade Region
COUNTY(S): GRAYS HARBOR, THURSTON
ELEVATION RGE: 631-2008

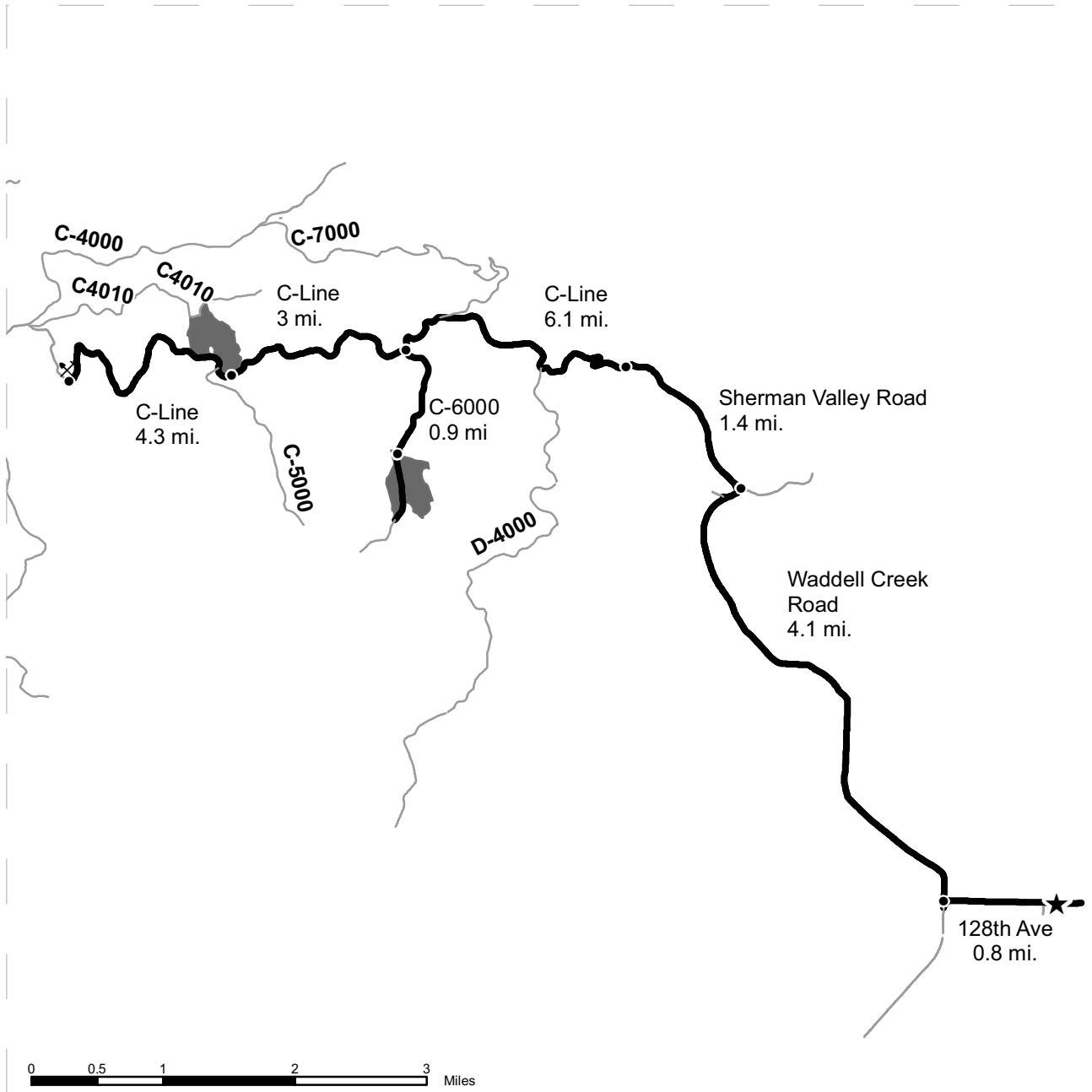


Sale Area	Abandoned Road	Leave Trees
Riparian Mgt Zone	Trail/Old Grade	Monumented Corner
Leave Tree Area	Existing Road	Stream Type
Reprod	Optional Construction	Stream Type Break
Sale Boundary Tags	Required Pre-Haul Maintenance	
Leave Tree Tags	Streams	

DRIVING MAP

SALE NAME: ASCEND
AGREEMENT#: 30-084686
TOWNSHIP(S): T17R04W
TRUST(S): State Forest Board Purchase(2), Forest Board Repayment(42)

REGION: Pacific Cascade Region
COUNTY(S): GRAYS HARBOR, THURSTON
ELEVATION RGE: 631-2008



<p> Timber Sale Unit Other Route Haul Route Little Rock Low Bank Quarry Mile Indicator </p>	<p><u>DRIVING DIRECTIONS:</u></p> <p>From Little Rock travel west on 128th Ave 0.8 miles to Waddell Creek Road and turn north (right). Continue on Waddell Creek Road for 4 miles to Sherman Valley Road and turn west (left). Travel on Sherman Valley Road 1.4 miles to the C-Line. The Sherman Valley Road ends and becomes the C-Line. Travel on the C-Line for 9.1 miles to the Unit 1. Unit 1 is located north of the C-Line.</p> <p>To access Unit 2 travel west on the C-Line for 6.1 miles from the Sherman Valley Road to the C-6000 and turn south (left). Continue south on the C-6000 for 0.9 miles to Unit 2, located east of the C-6000.</p> <p>To access Low Bank Quarry travel west on the C-Line 13.4 miles from the Sherman Valley Road to Low Bank Quarry located North of the C-Line.</p>
--	---



TIMBER NOTICE OF SALE

SALE NAME: *HELLO JOHN*

AGREEMENT NO: 30-084573

AUCTION: March 24, 2010 starting at 10:00 a.m.,
Northwest Region Office, Sedro Woolley, WA

COUNTY: Whatcom

SALE LOCATION: Sale located approximately 8 miles southeast of Maple Falls, WA.

**PRODUCTS SOLD
AND SALE AREA:**

All timber bounded by white timber sale boundary tags, adjacent young stands, and the WA-15 Road, except trees marked with blue paint on the bole and root collar, forest products tagged out by yellow leave tree area tags and cedar snags, dead and down cedar trees, logs and stumps in Units #1 and #2.

All trees marked with blue special management tags in Unit #2.

All timber bounded by orange right of way tags.

The above described products on part(s) of Sections 2, 3, 10 and 11 all in Township 39 North, Range 6 East, W.M., containing 148 acres, more or less.

CERTIFICATION: This sale is certified under the Sustainable Forestry Initiative Standard (cert no: 164041)

ESTIMATED SALE VOLUMES AND QUALITY:

Species	Avg DBH	Ring Count	Total MBF	MBF by Grade								UT
				1P	2P	3P	SM	1S	2S	3S	4S	
Hemlock	12	8	2,364						534	1,185	645	
Douglas fir	17	7	1,290				66		587	535	102	
Silver fir	13		627						186	249	192	
Red cedar	14		348							252	96	
Red alder	13		54							32	22	
Cottonwood	9		7								7	
Sale Total			4,690									

MINIMUM BID: \$732,000.00

BID METHOD: Sealed Bids

**PERFORMANCE
SECURITY:**

\$100,000.00

SALE TYPE: Lump Sum

EXPIRATION DATE: September 30, 2011

ALLOCATION: Export Restricted

BID DEPOSIT: \$73,200.00 or Bid Bond. Said deposit shall constitute an opening bid at the appraised price.

HARVEST METHOD: Cable; cable or shovel on slopes 25% or less. Falling and Yarding will not be permitted from November 1 to March 31 unless authorized in writing by the Contract Administrator (THIS PERTAINS TO GROUND-BASED EQUIPMENT ONLY) to reduce soil damage and erosion.

ROADS: 122.37 stations of required construction. 36.75 stations of optional construction. 7.64 stations of optional reconstruction. 35.43 stations of road to be abandoned if built.

TIMBER NOTICE OF SALE

Development of a proposed hardrock source (WA-1800 Sandstone Pit) at station 0+50 of the WA-18 Road will involve clearing, stripping, drilling, shooting, and processing rock to generate riprap and subgrade ballast. This rock is available at no cost on State land.

Development of an existing hardrock Source (WA-19 Sandstone Pit) at station 102+05 of the WA-ML Road will involve clearing, stripping, drilling, shooting, and processing rock to generate riprap and subgrade ballast. This rock is available at no cost on State land.

Development of an existing hardrock source (Nolte Hardrock Pit) at MP 2.2 of the BK-06 Road will involve drilling, shooting, and processing rock to generate riprap and 3-inch-minus surfacing ballast. This rock is available at no cost on State land.

Use of an existing 3-inch-minus surfacing ballast stockpile (Nolte Pit Stockpile) at station 5+25 of the BK-0621 Road. This rock is available at no cost on State land.

Road construction, road reconstruction, road abandonment, and the hauling of rock will not be permitted from November 1 to March 31 unless authorized in writing by the Contract Administrator to reduce soil damage and siltation.

This project is estimated to need approximately 391 cubic yards of riprap, approximately 5,340 cubic yards of 3-inch-minus surfacing ballast, and approximately 9,805 cubic yards of subgrade ballast rock. The hauling of forest products will not be permitted from November 1 to March 31 unless authorized in writing by the Contract Administrator to reduce soil damage and siltation.

ACREAGE DETERMINATION

CRUISE METHOD: Acres determined by GPS traverse. 161.3 acres gross. 4.6 acres deducted for green tree retention clumps and 8.5 acres deducted for RMZs. 148.2 acres net. Cruised using variable plot method. Expansion factor used is 40.00 used on red alder and 54.45 used for all other species. Sighting height is 4.5 feet. Grid size plot spacing is 400 x 200 feet. Plot ratio cruise count is 1:1. 78 plots were taken. Note: R/W was included in Unit 2 acreage.

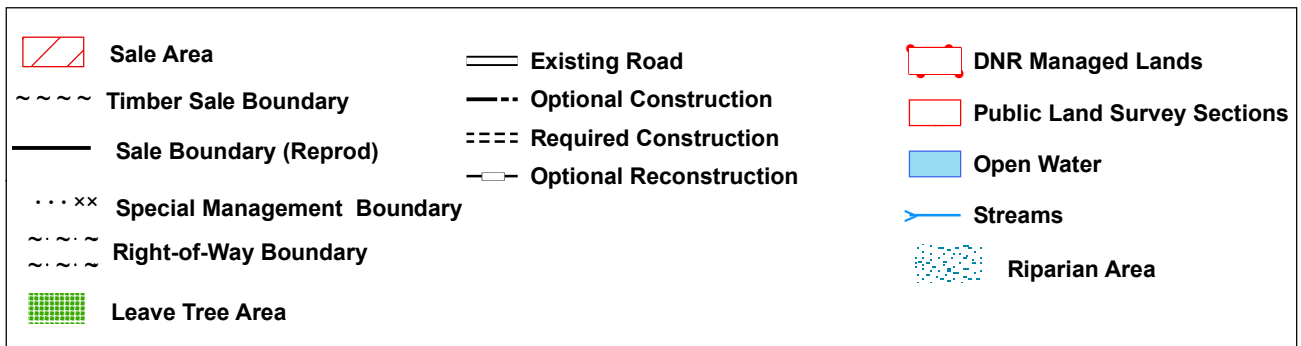
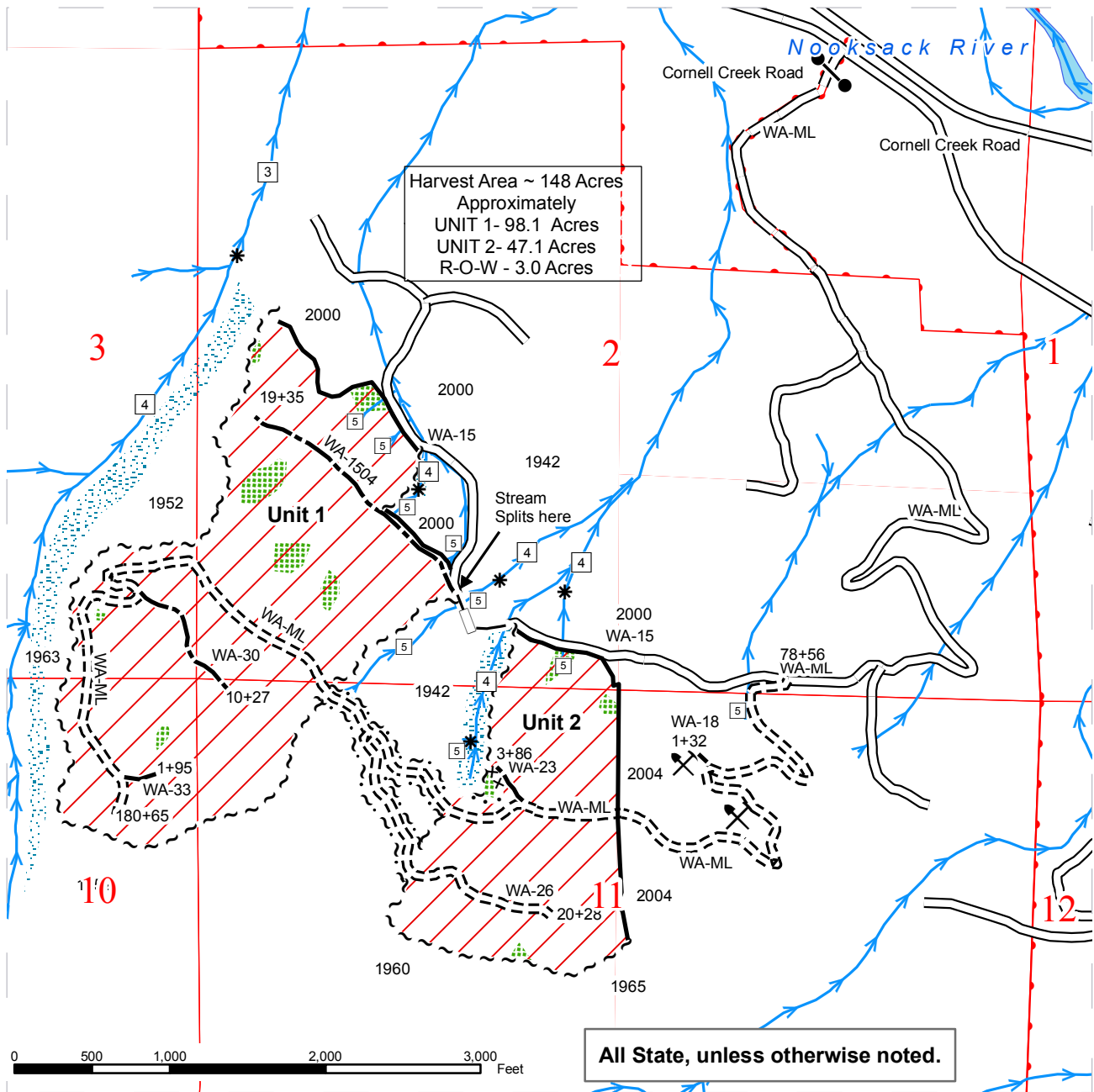
FEES: \$62,142.50 is due on day of sale. \$9.00 per MBF is due upon removal. These are in addition to the bid price.

SPECIAL REMARKS: Trees marked with a blue special management tag demarcates an equipment limitation zone where timber shall be felled and yarded away from the adjacent leave tree patch.

TIMBER SALE MAP

SALE NAME: HELLO JOHN
AGREEMENT#: 84573
TOWNSHIP(S): T39R06E
TRUST(S): State Forest Transfer(1), Common School and Indemnity(3)

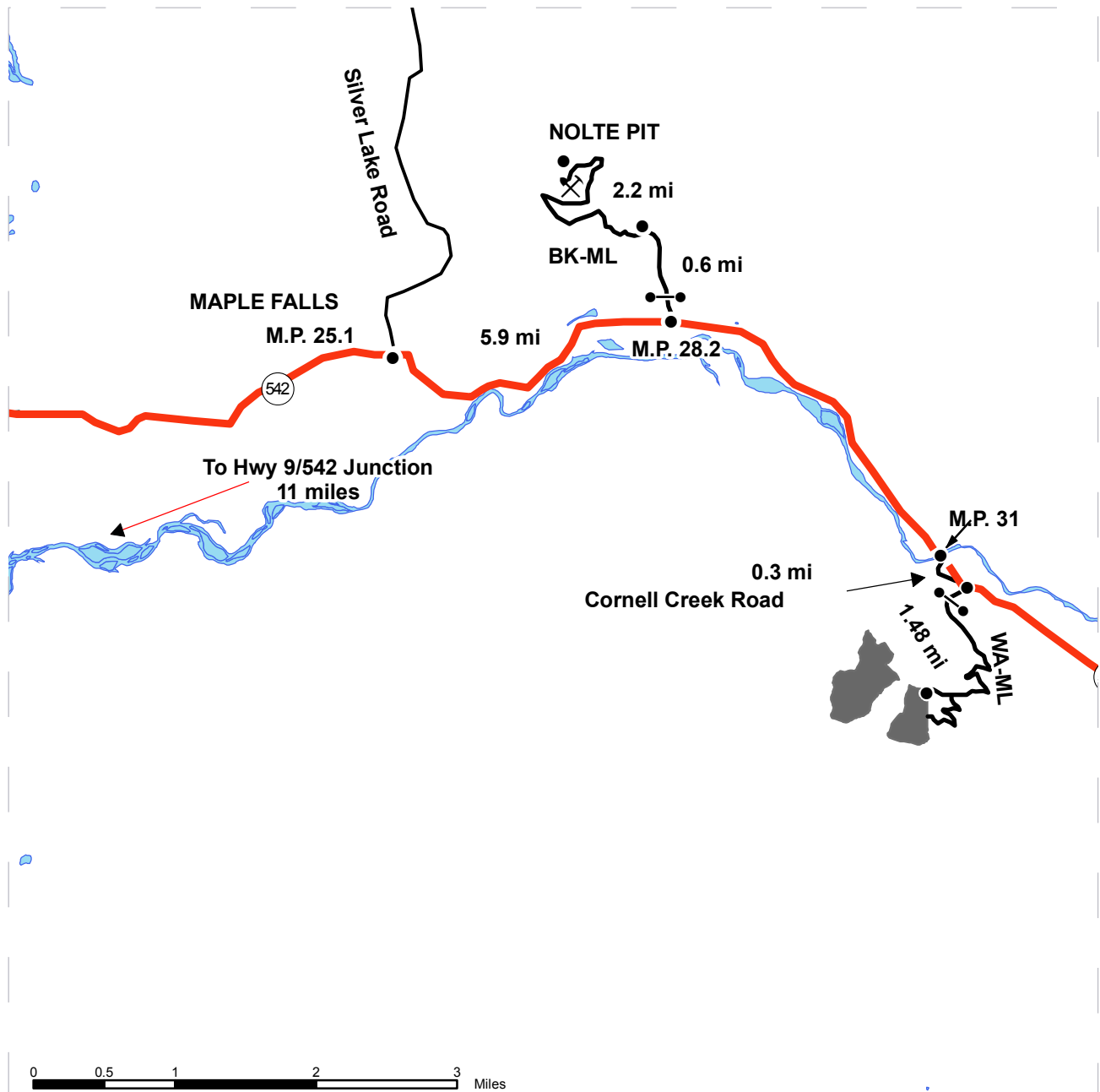
REGION: Northwest Region
COUNTY(S): WHATCOM
ELEVATION RGE: 1816-3091



DRIVING MAP

SALE NAME: HELLO JOHN
AGREEMENT#: 84573
TOWNSHIP(S): T39R06E
TRUST(S): State Forest Transfer(1), Common School and Indemnity(3)

REGION: Northwest Region
COUNTY(S): WHATCOM
ELEVATION RGE: 1816-3091



<ul style="list-style-type: none"> Timber Sale Unit Open Water Major Road Haul Route Highway	<p><u>DRIVING DIRECTIONS:</u></p> <p>From Maple Falls (located at Mile post 25.1 on Hwy. 542 east) continue east for approximately 5.9 miles, across the North Fork of the Nooksack, just after the bridge, take a right onto Cornell Creek road. Travel approximately 0.3 miles to the white gate on your right (WA-ML). Travel up the mainline for approximately 1.48 miles to the sale area.</p> <p>Nolte Pit- From the junction of Silver Lake Road and State Route 542 in Maple Falls, follow SR 542 east 2.4 miles to the DNR BK-ML. There is a gate at the entrance to the BK-ML. Turn north (left) onto BK-ML and travel 0.6 miles to the BK-06. Turn west (left) and travel 2.2 miles to the hardrock pit.</p>
--	--

TIMBER NOTICE OF SALE

SALE NAME: CAULIFLOWER

AGREEMENT NO: 30-084574

AUCTION: March 24, 2010 starting at 10:00 a.m.,
Northwest Region Office, Sedro Woolley, WA

COUNTY: Whatcom

SALE LOCATION: Sale located approximately 5 miles northwest of Acme, WA

**PRODUCTS SOLD
AND SALE AREA:**

All timber bounded by white timber sale boundary tags, adjacent young stands, the SH-94 and SH-9404 roads, except trees marked with blue paint on the bole and root collar, forest products tagged out by yellow leave tree area tags and cedar snags, dead and down cedar trees, logs and stumps in the Unit.

All timber bounded by white timber sale boundary tags and the SH-7ML Road for the SH-79 Sandstone Pit expansion.

All timber bounded by orange right of way tags.

All trees marked with orange paint located south of the SH-9404 Road and between the junction of the SH-9404 and SH-9403 Roads adjacent to the Unit.

The above described products on part(s) of Sections 22, 27 and 28 all in Township 38 North, Range 4 East, W.M., containing 58 acres, more or less.

CERTIFICATION: This sale is certified under the Sustainable Forestry Initiative Standard (cert no: 164041)

ESTIMATED SALE VOLUMES AND QUALITY:

Species	Avg DBH	Ring Count	Total MBF	MBF by Grade								UT
				1P	2P	3P	SM	1S	2S	3S	4S	
Hemlock	12	5	1,314						212	687	415	
Douglas fir	16	6	531						221	224	86	
Silver fir	15		286						106	129	51	
Red cedar	30		9							8	1	
Sale Total			2,140									

MINIMUM BID: \$340,000.00

BID METHOD: Sealed Bids

**PERFORMANCE
SECURITY:**

\$68,000.00

SALE TYPE: Lump Sum

EXPIRATION DATE: September 30, 2011

ALLOCATION: Export Restricted

BID DEPOSIT: \$34,000.00 or Bid Bond. Said deposit shall constitute an opening bid at the appraised price.

HARVEST METHOD: Cable; cable or shovel on slopes 30% or less. Falling and Yarding will not be permitted from November 1 to March 31 unless authorized in writing by the Contract Administrator (THIS PERTAINS TO GROUND-BASED EQUIPMENT ONLY) to reduce soil damage and erosion.

ROADS: 30.13 stations of required construction. 1.67 stations of required reconstruction. 13.47 stations of optional construction. 13.47 stations of road to be abandoned if built.

TIMBER NOTICE OF SALE

Development of an existing hardrock source (SH-79 Pit) at station 415+65 of the SH-ML Road will involve clearing, stripping, drilling, shooting, and processing rock to generate shot rock, riprap, and 6-inch-minus ballast. This rock is available at no cost on State land.

Road construction, (road reconstruction, road abandonment), and the hauling of rock will not be permitted from November 1 to March 31 unless authorized in writing by the Contract Administrator to reduce soil damage and siltation.

This project is estimated to need approximately 273 cubic yards of riprap and approximately 3,475 cubic yards of 6-inch-minus ballast rock. The hauling of forest products will not be permitted from November 1 to March 31 unless authorized in writing by the Contract Administrator to reduce soil damage and siltation.

ACREAGE DETERMINATION

CRUISE METHOD: Acres determined by laser/compass and photo. 70 acres gross. 9.8 acres deducted for RMZ acres, 1.91 acres deducted for green tree retention. 58.3 acres net. Cruised using variable plot method. Expansion factor used is 54.45 in the Unit. Sighting height is 4.5 feet. Grid size plot spacing is 240 x 200 feet. Plot ratio cruise count is 1:1. 48 plots were taken.

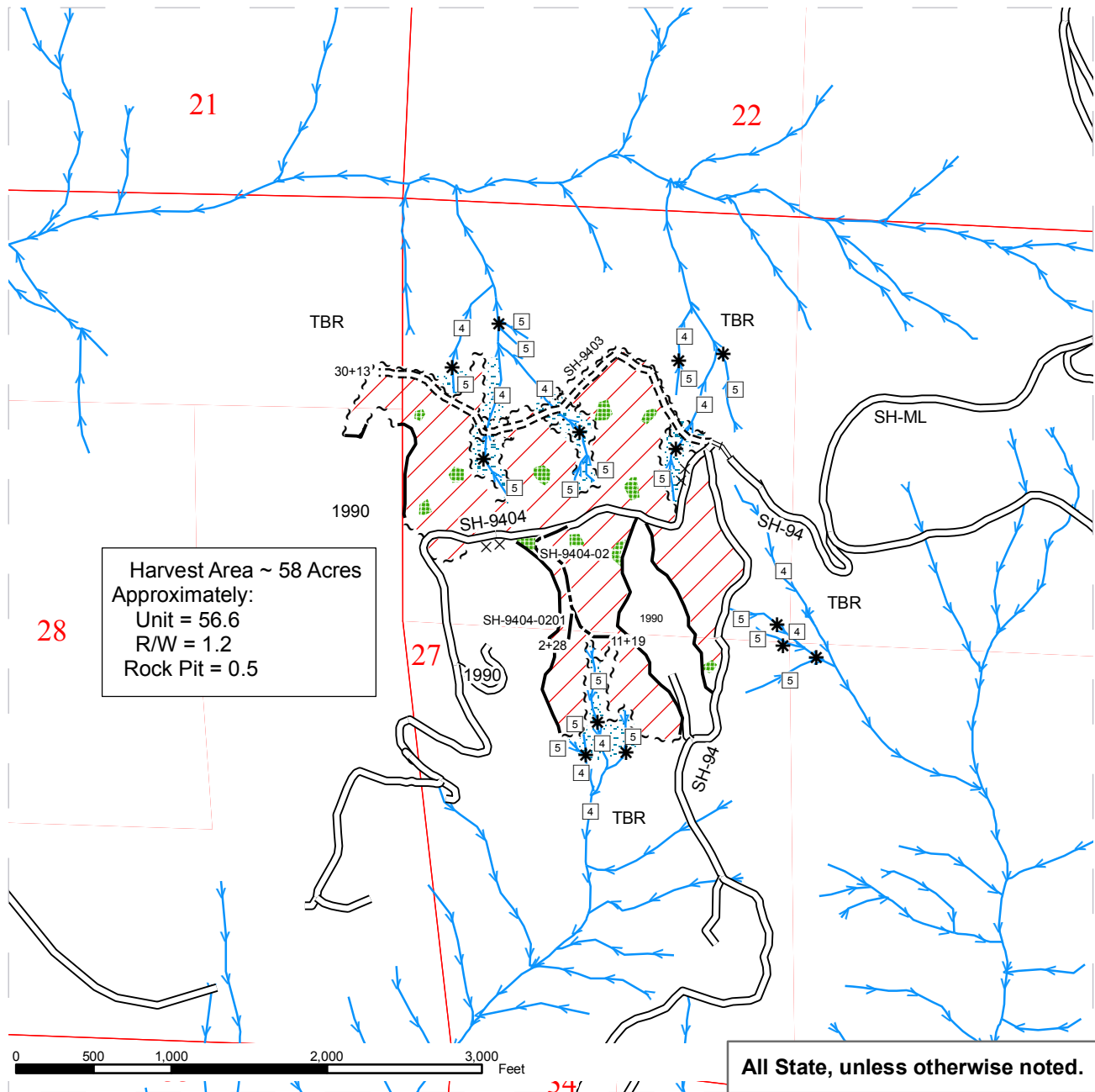
FEES: \$28,355.00 is due on day of sale. \$9.00 per MBF is due upon removal. These are in addition to the bid price.

SPECIAL REMARKS: 1. Gate via Y Road off of the Baker Highway is private and requires an entry code (#4574). Please contact Sierra Pacific Industries with any gate related questions at 360-424-7619.

TIMBER SALE MAP

SALE NAME: CAULIFLOWER
AGREEMENT#: 30-84574
TOWNSHIP(S): T38R04E
TRUST(S): Common School and Indemnity(3), Forest Purchase (2)

REGION: Northwest Region
COUNTY(S): WHATCOM
ELEVATION RGE: 1993-2903



LEGEND

Sale Area

Riparian Management Zone

Leave Tree Area

Sale Boundary Tags

Sale Boundary (Reprod)

Right-of-Way Tags

Existing Road

Required Construction

Optional Construction

Required Reconstruction

DNR Managed Lands

Public Land Survey Sections

Streams

Stream Type Break

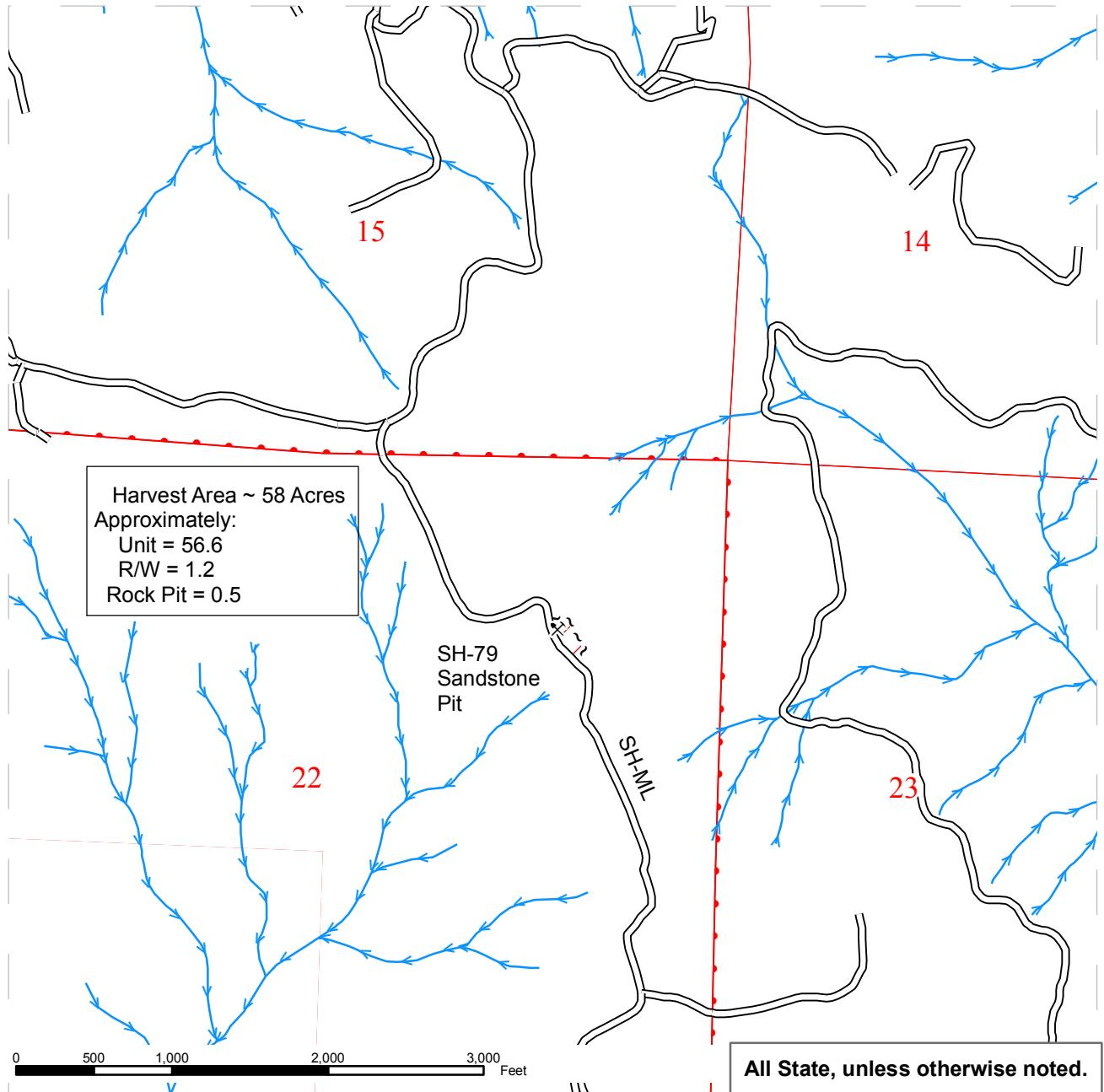
Orange Painted Take Trees

Rock Pit

TIMBER SALE MAP

SALE NAME: CAULIFLOWER
AGREEMENT#: 30-84574
TOWNSHIP(S): T38R04E
TRUST(S): Common School and Indemnity(3), Forest Purchase (2)

REGION: Northwest Region
COUNTY(S): WHATCOM
ELEVATION RGE: 1993-2903



LEGEND

- Sale Area
- Riparian Management Zone
- Leave Tree Area

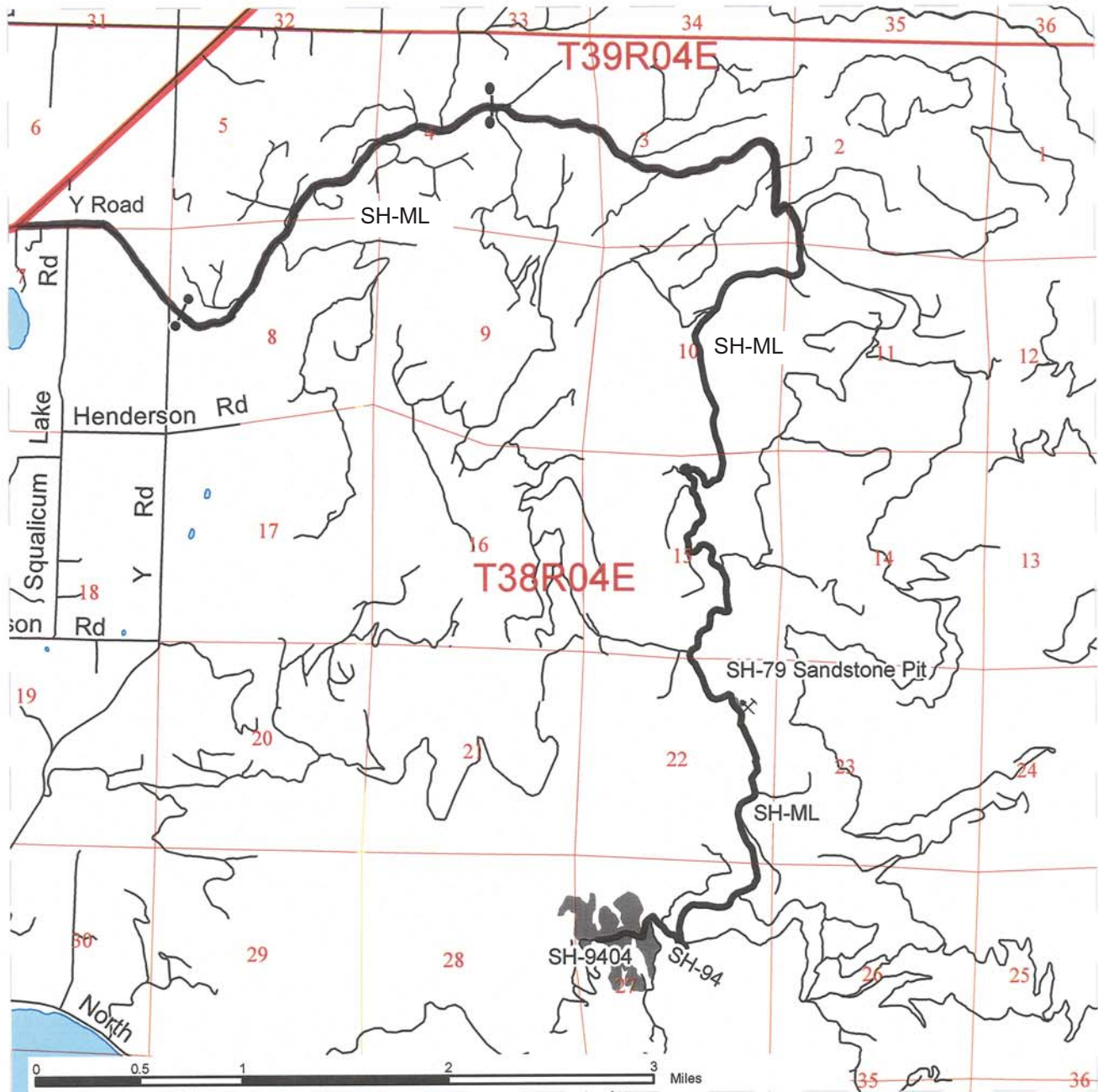
- Sale Boundary Tags
- Sale Boundary (Reprod)
- Right-of-Way Tags
- Existing Road
- Required Construction
- Optional Construction
- Required Reconstruction

- DNR Managed Lands
- Public Land Survey Sections
- Streams
- Stream Type Break
- Orange Painted Take Trees
- Rock Pit

DRIVING MAP

SALE NAME: CAULIFLOWER
 AGREEMENT#: Not Defined.
 TOWNSHIP(S): T38R04E
 TRUST(S): Common School and Indemnity(3)

REGION: Northwest Region
 COUNTY(S): WHATCOM
 ELEVATION RGE: 1993-2903



- Timber Sale Unit
- Other Route
- Highways
- Open Water
- Rock Pit
- Gate

DRIVING DIRECTIONS:

At MP 0.9 on the Y Road (immediate electronic gate), travel east on the SH-ML to the gate at MP 2.0. Continue 6.8 miles on the SH-ML to the junction, continue south on the SH-ML for 1.8 miles. Turn west on the SH-94 and travel 0.5 miles to the unit.

TIMBER NOTICE OF SALE

SALE NAME: BULLFROG

AGREEMENT NO: 30-082470

AUCTION: March 23, 2010 starting at 10:00 a.m.,
Southeast Region Office, Ellensburg, WA

COUNTY: Yakima

SALE LOCATION: Sale located approximately 4 miles north of Glenwood WA

**PRODUCTS SOLD
AND SALE AREA:**

All timber, except snags in all units, marked with blue paint and purchaser select prescription (See Schedule A of the contract) bounded by white Timber Sale Boundary tags and the K5100, K4000, K3024 roads in Unit #1; all grand fir not painted with yellow paint and trees marked with blue paint bounded by white Timber Sale Boundary tags and the K4000 and K4200 roads in Unit #2; all timber marked with blue paint bounded by white Timber Sale Boundary Tags and the K4000 and the S4000 in unit #3; all timber, except for trees marked with orange paint, bounded by white Timber Sale Boundary tags in Unit # 4; and all timber marked with blue paint and purchaser select prescription (See Schedule A of the contract) bounded by white Timber Sale Boundary tags, the K4100 road and fence line in Unit #5; on part(s) of Sections 19, 27, 28, 29, 30 and 33 all in Township 7 North, Range 12 East, W.M., containing 398 acres, more or less.

CERTIFICATION: This sale is certified under the Sustainable Forestry Initiative Standard (cert no: BV-SFIS-US09000572)

ESTIMATED SALE VOLUMES AND QUALITY:

Species	Avg DBH	Ring Count	Total MBF	Total Tons	Price \$/Ton	1P	2P	3P	SM	1S	2S	3S	4S	UT
Grand fir	16.9		1,672	11,677	\$19.90						673	886	113	
Douglas fir	17		358	2,626	\$19.90				29		148	164	17	
Lodgepole	12.1		32	162	\$19.90							31	1	

Species	Avg DBH	Ring Count	Total MBF	Total Tons	Price \$/Ton	P	SM	1S	2S	3S	4S	5S	6S	UT
Ponderosa pine	15.1		2,498	11,668	\$19.90			7	12	59	1,229	1,166	25	
Sale Total			4,560	26,133										

MINIMUM BID: \$19.9/ton (est. value \$520,000.00)

BID METHOD: Sealed Bids

**PERFORMANCE
SECURITY:**

\$100,000.00

SALE TYPE: Tonnage Scale

EXPIRATION DATE: October 31, 2011

ALLOCATION: Export Restricted

BIDDABLE SPECIES: Bidding to be allowed on all species combined.

BID DEPOSIT: \$52,000.00 or Bid Bond. Said deposit shall constitute an opening bid at the appraised price.

HARVEST METHOD: Ground based yarding equipment weighing 34,000 pounds or less shall be used to harvest timber in Units #1, #3 and #5, and rubber tired skidders no larger than a D-6 cat or equivalent shall be used to harvest timber in Units #2 and #4. Felling and Yarding will not be permitted from November 1 to April 30 unless authorized in writing by the Contract Administrator due to wet weather conditions.



TIMBER NOTICE OF SALE

ROADS: 10.82 stations of required construction. 12.26 stations of required reconstruction. 69.50 stations of required pre-haul maintenance. Prospective purchasers should review the road plan in detail. Purchaser must purchase and apply 40 cubic yards of 3 inch minus rock as outlined in the road plan. Purchaser must purchase and install a 4 wire gate at Station 6+07 of the K4001 road. Road construction will not be permitted from November 1 to April 30 unless authorized in writing by the Contract Administrator due to wet weather conditions. The hauling of forest products will not be permitted from November 1 to April 30 unless authorized in writing by the Contract Administrator unless authorized in writing by the Contract Administrator. Snow plowing shall not be permitted unless authorized in writing by the Contract Administrator.

ACREAGE DETERMINATION

CRUISE METHOD: Acres were determined using a GPS. Cruise was done using a variable plot method and graded in 32' logs, except for ponderosa pine which used 16' log grades.

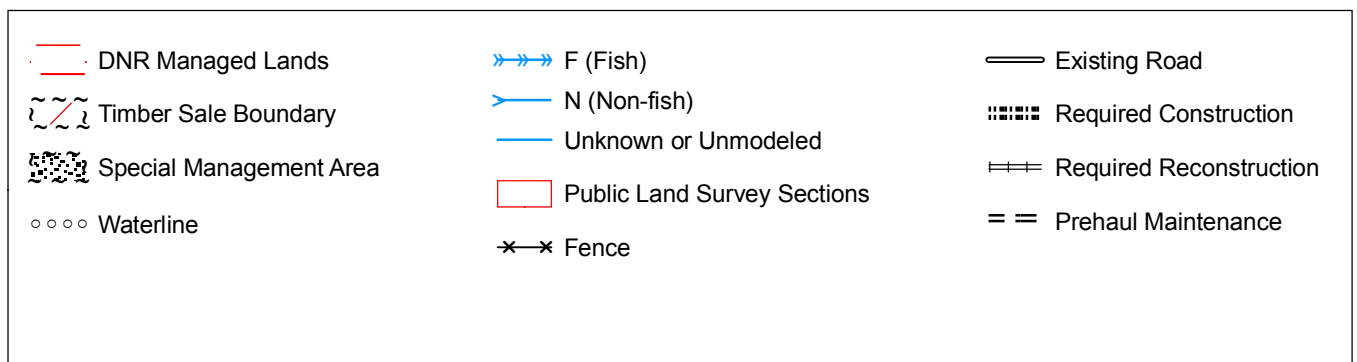
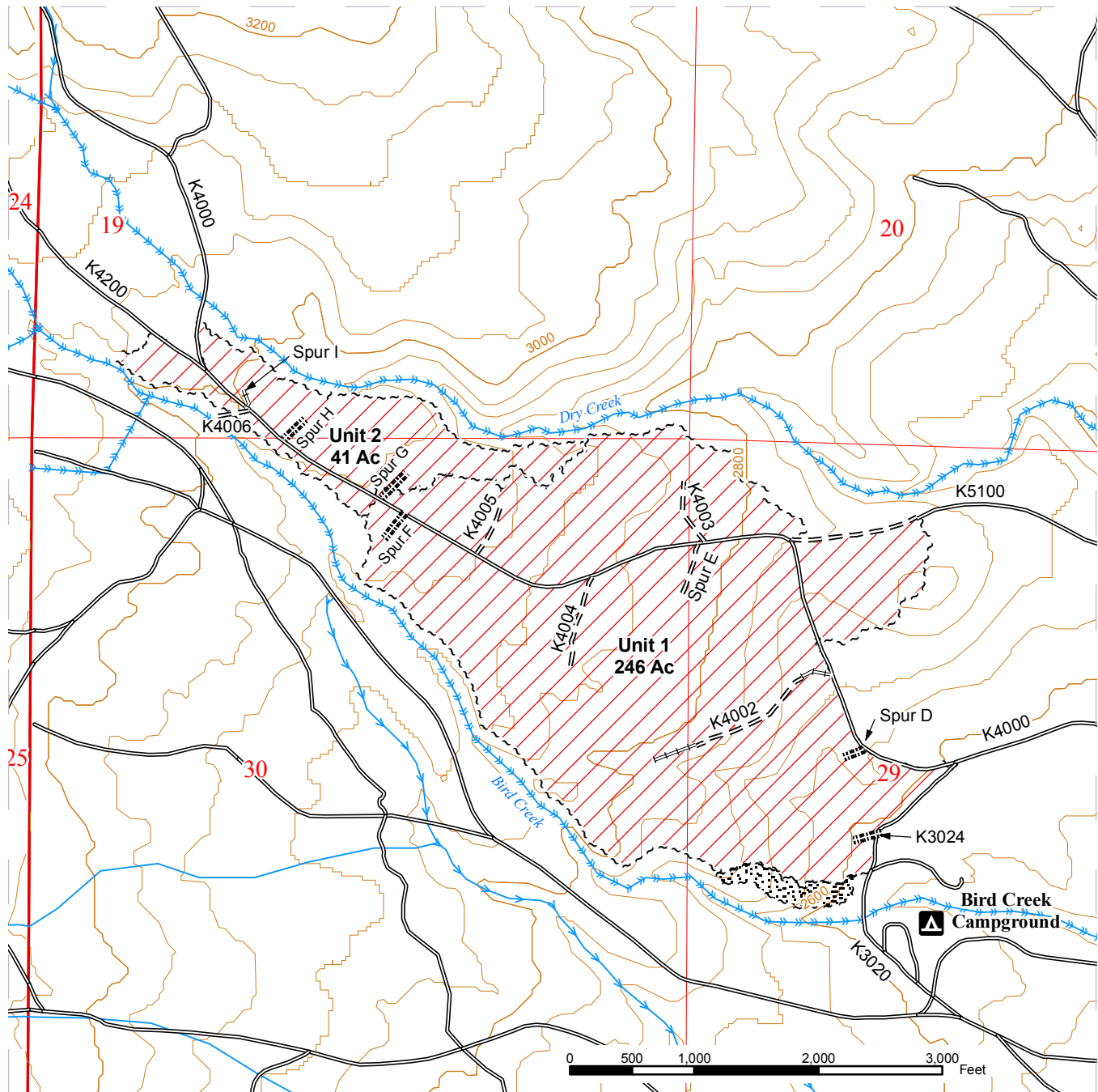
FEES: \$60,420.00 is due on day of sale. \$1.57 per ton is due upon removal. These are in addition to the bid price.

SPECIAL REMARKS: Sale area is easily accessible in the winter by snow machine. Haul route is out the K4000 road to the Mt Adams Highway. Purchaser must purchase and install a 4 wire gate at Station 6+07 of the K4001 road.

TIMBER SALE MAP

SALE NAME: Bullfrog
AGREEMENT#: 30-082470
TOWNSHIP(S): Township 7 North, Range 12 East, W.M.
TRUST(S): University (05), CEP & RI (06)

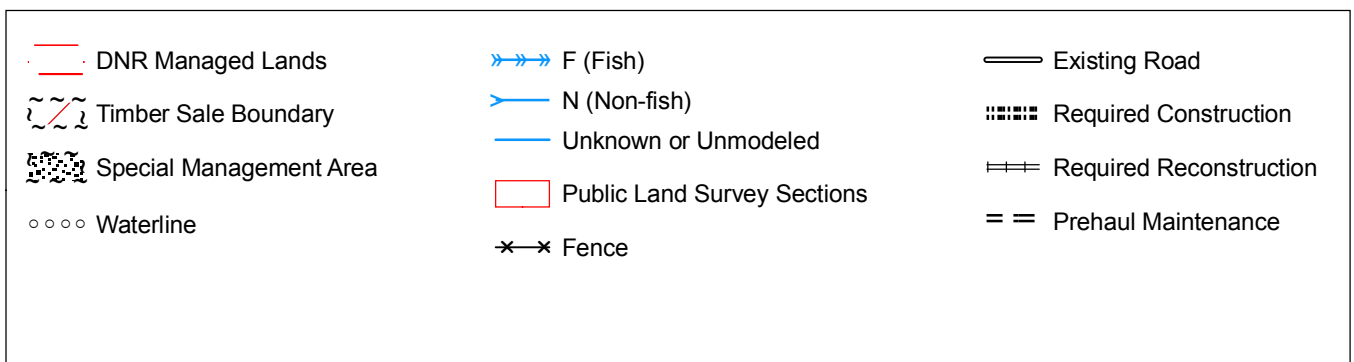
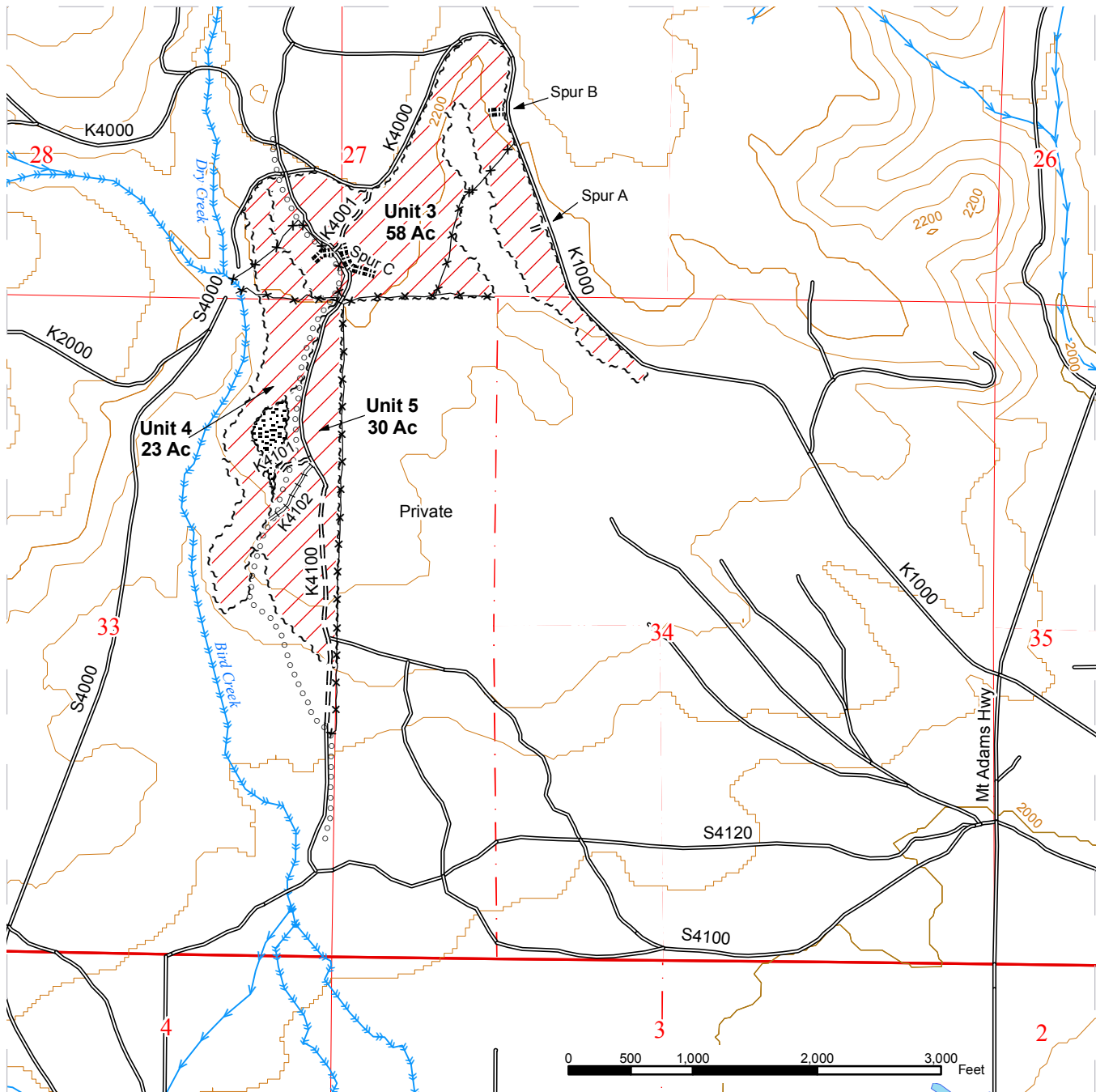
REGION: Southeast
COUNTY(S): Yakima
ELEVATION RGE: 2200-3000'



TIMBER SALE MAP

SALE NAME: Bullfrog
AGREEMENT#: 30-082470
TOWNSHIP(S): Township 7 North, Range 12 East, W.M.
TRUST(S): University (05), CEP & RI (06)

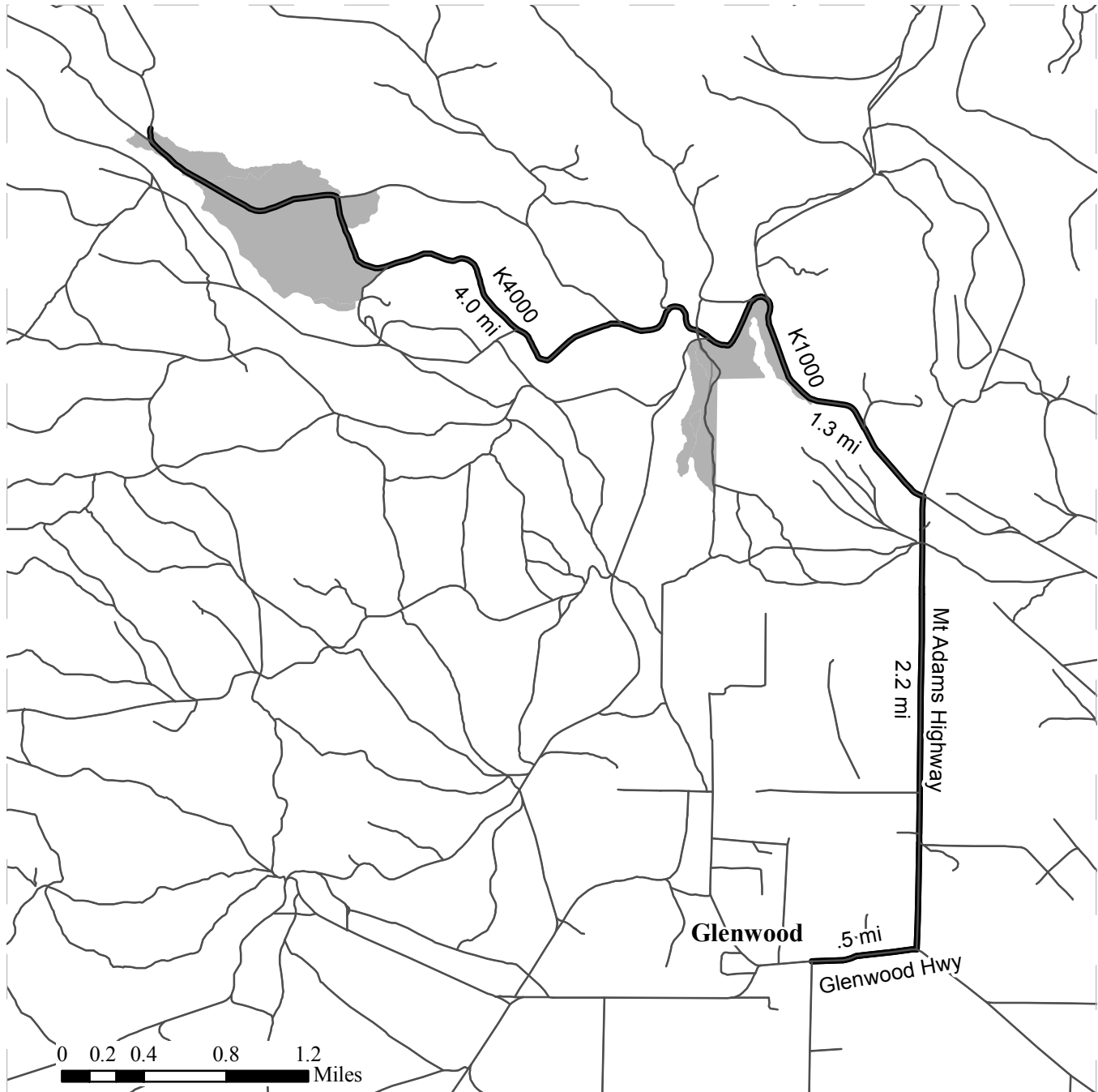
REGION: Southeast
COUNTY(S): Yakima
ELEVATION RGE: 2200-3000'






DRIVING MAP

SALE NAME: Bull Frog
AGREEMENT#: 30-0824076
TOWNSHIP(S): Township 7 North, Range 12 East, W.M.
TRUST(S): University (05), CEP & RI (06)

REGION: Southeast
COUNTY(S): Yakima
ELEVATION RGE: 2200-3000'



-  Haul_Route
-  Existing Roads
-  Sale Area

DRIVING DIRECTIONS:

From Glenwood travel East on Glenwood Highway 0.5 miles to Mt. Adams Highway. Turn left onto Mt. Adams Highway continue North for 2.2 miles then turn left onto the K1000. Travel Northwest for 1.3 miles then turn left on to the K4000. All the timber sale units can be accessed from the K4000. The westernmost unit is approximately 4.0 miles from the K1000/K4000 Junction.



TIMBER NOTICE OF SALE

SALE NAME: NARR LEFTOVERS

AGREEMENT NO: 30-082439

AUCTION: March 23, 2010 starting at 10:00 a.m.,
Northeast Region Office, Colville, WA

COUNTY: Stevens

SALE LOCATION: Sale located approximately 11 miles east of Colville, WA

**PRODUCTS SOLD
AND SALE AREA:**

All dead and green conifer species banded with purple paint in Unit #1 bounded by white timber sale boundary tags and red ribbon and all green conifer species 9.0 inches and greater in diameter at breast height not banded with orange paint in Unit #2 bounded by white timber sale boundary tags and red ribbon on part(s) of Sections 12, 13, 14 and 24 all in Township 35 North, Range 40 East, W.M., containing 627 acres, more or less.

CERTIFICATION: This sale is certified under the Sustainable Forestry Initiative Standard (cert no: 164041)

ESTIMATED SALE VOLUMES AND QUALITY:

Species	Avg DBH	Ring Count	Total MBF	MBF by Grade							
				P	SM	1S	2S	3S	4S	5S	6S UT
Larch	14.9		696				155	425	116		
Douglas fir	13.9		653				112	384	158		
Ponderosa pine	19.3		218						95	123	
Lodgepole	12.1		8					6	2		
Grand fir	12		2					1	1		
Red cedar	15.4		2					1	1		
Sale Total			1,579								

MINIMUM BID: \$191,000.00

BID METHOD: Sealed Bids

**PERFORMANCE
SECURITY:**

\$38,200.00

SALE TYPE: Lump Sum

EXPIRATION DATE: October 31, 2011

ALLOCATION: Export Restricted

BID DEPOSIT: \$19,100.00 or Bid Bond. Said deposit shall constitute an opening bid at the appraised price.

HARVEST METHOD: Forwarder and Rubber tired skidder. Forest products sold under this contract shall be felled by hand or feller processor. All timber shall be yarded by swing grapple skidders or forwarders unless authority to use other equipment is granted in writing by the State. Falling and Yarding will not be permitted from February 15 to May 15 unless authorized in writing by the Contract Administrator in Units 1 and 2 due to spring breakup.

ROADS: 5.33 stations of required reconstruction. 443.19 stations of prehaul maintenance required. 5.93 stations of optional prehaul maintenance. 129.86 stations of road deactivation required. The hauling of forest products will not be permitted from February 1 to May 15 unless authorized in writing by the Contract Administrator.

ACREAGE DETERMINATION

CRUISE METHOD: Acreage determined using GPS methods. Acreage shown above is net harvest acres in harvest units and external right of ways. There are 635 gross acres which includes other existing road right of ways. All species, except ponderosa pine, 7.0 - 17.5 inches dbh



TIMBER NOTICE OF SALE

cruised to a 4.6 inch dib top. All species, except western red cedar, 17.6 inches dbh and greater cruised to 40% of dob at 16 feet.

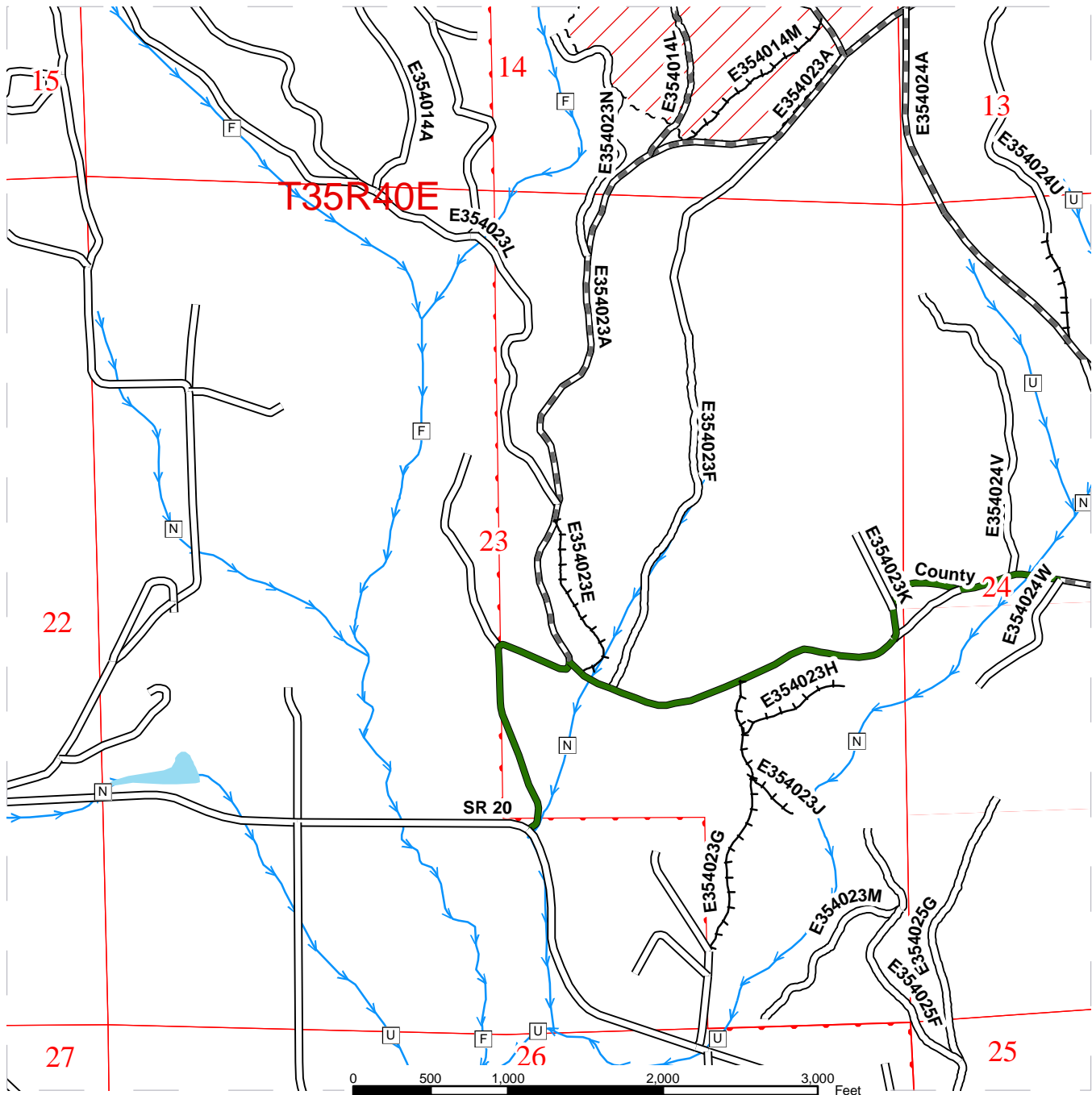
FEES: \$20,900.00 is due on day of sale. \$9.00 per MBF is due upon removal. These are in addition to the bid price.

SPECIAL REMARKS: Purchaser's contractor shall thoroughly clean all skidding, falling, and harvesting equipment prior to entry onto State land to remove contaminated soils and noxious weed seed. Equipment shall be cleaned at a location approved by the Contract Administrator. Other documents are available at
<http://www.dnr.wa.gov/BusinessPermits/Topics/AppraisalPackets/Pages/Home.aspx>

TIMBER SALE MAP

SALE NAME: NARR LEFTOVERS
 AGREEMENT#: 82439
 TOWNSHIP(S): T35R40E
 TRUST(S): Normal School(8)

REGION: Northeast Region
 COUNTY(S): STEVENS
 ELEVATION RGE: 2910-3504



Logging Methods

- Ground
- ~ ~ ~ Sale Boundary Tags
- Rock Pit

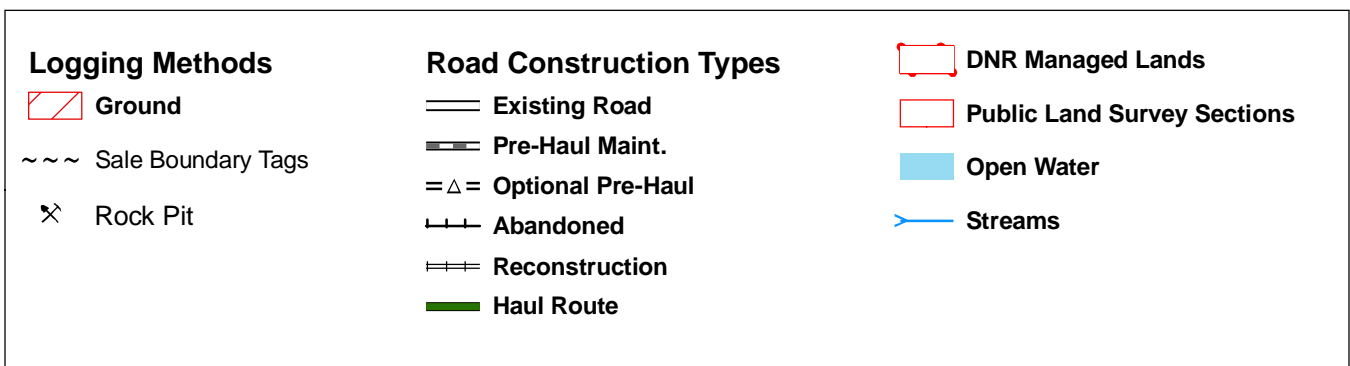
Road Construction Types

- Existing Road
- Pre-Haul Maint.
- Optional Pre-Haul
- Abandoned
- Reconstruction
- Haul Route

- DNR Managed Lands
- Public Land Survey Sections
- Open Water
- Streams



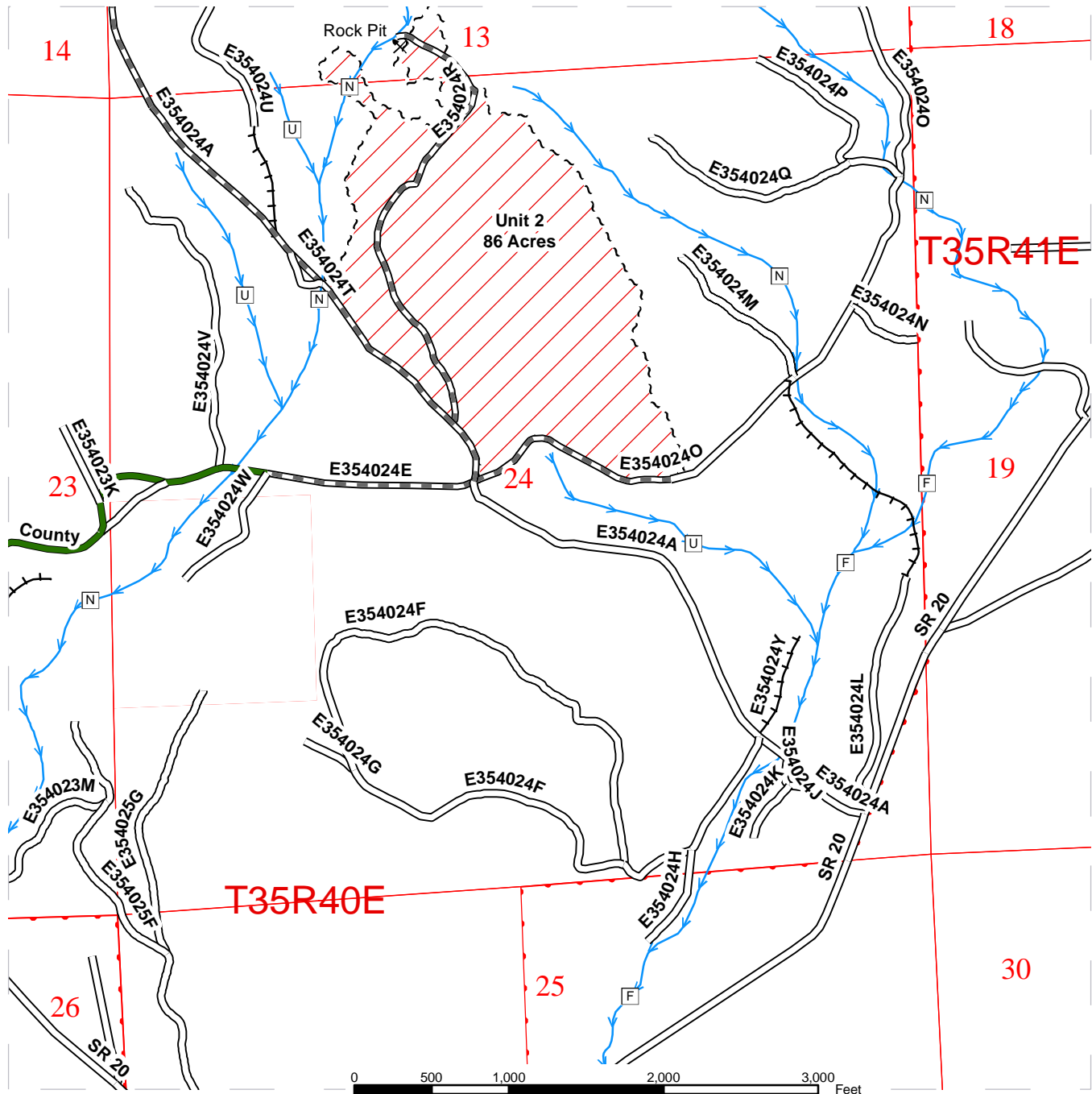
REGION: Northeast Region
COUNTY(S): STEVENS
ELEVATION RGE: 2910-3504



TIMBER SALE MAP

SALE NAME: NARR LEFTOVERS
 AGREEMENT#: 82439
 TOWNSHIP(S): T35R40E
 TRUST(S): Normal School(8)

REGION: Northeast Region
 COUNTY(S): STEVENS
 ELEVATION RGE: 2910-3504



Logging Methods

- Ground
- ~ ~ ~ Sale Boundary Tags
- Rock Pit

Road Construction Types

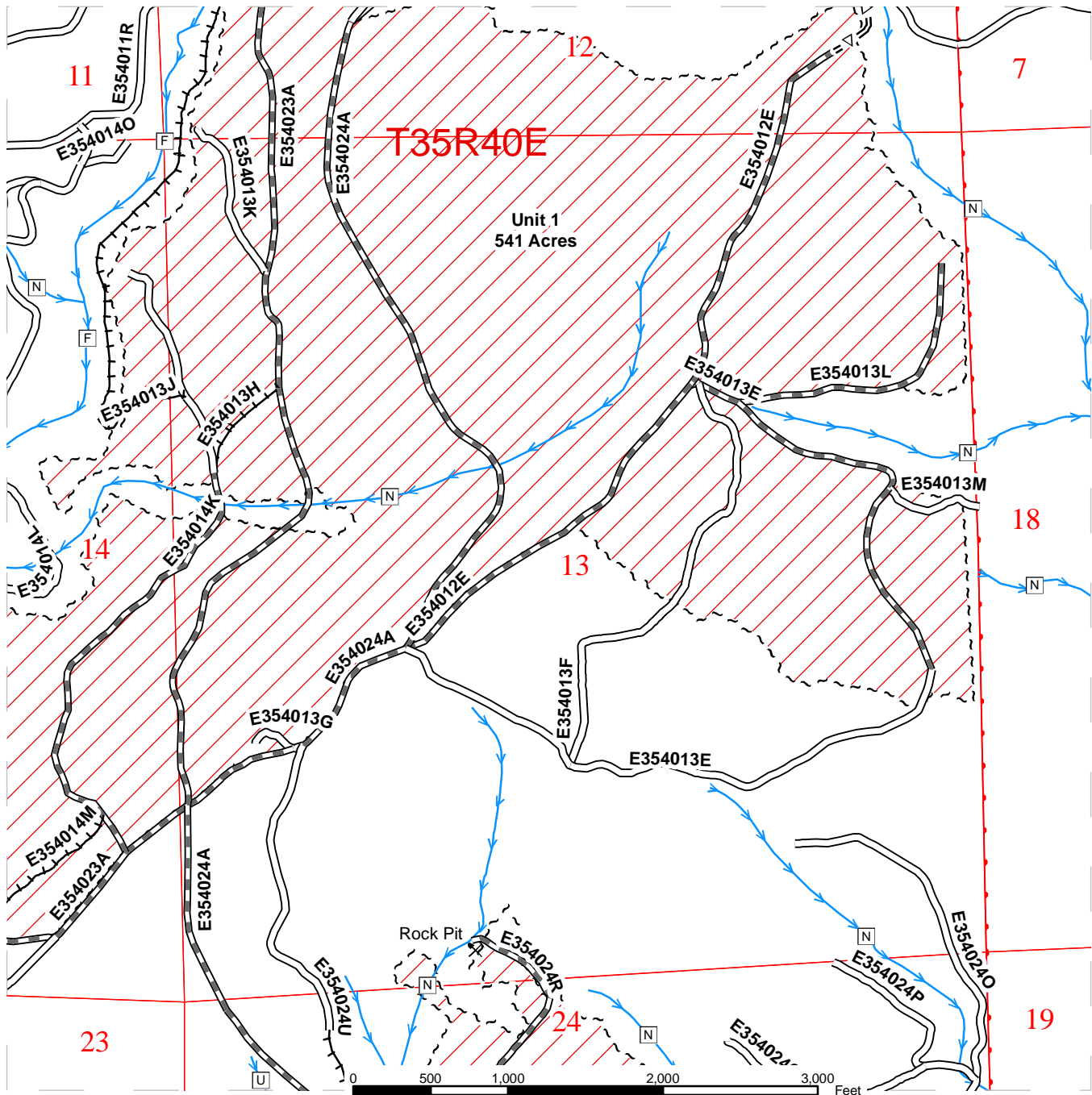
- Existing Road
- Pre-Haul Maint.
- Optional Pre-Haul
- Abandoned
- Reconstruction
- Haul Route

- DNR Managed Lands
- Public Land Survey Sections
- Open Water
- Streams

TIMBER SALE MAP

SALE NAME: NARR LEFTOVERS
 AGREEMENT#: 82439
 TOWNSHIP(S): T35R40E
 TRUST(S): Normal School(8)

REGION: Northeast Region
 COUNTY(S): STEVENS
 ELEVATION RGE: 2910-3504



Logging Methods

- Ground
- ~ ~ ~ Sale Boundary Tags
- Rock Pit

Road Construction Types

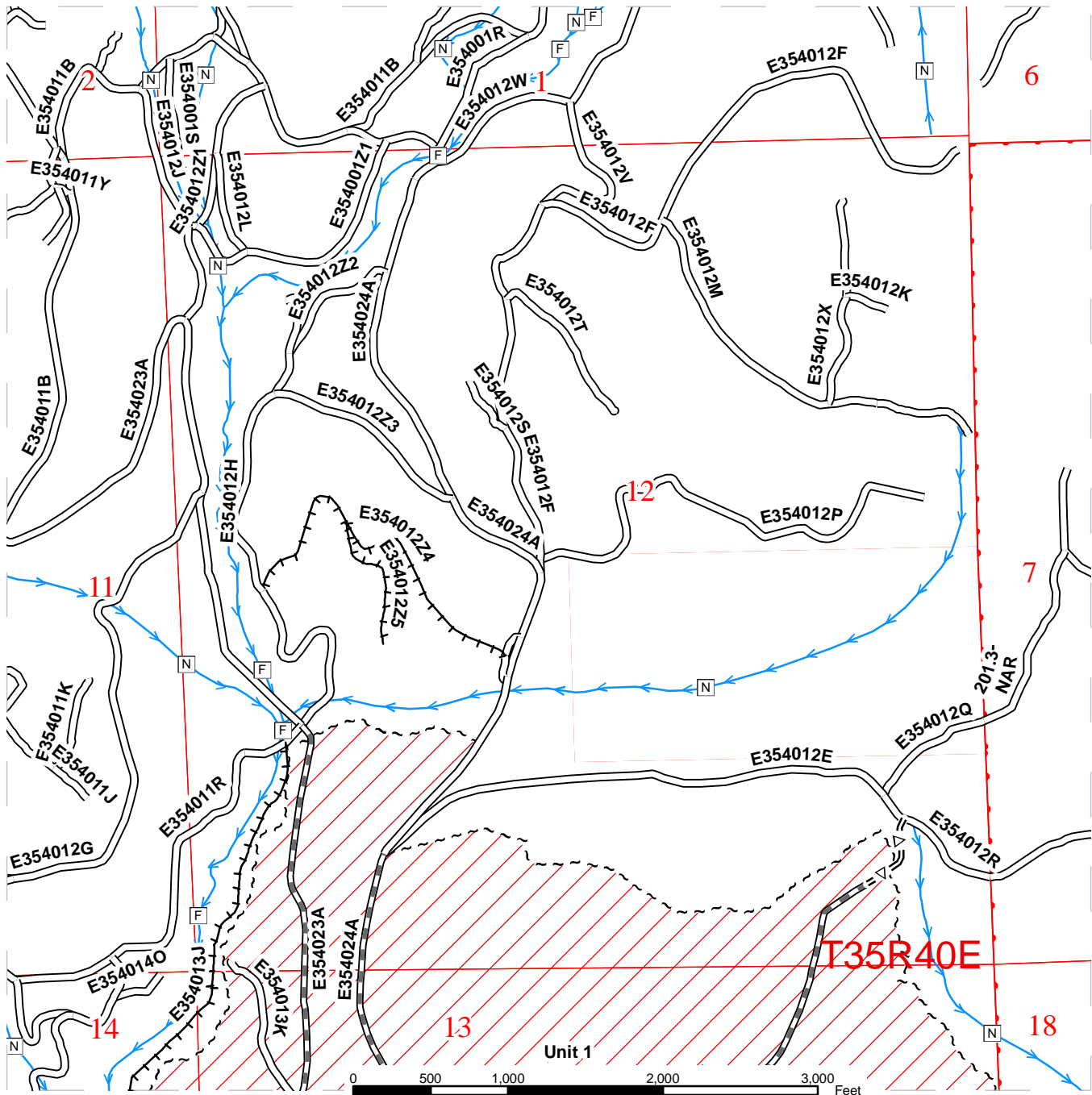
- Existing Road
- Pre-Haul Maint.
- Optional Pre-Haul
- Abandoned
- Reconstruction
- Haul Route

- DNR Managed Lands
- Public Land Survey Sections
- Open Water
- Streams

TIMBER SALE MAP

SALE NAME: NARR LEFTOVERS
 AGREEMENT#: 82439
 TOWNSHIP(S): T35R40E
 TRUST(S): Normal School(8)

REGION: Northeast Region
 COUNTY(S): STEVENS
 ELEVATION RGE: 2910-3504



Logging Methods

- Ground
- ~ ~ ~ Sale Boundary Tags
- Rock Pit

Road Construction Types

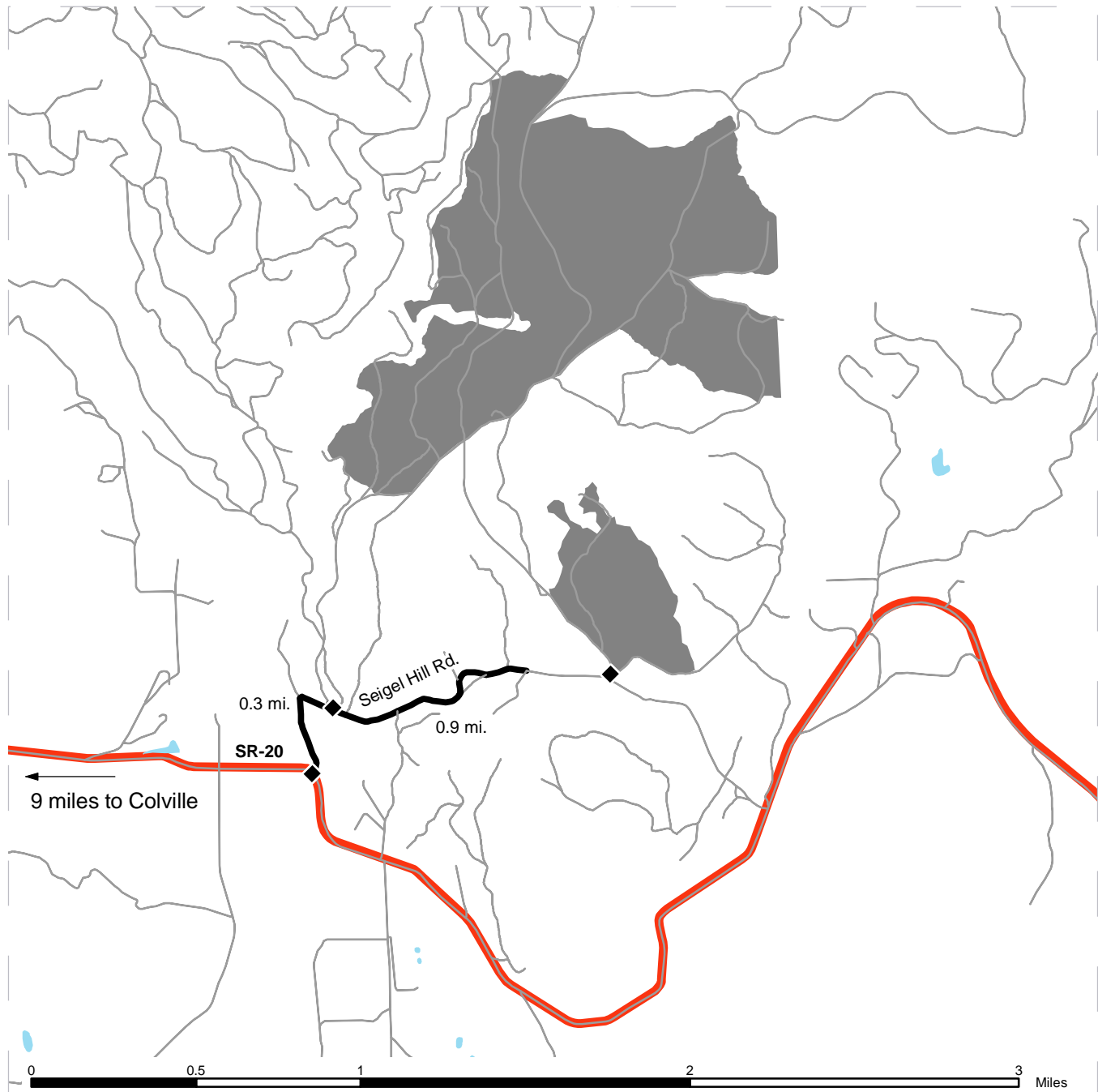
- Existing Road
- Pre-Haul Maint.
- Optional Pre-Haul
- Abandoned
- Reconstruction
- Haul Route

- DNR Managed Lands
- Public Land Survey Sections
- Open Water
- Streams

DRIVING MAP

SALE NAME: NARR LEFTOVERS
AGREEMENT#: 82439
TOWNSHIP(S): T35NR40E
TRUST(S): NORMAL SCHOOL (8)

REGION: NORTHEAST REGION
COUNTY(S): STEVENS
ELEVATION RGE: 2910-3504



 Timber Sale Unit

Hauling Routes

 Other Route

 Haul Route

 Highways

 Open Water

DRIVING DIRECTIONS:

Starting at the State Highways 395 and 20 junction, travel 9.0 miles east on Highway 20 to Siegal Hill County Road.

Unit 1: Travel 0.3 miles up Siegal Hill road to the junction marked with the "no wintertime maintenance" sign. Stay left and go 0.2 miles to the next junction. Stay right and travel 0.5 miles on the main road to Unit 1. It will be on the left side of the road.

Unit 2: Stay right at the "no wintertime maintenance" sign and travel 0.9 miles uphill to a road junction. Turn left and the unit will be just past the junction on the right side of the road.

