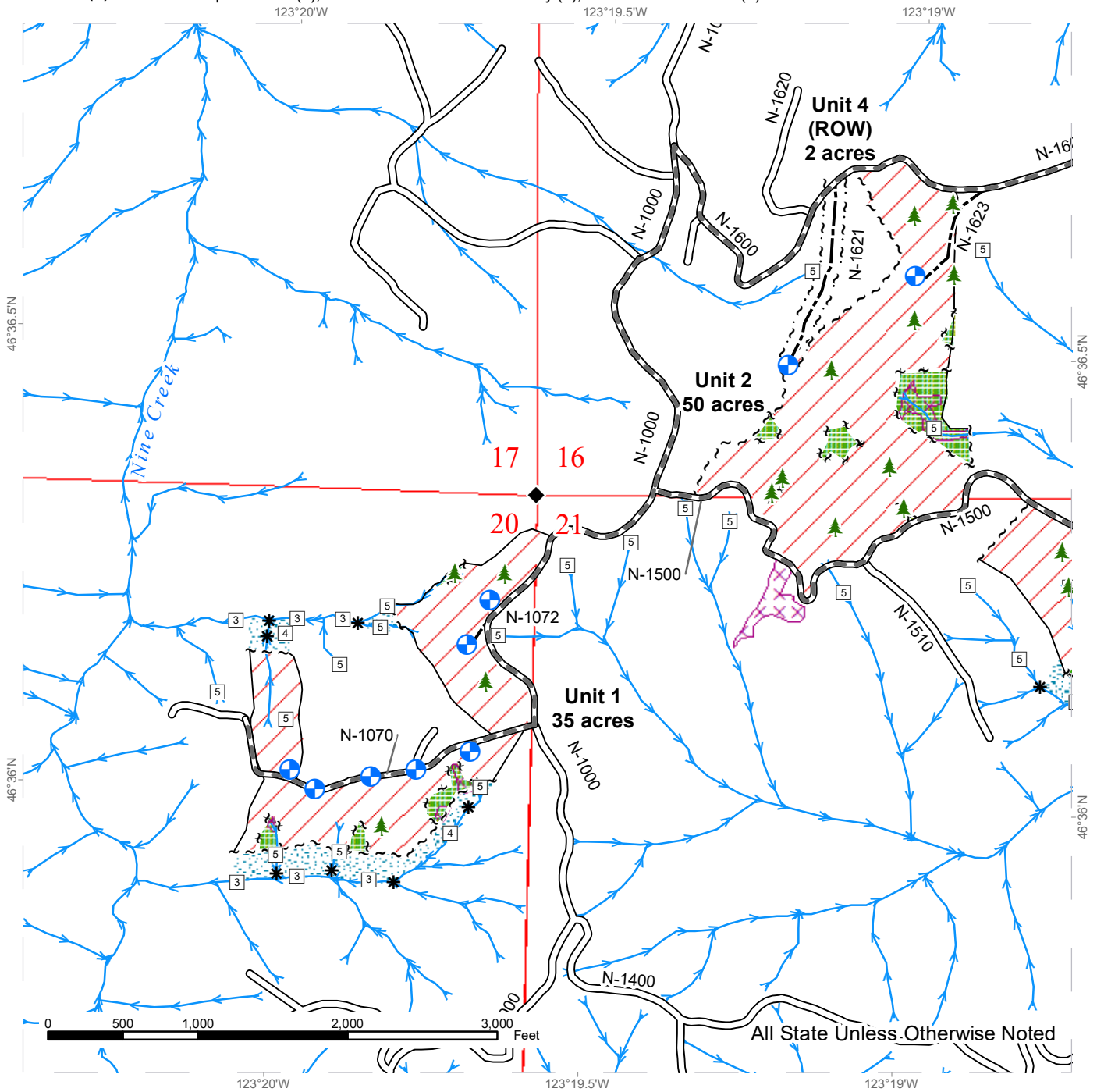


# TIMBER SALE MAP

**SALE NAME:** SKOOKUM SORTS  
**AGREEMENT #:** 30-097023  
**TOWNSHIP(S):** T13R05W  
**TRUST(S):** Capitol Grant (7), Common School and Indemnity (3), State Forest Transfer (1)

**REGION:** Pacific Cascade Region  
**COUNTY(S):** Lewis  
**ELEVATION RGE:** 516-1172



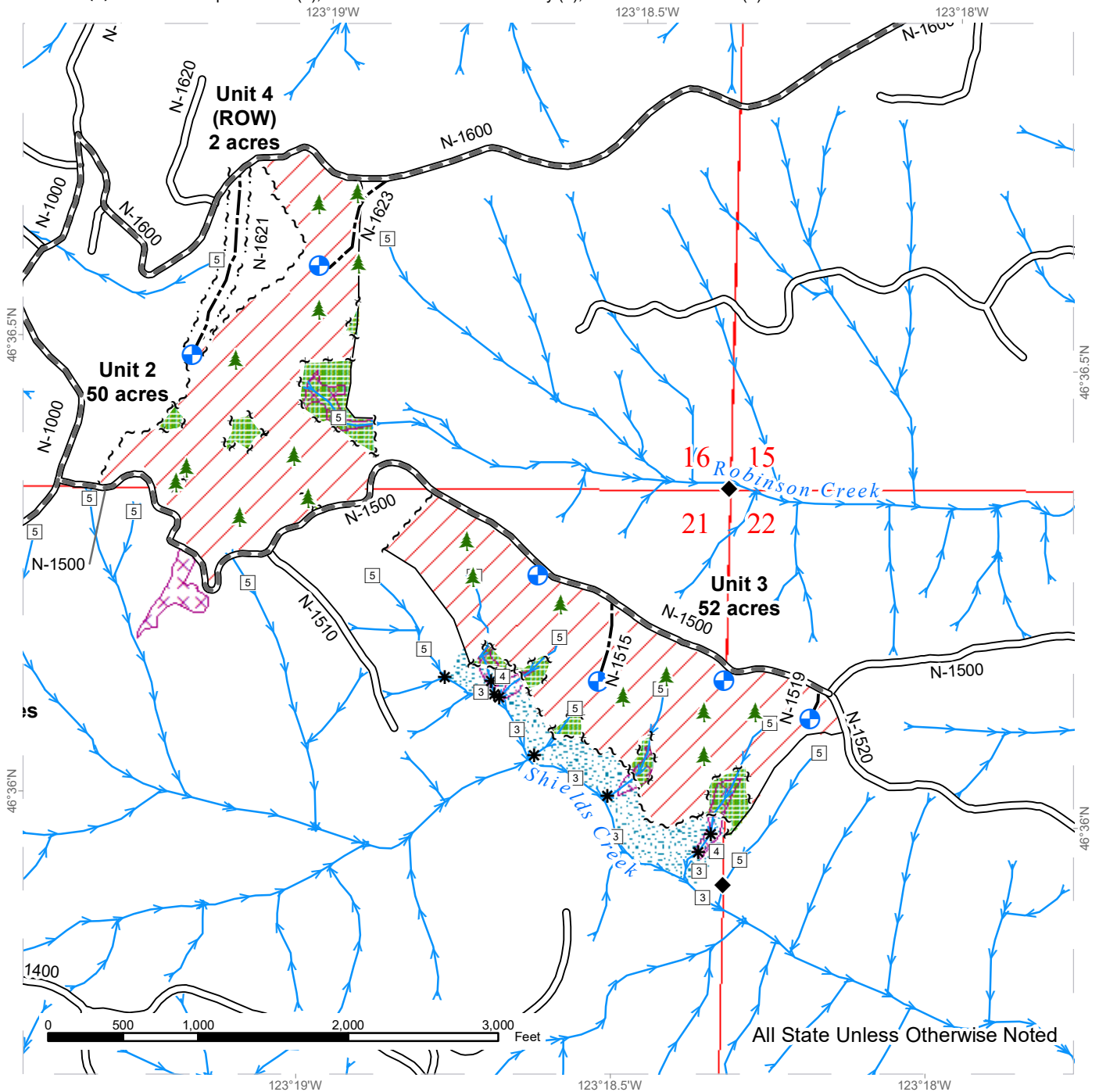
All State Unless Otherwise Noted

Variable Retention Harvest	Existing Roads	Streams
Leave Tree Area	Required Pre-Haul Maintenance	Stream Type
Riparian Mgt Zone	Optional Construction	Stream Type Break
Potentially Unstable Slopes	Sale Boundary Tags	Survey Monument
DNR Managed Lands	Leave Tree Tags	Landing - Proposed
	Right of Way Tags	Leave Trees
	Timber Type Change	Rock Pit

# TIMBER SALE MAP

**SALE NAME:** SKOOKUM SORTS  
**AGREEMENT #:** 30-097023  
**TOWNSHIP(S):** T13R05W  
**TRUST(S):** Capitol Grant (7), Common School and Indemnity (3), State Forest Transfer (1)

**REGION:** Pacific Cascade Region  
**COUNTY(S):** Lewis  
**ELEVATION RGE:** 516-1172



All State Unless Otherwise Noted

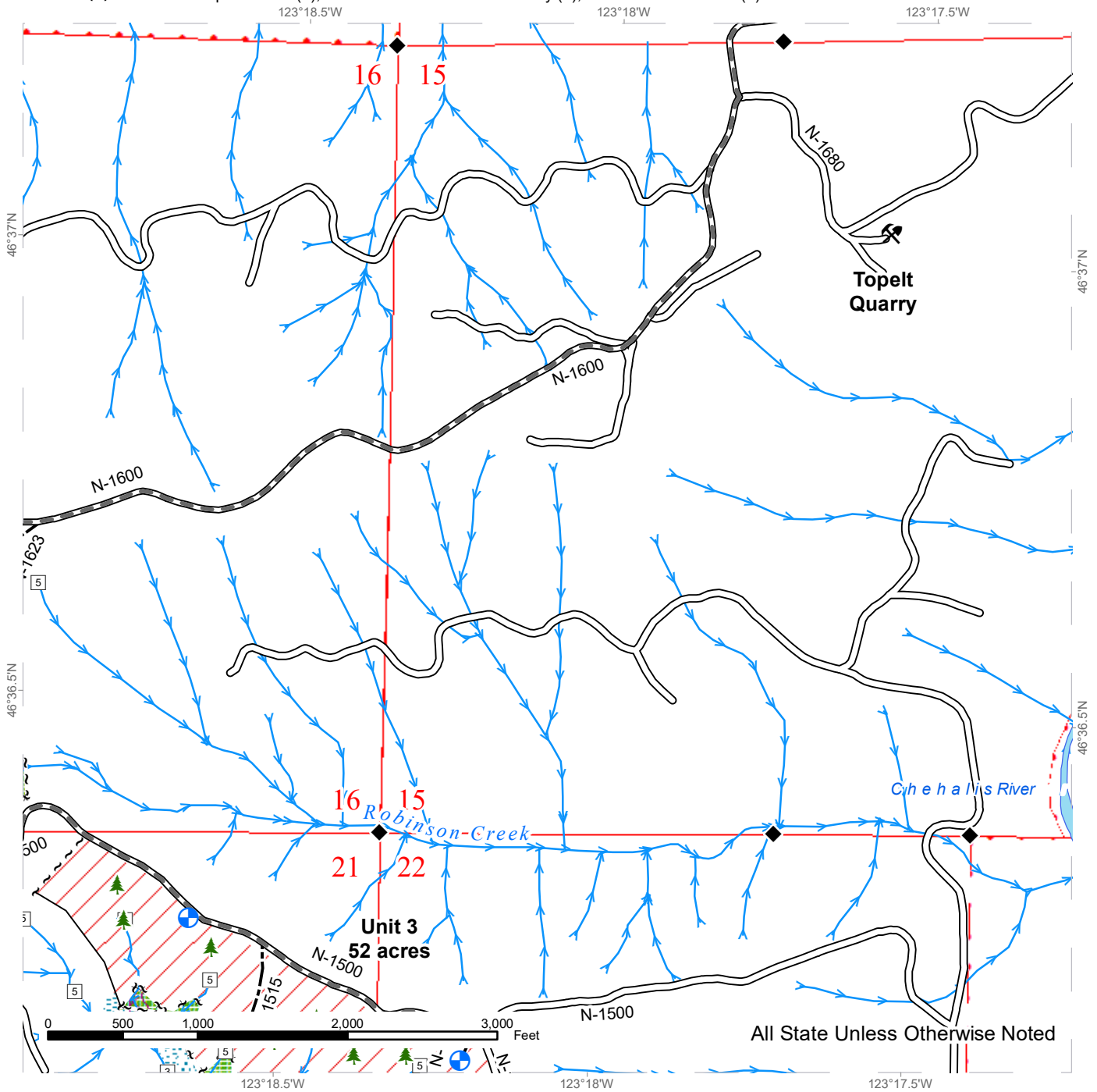
Variable Retention Harvest	Existing Roads	Streams
Leave Tree Area	Required Pre-Haul Maintenance	Stream Type
Riparian Mgt Zone	Optional Construction	Stream Type Break
Potentially Unstable Slopes	Sale Boundary Tags	Survey Monument
DNR Managed Lands	Leave Tree Tags	Landing - Proposed
	Right of Way Tags	Leave Trees
	Timber Type Change	Rock Pit



# TIMBER SALE MAP

**SALE NAME:** SKOOKUM SORTS  
**AGREEMENT #:** 30-097023  
**TOWNSHIP(S):** T13R05W  
**TRUST(S):** Capitol Grant (7), Common School and Indemnity (3), State Forest Transfer (1)

**REGION:** Pacific Cascade Region  
**COUNTY(S):** Lewis  
**ELEVATION RGE:** 516-1172



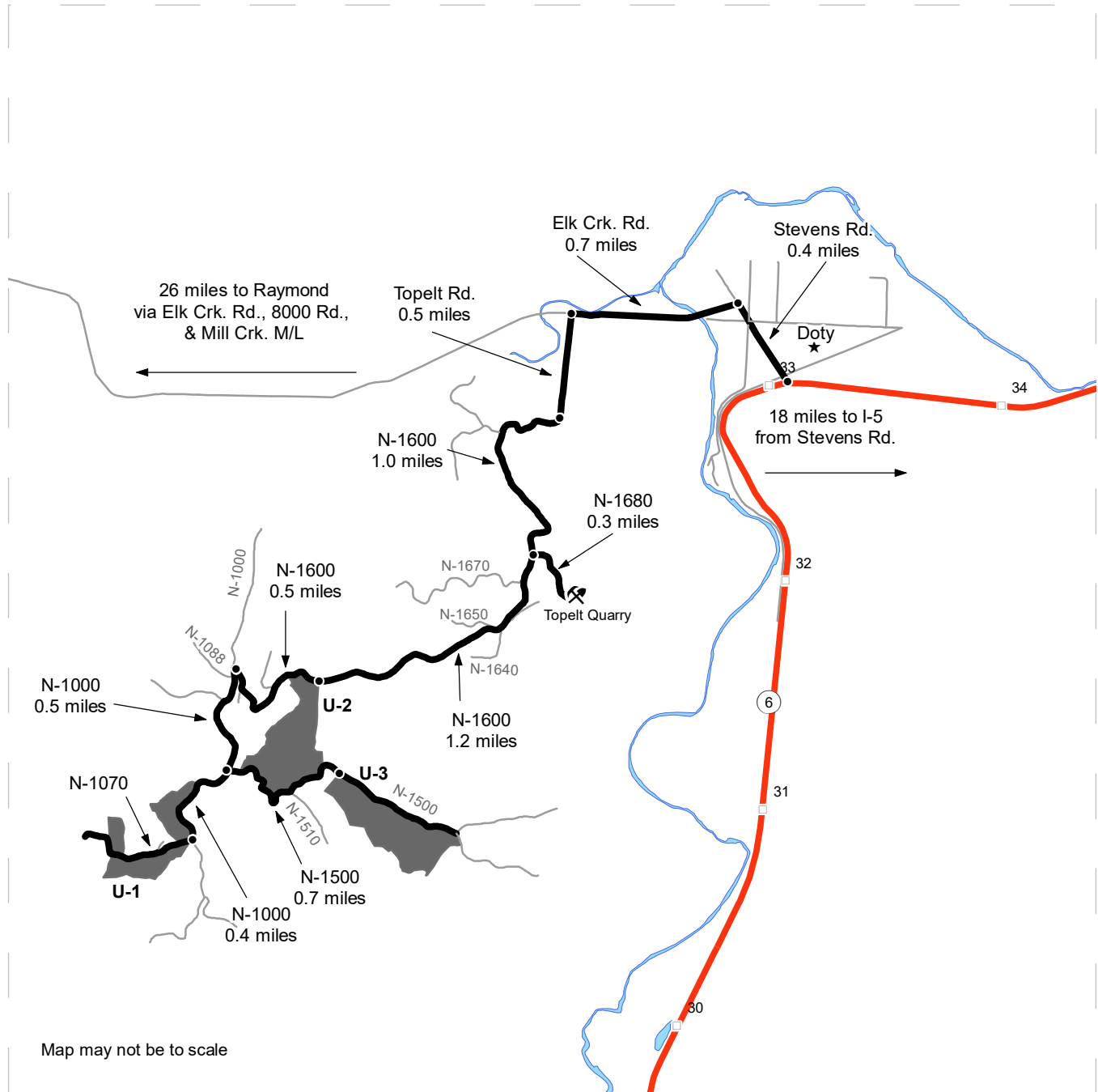
	Variable Retention Harvest		Existing Roads		Streams
	Leave Tree Area		Required Pre-Haul Maintenance		Stream Type
	Riparian Mgt Zone		Optional Construction		Stream Type Break
	Potentially Unstable Slopes		Sale Boundary Tags		Survey Monument
	DNR Managed Lands		Leave Tree Tags		Landing - Proposed
			Right of Way Tags		Leave Trees
			Timber Type Change		Rock Pit



# DRIVING MAP

**SALE NAME:** SKOOKUM SORTS  
**AGREEMENT#:** 30-097023  
**TOWNSHIP(S):** T13R05W  
**TRUST(S):** Capitol Grant (7), Common School and Indemnity (3), State Forest Transfer (1)

**REGION:** Pacific Cascade Region  
**COUNTY(S):** Lewis  
**ELEVATION RGE:** 516-1172



- Timber Sale Unit
- Highway
- Haul Route
- Other Road
- Milepost Markers
- Distance Indicator
- Rock Pit
- Town

**DRIVING DIRECTIONS:**

- Unit 2: At MM 33 on Hwy 6, turn north onto Stevens Rd for 0.4 miles, left onto Elk Creek Rd. for 0.7 miles, left onto Topelt Rd. for 0.5 miles until end of pavement, then onto N-1600 for 2.2 miles to reach Unit 2..
- Unit 3: From Unit 2, continue west on N-1600 for 0.5 miles, turn left onto N-1000 for 0.5 miles, then left onto N-1500 for 0.7 miles to reach Unit 3.
- Unit 1: From N-1000 junction with N-1600, continue south along N-1000 for 0.9 miles and turn left onto N-1070 to reach Unit 1.
- Topelt Quarry: From Topelt Rd., travel on N-1600 1.0 miles then turn right onto N-1680, following 0.3 miles to reach Topelt Quarry.
- B&E Quarry: From Unit 1, continue south along N-1000 2.3 miles and turn right slightly onto N-1200. Follow N-1200 for 1.9 miles, which becomes the 9 Creek Mainline for an additional 2.3 miles. Turn sharply left onto 8100 and follow 0.5 miles, then left onto 8190 for 0.6 miles to reach B&E Quarry.

