

Bidder's/Purchaser's Inspection of Sale Area and Forest Products

Acreage estimates and volume estimates contained within each timber notice of sale and each timber sale contract are made only for administrative and identification purposes. Except as expressly provided by the timber sale contract, the purchaser shall be responsible for paying the entire purchase price, even if the actual acreage or timber volume varies from the estimated quantity or volume shown.

All prospective bidders have the opportunity and are expected to inspect the sale area and the forest products located thereon. Bidders shall not rely on any representations by the State including, but not limited to, acreage estimates, volume estimates, appraisal or pre-bid documentation. The successful bidder/purchaser will further warrant that they have entered the timber sale contract without any reliance upon the DNR's volume estimates, acreage estimates, appraisals, pre-bid documentation, or any other representation by the DNR.

Any timber sale contract arising out of these public auctions will require the successful purchaser to warrant that they are entering the timber sale contract based solely upon their own judgment of the value of the forest products, formed after their own examination and inspection of both the timber sale area and the forest products being sold.

Exclusion and Disclaimer of Warranties

The PARTIES AGREE that the IMPLIED WARRANTIES OF MERCHANTABILITY AND FITNESS FOR A PARTICULAR PURPOSE, and ALL OTHER WARRANTIES EXPRESS OR IMPLIED, ARE EXCLUDED from this transaction, and shall not apply to the goods sold. For example, THE FOLLOWING SPECIFIC MATTERS ARE NOT WARRANTED, and are EXCLUDED from this transaction:

a. ***The merchantability of the forest products.*** The use of the term “merchantable” in any document is not intended to vary the foregoing.

b. ***The condition of the forest products.*** All forest products will be conveyed “AS IS.”

c. ***The acreage contained within any sale area.*** Any acreage descriptions appearing in the timber notices of sale, timber sale contract, timber sale map or other documents are estimates only, provided solely for administrative and identification purposes.

d. ***The volume, quality, or grade of the forest products.*** The descriptions of the forest products to be conveyed are estimates only, made solely for administrative and identification purposes.

e. ***The correctness of any soil or surface conditions, presale construction appraisals, investigations, and all other pre-bid documents prepared by or for the State.*** These documents have been prepared for the State’s appraisal purposes only.

f. ***That the sale area is free from threatened or endangered species, or their habitat.*** The State is not responsible for any interferences with forestry operations that result from the presence of any threatened or endangered species, or the presence of their habitat, within the sale area.

g. ***That the forestry operations to be performed under this contract will be free from regulatory actions by governmental agencies.*** The State is not responsible for actions to enforce regulatory laws, such as the Washington Forest Practices Act (Chapter 76.09 RCW), taken by the Department of Natural Resources or any other agency that may affect the operability of these timber sales.

h. Items contained in any other documents prepared for or by the State.

Please also see timber sale contract clause G-060 for further information.

BIDDING PROCEDURES FOR TIMBER AUCTIONS

The general requirements that follow are a part of all Timber Notices of Sale to be auctioned by the Department of Natural Resources (DNR).

General Information

The State reserves the right to waive minor irregularities and the right to reject any or all bids.

A. This book contains the timber notices of sale and maps for each timber sale scheduled to be auctioned. More specific information can be obtained by contacting the appropriate region office at the number listed on the back cover of this book.

B. The timber notice of sale is a summary of sale information. For more specific information, interested parties are encouraged to view the Appraisal Packets on the DNR Internet Site @ www.dnr.wa.gov, this will take you directly to the Product Sales Section. The Appraisal Packets contain **DRAFT** copies of the timber notice of sale, map, contract, road plan, cruise data, precruise and cruise narrative, Forest Practices Application (FPA), Hydraulics Project Approval (HPA).

C. The sale preview packets may be obtained at no charge for individual sales by visiting the appropriate region office.

D. Timber sale contracts contain extensive terms and conditions that will be binding upon successful high bidders. Each bidder should carefully review all terms contained in the appropriate **DRAFT** timber sale contract prior to bidding on a sale, and should review the final contract prior to signing. **DRAFT** timber sale contracts are contained in the preview and presales packets and are available upon request at the respective region office.

E. Sales advertised in this book have not been approved by the Board of Natural Resources and are subject to the Board's approval before they will be sold. The Board meets and approves sales approximately six weeks prior to auction. All sales are subject to confirmation by the DNR under RCW 79.15.120.

F. The State does not guarantee the accuracy of any information contained herein pertaining to particular sales. Therefore, all prospective purchasers are expected to make their own independent inspections and appraisals prior to bidding.

G. If any conflict exists between the information in the Timber Notice of Sale, timber sale map, sale preview packets and that in the timber sale contract, the signed contract will prevail.

H. Timber sales are subject to the Washington State Forest Excise Tax (RCW Chapter 84.33).

I. Within 30 days of sale confirmation, the apparent high bidder will provide to the State the Performance Security specified on each Notice of Sale.

J. Each DNR region office has information about sales offered in that region. For further information, contact the respective DNR region office. Region office addresses and telephone numbers appear on the back cover of this booklet.

K. The purchaser assumes the responsibility for any costs associated with extra maintenance or repair levied by a county for any county road used by the purchaser.

BIDDING PROCEDURES FOR TIMBER AUCTIONS (Continued)

Bidding Process

- A. All timber will be auctioned using the sealed bid method.
- B. Bids submitted on day of auction must be in the bid box at the specified auction location before 10:00 a.m. The respective DNR region office must receive mailed bids by 4:30 p.m., on the last business day before the auction. Bidders assume all risk for the method of delivery.
- C. The DNR has the right to reject bid forms that are completed incorrectly. *All bid forms must have an original signature on behalf of the person or entity submitting the bid, and must be on the form provided in this booklet or a photocopy thereof. Revised documents are not permissible.* Bidding instructions are on the back of the Sealed Bid Form. A bid deposit must be included in the sealed bid envelope unless using a Timber Sale Statewide Bid Bond.
- D. All bids must include the completed Sealed Bid Form and bid deposit.
- E. Bids will be opened in each respective region in the order in which sales appear in the Public Auction Sale of Timber book (alphabetically by county and by agreement number).
- F. If a tie bid occurs, the names of the tie bidders will be placed in a hat and the successful bidder will be determined by a drawing.
- G. The apparent high bidder on a particular sale will have the option of withdrawing additional sealed bids submitted for any remaining sales to be auctioned. The apparent high bidder must exercise this option within two minutes after the apparent high bidder is announced.

Auction Time and Location

Auctions will start at 10:00 a.m. and close at 4:00 p.m. on the date and at the location specified in each Timber Notice of Sale.

Bid Deposits

- A. Required bid deposits are listed on each Timber Notice of Sale.
- B. Bid deposits must be in the form of cash, certified check, cashiers' check, money order or bid bond.
- C. Bid bonds may be either a Timber Sale Statewide Bid Bond or a Timber Sale Per Sale Bid Bond.
- D. All bid deposits shall be submitted by the person or entity submitting the bid and made payable to the Department of Natural Resources. **Third party deposits will not be accepted.**

Timber Sale Per Sale Bid Bonds

- A. The Per Sale Bid Bond shall guarantee payment of the bid deposit **within ten days of auction.**
- B. The balance between the bid bond and the Initial Deposit payment is due by 4:30 p.m., **on the day of auction.**
- C. Additional forms and instructions for a Per sale Bid Bond are available at any DNR region office.

Timber Sale Statewide Bid Bond

- A. Statewide Bid Bonds shall guarantee payment of the Initial Deposit on any statewide timber sale while the bond is in effect.
- B. The Statewide Bid Bond must be received by the Department of Natural Resources, Product Sales & Leasing Division, PO BOX 47016, Olympia, Washington, 98504-7016, ten days in advance of the auction date. The bond shall be in the amount of \$150,000.00.
- C. The bidder must supply a list of persons authorized to bid using the bond. Bid bonds are subject to approval by the Department of Natural Resources.
- D. Successful bidders using a Statewide Bid Bond must pay the total Initial Deposit payment (10 percent of the total bid price) **by 4:30 p.m. on the day of auction.**
- E. A Statewide Bid Bond cannot be used to secure the Initial Deposit payment due the day of auction.
- F. Additional forms and instructions for a statewide bid bond are available at any DNR region office.

Payments

The initial deposit for a sale is 10% of the total bid value as submitted by the apparent high bidder (25% if the bidder is a defaulter as defined under WAC 332-140-300) and never less than \$5,000.00 for lump sum sales. For Lump Sum sales appraised at less than \$5,000.00, the entire bid value is due on day of auction.

- a. Apparent high bidders using cash, certified check, cashiers' check or money order as a bid deposit must pay the total Initial Deposit amount by 4:30 p.m. on auction day.
- b. Apparent high bidders using a Timber Sale Per Sale Bid Bond as a bid deposit must pay the difference between the bid deposit and the total initial deposit by 4:30 p.m., on the day of auction. The bid bond amount must be replaced with a certified check, cashier's check, bank draft, cash, money order, or wire transfer within ten days of the auction.
- c. Apparent high bidders using a Timber Sale Statewide Bid Bond must pay the entire Initial Deposit amount by 4:30 p.m. on the day of auction.

Fees due on the day of sale must be paid by 4:30 p.m.

All payments must be in the form of a certified check, cashier's check, bank draft, cash, money order or wire transfer.

Eligibility to Bid

In order to bid on State timber sales you must be:

- 18 years of age (or have a co-signer who meets the eligibility requirements),
- Licensed to do business in the State of Washington,
- Eligible to bid on Export Restricted timber, and
- Capable of meeting all contract obligations.

Authorized Representatives

Companies may only use authorized representatives or company officers to bid on State sales, sign State documents or sign checks. A list of authorized representatives and their specific authorities must be submitted in writing to the Department of Natural Resources Product Sales & Leasing Division, PO BOX 47016, Olympia, Washington, 98504-7016, ten days in advance of the auction. A company owner or officer must sign this submittal.

State of Washington
Department of Natural Resources
Doug Sutherland, Commissioner of Public Lands

SEALED BID FORM

Sale Name _____ Agreement Number _____

_____ hereby submits the following bid for timber.
(Print full, legal company name)

(Street address, City, State, Zip Code)

(Phone Number)

Lump Sum Bid (Not Including Fees) \$_____ **For Total Sale**

Weight Scale Sale Bid (Not Including Fees) \$_____ / **Ton**

Scribner Scale Sale Bid (Not Including Fees) \$_____ / **MBF**

BID DEPOSIT

Bid Deposit Amount: \$_____

Bid Deposit Type:

- ☐ Cash, certified check, cashiers check, or money order
☐ Per Sale Bid Bond
☐ Statewide Bid Bond, Number _____

The Successful Bidder agrees to furnish, **within 30 days of confirmation date**, Performance Security acceptable to the State in the amount specified on the Notice of Sale. Performance Security must guarantee performance of all provisions of the contract and payment of any damages caused by operations under the contract or resulting from the successful bidders noncompliance with any rule or law.

Bidder's Warranty and Bid Signature

By signing and submitting this bid as an offer to purchaser forest products from the State, the Bidder hereby warrants to the State that they have had an opportunity to fully inspect the sale area and the forest products being sold. Bidder further warrants to the State that they enter this bid based upon their own judgments of the value of the forest products, formed after their own examination and inspection of both the timber sale area and the forest products being sold. Bidder also warrants to the State that they enter this bid without any reliance upon the volume estimates, acreage, appraisals, pre-bid documentation, or any other representation by the Washington State Department of Natural Resources.

(Signature of Authorized Representative submitting this bid)

Date _____

(Print **name and title** of Authorized Representative submitting this bid)

Note: all sales are subject to confirmation by the Commissioner of Public Lands (Refer to RCW 79.15.120)

Instructions For Completing Sealed Bid Form

All bids submitted for the purchase of forest products being sold by the Washington State Department of Natural Resources must have an original signature on behalf of the person or entity submitting the bid, and must be on the form provided in this booklet or a photocopy thereof. The DNR will not accept bids that are not signed, and will not accept bids that are not on the current, approved bid form. All appropriate blanks on bid form must be completed including the bid bond number if the bidder is relying upon a bid bond for bid deposit.

For more specific information, contact the appropriate region office.

In-Person Bids

- A. Sealed bids must be in auction box before 10:00 a.m. on the day of auction at the location specified in the Timber Notice of Sale.
 - B. Sealed bids must be submitted in an envelope with the name of the sale, the bidder's name and the contract number clearly written on the outside of the envelope. The full legal name and business address of the bidder must be inserted where indicated on the form, and must be on the bid bond and timber sale contract. The bid form must be signed by an authorized representative. When a bidder has more than one person authorized to bid, documentation of those persons with signature authority for bidding must accompany the bid or be on file at the region office. Sealed bid envelopes are available at all region offices. One bid per envelope.
 - C. Sealed bid envelopes **must** contain a completed bid form and a bid deposit.
 - D. Sealed bid envelopes **may** contain a check for the Initial Deposit amount and a check for fees.
-

Mailed Bids

- A. Bids that are mailed are required to have printed on the outside: "DO NOT OPEN UNTIL SALE DATE. SEALED BID ENCLOSED". The sealed bid envelope(s) will be enclosed inside the mailed-in envelope. Mailed bids must be submitted in an envelope with the name of the sale, the bidder's name and the agreement number clearly written on the outside of the envelope. The full legal name and business address of the bidder must be inserted where indicated on the form, and must be the same on the bid bond and timber sale contract. The Sealed Bid Form must be signed by an authorized representative. When a bidder has more than one person authorized to bid, then documentation of those persons with signature authority for bidding must accompany the bid or be on file at the region office. Mail-in envelopes are available at all region offices. One bid per mailed-in envelope.
 - B. Bids that are mailed will be accepted up to 4:30 p.m. the last business day before the auction by the region office in which the sale is located. Bidders assume the risk for the method of delivery. The DNR assumes no responsibility for any delays caused by any delivery service.
 - C. Sealed bid envelopes **must** contain a completed bid form and a bid deposit.
 - D. Sealed bid envelopes **may** contain a check for the Initial Deposit amount and a check for fees.
-

Initial Deposit:

Lump Sum Sales - Initial Deposit must equal 10% of the total bid submitted.
(25% if the bidder is a defaulter as defined under WAC 332-140-300)

Weight Scale Sales - Initial Deposit must equal 10% of the bid per ton multiplied by the total sale estimated tonnage. (25% if the bidder is a defaulter as defined under WAC 332-140-300)

Scribner MBF Scale Sales - Initial Deposit must equal 10% of the bid per MBF multiplied by the total sale MBF. (25% if the bidder is a defaulter as defined under WAC 332-140-300)

State of Washington
Department of Natural resources
Doug Sutherland, Commissioner of Public Lands

STATEWIDE BID BOND

Bond Number _____

_____ of _____,
(Principal's Name) (City, State)

hereinafter called PRINCIPAL, and _____ hereinafter called SURETY,

a corporation organized under the laws of the State of _____, and authorized to transact surety business in the State of Washington, as SURETY, are held and firmly bound jointly and severally to the State of Washington, Department of Natural Resources, hereinafter called the STATE, in the sum of \$150,000.00 Dollars, lawful money of the United States of America. The PRINCIPAL binds itself, its heirs, executors, administrators, successors, and assigns, and the SURETY binds itself, its successors, and assigns, all jointly and severally.

This bond shall be governed by the laws of the State of Washington. In the event of a lawsuit involving this bond, a venue shall be proper only in Thurston County Superior Court.

Signed, sealed and dated this _____ day of _____, _____.
(month) (year)

This statewide bid bond may be used for bidding between the following dates:

Starting: _____

Ending: _____

It Is Hereby Understood and Agreed:

If PRINCIPAL is an apparent high bidder, PRINCIPAL shall before 4:30 p.m., on day of sale, pay to the STATE the amount of the initial deposit in the form of a certified check, cashier's check, bank draft, cash or money order, then this agreement shall be void for the sale on which the payment is made; otherwise, it will remain in force.

SURETY will make payment to the STATE within ten days after demand by the STATE if the PRINCIPAL shall fail to make timely payment as described above.

The SURETY may cancel this bond by sending a written notice to the STATE, not less than forty-five days before a cancellation date; liability shall terminate as to acts or omissions of the PRINCIPAL that occur after the cancellation date.

The PRINCIPAL and the SURETY executed this bond on the date first mentioned.

Principal: (Above named)

Signature: _____

Name: _____

Title: _____

Address: _____

City: _____
State & Zip Code

Surety: (Above named)

Signature: _____

Name: _____

Title: _____

Address: _____

City: _____
State & Zip Code

Surety: (Local Office of Authorized agent)

Signature: _____

Name: _____

Title: _____

Address: _____

City: _____
Above

State & Zip

Notary or Company Seal in Space

Instructions For Completing Timber Sale Statewide Bid Bond

- A. This form is authorized for use as bid guaranty to qualify for bidding on Washington State Department of Natural Resources timber sales.
- B. The Statewide Bid Bond may be used as bid guaranty on more than one timber sale.
- C. The full legal name and business address of the PRINCIPAL must be inserted where indicated and must be the same as will appear on the bidding record and timber sale contract. The bond must be signed by an authorized person. Additionally, the name must be typed or printed below the signature and title must be shown.
- D. The full legal name and business address of the SURETY must be inserted where indicated. The bond must be signed by an authorized person. Additionally, the name must be typed or printed below the signature and the title must be shown.
- E. If the SURETY does not have a Washington State office or resident agent, but is authorized to transact surety business in the State of Washington as SURETY, it may leave this signature block blank.
- F. This form must be received by the Department of Natural Resources, Product Sales and Leasing Division, PO BOX 47016, Olympia, Washington, 98504-7016, ten days in advance of the auction.
- G. The PRINCIPAL must submit a list of authorized bidders with the Statewide Bid Bond Form.
- H. **The State reserves the right to reject *incomplete* or *incorrect* bid bond forms, making such forms unacceptable as bid guaranty.**

State of Washington
Department of Natural Resources
Doug Sutherland, Commissioner Of Public Lands

Timber Sale Per Sale Bid Bond

Bond Number_____

_____ of _____, hereinafter called PRINCIPAL, and _____, hereinafter called SURETY, a corporation organized under the laws of the State of _____ and authorized to transact surety business in the State of Washington, as SURETY, are held and firmly bound jointly and severally to the State of Washington, Department of Natural Resources, hereinafter called the STATE, in the sum of \$_____Dollars, lawful money of the United States of America. The PRINCIPAL binds itself, its heirs, executors, administrators, successors, and assigns, and the SURETY binds itself, its successors, and assigns, all jointly and severally.

This bond shall be governed by the laws of the State of Washington. In the event of a lawsuit involving this bond, venue shall be proper only in Thurston County Superior Court.

Signed, sealed, and dated this_____day of _____, 20_____.

BID IDENTIFICATION:

SALES NAME(S)	REQUIRED DEPOSIT	AGREEMENT NUMBER(S)

DATE OF BID: _____

It Is Hereby Understood and Agreed:

If PRINCIPAL is the high bidder on the sale(s) identified above and, within ten (10) days of the day of sale, transmits cash, certified check, cashier=s check, bank draft or money order, payable to the STATE, in the amount of the bid guaranty required by the terms of the Notice of Sale, *then* this obligation shall be void; *otherwise*, it shall remain in force.

SURETY will make payment to the STATE within ten (10) days after demand by the STATE whenever the PRINCIPAL shall fail to make timely payment as described above.

IN WITNESS WHEREOF: the PRINCIPAL and the SURETY have caused this bond to be executed on the date first mentioned.

SECOND OFFICER:

Signature: _____

Name: _____

Title: _____

PRINCIPAL: (Above Named)

Signature: _____

Name: _____

Title: _____

Address: _____

SURETY: (Local Office of Authorized Agent)

Signature:_____

Name: _____

Title: _____

Address: _____

City: _____

State & Zip: _____

City: _____

State & Zip:

SURETY: (Above Named)

Signature: _____

Name: _____

Title: _____

Address: _____

City: _____

State & Zip_____

NOTARY OR COMPANY SEAL IN THE SPACE ABOVE

Instructions For Completing Timber Sale PerSale (s) Bid Bond

- A. This form is authorized for use as bid guaranty to qualify for bidding on Washington State Department of Natural Resources timber sales.
- B. The Timber Sale Per Sale Bid Bond may be used as bid guaranty on more than one timber sale auction held the same date at the same location.
- C. The full legal name and business address of the PRINCIPAL must be the same as will appear on the bidding record and timber sale contract. The bond must be signed by an authorized person, the name typed or printed, and title shown. If PRINCIPAL is a corporation, a second officer must sign in the space to the left of the signature of the officer executing for the PRINCIPAL.
- D. The full legal name and business address of the SURETY must be inserted where indicated. The bond must be signed by an authorized person. Additionally, the name must be typed or printed below the signature and the title must be shown. If this person is not an officer of the corporation, evidence of authority must be submitted.
- E. If the SURETY does not have a Washington State office or resident agent, but is authorized to transact surety business in the State of Washington as Surety, it may leave the local office signature block blank.
- F. The date of the bid bond must not be later than the auction date.
- G. **The State reserves the right to reject *incomplete or incorrect* bid bond forms, making such forms unacceptable as guaranty.**

STATE OF WASHINGTON
DEPARTMENT OF NATURAL RESOURCES
Doug Sutherland, Commissioner of Public Lands

LOG SORT SEALED BID FORM

Sale Name _____ Agreement Number _____ Date _____.

_____ hereby submits the following bid for delivered logs.
(Print Company Name)

_____ Telephone Number _____
(Print Name Authorized Company Representative) (Contact for bid result notification)

(Street Address)

(City, State and Zip)

Agreement Number	Sort Number	Delivered Logs Bid Amount (fill in one only)	
		\$ / MBF	\$ / ton

Bid Deposit Amount \$_____

Bid Deposit Type: ☐ Cash, Certified Check, Cashiers Check, or Money Order
☐ Per Sale Bid Bond
☐ Statewide Bid Bond, Number _____

The successful bidder agrees to furnish payment security acceptable to the State in the amount as described in clause P-041 of the Purchaser’s contract prior to log delivery and at a date to be determined by the State.

Bidder’s Warranty and Bid Signature

By signing and submitting this bid as offer to purchase forest products from the State, the Bidder hereby warrants to the State that they have had an opportunity to fully inspect the sale area and the forest products being sold. Bidder further warrants to the State that they enter this bid based solely upon their own judgment of the value of the forest products, formed after their own examination and inspection of both the timber sale area and the forest products being sold. Bidder also warrants to the State that they enter this bid without any reliance upon the volume estimates, acreage, estimates, appraisals, pre-bid documentation, or any other representation by the State Department of Natural Resources.

(Signature of Authorized Representative submitting this bid) (Date of Signature)

(Print name and title of Authorized Representative submitting this bid)

NOTES: A separate bid form is required for each log sort bid and must be delivered in a separate envelope. Photocopies of this bid form may be used. Each photocopy must have original signatures. All sales are subject to confirmation by the Commissioner of Public Lands as per RCW 79.15.100.

SUPPLEMENTAL INFORMATION FORM

Provide the following information for log manufacturing specifications, delivery locations, weigh and scaling locations.

Log Manufacturing Specifications:

Enter one or more preferred log lengths for each log length range below.	Bidder's Preferred Log Lengths (Log lengths exclude trim)		
	1	2	3
12 ft. through 18 ft.			
20 ft. through 28 ft.			
30 ft. through 40 ft.			

Minimum log trim: inches.

Additional Log or Pole Length Information:

To provide additional preferred cutting information you may attach a separate sheet or "Cutting card".

Log Delivery Specifications:

Designate the point of delivery and address (must be a street address)

(Location Name)

(Street Address)

(City, State and Zip)

Weigh and Scaling Facilities:

Designate the state approved Weigh and Scaling facility closest to the point of delivery.

State approved Weighing and scaling facility address:

(Location Name)

(Street Address)

(City, State and Zip)

Final contract award is contingent upon the State's haul cost analysis. Actual haul route may vary and is subject to change at the State's discretion.

Instructions for Completing the Log Sort Sealed Bid and Supplemental Information Forms.

All bids submitted for the purchase of forest products being sold by the Washington State Department of Natural Resources must have an original signature on behalf of the person or entity submitting the bid, and must be on the form(s) provided in this booklet or a photocopy thereof. The DNR will not accept bids that are not signed, and will not accept bids that are not on the current, approved bid form. All appropriate blanks including Agreement Number, Sort Number, Bid amount (per mbf or ton as appropriate for the sort), Bid deposit amount and type. Signatures and date on bid form must be completed including the bid bond number if bidder is relying upon a bid bond for bid deposit.

Bids may not be accepted if the Supplemental Information Form is not included with the approved Log Sort Sealed Bid form or is incomplete.

For more specific information, contact the appropriate region office.

In-Person Bids

- A. Sealed bids must be in auction box or auction envelope before 10:00 a.m. on the day of sale at the location specified in the notice of sale.
- B. Sealed bids must be submitted in an envelope with the name of the sale, the bidder's name and the contract agreement number clearly written on the outside of the envelope. The full legal name and business address of the bidder must be inserted where indicated on the form, and must be the same as the name on the bid bond and timber sale contract. The bid form must be signed by an authorized person. When a bidder has more than one person authorized to bid, then documentation of those persons with signature authority for bidding must accompany the bid or be on file at the region office. Sealed bid envelopes are available at all region offices. One bid per envelope, please.
- C. Sealed bid envelopes must contain the following:
 - 1. A completed Log Sort Sealed Bid form;
 - 2. A completed Supplemental Information form; and
 - 3. A bid deposit

Mailed Bids

- A. Mail-in bid envelopes are required to have printed on the outside: "DO NOT OPEN UNTIL SALE DATE. SEALED BID ENCLOSED." The sealed bid envelope(s) will be enclosed inside the mailed-in envelope. Mailed bids must be submitted in an envelope with the name of the sale, the bidder's name and the agreement number clearly written on the outside of the envelope. The full legal name and business address of the bidder must be inserted where indicated on the form, and must be the same on the bid bond and timber sale contract. The bid form must be signed by an authorized person. When a bidder has more than one person authorized to bid, then documentation of those persons with signature authority for bidding must accompany the bid or be on file at the region office. Mail-in envelopes are available at all region offices. One bid per mailed-in envelope, please.
- B. Mail-in or otherwise delivered bids will be accepted up to 4:30 p.m. the last business day before the auction by the region office in which the sale is located. Bidders assume the risk for the method of delivery they chose. The DNR assumes no responsibility for any delays caused by any delivery service.
- C. Sealed bid envelopes must contain the following:
 - 1. A completed Log Sort Sealed Bid form;
 - 2. A completed Supplemental Information form; and
 - 3. A bid deposit

Summary Report of All Sales for the Month of March 2006

Board Sales

<u>County</u>	<u>Region</u>	<u>Agree #</u>	<u>Sale Name</u>	<u>Volume</u>	<u>Value</u>
Clark	Pacific Cascade	77339	*LITTLE GOOSE	3,716	\$1,526,000.00
Clark	Pacific Cascade	77776	*SHORTEST STRAW	4,377	\$1,642,000.00
Cowlitz	Pacific Cascade	77691	*STEED	7,764	\$3,602,000.00
Grays Harbor	Pacific Cascade	77409	*RED BARON	4,447	\$1,194,000.00
Kittitas Chelan	Southeast	78584	NANEUM RIDGE 2 F I SORTS	5,106	\$1,941,482.00
Klickitat	Southeast	55270	N-1700 SORTS	4,990	\$3,116,100.00
Klickitat	Southeast	76108	JUST SWALE	2,781	\$870,000.00
Lewis	Pacific Cascade	77751	*LEISURE SUIT	3,818	\$1,105,000.00
Lewis	Pacific Cascade	77781	*FACE PLANT	2,937	\$885,000.00
Mason	South Puget	77668	*DOUBLE CUT	2,134	\$843,000.00
Skagit	Northwest	77471	*LITTLE BUDDY	6,886	\$1,904,000.00
Skagit	Northwest	77611	*STIMSON FLANKS	2,569	\$823,000.00
Skagit	Northwest	77762	*REALITY REACH	3,879	\$877,000.00
Skagit	Northwest	77763	*RED RIDER	3,777	\$1,014,000.00
Snohomish	Northwest	76315	*TRANS SIBERIA	5,078	\$1,337,000.00
Snohomish	Northwest	77585	*POTBELLY	5,038	\$1,209,000.00
Total				69,297	\$23,888,582.00

Region Sales

<u>County</u>	<u>Region</u>	<u>Agree #</u>	<u>Sale Name</u>	<u>Volume</u>	<u>Value</u>
Clallam	Olympic	78517	*JUMPING ELK THINNING	319	\$56,000.00
Whatcom	Northwest	77511	*SUMAS PASS PC	1,417	\$149,000.00
Total				1,736	\$205,000.00

Sales marked with an asterisk (*) are lands certified under the *Sustainable Forestry Initiative*® Program. www.aboutsfi.org.



TIMBER NOTICE OF SALE

SALE NAME: LITTLE GOOSE

AGREEMENT NO: 30-077339

AUCTION: March 30, 2006 starting at 10:00 a.m., COUNTY: Clark
Pacific Cascade Region Office, Castle Rock, WA

SALE LOCATION: Sale located approximately 9 miles east of Battle Ground, WA

PRODUCTS SOLD AND SALE AREA: All Timber, except western red cedar, snags, pre-existing down woody debris greater than 36 inches in diameter, leave trees tagged out with leave tree area tags and leave trees marked with blue paint, bounded by the following: timber sale boundary tags, reprod, and the L-1401 road in Unit #1; timber sale boundary tags and the L-1000 road in Unit #2; all timber bounded by right-of-way boundary tags, the L-1401 road and the L-1401 rock pit in the L-1401 rock pit expansion unit on part(s) of Sections 29, 30, 31 and 32 all in Township 3 North, Range 4 East, W.M., containing 132 acres, more or less.

ESTIMATED SALE VOLUMES AND QUALITY:

Species	Avg DBH	Ring Count	Total MBF	MBF by Grade								UT
				1P	2P	3P	SM	1S	2S	3S	4S	
Douglas fir	17.1	6	3,716						1,980	1,442	294	
Sale Total			3,716									

MINIMUM BID: \$1,526,000.00 BID METHOD: Sealed Bids

PERFORMANCE SECURITY: \$100,000.00 SALE TYPE: Lump Sum

EXPIRATION DATE: October 31, 2007 ALLOCATION: Export Restricted

BID DEPOSIT: \$152,600.00 or Bid Bond. Said deposit shall constitute an opening bid at the appraised price.

HARVEST METHOD: Cable, shovel, tracked skidder, or forwarder. Tracked equipment is restricted to slopes of 35% and less. Tracked skidding is not allowed from Nov 1 through May 31.

ROADS: 43.71 stations of required construction. 40.41 stations of optional construction. 231.47 stations of pre-haul maintenance. 40.41 stations of road abandonment. Rock is available at no charge from three State pits in Sec. 30, T3N, R4E, Sec 31, T3N, R4E, and Sec 28, T3N, R4E. Purchaser shall manufacture 8,421 cubic yards of 1 1/4 inch minus rock from the Peach Pit, of which 5,000 cubic yards shall be stockpiled. Road construction will not be permitted from November 15 to April 15 unless authorized in writing by the Contract Administrator.

ACREAGE DETERMINATION

CRUISE METHOD: Acreage was determined by GPS. Cruise was completed using variable plot and fixed plot cruise methods. Harvesting activities are estimated to be approximately 80% ground based and 20% cable.

FEES: \$49,240.00 is due on day of sale. \$9.00 per MBF is due upon removal. These are in addition to the bid price.

SPECIAL REMARKS: Purchaser shall provide a written Extreme Hazard Abatement plan for portions of the L-1000 road in Unit #2.

TIMBER SALE MAP

SALE NAME: LITTLE GOOSE

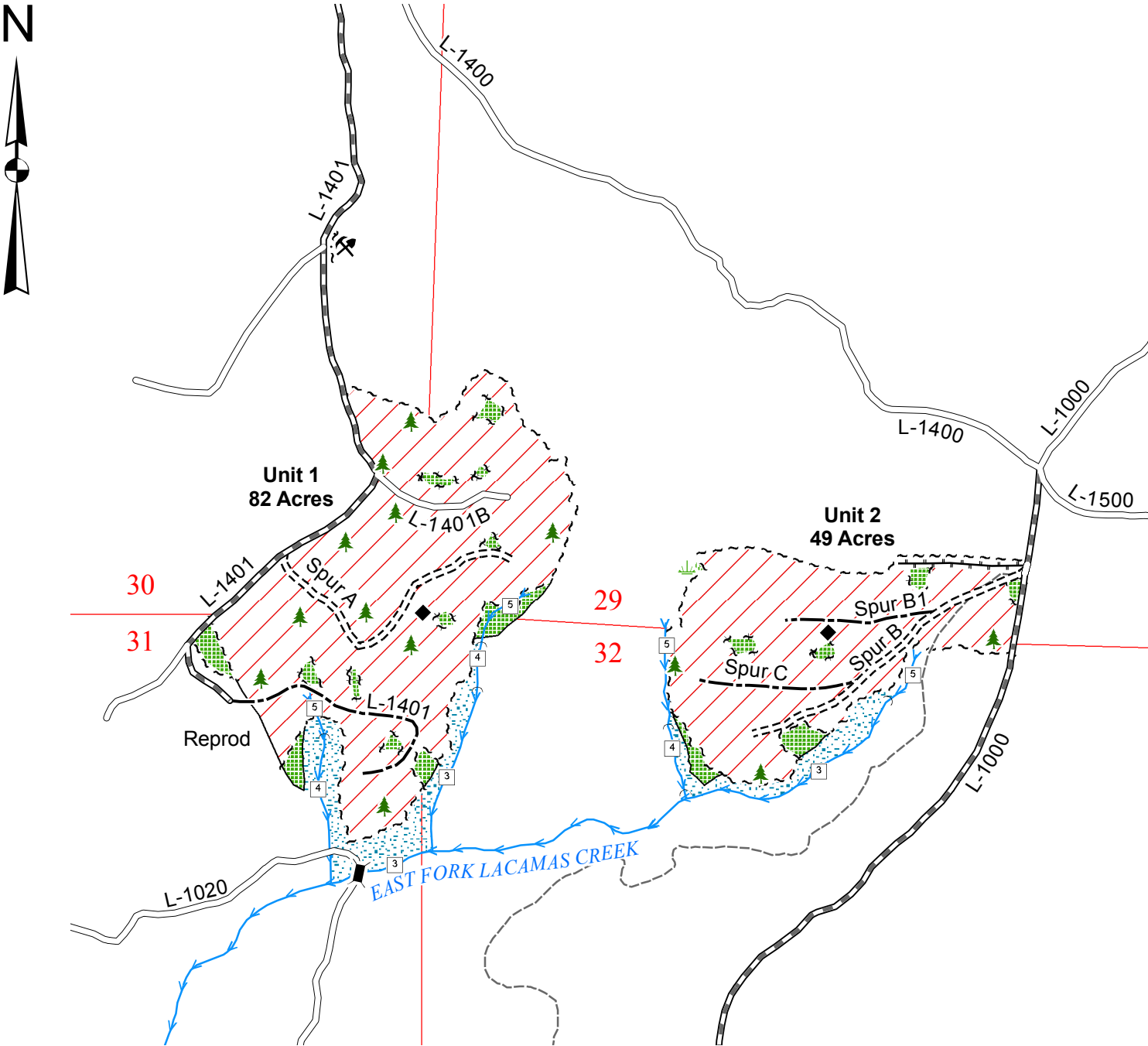
AGREEMENT NO: 30-077339

TRUST(S): State Forest Board Transfer (01), Common School (03), & Capitol Building (07)

REGION: Pacific Cascade

COUNTY(S): Clark

Township 03 North, Range 04 East, W.M.



Legend

Sale Area

Leave Tree Area

Forested Wetland

RMZ

Sale Boundary Tags (White)

Leave Tree Tags (Yellow)

Existing Roads

Pre-haul Maintenance

Required Construction

Optional Construction

Abandoned Road

Trail

Streams

Water Type 1 - 5

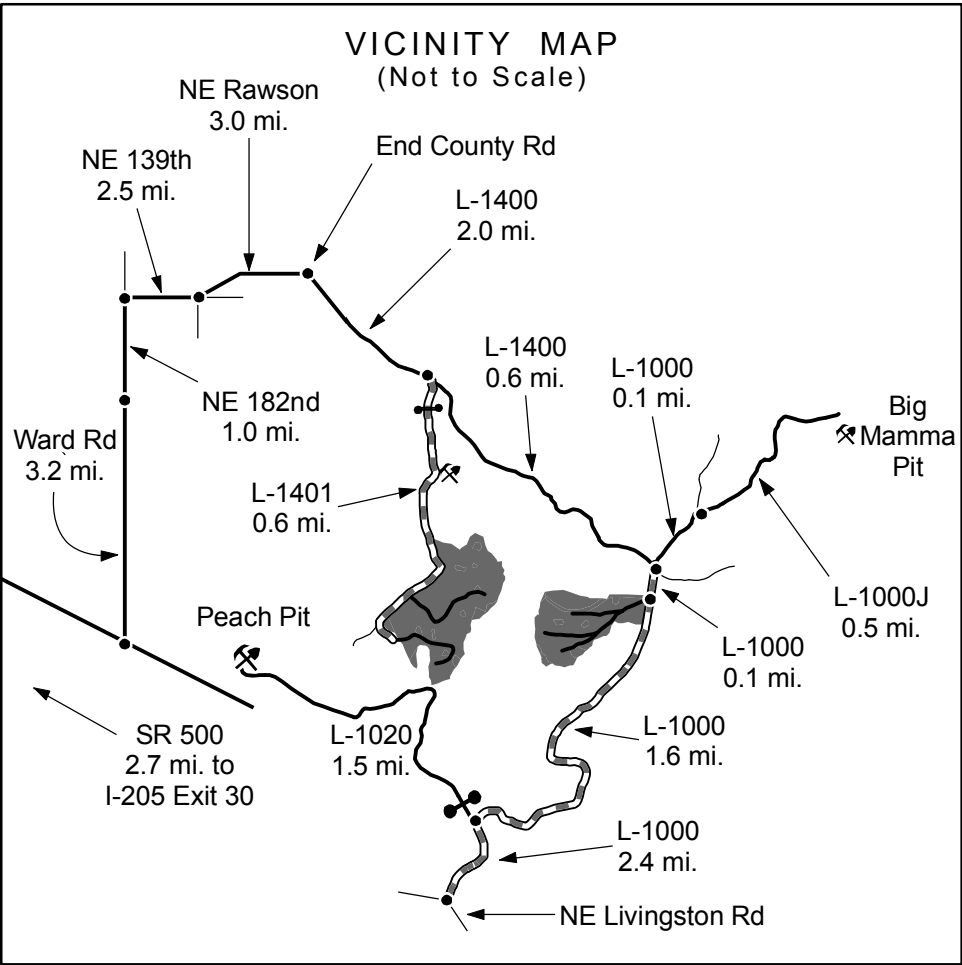
Monumented Corner

Leave Trees (Blue Paint)

Existing Rock Pit

Gate (786 Master)

Drawn By: Shawn B.
Date: December 12, 2005
Scale: 1" = 1000'
Elevation: 1,600ft. - 2,100ft.



TIMBER NOTICE OF SALE

SALE NAME: *SHORTEST STRAW*

AGREEMENT NO: 30-077776

AUCTION: March 30, 2006 starting at 10:00 a.m., **COUNTY:** Clark
Pacific Cascade Region Office, Castle Rock, WA

SALE LOCATION: Sale located approximately 10 miles northeast of Washougal, WA

PRODUCTS SOLD AND SALE AREA: All timber, except snags, western red cedar, down woody debris greater than 36 inches in diameter, trees tagged out with leave tree area tags, and leave trees marked with blue paint, bounded by the following: timber sale boundary tags, property line, the L-1500 and L-1580 roads in Unit #1; timber sale boundary tags, property line, and reprod in Unit #2; timber sale boundary tags, and the L-1580 road in Unit #3; timber sale boundary tags and reprod in Unit #4; timber sale boundary tags, the L-1580 road, and property line in Unit #5; all timber bounded by right-of-way boundary tags on part(s) of Sections 1, 12 and 13 all in Township 2 North, Range 4 East, W.M., containing 179 acres, more or less.

ESTIMATED SALE VOLUMES AND QUALITY:

Species	Avg DBH	Ring Count	Total MBF	MBF by Grade								UT
				1P	2P	3P	SM	1S	2S	3S	4S	
Douglas fir	18.1	7	4,192						2,822	1,058	312	
Hemlock	13.6	6	147						71	52	24	
Red alder	12		26						5		21	
Silver fir	23		10						7	3		
Red cedar	9		2								2	
Sale Total			4,377									

MINIMUM BID: \$1,642,000.00 **BID METHOD:** Sealed Bids

PERFORMANCE SECURITY: \$100,000.00 **SALE TYPE:** Lump Sum

EXPIRATION DATE: October 31, 2007 **ALLOCATION:** Export Restricted

BID DEPOSIT: \$164,200.00 or Bid Bond. Said deposit shall constitute an opening bid at the appraised price.

HARVEST METHOD: Cable, Shovel, Track skidder and Forwarder. Tracked skidder use is restricted from October 15 through May 31. Ground based logging will not be permitted on slopes over 35%. Purchaser shall follow the Harvesting Specifications as listed in Schedule L. Non-merchantable trees shall be left undamaged where harvest activities allow. 400 well distributed plantable spots per acre shall remain after harvest activities on all ground with slopes of 35% and less.

ROADS: 56.63 stations of required construction. 31.23 stations of required reconstruction. 69.99 stations of optional construction. 173.61 stations of required pre-haul maintenance. 87.93 stations of road abandonment. Rock is available at no charge from the Jackson Pass State pit in Sec. 11 and 12, Twp 2 N, Rng 4 E, W.M. Any damage to any road resulting from any harvest operations will be repaired at the Purchasers expense unless authorized by the Contract Administrator. Purchaser will be responsible for the construction of a 30 foot steel bridge on the L-1580 road. Purchaser shall furnish and install a 20 foot metal gate on the L-1580 road. Purchaser shall crush 11,162 cubic yards of rock to 2½ inch minus specifications, of which 5,000 cubic yards shall be stockpiled. See road plan for further details. Road construction will not be permitted from November 15 to April 15 unless authorized in writing by the Contract Administrator.

ACREAGE DETERMINATION

CRUISE METHOD: Acreage determined by GPS. Cruise was completed using variable plot cruise method. Harvesting activities are estimated to be approximately 60% cable and 40% ground based yarding systems.

FEES: \$50,000.00 is due on day of sale. \$10.83 per MBF is due upon removal. These are in addition to the bid price.

SPECIAL REMARKS: No activities shall occur over the Jones Creek Trail on weekends or state recognized holidays from July 1 through September 30. Lookouts and warning signs will be required when harvest activities takes place within 200 feet of the trail. The trail may be temporarily closed for up to 5 days while cable yarding takes place over the trail. The trail shall remain in a usable condition for weekend use. Where damaged, the trail will be repaired to pre-harvest conditions with 10 days of completion of harvest activities. No tops, limbs or other slash shall be left within 25 feet of the trail.

TIMBER SALE MAP

SALE NAME: SHORTEST STRAW

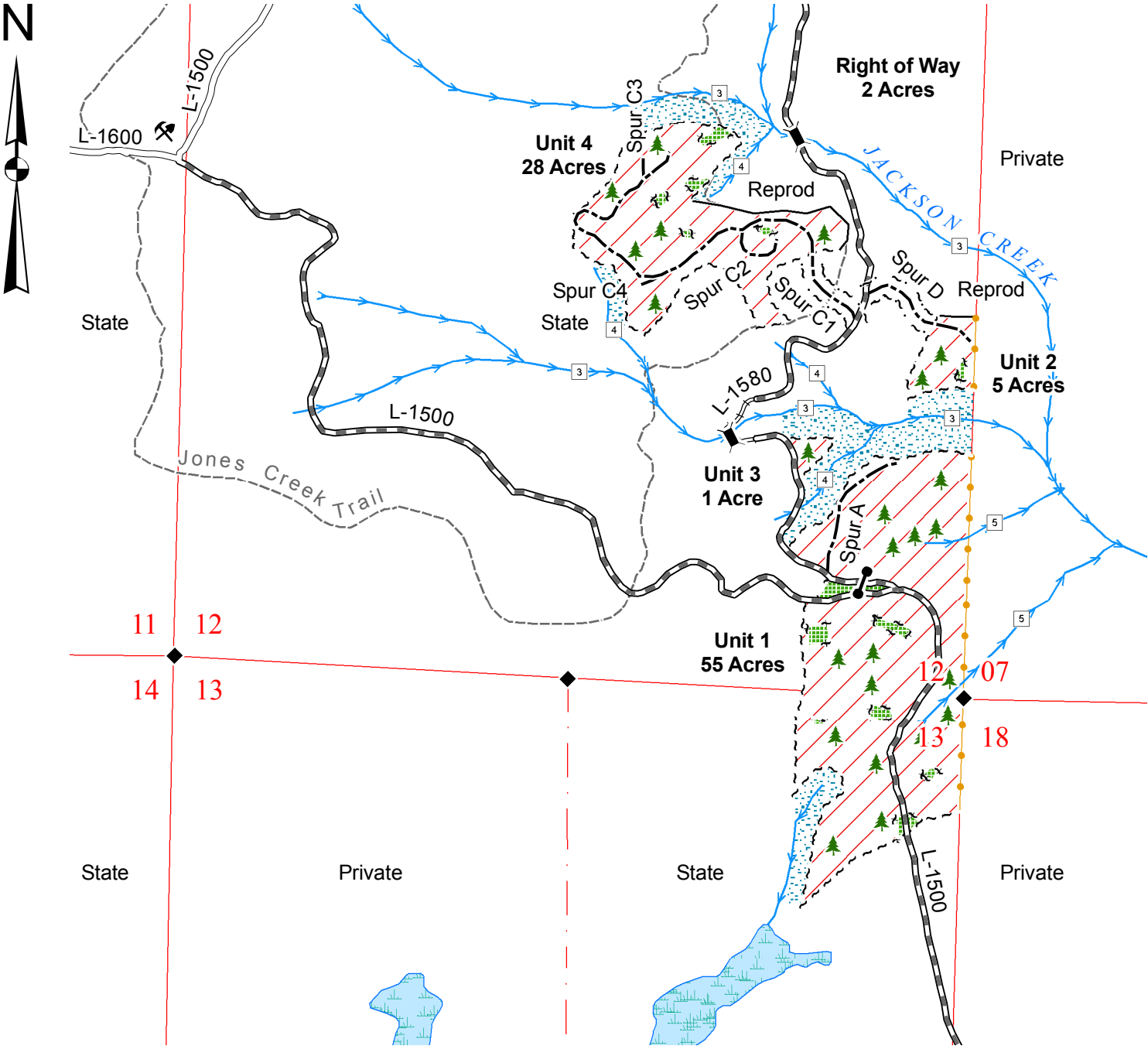
AGREEMENT NO: 30-077776

TRUST(S): State Forest Board Transfer (01), CEP&RI (06), & Scientific School (10)

REGION: Pacific Cascade

COUNTY(S): Clark

Township 02 North, Range 04 East, W.M.



Legend

Sale Area

Leave Tree Area

RMZ

Sale Boundary Tags (White)

Leave Tree Tags (Yellow)

Right of Way Boundary Tags (Orange)

Take Trees (Orange Paint)

Existing Roads

Pre-haul Maintenance

Required Construction

Required Reconstruction

Optional Construction

Required Abandonment

Streams

Water Type 1 - 5

Monumented Corner

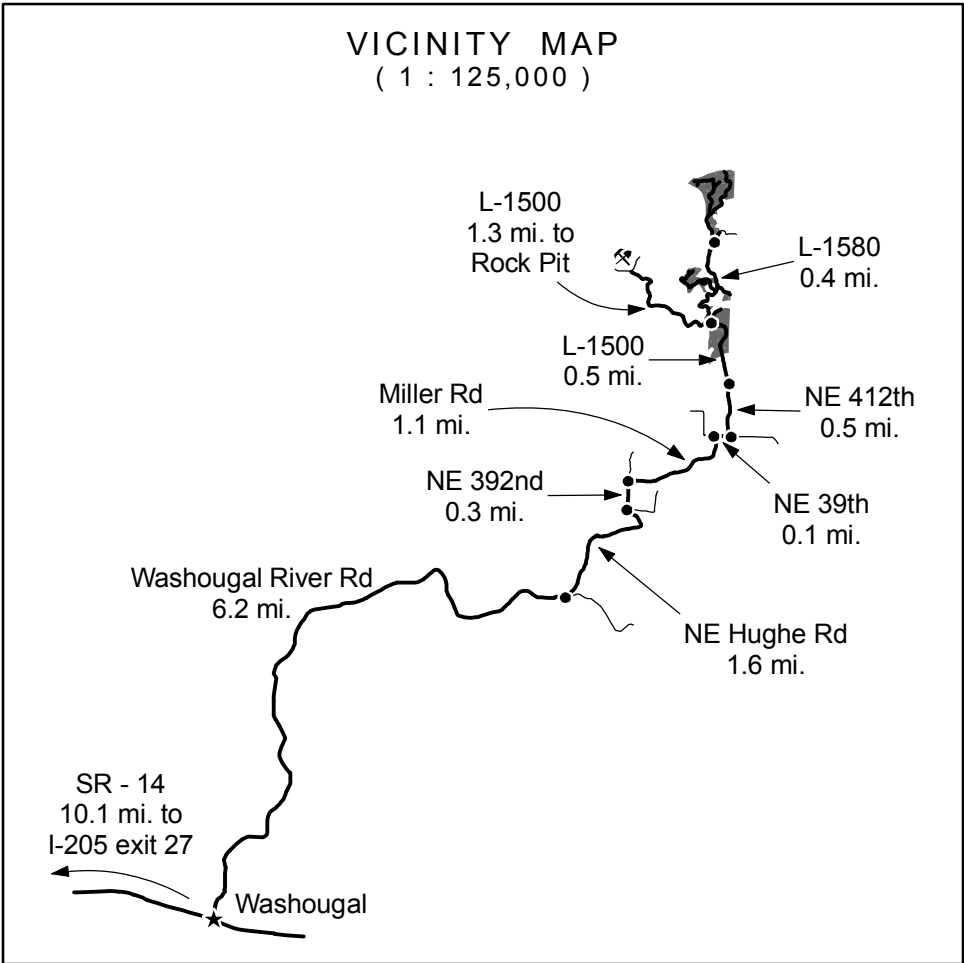
Leave Trees (Blue Paint)

Existing Rock Pit

Gate (786 Master)

Bridge

Drawn By: Shawn B.
Date: December 16, 2005
Scale: 1" = 1000'
Elevation: 1,200ft. - 1,800ft.



TIMBER SALE MAP

SALE NAME: SHORTEST STRAW

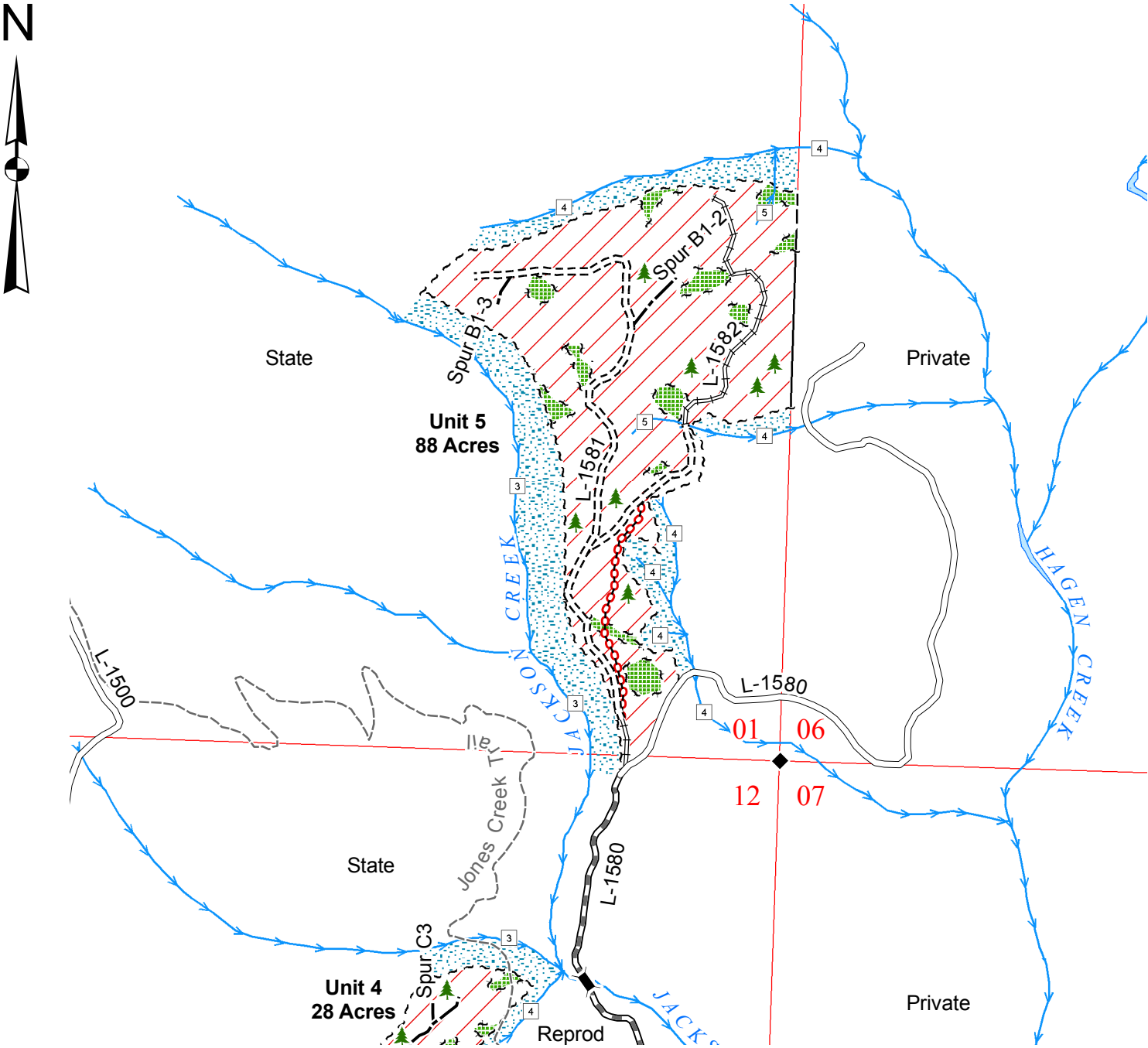
AGREEMENT NO: 30-077776

TRUST(S): State Forest Board Transfer (01), CEP&RI (06), & Scientific School (10)

REGION: Pacific Cascade

COUNTY(S): Clark

Township 02 North, Range 04 East, W.M.



Legend

Sale Area

Leave Tree Area

RMZ

Sale Boundary Tags (White)

Leave Tree Tags (Yellow)

Right of Way Boundary Tags (Orange)

Take Trees (Orange Paint)

Existing Roads

Pre-haul Maintenance

Required Construction

Required Reconstruction

Optional Construction

Required Abandonment

Streams

Water Type 1 - 5

Monumented Corner

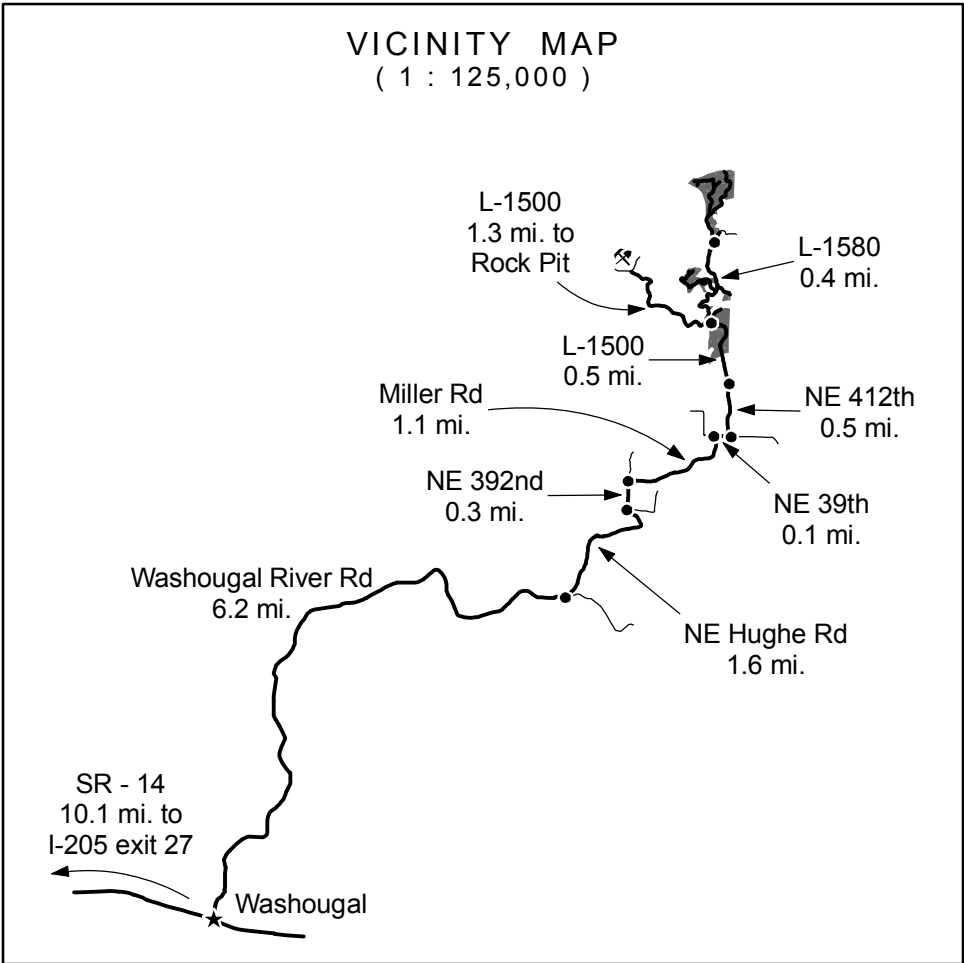
Leave Trees (Blue Paint)

Existing Rock Pit

Gate (786 Master)

Bridge

Drawn By: Shawn B.
Date: December 16, 2005
Scale: 1" = 1000'
Elevation: 1,200ft. - 1,800ft.



TIMBER NOTICE OF SALE

SALE NAME: *STEED*

AGREEMENT NO: *30-077691*

AUCTION: March 30, 2006 starting at 10:00 a.m., **COUNTY:** Cowlitz
Pacific Cascade Region Office, Castle Rock, WA

SALE LOCATION: Sale located approximately 25 miles north of Exit 32 off I-5 and the Kalama River Road

PRODUCTS SOLD AND SALE AREA: All timber, except snags, trees marked with blue paint and leave trees tagged out with yellow leave tree area tags, bounded by timber sale boundary tags and the 6220 road; all timber bounded by right-of-way boundary tags on part(s) of Sections 22 all in Township 7 North, Range 1 East, W.M., containing 95 acres, more or less.

ESTIMATED SALE VOLUMES AND QUALITY:

Species	Avg DBH	Ring Count	Total MBF	Total \$/MBF	MBF by Grade								UT
					1P	2P	3P	SM	1S	2S	3S	4S	
Douglas fir	27.9	13	7,266	\$478.35			1,060	1,067		3,991	1,100	48	
Hemlock	16.3		333	\$233.00						226	88	19	
Red alder	13.9		139	\$243.00						13	57	69	
Red cedar	27.4		26	\$591.00							26		
Sale Total			7,764										

MINIMUM BID: \$478.35/MBF (est. value \$3,602,000.00) **BID METHOD:** Sealed Bids

PERFORMANCE SECURITY: \$100,000.00 **SALE TYPE:** MBF Scale

EXPIRATION DATE: October 31, 2008 **ALLOCATION:** Export Restricted

BIDDABLE SPECIES: Douglas fir

BID DEPOSIT: \$360,200.00 or Bid Bond. Said deposit shall constitute an opening bid at the appraised price.

HARVEST METHOD: Cable harvesting equipment with shovel harvesting equipment being restricted to slopes of 35% and less during dry soil conditions. A standing skyline shall be used when tail holding outside of the unit where adjacent timber has the potential for damage. See Clause H-140 for further requirements.

ROADS: 31.87 stations of required construction. 26.40 stations of required reconstruction. 1.71 stations of optional construction. 232.32 stations of pre-haul maintenance. 1.71 stations of road abandonment. 6,470 cubic yards of rock is available at no charge from a private pit in Sec. 28, T17N, R01E, W.M. Purchaser shall manufacture 2,750 cubic yards of rock to 2 ½ inch minus specifications. Road construction will not be permitted from September 30 to May 15 unless authorized in writing by the Contract Administrator. The hauling of forest products will not be permitted from October 31 to May 1 unless authorized in writing by the Contract Administrator.

ACREAGE DETERMINATION

CRUISE METHOD: Acreage was determined by GPS. Cruise was completed using variable plot cruise methods. Harvesting activities are estimated to be 60% cable and 40% ground based harvesting.

FEES: \$50,000.00 is due on day of sale. \$15.81 per MBF is due upon removal. These are in addition to the bid price.

SPECIAL REMARKS: This sale may contain some pole quality material. A minimum of 400 well distributed plantable spots per acre shall be created within all ground based harvest areas.

TIMBER SALE MAP

SALE NAME: STEED

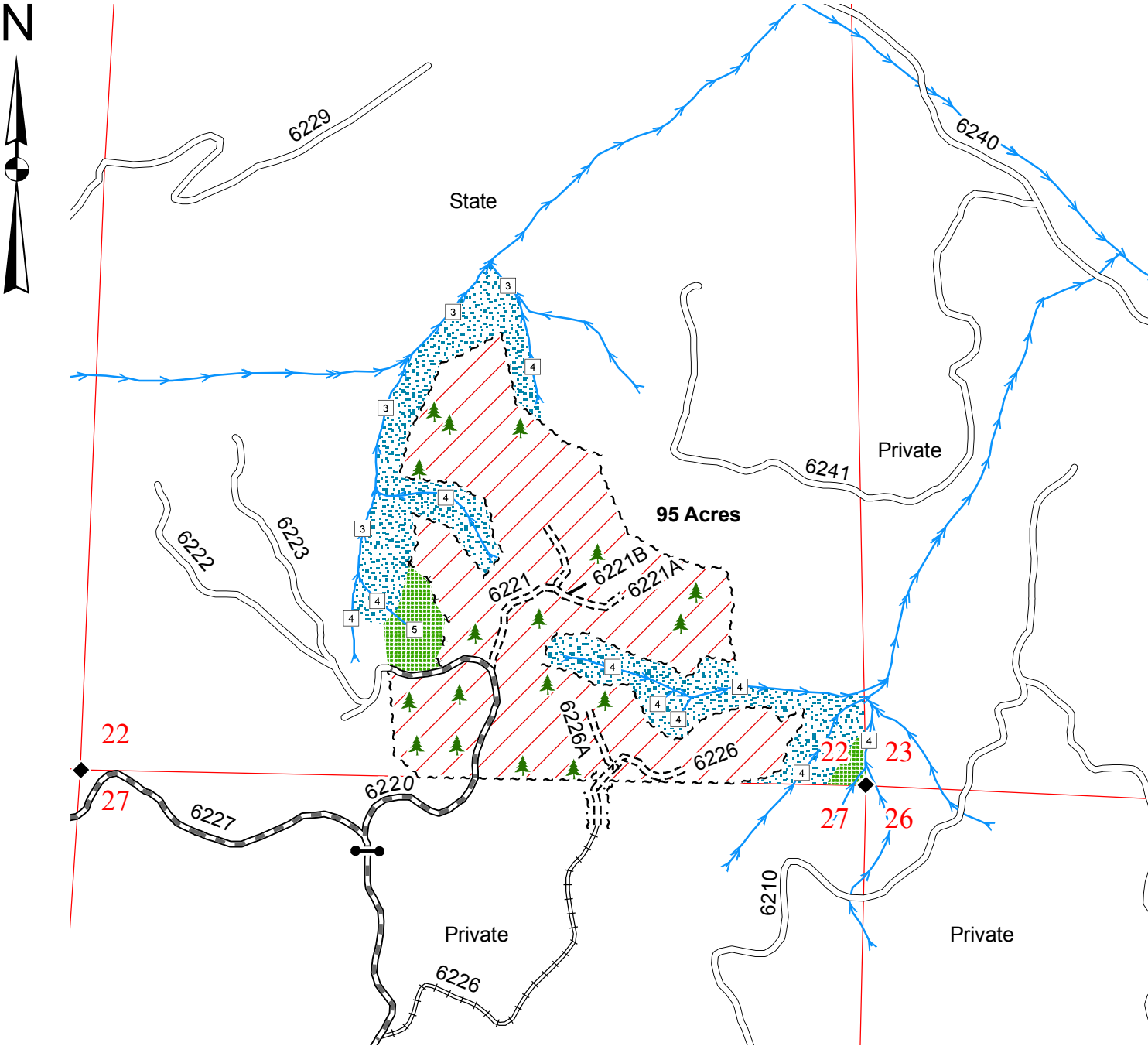
AGREEMENT NO: 30-077691

TRUST(S): Common School (03) & CEP & RI (07)

REGION: Pacific Cascade

COUNTY(S): Cowlitz

Township 07 North, Range 01 East, W.M.



Legend

Sale Area

Leave Tree Area

RMZ

Sale Boundary Tags (White)

Leave Tree Tags (Yellow)

Right of Way Boundary Tags (Orange)

Existing Roads

Pre-haul Maintenance

Required Construction

Required Reconstruction

Optional Construction

Streams

Water Type 1 - 5

Monumented Corner

Leave Trees

Existing Rock Pit

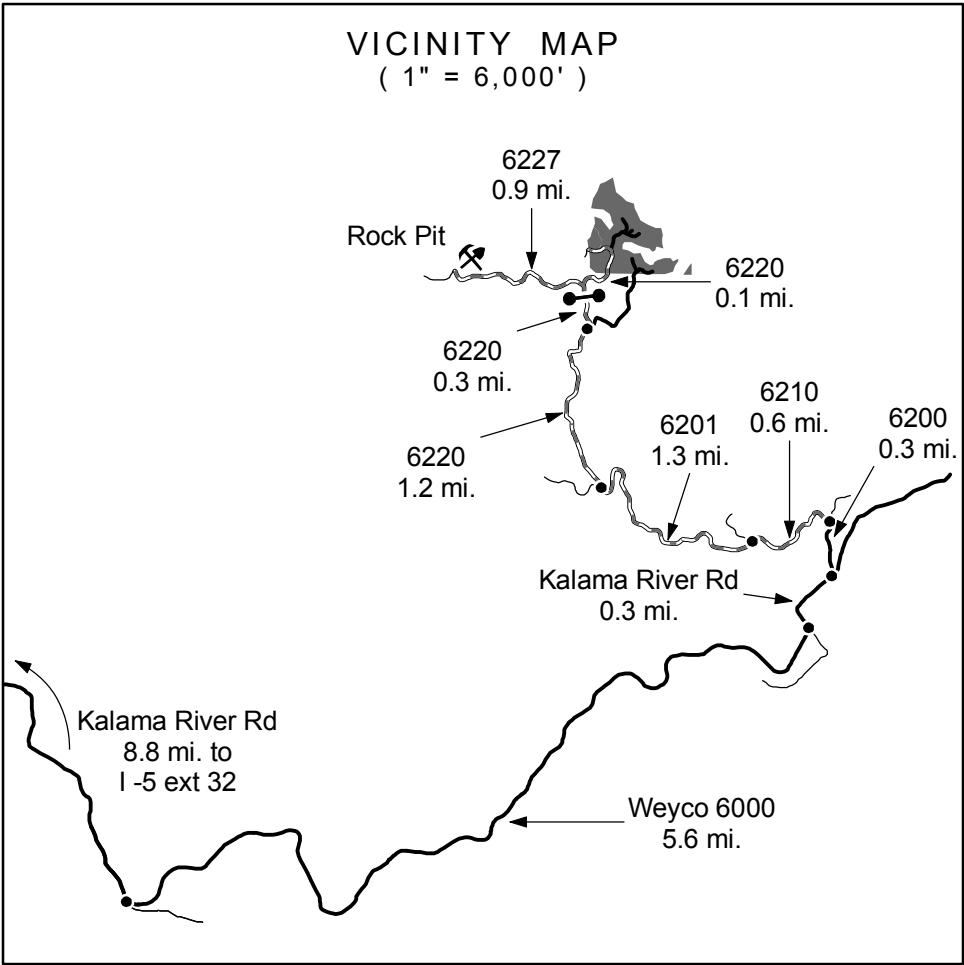
Gate (WLN3X)

Drawn By: Shawn B.

Date: December 16, 2005

Scale: 1" = 1000'

Elevation: 1,200ft. - 1,800ft.



TIMBER NOTICE OF SALE

SALE NAME: RED BARON

AGREEMENT NO: 30-077409

AUCTION: March 30, 2006 starting at 10:00 a.m., **COUNTY:** Grays Harbor
Pacific Cascade Region Office, Castle Rock, WA

SALE LOCATION: Sale located approximately 6 miles northeast of Malone

PRODUCTS SOLD AND SALE AREA: All timber, except leave trees tagged out with leave tree area boundary tags, leave trees marked with blue paint and all down timber existing 3 years prior to the day of sale, bounded by the following: timber sale boundary tags and the C-1210 road in Unit #1; timber sale boundary tags and the B-line in Unit #2 on part(s) of Sections 6 all in Township 17 North, Range 4 West, Sections 11, 12 and 13 all in Township 17 North, Range 5 West, W.M., containing 101 acres, more or less.

ESTIMATED SALE VOLUMES AND QUALITY:

Species	Avg DBH	Ring Count	Total MBF	MBF by Grade								UT
				1P	2P	3P	SM	1S	2S	3S	4S	
Hemlock	15.1	8	2,178						877	1,088	213	
Douglas fir	19.9	7	2,134						1,348	697	89	
Red alder	10.8		109							32	77	
Red cedar	26		21							15	6	
Spruce	24		5							5		
Sale Total			4,447									

MINIMUM BID: \$1,194,000.00 **BID METHOD:** Sealed Bids

PERFORMANCE SECURITY: \$100,000.00 **SALE TYPE:** Lump Sum

EXPIRATION DATE: September 30, 2007 **ALLOCATION:** Export Restricted

BID DEPOSIT: \$119,400.00 or Bid Bond. Said deposit shall constitute an opening bid at the appraised price.

HARVEST METHOD: Cable and Shovel. Shovel logging will not be permitted on slopes over 30% unless authorized in writing by the Contract Administrator. Purchaser shall follow the Harvesting Specifications as listed in Schedule L. Shovel yarding will not be permitted from September 30 to May 1 unless authorized in writing by the Contract Administrator.

ROADS: 46.73 stations of required construction. 33.72 stations of required reconstruction. 29.42 stations of optional construction. 37.90 stations of road abandonment. Rock is available at no charge for the first 7,415 cubic yards of 3 inch minus crushed rock and for the first 1,526 cubic yards of 1½ inch minus crushed rock from two State stockpiles in Section 24, Township 17 North, Range 5 West, W.M. and Section 15, Township 17 North, Range 4 West, W.M. Any additional crushed rock may be purchased for \$8.00 per cubic yard. All additional rock required for construction or reconstruction under this contract may be obtained from the same pit sites at no charge. Some of the optional roads may be constructed without rock when weather conditions permit, with the approval of the Contract Administrator. Road construction will not be permitted from September 30 to May 1 unless authorized in writing by the Contract Administrator.

ACREAGE DETERMINATION

CRUISE METHOD: Unit acres were determined by GPS and the sale was cruised using a variable plot method. Harvesting activities are estimated to be 30% cable and 70% ground based harvesting.

FEES: \$50,000.00 is due on day of sale. \$11.00 per MBF is due upon removal. These are in addition to the bid price.

SPECIAL REMARKS: Recreation trails shall be posted "closed", and a watchman provided during harvest operations. Trails shall be re-opened as per clause S-150 within fifteen days of completion of yarding operations on Unit #2 and the Mount molly Porter #3 Trail.

TIMBER SALE MAP

SALE NAME: RED BARON

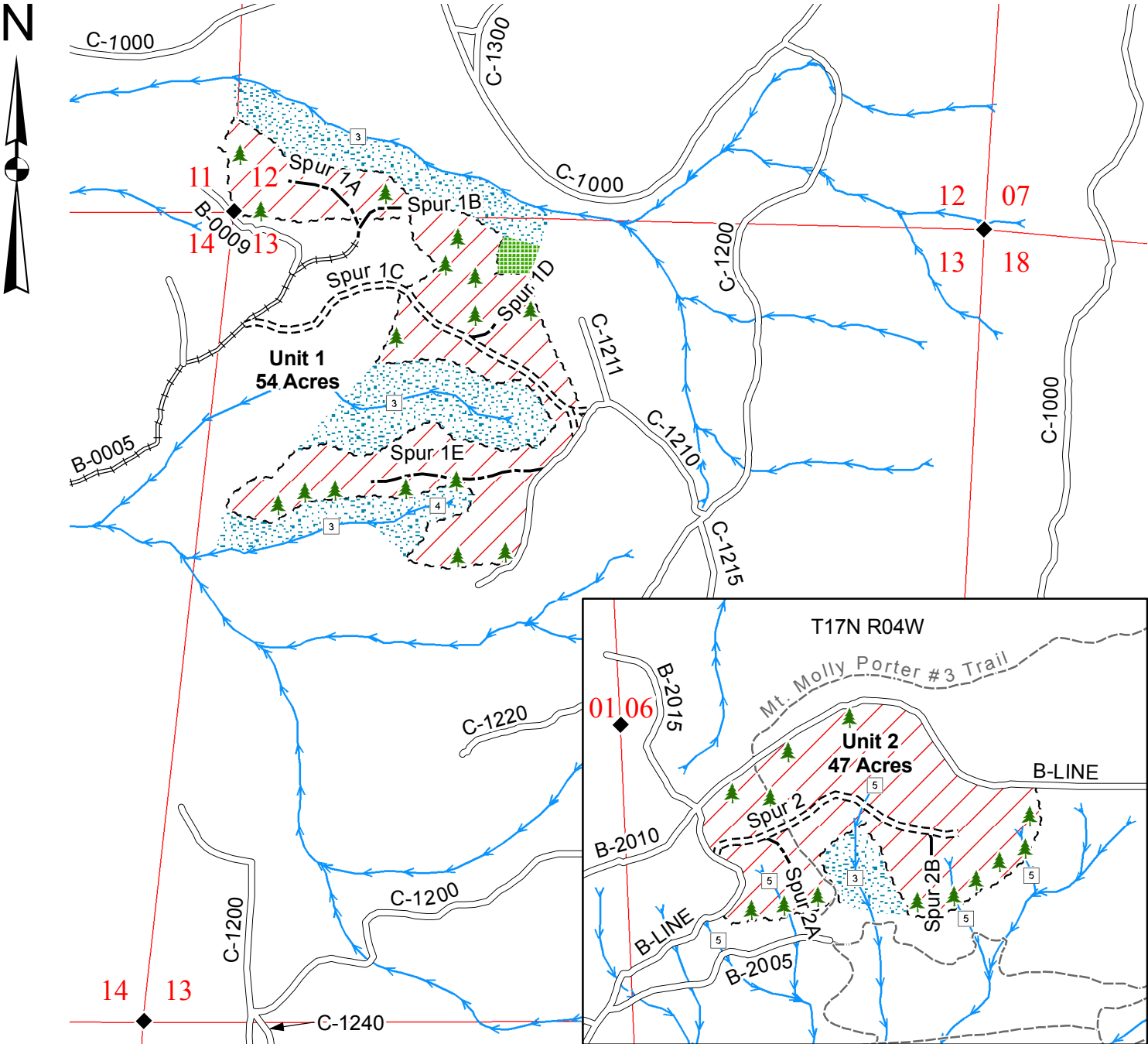
AGREEMENT NO: 30-077409

TRUST(S): State Forest Board Purchase (02), Common School (03), & IFLR (42)

REGION: Pacific Cascade

COUNTY(S): Grays Harbor

Township 17 North, Range 04 West, & 17 North, 05 West, W.M.



Legend

Sale Area

Leave Tree Area

RMZ

Sale Boundary Tags (White)

Leave Tree Tags (Yellow)

Existing Roads

Required Construction

Required Reconstruction

Optional Construction

Trail

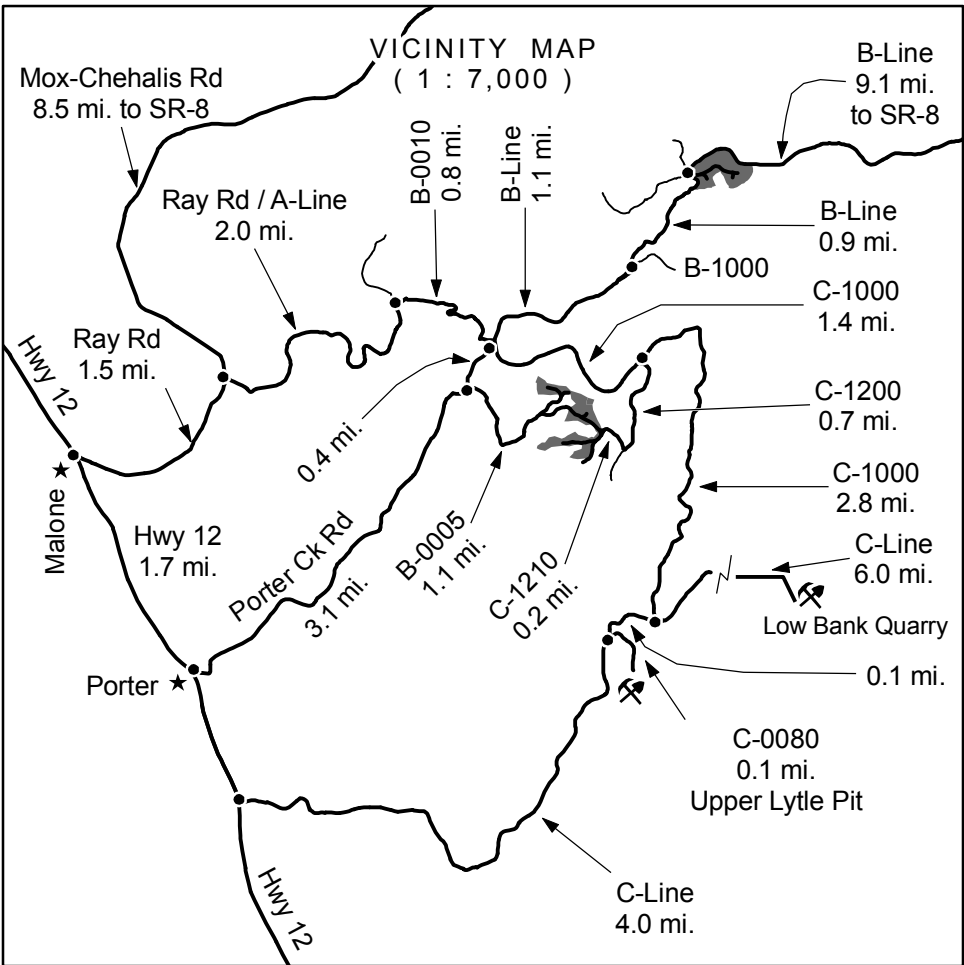
Streams

Water Type 1 - 5

Monumented Corner

Leave Trees

Existing Rock Pit



Drawn By: Shawn B.

Date: December 12, 2005

Scale: 1" = 1000'

Elevation: 450ft. - 900ft.

TIMBER NOTICE OF SALE**SALE NAME:** *Naneum Ridge 2 F I Log Sorts* **AGREEMENT NO:** *30-078584 - 30-078588***AUCTION:** March 28, 2006, starting at 10:00 a.m.,
Southeast Region Office, Ellensburg , WA. **COUNTY:** Kittitas and Chelan**SALE LOCATION:** Sale located approximately 26 miles north from Ellensburg and 17 miles south from Wenatchee.**PRODUCTS SOLD AND SALE AREA:** All delivered timber, meeting the specifications described below; on parts of Sections 4, 8, 10, 16, Township 20 North, Range 20 East, and Section 32, Township 21 North, Range 20 East, W.M. , containing 1252 acres, more or less.**MINIMUM BID AND ESTIMATED LOG SORT VOLUMES:**

Agreement #	Sort #	Species and Sort Specifications	Estimated Volume	Minimum Bid Delivered Prices	Total Appraised Value	Bid Deposit
			Tons	\$/Ton		
30-078584	6	AF, WF, ES 7"+ Saw	3,953	\$70.00	\$276,710.00	\$27,671.00
30-078585	7	LP 7"+ Saw	2,929	\$70.00	\$205,030.00	\$20,503.00
30-078586	8	AF, WF, ES, DF, WL, LP 4.5"+ Hew saw	22,132	\$63.00	\$1,394,316.00	\$139,431.60
30-078587	9	All species Pulp (Utility)	818	\$17.00	\$13,906.00	\$1,390.60
30-078588	10	DF, WL 7"+ Saw	805	\$64.00	\$51,520.00	\$5,1520.00
Totals			30,637		\$1,941,482.00	

BID METHOD: Sealed Bids **UNIT OF MEASURE:** Tonnage scale**EXPIRATION DATE:** January 31, 2007 **ALLOCATION:** Export Restricted**PAYMENT SECURITY:** To be determined by the State as described in Clause P-041 of the Purchaser's Contract.**BIDDING PROCEDURES:** A separate sealed bid and envelope must be submitted for each log sort. Prospective Purchasers may bid on any or all log sorts. On the day of sale the Purchaser must bring their bid deposit up to 10% of their total bid price. Complete bidding procedures and auction information may be obtained from the Southeast Region Office in Ellensburg, WA. Phone number (509) 925-8510.**HARVEST AND DELIVERY COSTS:** Purchaser must pay the forest excise taxes associated with the log sorts delivered to them. The tax rate for this sale is 4.2%. Taxable Stumpage = Total Delivered Value – (Harvest Cost + Haul Cost + ARRF). Use the following rates for estimating taxable stumpage: Harvest Cost = tons (\$29.77). Haul Cost = (tons)(\$2.10) + tons (\$0.13x C miles) + tons (\$0.11 x A miles)). ARRF = \$22.25/mbf.**SPECIAL REMARKS:** The successful Purchaser(s) will be required to purchase logs from the sale area upon delivery to their location specified in the bid submitted. Logs will be delivered to the Purchaser's delivery location by the State's contract harvester. Purchaser is responsible for weighing and scaling costs. All mbf and tonnage loads will be weighed and all mbf loads will be scaled at State approved scaling locations. The State reserves the right to determine where logs are authorized to be scaled and weighed.

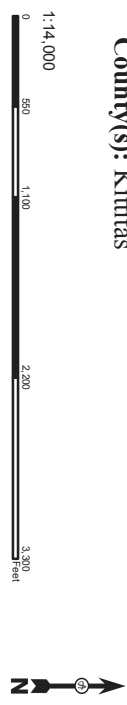
For more information regarding this log sort sale visit our web site:
<http://www.dnr.wa.gov/htdocs/fr/sales/>. If you have questions call Rod Pfeifle at the Southeast Region office at (509) 925-8510 or Dave Richards at the Product Sales and Leasing Division Office in Olympia at (360) 902-1365.

CONFIRMATION: Each sort is subject to confirmation following auction. No sorts will be confirmed until at least 10 days after all sorts are successfully auctioned.

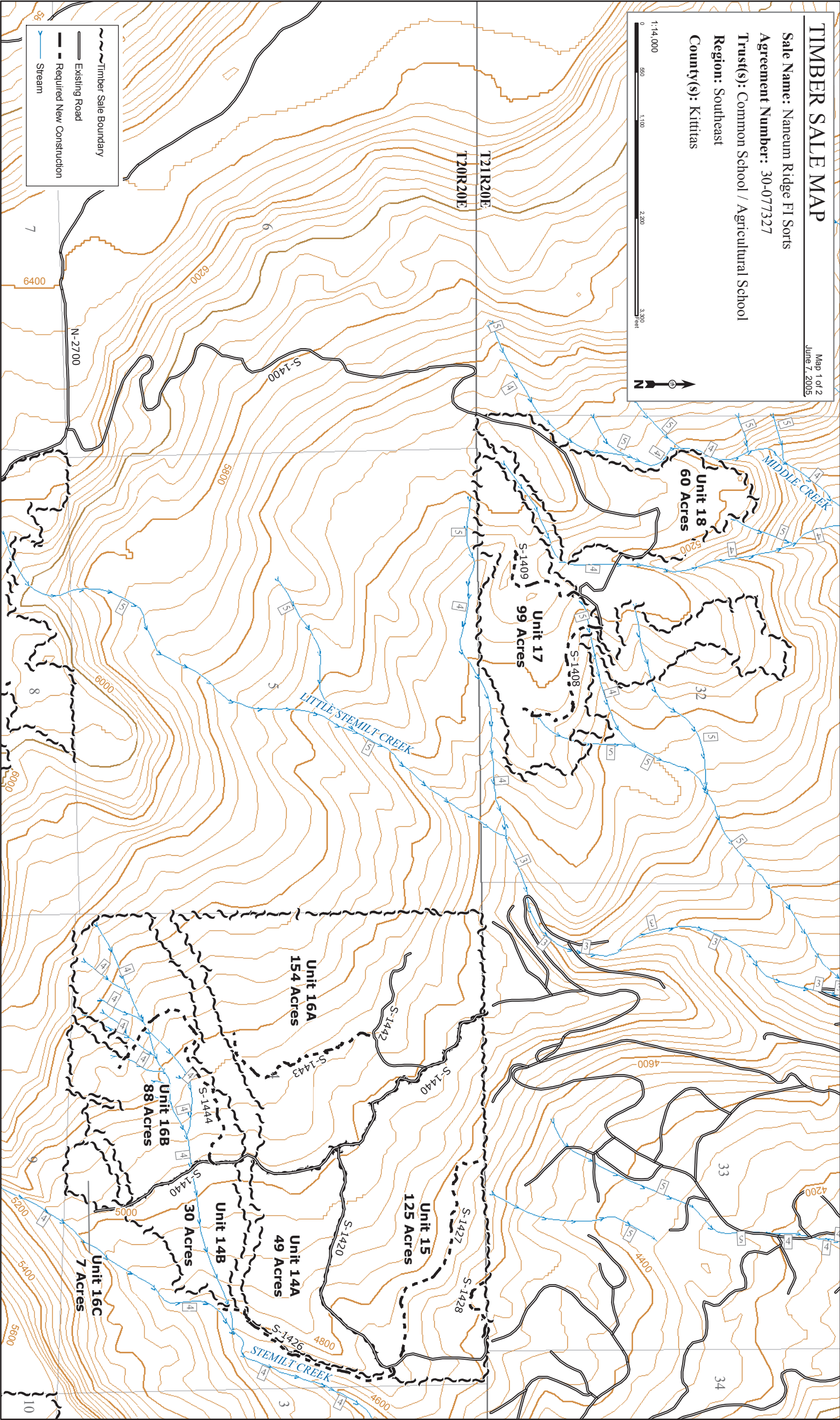
TIMBER SALE MAP

Map 1 of 2
June 7, 2005

Sale Name: Naneum Ridge FI Sorts
Agreement Number: 30-077327
Trust(s): Common School / Agricultural School
Region: Southeast
County(s): Kittitas



- ~~~~~ Timber Sale Boundary
- Existing Road
- - - Required New Construction
- Stream



TIMBER SALE MAP

Map 2 of 2
June 7, 2005

Sale Name: Naneum Ridge Fl Sorts

Agreement Number: 30-077327

Trust(s): Common School / Agricultural School

Region: Southeast

County(s): Kittitas

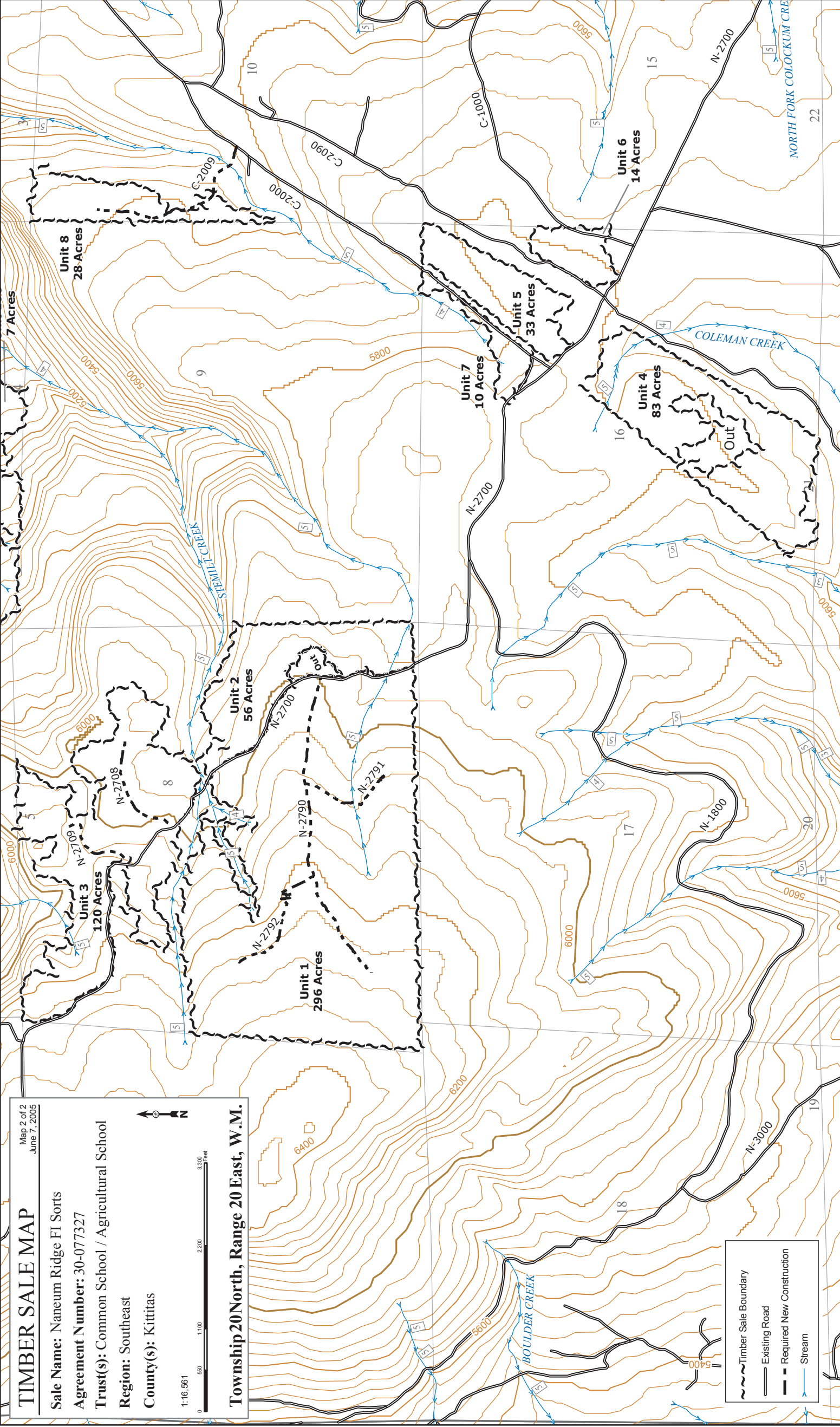


1:16,561



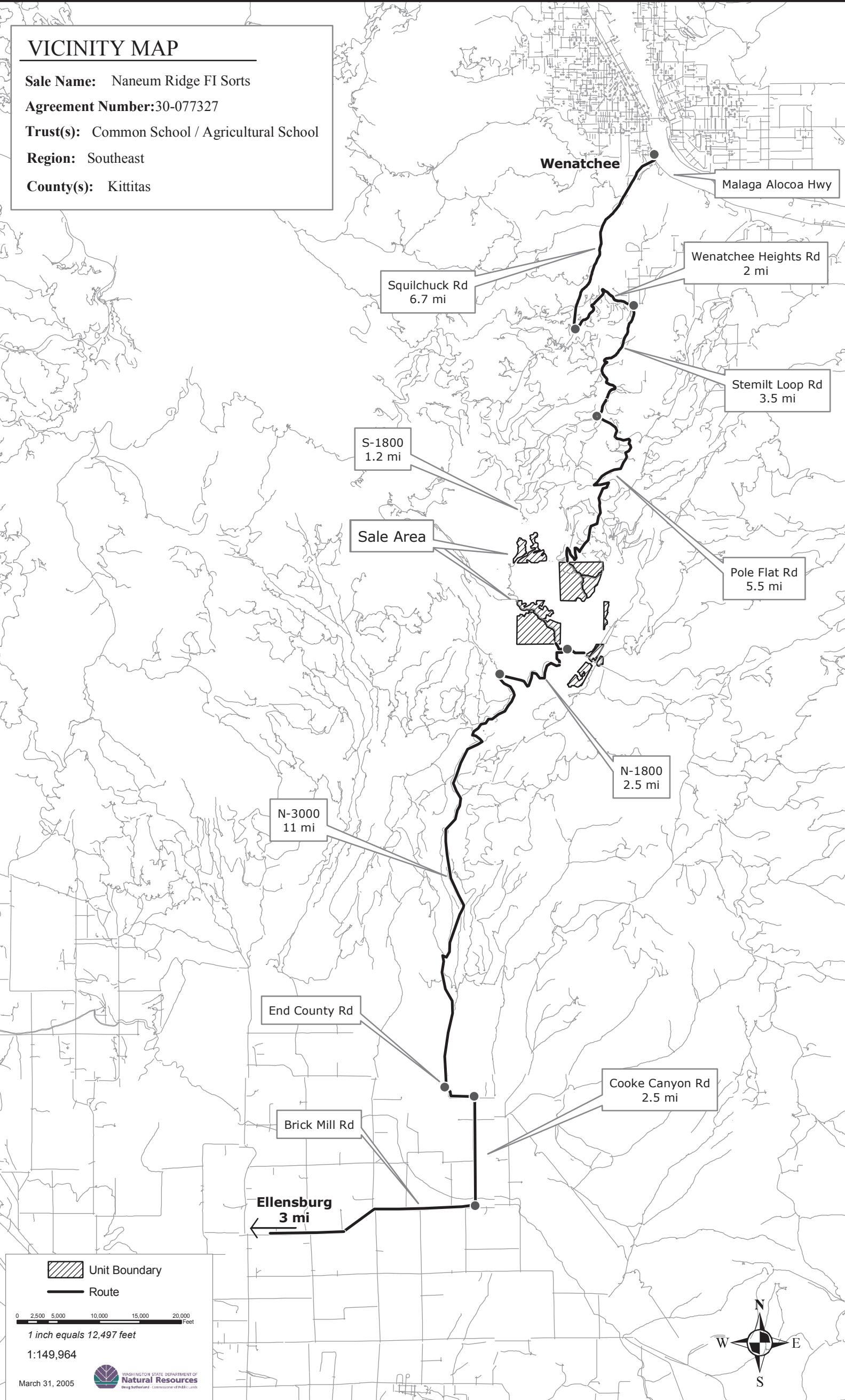
Township 20 North, Range 20 East, W.M.

- ~~~~~ Timber Sale Boundary
- Existing Road
- - - Required New Construction
- Stream



VICINITY MAP

Sale Name: Naneum Ridge FI Sorts
Agreement Number:30-077327
Trust(s): Common School / Agricultural School
Region: Southeast
County(s): Kittitas



TIMBER NOTICE OF SALE

SALE NAME: *N-1700 Log Sorts* **AGREEMENT NO:** *30-077820 through 30-077825*

AUCTION: [March 28, 2006](#), starting at 10:00 a.m., **COUNTY:** [Klickitat](#)
[Southeast](#) Region Office, [Ellensburg](#) , WA.

SALE LOCATION: Sale located approximately 13 miles northwest of Bingen, WA.

PRODUCTS SOLD

AND SALE AREA: All delivered timber, meeting the specifications described below; on parts of Sections 24 and 25, Township 04 North, Range 09 East, W.M., and Sections 19, 20, 29, and 30, Township 04 North, Range 10 East, W.M., containing 103 acres, more or less.

MINIMUM BID AND ESTIMATED LOG SORT VOLUMES:

Agreement #	Sort #	Species and Sort Specifications	Average Log Length	Estimated Volume		Minimum Bid Delivered Prices	Total Appraised Value	Bid Deposit
				MBF	Tons	\$/MBF		
30-077820	1	HQ* DF poles 60' and longer	NA	299	1,814	\$969.23	\$289,800.00	\$28,980.00
30-077821	2	HQ* DF 29"+ large end Saw	37'	1,299	6,365	\$666.53	\$865,800.00	\$86,580.00
30-077822	3	HQ* DF 8" dib to 28" large end Saw	32'	469	3,002	\$619.68	\$290,600.00	\$29,060.00
30-077823	4	DF 12" dib + Saw	34'	1,903	9,705	\$596.69	\$1,135,500.00	\$113,550.00
30-077824	5	DF 6" to 11" dib Saw	24'	841	5,719	\$553.22	\$465,300.00	\$46,530.00
30-077825	6	WF 6" dib+ Saw	33'	179	1,342	\$386.21	\$69,100.00	\$6,910.00
Totals				4,990	27,947	\$3,116,100.00		

BID METHOD:	Sealed Bids	UNIT OF MEASURE:	MBF scale
EXPIRATION DATE:	January 31, 2007	ALLOCATION:	Export Restricted

PAYMENT

SECURITY: To be determined by the State as described in Clause P-041 of the Purchaser's Contract.

BIDDING

PROCEDURES: A separate sealed bid and envelope must be submitted for each log sort. Prospective Purchasers may bid on any or all log sorts. On the day of sale the Purchaser must bring their bid deposit up to 10% of their total bid price. Complete bidding procedures and auction information may be obtained from the [Southeast](#) Region Office in [Ellensburg](#), WA. Phone number [\(509\) 925-8510](#).

HARVEST AND

DELIVERY COSTS: Purchaser must pay the forest excise taxes associated with the log sorts delivered to them. The tax rate for this sale is 4.2%. Taxable Stumpage = Total Delivered Value – (Harvest Cost + Haul Cost + ARRF). Use the following rates for estimating taxable stumpage: Harvest Cost = tons (\$18.19/ton , \$23.19/ton for poles). Haul Cost = (tons) (\$2.10 or \$6.10 poles) + tons (\$0.13x C miles) + tons (\$0.11 x A miles)). ARRF = \$22.25/mbf.

SPECIAL REMARKS: The successful Purchaser(s) will be required to purchase logs from the sale area upon delivery to their location specified in the bid submitted. Logs will be delivered to the Purchaser's delivery location by the State's contract harvester. Purchaser is responsible for weighing and scaling costs. All mbf and tonnage loads will be weighed and all mbf loads will be scaled at State approved scaling locations. The State reserves the right to determine where logs are authorized to be scaled and weighed.

***High quality Douglas Fir** logs are logs with a surface characteristic defined as well scattered knots up to 1 1/2" (Well scattered sound tight knots and knot indicators numbering not more than an average of one per foot of log length and may include logs with not more than two larger knots), and have a growth ring count per inch of 7 plus rings in the outer third at the top end of the log. Purchaser may request this sort be manufactured to veneer log specifications.

For more information regarding this log sort sale visit our web site:
<http://www.dnr.wa.gov/htdocs/fr/sales/>. If you have questions call **Linda Hazlett** at the
Southeast Region office at (509) 925-8510 or **Mike Chandler** at the Product Sales and Leasing
 Division Office in Olympia at (360) 902-1738.

CONFIRMATION: Each sort is subject to confirmation following auction. No sorts will be confirmed until at least 10 days after all sorts are successfully auctioned.

TIMBER SALE MAP

May 31, 2005

Agreement Number: #30-055270

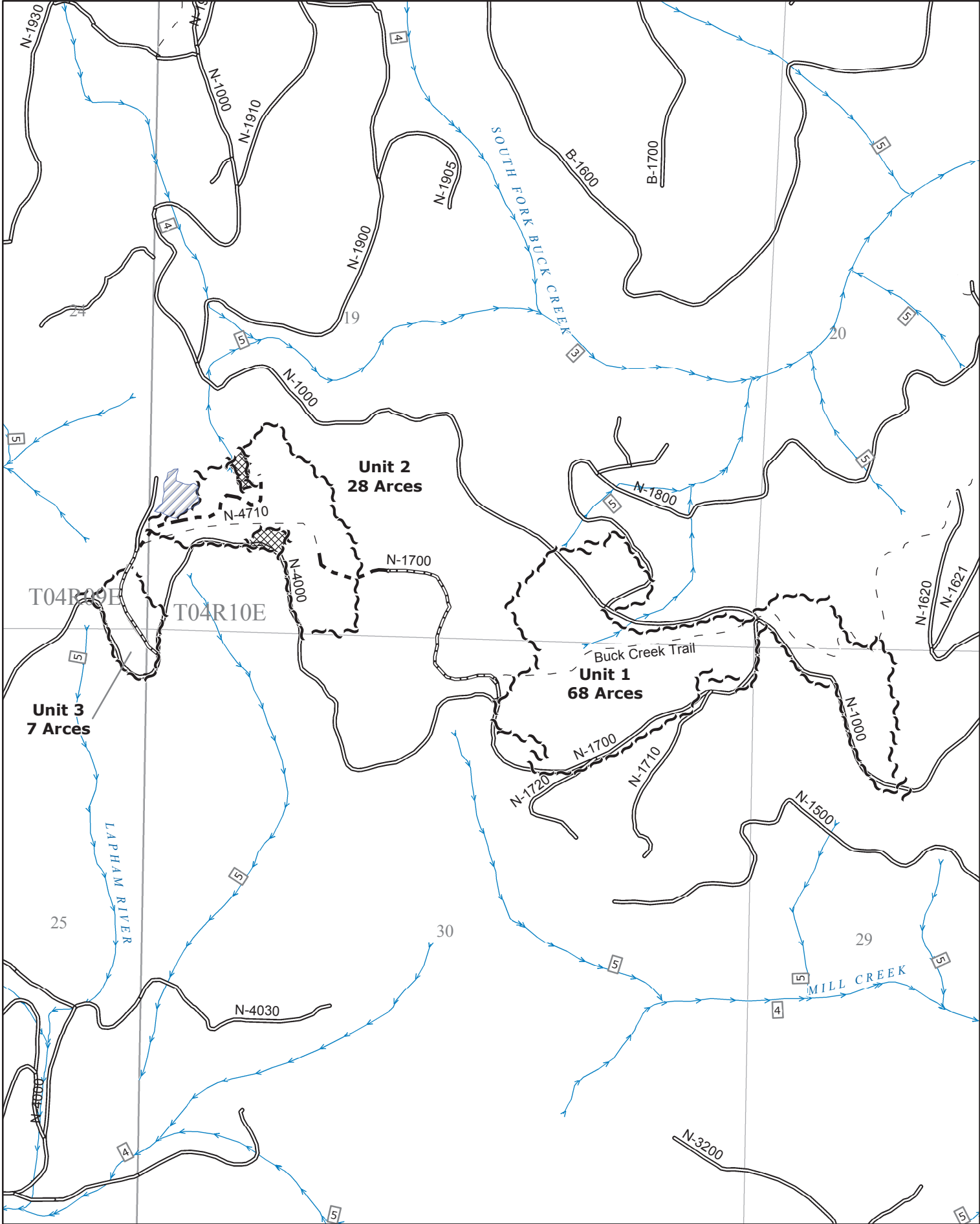
Sale Name: N-1700 Sorts

Trust(s): Common School / Scientific School / State Forest Board- Transfer

Region: Southeast

County(s): Klickitat / Skamania

Township04North, Range 9, 10 East, W.M.



1:12,000

- ~~~~~ Timber Sale Boundary
- Existing Road
- - - Required New Construction (Temp Road)
- ==== Required Reconstruction
- - Trail
- Special Management Zone (No Removals)
- Rehab Area



TIMBER SALE VICINITY MAP

May 31, 2005

Agreement Number: #30-055270

Sale Name: N-1700 Sorts

Trust(s): Common School / Scientific School / State Forest Board- Transfer

Region: Southeast

County(s): Klickitat / Skamania



TIMBER NOTICE OF SALE

SALE NAME: JUST SWALE

AGREEMENT NO: 30-076108

AUCTION:March 28, 2006 starting at 10:00 a.m.,
Southeast Region Office, Ellensburg, WA

COUNTY: Klickitat

SALE LOCATION: Sale located approximately 18 miles north of Lyle, WA

PRODUCTS SOLD
AND SALE AREA: All live, standing timber NOT marked with blue paint bounded by white timber sale boundary tags and all timber bounded by orange right of way boundary tags on part(s) of Sections 36 all in Township 5 North, Range 12 East, W.M., containing 212 acres, more or less.

ESTIMATED SALE VOLUMES AND QUALITY:

Species	Avg DBH	Ring Count	Total MBF	Total \$/MBF	MBF by Grade								UT
					1P	2P	3P	SM	1S	2S	3S	4S	
Douglas fir	16.7	9	1,474	\$445.00						766	616	92	
Grand fir	11.1		70	\$220.00							31	39	

Species	Avg DBH	Ring Count	Total MBF	Total \$/MBF	MBF by Grade					
					#1	#2	#3	#4	#5	#6
Ponderosa pine	15.9		1,237	\$161.00				540	668	29
Sale Total			2,781							

MINIMUM BID:\$445/MBF (est. value \$870,000.00)

BID METHOD:Sealed Bids

PERFORMANCE
SECURITY:\$100,000.00

SALE TYPE:MBF Scale

EXPIRATION DATE:October 31, 2007

ALLOCATION:Export Restricted

BIDDABLE SPECIES: Douglas fir

BID DEPOSIT: \$87,000.00 or Bid Bond. Said deposit shall constitute an opening bid at the appraised price.

HARVEST METHOD: Rubber tired skidder or tractor no larger than a D-6 cat or equivalent or forwarder. Falling and Yarding will not be permitted from November 1 to April 30 unless authorized in writing by the Contract Administrator in order to protect the soil from compaction due to wet weather conditions.

ROADS: 21.20 stations of required construction. 23.58 stations of required pre-haul maintenance. Prospective purchaser should review the road plan in detail. Road construction will not be permitted from November 1 to April 30 unless authorized in writing by the Contract Administrator in order to protect the road surface and subgrade from damage due to wet weather conditions. The hauling of forest products will not be permitted from November 1 to April 30 unless authorized in writing by the Contract Administrator in order to protect the road surface and subgrade from damage due to wet weather conditions.

ACREAGE DETERMINATION

CRUISE METHOD: Sale acres were determined using a GPS. Volume was cruised using a variable plot method and 32 foot log grades, except for ponderosa pine which is cruised in 16 foot grades.

FEES: \$36,900.00 is due on day of sale. \$9.00 per MBF is due upon removal. These are in addition to the bid price.

SPECIAL REMARKS: Good county road access. Very little road construction. Ground based logging operation. Potential good winter logging operation. Variable density overstory removal. Good quality Douglas-fir and ponderosa pine. Leave trees marked with blue paint. Road right of way was not cruised separately. No trees with right of way boundary tags or timber sale boundary tags may be removed. Tops and logging slash must be returned to the woods and scattered on skid trails. Cutting of ponderosa pine will not be allowed January 1 to June 30 to prevent possible IPS beetle infestation unless a written plan to prevent concentrations of slash is approved by the contract administrator. There is no public access from the east. There is a locked gate just past the F-3012 road (not necessary for accessing sale).

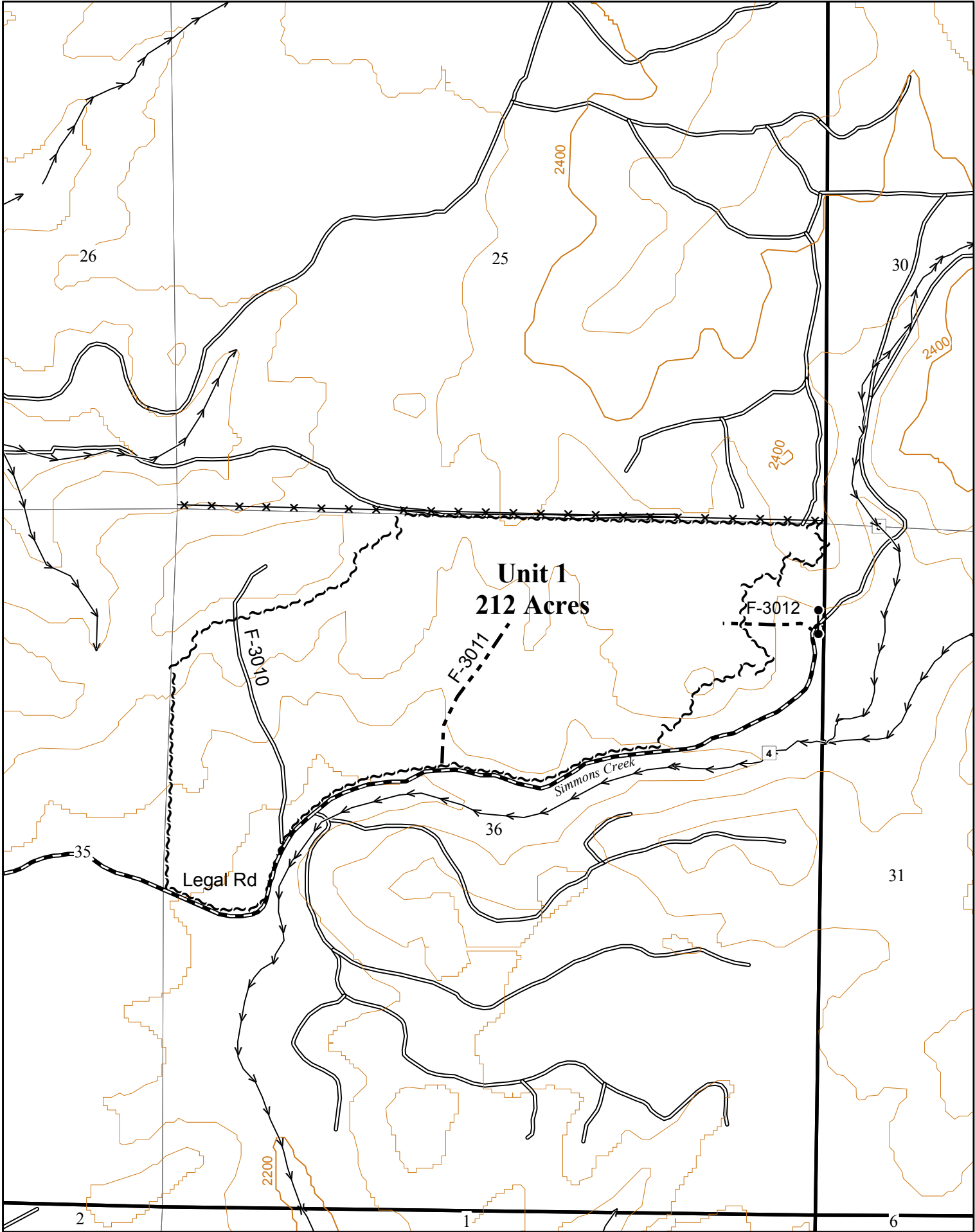
TIMBER SALE MAP

October 21, 2005

Sale Name: Just Swale
Agreement Number: #30-0076108
Trust: Forest Board Transfer

Region: Southeast
County: Klickitat

Township5 North, Range 12 East, W.M.



1:12,000

0 600 1,200 2,400 3,600 Feet



- ~~~~~ Timber Sale Boundary
- Existing Road
- - - Required Construction with R/W Tags
- *-* Fence
- ⋮ Gate
- County Road

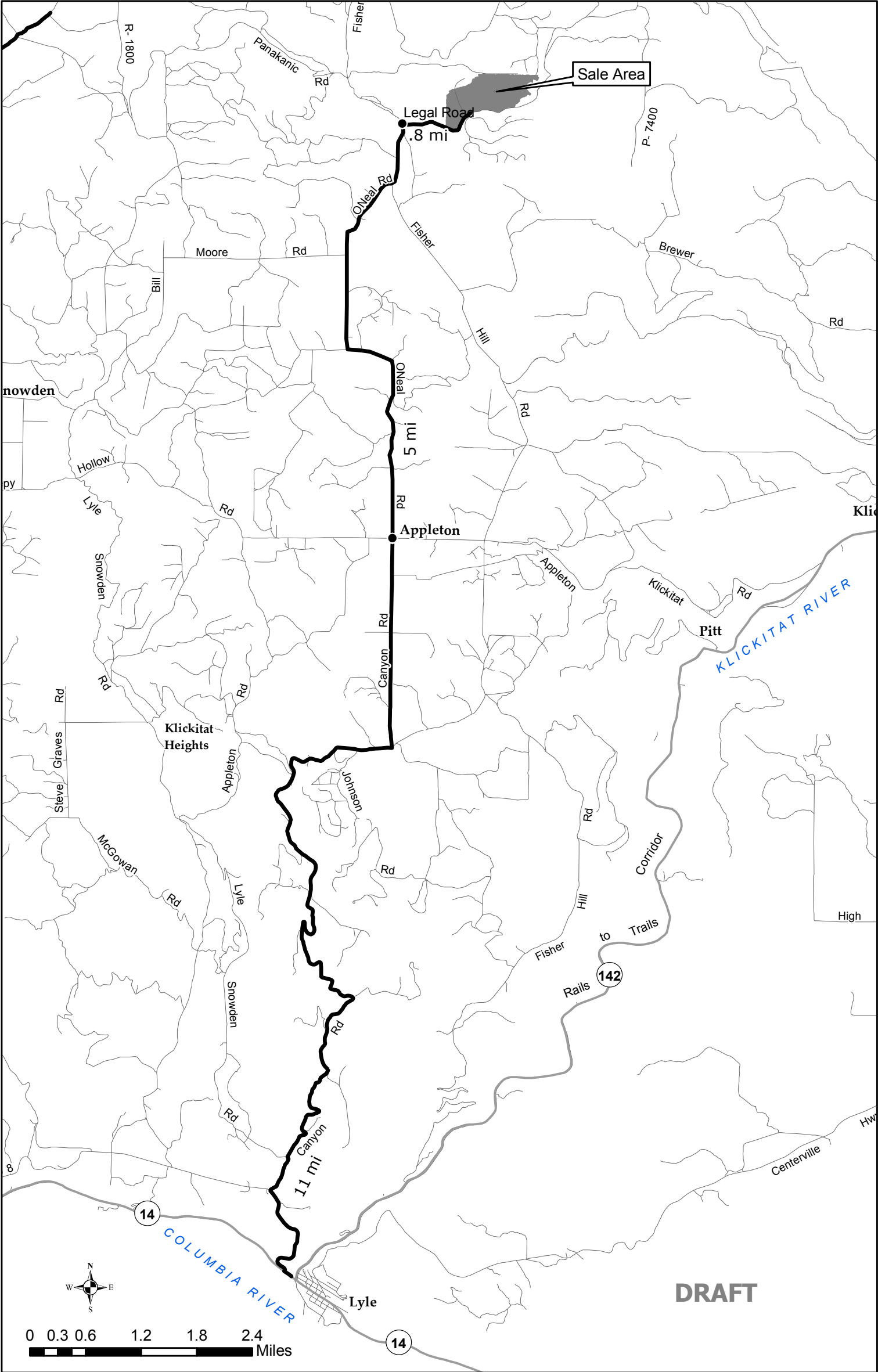
Sale Name: Just Swale

Agreement Number: #30-0076108

Trust(s): Forest Board Transfer

Region: Southeast

County(s): Klickitat



TIMBER NOTICE OF SALE

SALE NAME: *LEISURE SUIT*

AGREEMENT NO: 30-077751

AUCTION: March 30, 2006 starting at 10:00 a.m., **COUNTY:** Lewis
Pacific Cascade Region Office, Castle Rock, WA

SALE LOCATION: Sale located approximately 8 miles southwest of Rochester

PRODUCTS SOLD AND SALE AREA: All timber; except leave trees tagged out with leave tree area tags, leave trees marked with blue paint, down timber existing two years prior to the day of sale, snags, and pre-existing stumps, bounded by timber sale boundary tags and reprod in Unit #1 and #2; all timber bounded by right-of-way boundary tags. on part(s) of Sections 8, 16 and 17 all in Township 15 North, Range 4 West, W.M., containing 128 acres, more or less.

ESTIMATED SALE VOLUMES AND QUALITY:

Species	Avg DBH	Ring Count	Total MBF	MBF by Grade								UT
				1P	2P	3P	SM	1S	2S	3S	4S	
Douglas fir	22.3	8	2,561			35	26		2,021	421	58	
Red alder	13.7		773						182	376	215	
Maple	16.8		378						93	181	104	
Cottonwood	32.2		48			6			39		3	
Grand fir	15.2		27						23	2	2	
Red cedar	12.1		27							12	15	
Hemlock	8.8		4								4	
Sale Total			3,818									

MINIMUM BID: \$1,105,000.00 **BID METHOD:** Sealed Bids

PERFORMANCE SECURITY: \$100,000.00 **SALE TYPE:** Lump Sum

EXPIRATION DATE: September 30, 2007 **ALLOCATION:** Export Restricted

BID DEPOSIT: \$110,500.00 or Bid Bond. Said deposit shall constitute an opening bid at the appraised price.

HARVEST METHOD: Shovel and Cable. Lead end suspension is required on all cable settings. Shovel logging will not be permitted on slopes over 30% unless authorized in writing by the Contract Administrator. Shovel logging roads shall be marked and approved by the Contract Administrator prior to yarding. Shovel yarding will not be permitted from September 30 to May 1 unless authorized in writing by the Contract Administrator.

ROADS: 69.88 stations of required construction. 34.14 stations of required reconstruction. 23.36 stations of optional construction. 286.72 stations of required pre-haul maintenace. Rock is available at no charge from the State Cedarville Pit located in Section 26, Township, 16 North, Range 5 West, W.M. 364 cubic yards of 2 ½ inch minus crushed rock shall be obtained by purchaser from an approved commercial source. Road construction will not be permitted from September 30 to May 1 unless authorized in writing by the Contract Administrator to minimize soil erosion, road damage, and sediment delivery potential.

ACREAGE DETERMINATION

CRUISE METHOD: acreage for Unit #1 was determined by Laser and hand compass with an error of closure of 1:274. Unit #2 was traversed using GPS. The sale was cruised using a variable plot method. Harvesting activities are estimated to be 50% cable and 50% ground based harvesting.

FEES: \$50,000.00 is due on day of sale. \$9.15 per MBF is due upon removal. These are in addition to the bid price.

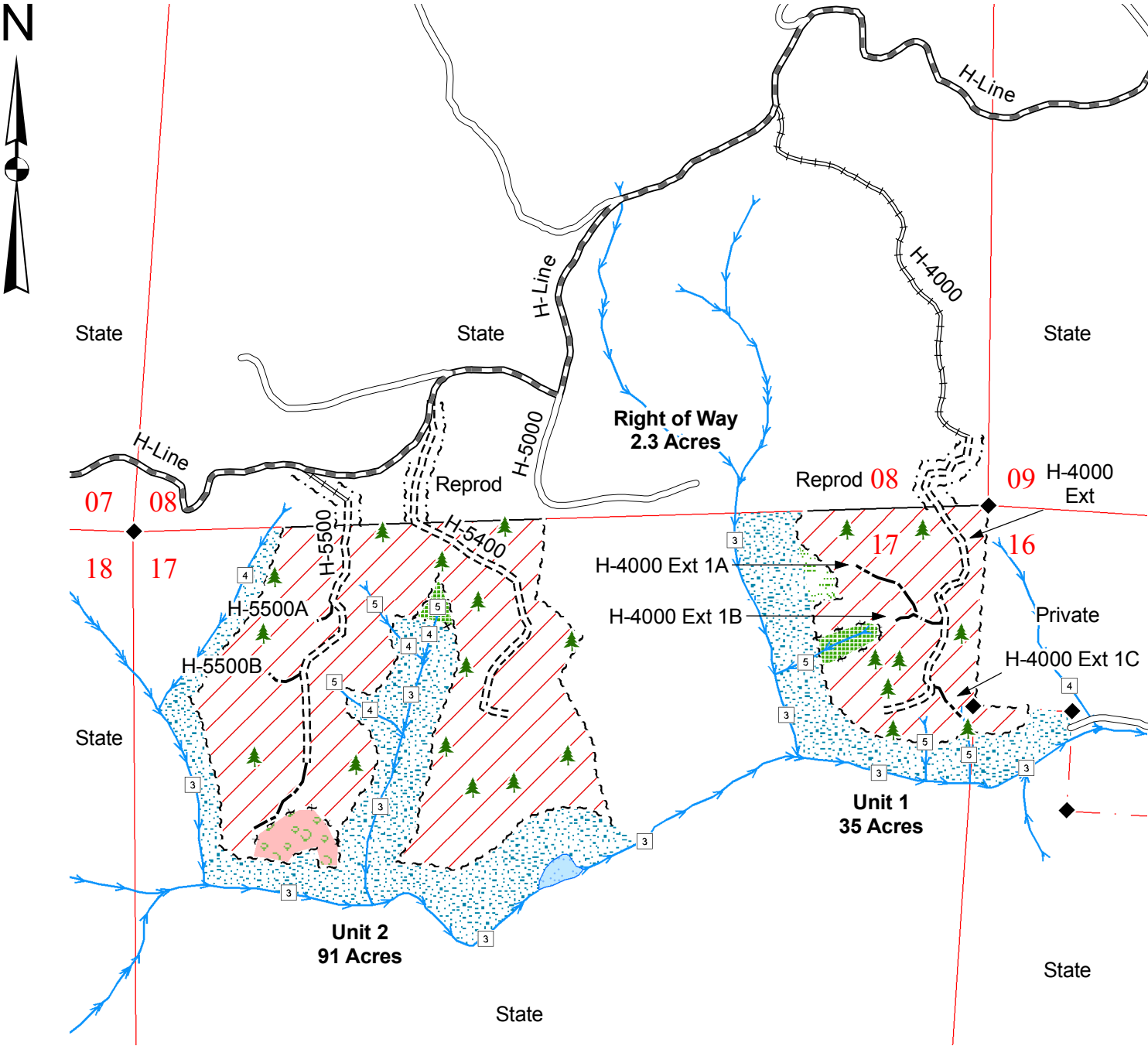
SPECIAL REMARKS: Gate information is available from the region office. See vicinity map for gate locations. This sale contains approximately 45 Mbf of 2 saw mini peelers.

TIMBER SALE MAP

SALE NAME: LEISURE SUIT
AGREEMENT NO: 30-077751
TRUST(S): State Forest Board Transfer (01) & Common School (03)

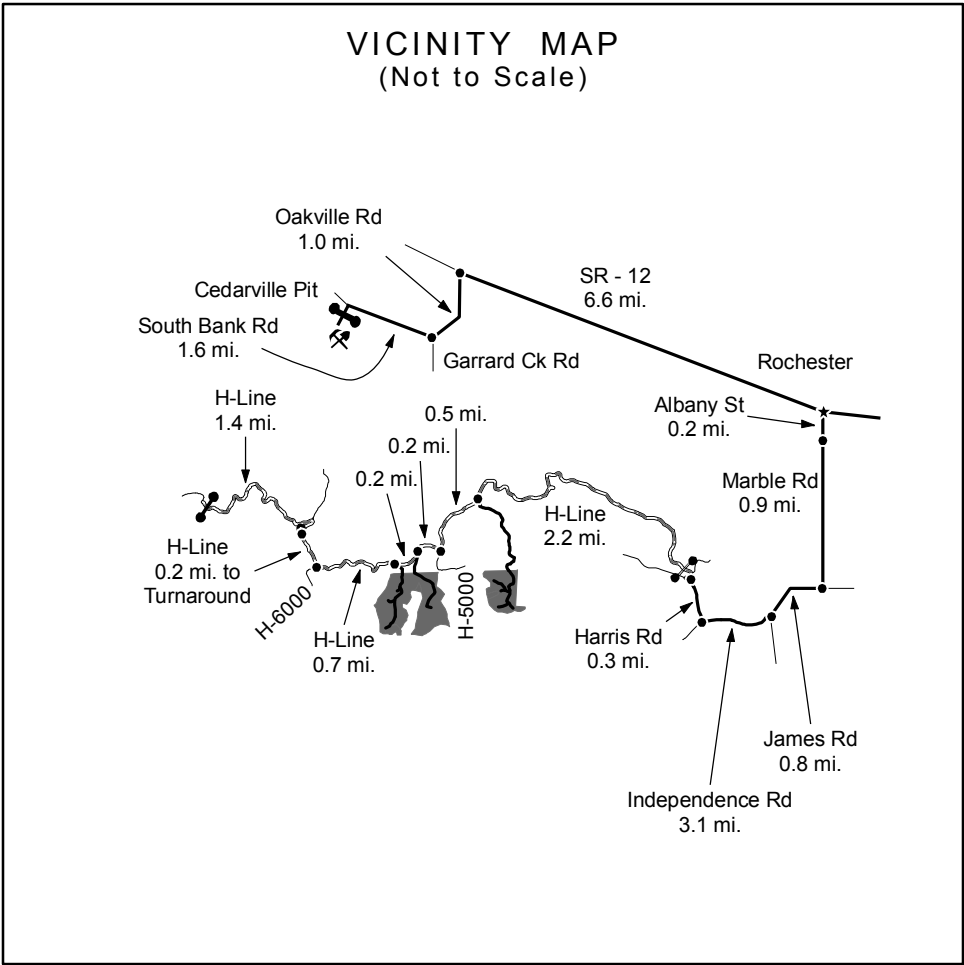
REGION: Pacific Cascade
COUNTY(S): Lewis

Township 15 North, Range 04 West, W.M.



Legend

- Sale Area
- Leave Tree Area
- RMZ
- Unstable Slope Area
- Forested Wetland
- Sale Boundary Tags (White)
- Leave Tree Tags (Yellow)
- Right of Way Boundary Tags (Orange)
- Existing Roads
- Pre-haul Maintenance
- Required Construction
- Required Reconstruction
- Optional Construction
- Streams
- Water Type 1 - 5
- Monumented Corner
- Leave Trees
- Existing Rock Pit
- Gate (786 Master)



Drawn By: Shawn B.
Date: December 30, 2005
Scale: 1" = 1000'
Elevation: 200ft. - 680ft.

TIMBER NOTICE OF SALE

SALE NAME: FACE PLANT

AGREEMENT NO: 30-077781

AUCTION: March 30, 2006 starting at 10:00 a.m., **COUNTY:** Lewis
Pacific Cascade Region Office, Castle Rock, WA

SALE LOCATION: Sale located approximately 19 miles west of Centralia

PRODUCTS SOLD AND SALE AREA: All timber, except snags, pre-existing stumps, down timber existing two years prior to the day of sale, trees tagged out with leave tree area tags, and leave trees marked with blue paint, bounded by timber sale boundary tags and reprod; all timber bounded by right-of-way boundary tags on part(s) of Sections 3 all in Township 14 North, Range 5 West, Sections 34 and 35 all in Township 15 North, Range 5 West, W.M., containing 95 acres, more or less.

ESTIMATED SALE VOLUMES AND QUALITY:

Species	Avg DBH	Ring Count	Total MBF	MBF by Grade								UT
				1P	2P	3P	SM	1S	2S	3S	4S	
Douglas fir	18.6	6	2,745						1,711	856	178	
Red alder	14		135						2	35	98	
Hemlock	13.3	7	22						8	14		
Maple	20.1		19							16	3	
Red cedar	15.9		16							15	1	
Sale Total			2,937									

MINIMUM BID: \$885,000.00 **BID METHOD:** Sealed Bids

PERFORMANCE SECURITY: \$100,000.00 **SALE TYPE:** Lump Sum

EXPIRATION DATE: October 31, 2007 **ALLOCATION:** Export Restricted

BID DEPOSIT: \$88,500.00 or Bid Bond. Said deposit shall constitute an opening bid at the appraised price.

HARVEST METHOD: Cable and shovel logging methods. Lead end suspension required on all cable settings. A detailed felling and yarding plan shall be required prior to any harvest activities and approved in writing by the Contract Administrator. Any and all snags cut because of safety concerns cannot be removed and must remain where they fall. See Schedule L for additional requirements. Yarding will not be permitted from September 30 to May 1 unless authorized in writing by the Contract Administrator.

ROADS: 29.17 stations of required construction. 2.10 stations of required reconstruction. 31.58 stations of optional construction. 124.74 stations of pre-haul maintenance. 53.78 stations of road abandonment. Rock is available at no charge from a State pit in Section 34, Township 15 North, Range 5 West, W.M. Road construction will not be permitted from September 30 to May 1 unless authorized in writing by the Contract Administrator. The hauling of forest products will not be permitted from September 30 to May 1 unless authorized in writing by the Contract Administrator on the following roads: L-2000, L2014, Spurs1A, 1B, 1C and 1D.

ACREAGE DETERMINATION

CRUISE METHOD: The sale acres were determined by GPS. The sale area was cruised using a variable plot cruise method. Harvesting activities are estimated to be approximately 75% shovel and 25% cable harvesting.

FEES: \$38,920.00 is due on day of sale. \$9.00 per MBF is due upon removal. These are in addition to the bid price.

SPECIAL REMARKS: See vicinity map for gate locations. Gate keys may be obtained from the region office.

TIMBER SALE MAP

SALE NAME: FACE PLANT

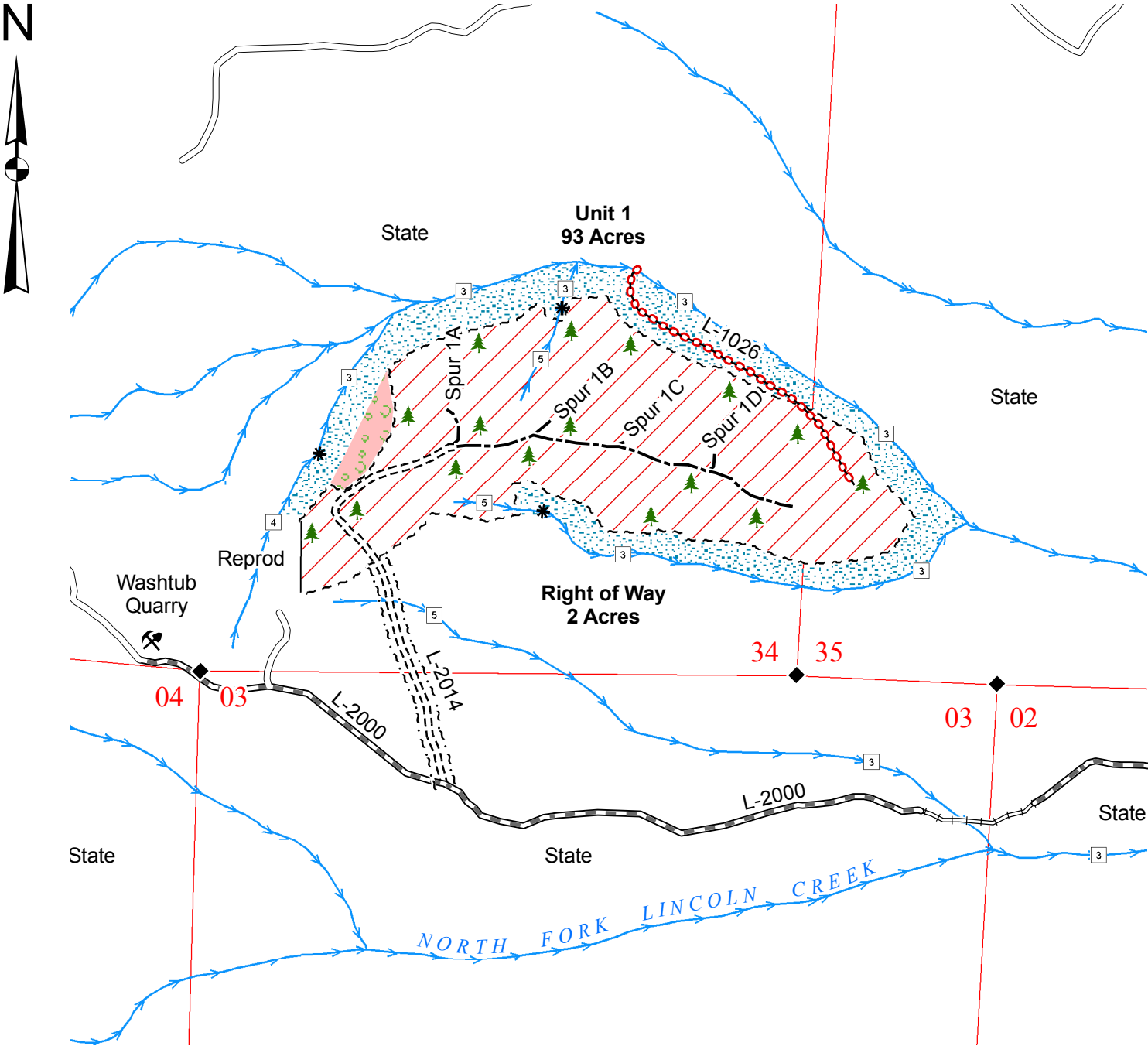
AGREEMENT NO: 30-077781

TRUST(S): State Forest Board Transfer (01)

REGION: Pacific Cascade

COUNTY(S): Lewis

Township 15 North, Range 05 West, 14 North, Range 05 West, W.M.



Legend

Sale Area

Unstable Slope Area

RMZ

Sale Boundary Tags (White)

Right of Way Boundary Tags (Orange)

Existing Roads

Pre-haul Maintenance

Required Construction

Required Reconstruction

Optional Construction

Required Abandonment

Streams

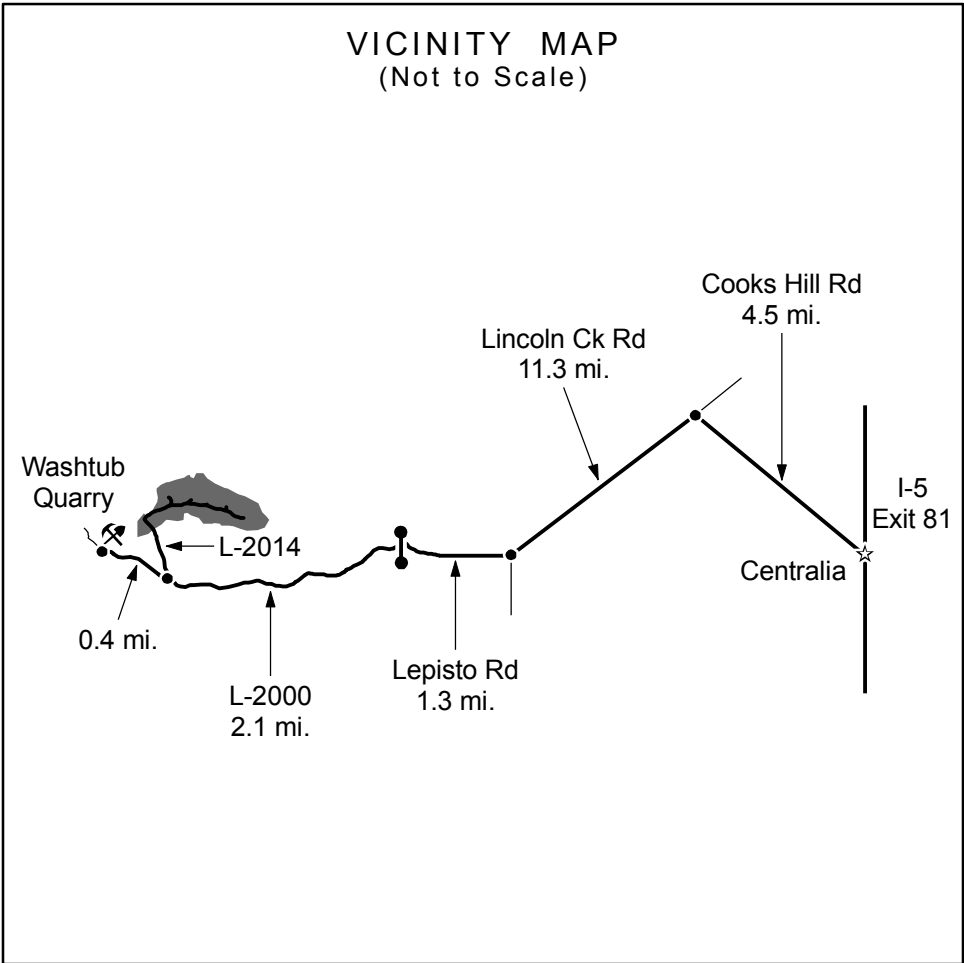
Water Type 1 - 5

Monumented Corner

Leave Trees

Existing Rock Pit

Gate (786 Master)



Drawn By: Shawn B.

Date: December 30, 2005

Scale: 1" = 1000'

Elevation: 440ft. - 1,000ft.

TIMBER NOTICE OF SALE

SALE NAME: *DOUBLE CUT*

AGREEMENT NO: 30-077668

AUCTION: March 28, 2006 starting at 10:00 a.m., **COUNTY:** Mason
South Puget Sound Region Office, Enumclaw, WA

SALE LOCATION: Sale located approximately 13 miles southwest of Belfair.

PRODUCTS SOLD AND SALE AREA: All timber bounded by white timber sale boundary tags, property line marked with yellow flagging and orange blazing, except those trees marked with blue paint and those trees within the wetland management zone bounded by white timber sale boundary tags southwest of Spur 2 on part(s) of Sections 1 all in Township 21 North, Range 2 West, Sections 36 all in Township 22 North, Range 2 West, W.M., containing 95 acres, more or less.

ESTIMATED SALE VOLUMES AND QUALITY:

Species	Avg DBH	Ring Count	Total MBF	MBF by Grade								UT
				1P	2P	3P	SM	1S	2S	3S	4S	
Douglas fir	17.4	8	2,074				156		1,017	781	120	
Hemlock	14.1		51						21	21	9	
Red cedar	22		5							5		
Lodgepole	18.5		4							4		
Sale Total			2,134									

MINIMUM BID: \$843,000.00 **BID METHOD:** Sealed Bids

PERFORMANCE SECURITY: \$100,000.00 **SALE TYPE:** Lump Sum

EXPIRATION DATE: October 31, 2006 **ALLOCATION:** Export Restricted

BID DEPOSIT: \$84,300.00 or Bid Bond. Said deposit shall constitute an opening bid at the appraised price.

HARVEST METHOD: Ground Based. If Purchaser elects to shovel log, shovel logging shall be in accordance with the attached Schedule A, which is part of this contract. Falling and Yarding will not be permitted from November 1 to May 31 unless authorized in writing by the Contract Administrator.

ROADS: Rock haul will not be permitted from October 1 to April 30, unless authorized in writing by the Contract Administrator. No operation of construction equipment will be permitted on weekends or state recognized holidays unless authorized in writing by the Contract Administrator. Purchaser maintenance on all roads used.

ACREAGE DETERMINATION

CRUISE METHOD: Acreage was determined by traversing boundaries by GPS.

FEES: \$28,276.00 is due on day of sale. \$9.00 per MBF is due upon removal. These are in addition to the bid price.

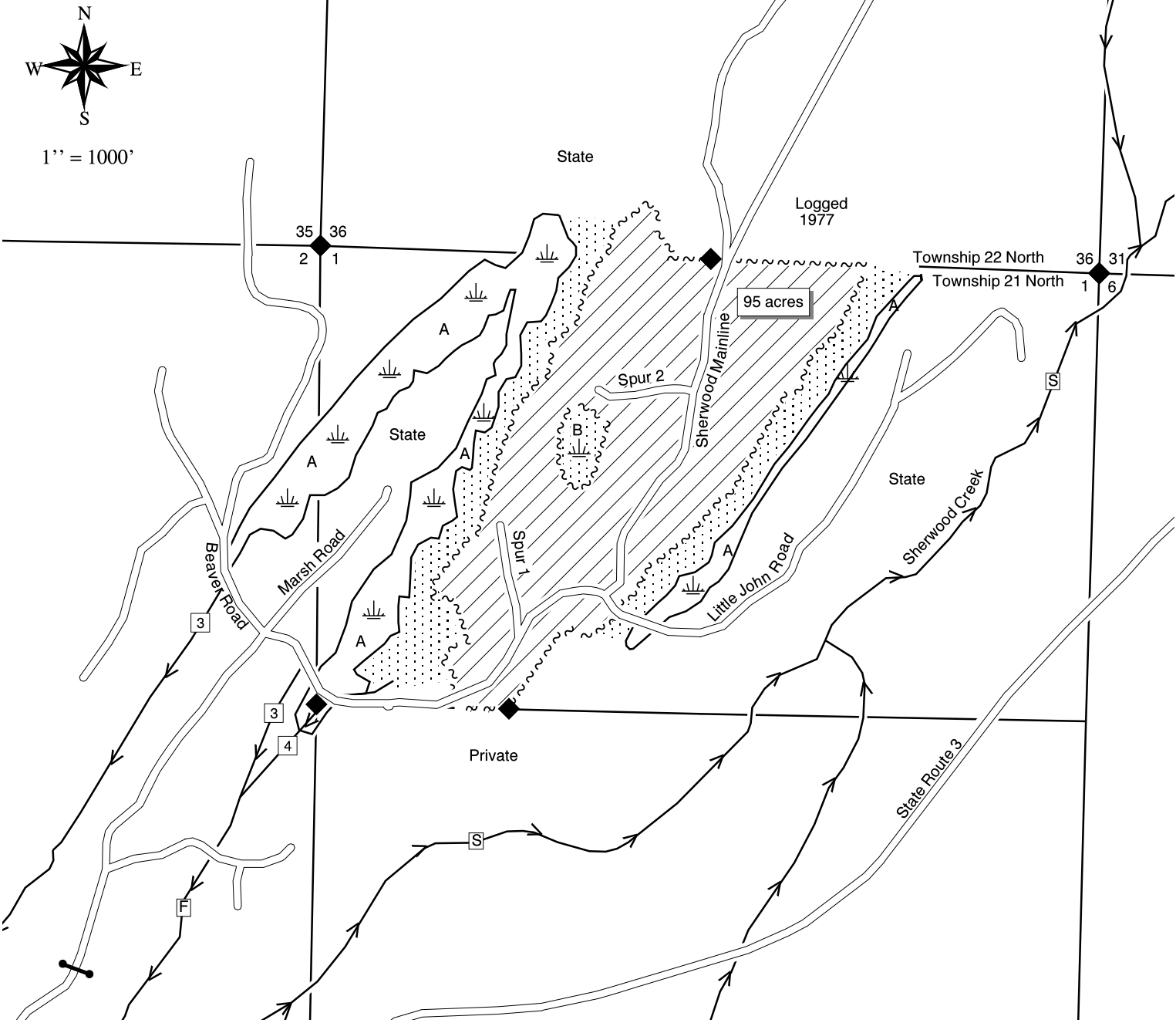
SPECIAL REMARKS: This unit was pre-poled in the last 10 years. Sale area contains high value small veneer logs. Purchaser shall pull vine maple and leave roots exposed.

TIMBER SALE MAP

SALE NAME: DOUBLE CUT
AGREEMENT NO: 30-077668
TRUST(S): COMMON SCHOOL

REGION: SOUTH PUGET SOUND
COUNTY(S): MASON

TOWNSHIP 21 NORTH, RANGE 2 WEST, W.M.



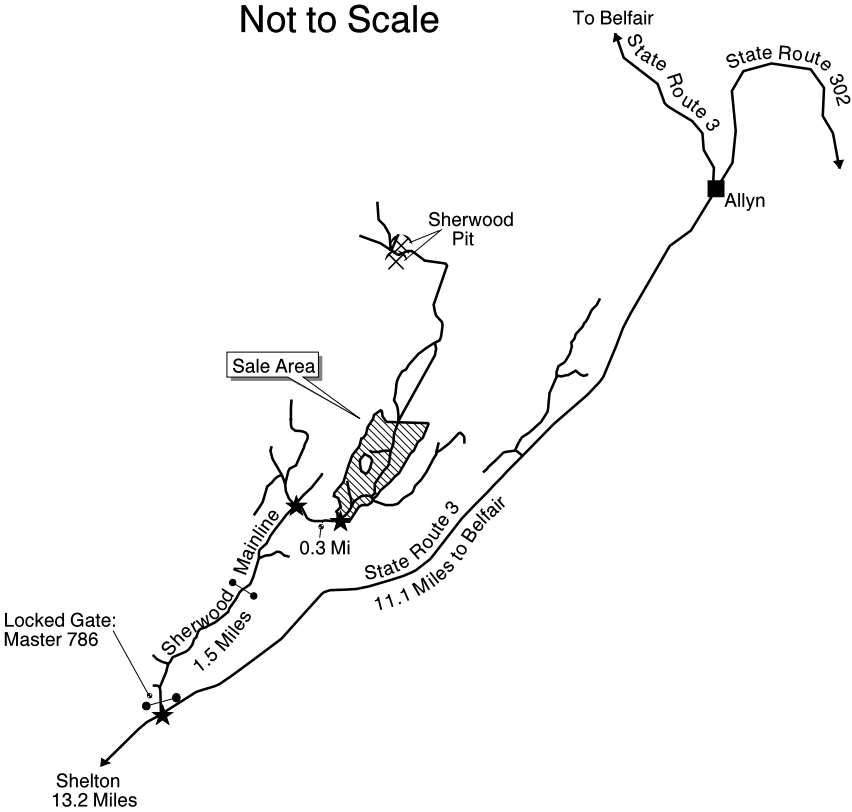
LEGEND

- ~~~~ White Timber Sale Boundary Tags
- ~~~~ Property line marked with yellow flagging and orange blazes
- ==== Existing Road
- ▨ Sale Area
- ▤ WMZ
- Stream
- ⏟ Wetlands
- 3 StreamType
- ◆ Survey Corner
- Locked Gate: Master 786

ELEVATION RANGE: 120 to 220 feet

Drawn By: A. Mainwaring
Date: October 31, 2005

VICINITY MAP
Not to Scale



TIMBER NOTICE OF SALE

SALE NAME: *LITTLE BUDDY*

AGREEMENT NO: 30-077471

AUCTION: March 27, 2006 starting at 10:00 a.m., **COUNTY:** Skagit
Northwest Region Office, Sedro Woolley, WA

SALE LOCATION: Sale located approximately 12 miles southeast of Sedro-Woolley.

PRODUCTS SOLD AND SALE AREA: All timber and down cedar bounded by white timber sale boundary tags and property lines, except trees marked with blue paint at DBH and root collar, and trees tagged out with yellow leave tree tags, in Unit #1; All timber and down cedar bounded by white timber sale boundary tags and property line, except trees marked with blue paint at DBH and root collar, and trees tagged out with yellow leave tree tags, in Unit #2; All timber and down cedar bounded by white timber sale boundary tags, except trees marked with blue paint at DBH and root collar, and trees tagged out with yellow leave tree tags, in Unit #3; All timber bounded by orange right of way tags on part(s) of Sections 2 and 3 all in Township 34 North, Range 5 East, W.M., containing 157 acres, more or less.

ESTIMATED SALE VOLUMES AND QUALITY:

Species	Avg DBH	Ring Count	Total MBF	MBF by Grade								UT
				1P	2P	3P	SM	1S	2S	3S	4S	
Hemlock	14	6	3,396						1,176	1,834	386	
Douglas fir	21	6	2,421				94		1,746	483	98	
Red cedar	15		797							658	139	
Silver fir	15		210						146	42	22	
Cottonwood	23		52					15	36		1	
Red alder	14		10							10		
Sale Total			6,886									

MINIMUM BID: \$1,904,000.00 **BID METHOD:** Sealed Bids

PERFORMANCE SECURITY: \$100,000.00 **SALE TYPE:** Lump Sum

EXPIRATION DATE: September 30, 2007 **ALLOCATION:** Export Restricted

BID DEPOSIT: \$190,400.00 or Bid Bond. Said deposit shall constitute an opening bid at the appraised price.

HARVEST METHOD: Cable and Shovel. Cable; cable or shovel on slopes 25% or less. Falling and Yarding will not be permitted from November 1 to March 31 unless authorized in writing by the Contract Administrator (THIS PERTAINS TO GROUND-BASED EQUIPMENT ONLY) to reduce soil damage and erosion.

ROADS: 63.59 stations of required construction. 12.42 stations of required reconstruction. 37.93 stations of optional construction. 37.93 stations of road to be abandoned if built.

Development of an existing hardrock source (Helgramite Hard Rock Pit) at milepost 4.3 of the Mundt Creek Mainline (MU-ML) will involve clearing, stripping, drilling, shooting, and processing rock to generate approximately 1,568 cubic yards of rip rap and approximately 12,030 cubic yards of 3-inch-minus ballast rock. This rock is available at no cost on State land in Section 16, Township 34 North, Range 5 East, W.M.

Road construction, road reconstruction, road abandonment, and the hauling of rock will not be permitted from November 1 to March 31 unless authorized in writing by the Contract Administrator to reduce soil damage and siltation. The hauling of forest products will not be permitted from November 1 to March 31 unless authorized in writing by the Contract Administrator to reduce soil damage and siltation.

ACREAGE DETERMINATION

CRUISE METHOD: Acres determined by GPS traverse. 163.1 acres gross. 6.5 acres deducted for green tree retention clumps. 156.6 acres net. Cruised using variable plot method. Expansion factor used is 46.95 for Unit #1, and 54.45 for Units #2, #3, and right of way. Sighting height is 4.5 feet. Grid size plot spacing is 400 X 300 feet in Units #1, #2 and #3; and 500 feet apart in right of way. Plot ratio cruise count is 1:1 in Units #1, #2, and #3; and 2:1 in right of way. 10 plots were taken in Unit #1, 19 plots taken in Unit #2, 22 plots taken in Unit #3, and 3 plots taken in right of way for a total of 54 plots.

FEES: \$61,974.00 is due on day of sale. \$13.25 per MBF is due upon removal. These are in addition to the bid price.



TIMBER NOTICE OF SALE

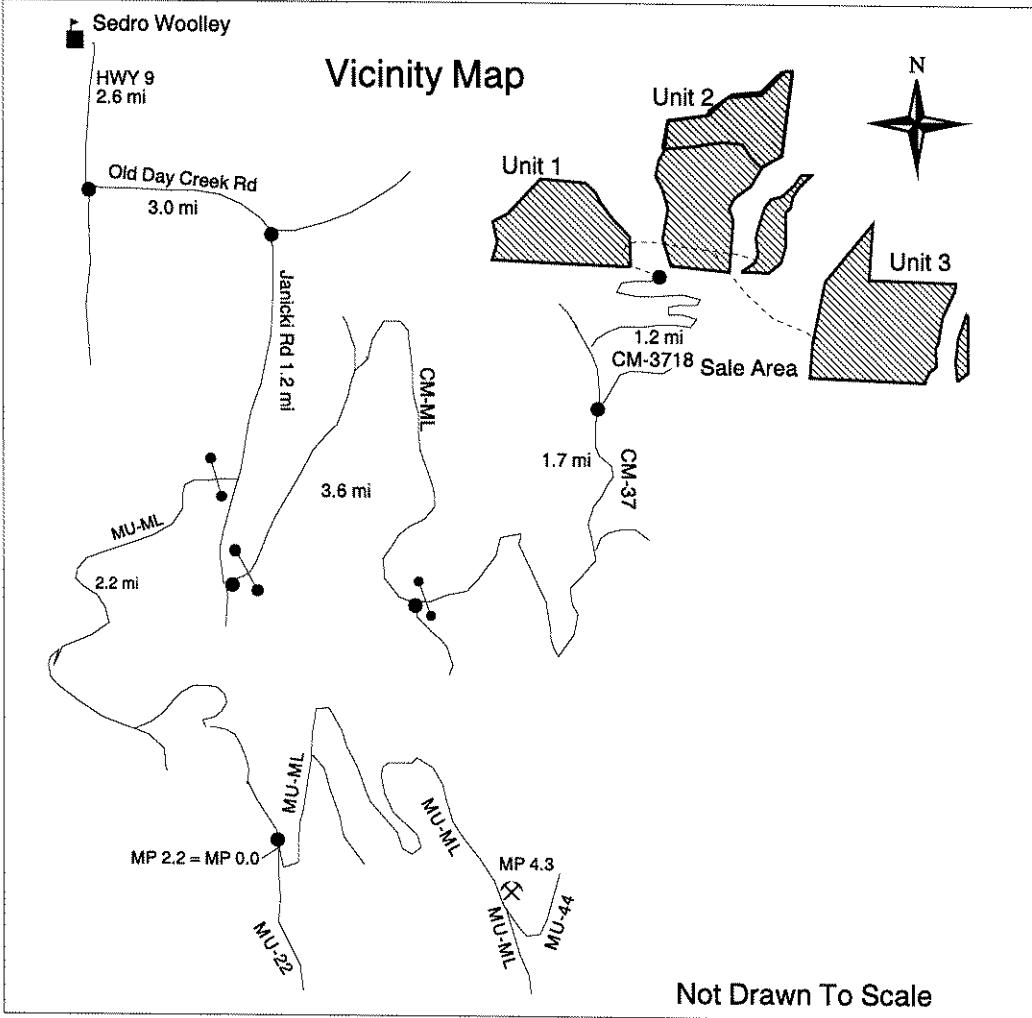
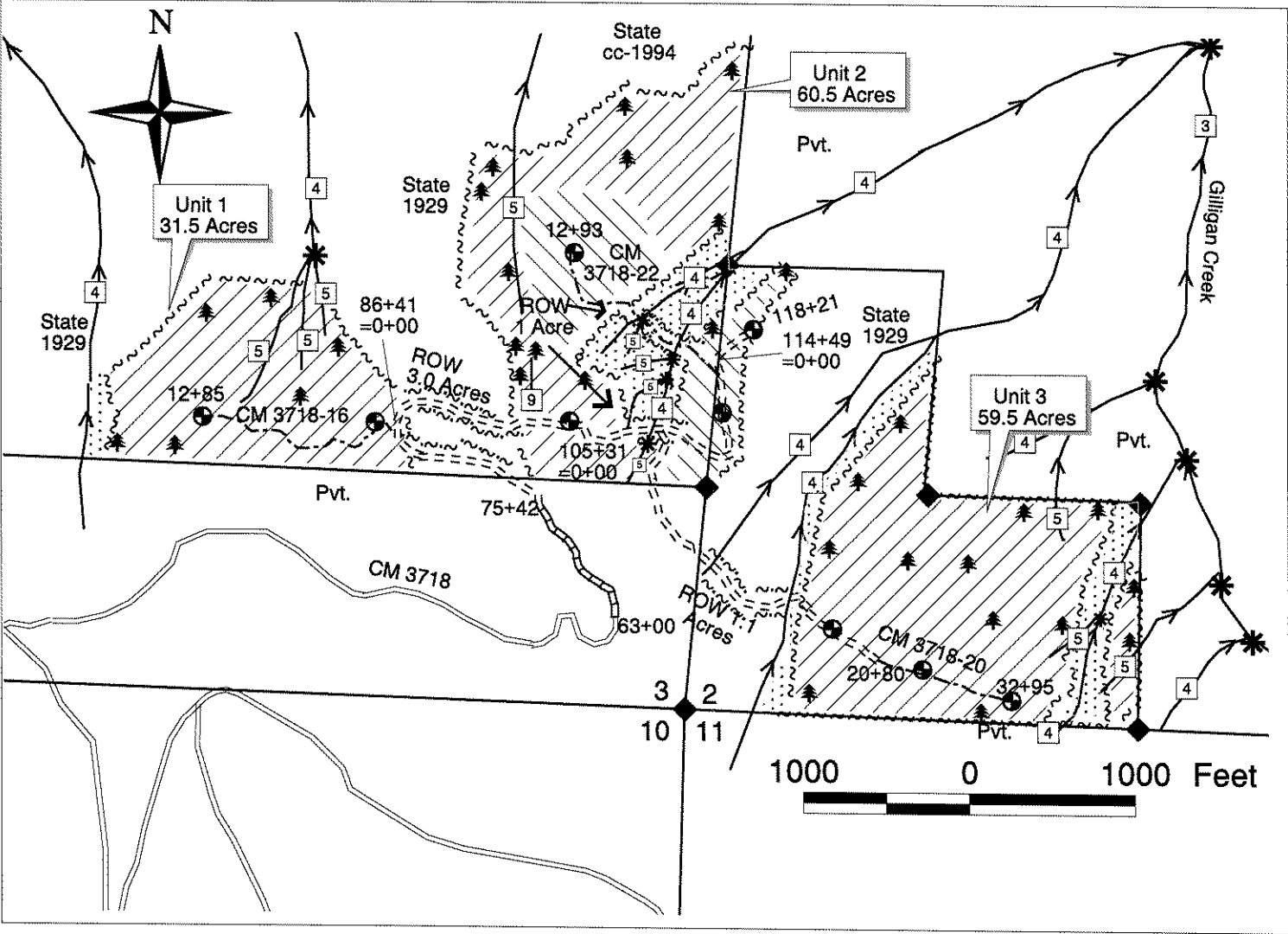
SPECIAL REMARKS: None.

TIMBER SALE MAP

SALE NAME: Little Buddy
AGREEMENT NO: 30-077471
TRUST(S): 01-Forest Board Transfer

REGION: Northwest
COUNTY(S): Skagit
ELEVATION: 1600'-2400'

Township 34 North Range 5 East



Legend

Streams
→ Type 1-5

Roads
— Existing Road
=== Required Construction
--- Required Reconstruction
- - - Optional Construction
- - - Optional Reconstruction

Symbols
◆ Survey Corner
* Leave Tree Clump
[3] Water Type
● Landing
● Gate
* Water Type Break
⊗ Rock Pit

Units
~ Sale Boundary Tags
~ R/W Boundary Tags
— Logged Area Boundary

Logging Methods
/ Cable
/ Shovel
RMZ

Drawn By: Michael Albert Heaney
Date: April 27, 2005
Version: 1.4

TIMBER NOTICE OF SALE

SALE NAME: *STIMSON FLANKS*

AGREEMENT NO: *30-077611*

AUCTION: March 27, 2006 starting at 10:00 a.m., **COUNTY:** Skagit
Northwest Region Office, Sedro Woolley, WA.

SALE LOCATION: Sale located approximately 13 miles northeast of Arlington.

PRODUCTS SOLD AND SALE AREA: All timber bound by white timber sale boundary tags, and property line, except trees marked with blue paint at DBH and root collar, downed wood marked with blue paint, and trees tagged out with yellow leave tree tags in Unit #1 compartment A; all timber as described in Schedule B in Unit #1 compartment B; all timber bound by white timber sale boundary tags and the ST-1614 Road in Unit #2, except trees marked with blue paint at DBH and root collar, downed wood marked with blue paint, and trees tagged out with yellow leave tree tags; all timber bound by orange right of way tags; trees marked with white special management tags and marked with orange paint at DBH and root collar along the east boundary of Unit #1 compartment A, on part(s) of Sections 30, 31 and 32 all in Township 33 North, Range 6 East, W.M., containing 54 acres, more or less.

ESTIMATED SALE VOLUMES AND QUALITY:

Species	Avg DBH	Ring Count	Total MBF	MBF by Grade								UT
				1P	2P	3P	SM	1S	2S	3S	4S	
Hemlock	17.2	8	1,526						684	762	80	
Red cedar	15.8		813							711	102	
Silver fir	19		199						117	72	10	
Douglas fir	35	8	17						17			
Red alder	21		14						11		3	
Sale Total			2,569									

MINIMUM BID: \$823,000.00 **BID METHOD:** Sealed Bids

PERFORMANCE SECURITY: \$100,000.00 **SALE TYPE:** Lump Sum

EXPIRATION DATE: September 30, 2007 **ALLOCATION:** Export Restricted

BID DEPOSIT: \$82,300.00 or Bid Bond. Said deposit shall constitute an opening bid at the appraised price.

HARVEST METHOD: Cable; cable or shovel on slopes less than 25%, cable only in Unit #1 compartment B. Falling and Yarding will not be permitted from November 1 to March 31 unless authorized in writing by the Contract Administrator to reduce soil damage and erosion (THIS PERTAINS TO GROUND-BASED EQUIPMENT ONLY).

ROADS: 23.17 stations of required construction. 20.15 stations of optional construction. 20.15 stations of new road to be abandoned if built.

Development of an existing hardrock source (ST-3702-02 Hardrock Pit) at milepost 0.2 of the ST-3702 Road will involve clearing, stripping, drilling, shooting, and processing rock to generate approximately 279 cubic yards of rip rap and approximately 4,203 cubic yards of 3-inch-minus ballast. This rock is available at no cost on State land in Section 4, Township 32 North, Range 6 East, W.M. The hauling of forest products will not be permitted from November 1 to March 31 unless authorized in writing by the Contract Administrator to reduce soil damage and erosion.

ACREAGE DETERMINATION

CRUISE METHOD: Acres determined by GPS traverse. 59.3 acres gross. 6.7 acres deducted for a leave tree areas. 53.6 acres net. Cruised using variable plot method. Expansion factor used is 40.00 in Unit #1 compartment B and 54.45 in Unit #1 compartment A and Unit #2. Sighting height is 4.5 feet. Grid size plot spacing is 320 X 200 feet. Plot ratio cruise count is 1:1 in Units #1 compartment A and 2 and Cruised all in Unit #1 compartment B. 20 plots were taken in Unit #1 compartment A, 11 plots were taken in Unit #2, and 4 plots were taken in Unit #1 compartment B, for a total of 35 plots.

FEES: \$34,039.00 is due on day of sale. \$9.00 per MBF is due upon removal. These are in addition to the bid price.

SPECIAL REMARKS: (1) Blue Special Management tags demarcate equipment limitation zones. White Special Management tags demarcate a wetland management zone (WMZ) which is the boundary within Unit #1 between compartments A and B. (2) The ST-ML and ST-1614 must remain unblocked during harvest operations.

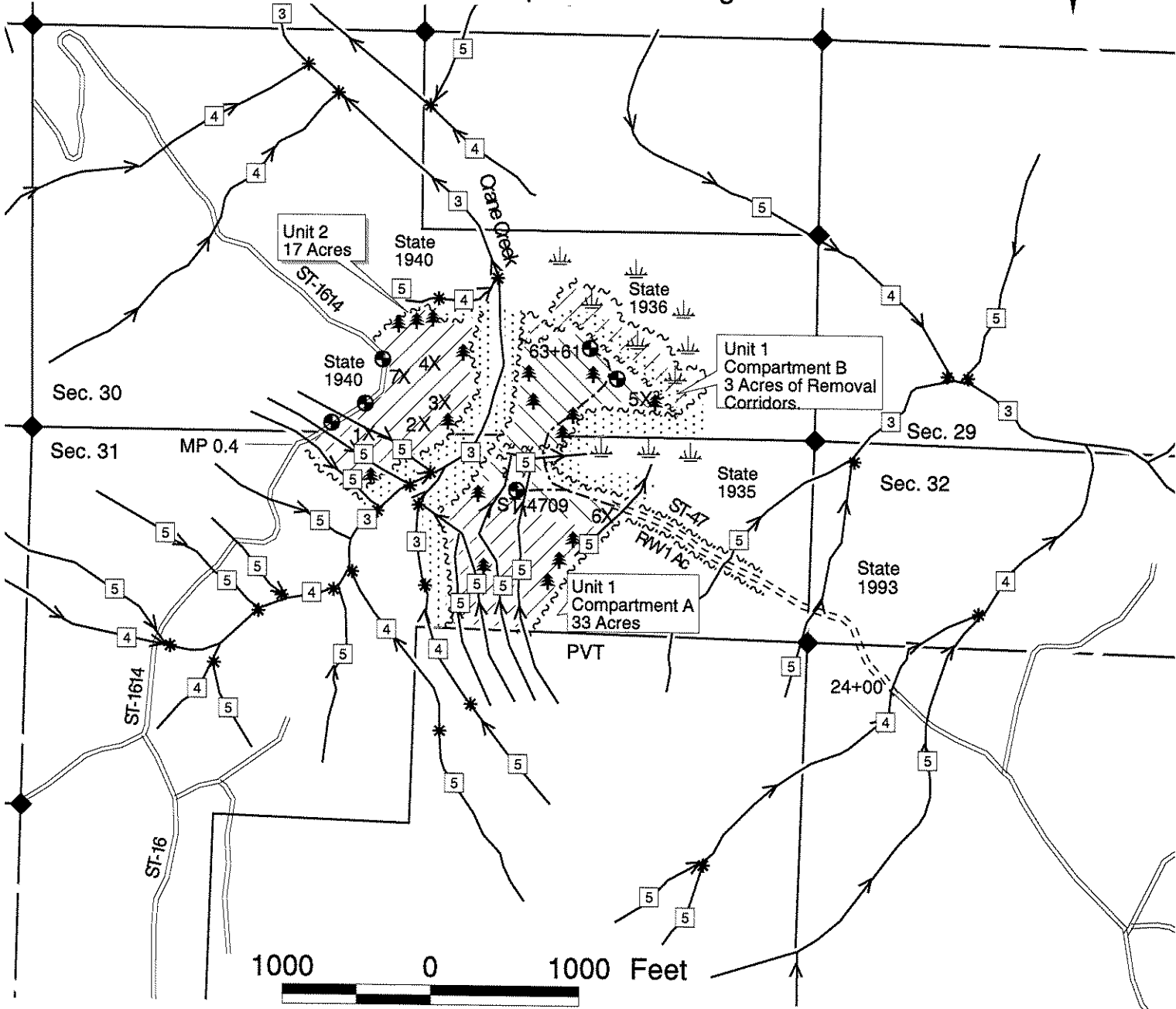
TIMBER SALE MAP

SALE NAME: Stimson Flanks
AGREEMENT NO: 30-077611
TRUST(S): Forest Board Transfer (01)

REGION: Northwest
COUNTY(S): Skagit
Elevation: 1000' - 2000'



Township 33 North Range 6 East



Legend

Symbols

- Rock Pit
- Landing
- Water Type Break
- Leave Trees
- Leave Down Wood
- Wetlands
- Water Type
- Gate

Tags

- Sale Boundary Tags
- Special Management Unit Boundary Tags
- RW Boundary Tags
- Logged Area Boundary

Logging Methods

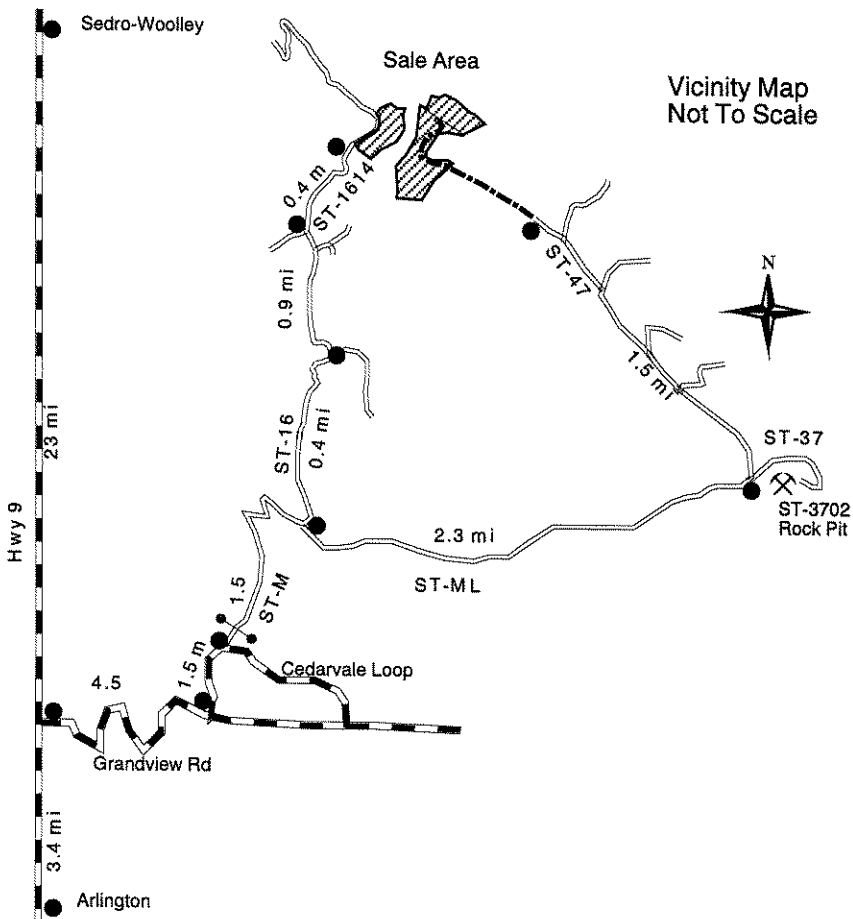
- Cable
- Shovel
- RMZ / WMZ

Roads

- Existing Road
- Required Construction
- Optional Construction
- Public Road

Streams

- Type 1-5



TIMBER NOTICE OF SALE

SALE NAME: REALITY REACH

AGREEMENT NO: 30-077762

AUCTION: March 27, 2006 starting at 10:00 a.m., **COUNTY:** Skagit
Northwest Region Office, Sedro Woolley, WA

SALE LOCATION: Sale located approximately 9 miles east of Mount Vernon.

PRODUCTS SOLD AND SALE AREA: All timber, excluding trees marked with blue paint at DBH and root collar, trees tagged out with yellow leave tree tags, and the right-of-way timber located on the Longview Fibre portion of the BR-4630 Road between Unit #5 and Unit #6, bounded as follows: by orange right-of-way tags within the BR-58 Road right of way; by white timber sale boundary tags and the BR-ML Road in Unit #1; by white timber sale boundary tags, blue special management unit boundary tags, adjacent logged area, and the BR-46 Road in Unit #2; orange marked take trees (in the shovel area as identified on the timber sale map) and timber as described in Schedule B (in the cable area identified on the timber sale map) in the WMZ adjacent to the north boundary of Unit #2; white timber sale boundary tags, the existing BR-46 Road, the BR-4609 Road, the BR-4611 Road, and adjacent logged area in Unit #3; by the BR-46 Road, white timber sale boundary tags, and adjacent logged area in Unit #4; by white timber sale boundary tags in Unit #5; and by white timber sale boundary tags in Unit #6 on part(s) of Sections 6 all in Township 33 North, Range 6 East, Sections 1, 2, 3, 11 and 12 all in Township 33 North, Range 5 East, Sections 27 and 35 all in Township 34 North, Range 5 East, W.M., containing 128 acres, more or less.

ESTIMATED SALE VOLUMES AND QUALITY:

Species	Avg DBH	Ring Count	Total MBF	MBF by Grade								UT
				1P	2P	3P	SM	1S	2S	3S	4S	
Hemlock	14	6	2,061						981	881	198	
Douglas fir	19	6	799				30		480	266	24	
White fir	13		399						203	132	64	
Red alder	11		370						27	48	295	
Red cedar	13		250							172	78	
Sale Total			3,879									

MINIMUM BID: \$877,000.00 **BID METHOD:** Sealed Bids

PERFORMANCE SECURITY: \$100,000.00 **SALE TYPE:** Lump Sum

EXPIRATION DATE: September 30, 2007 **ALLOCATION:** Export Restricted

BID DEPOSIT: \$87,700.00 or Bid Bond. Said deposit shall constitute an opening bid at the appraised price.

HARVEST METHOD: Shovel and Cable. Cable; cable or shovel on slopes less than 25% Falling and Yarding will not be permitted from November 1 to March 31 unless authorized in writing by the Contract Administrator (THIS PERTAINS TO GROUND-BASED EQUIPMENT ONLY) to reduce soil damage and erosion.

ROADS: 86.87 stations of required construction. 32.50 stations of required reconstruction. 19.92 stations of optional construction. 19.92 stations of new road to be abandoned if built. 12.00 stations of existing road to be abandoned.

Development of an existing hardrock source (BR-4611 Hardrock Pit) at station 58.00 of the BR-46 Road will involve clearing, stripping, drilling, shooting, and processing rock to generate riprap and approximately 13,310 cubic yards of 3-inch-minus ballast. This rock is available at no cost on State land in Section 3, Township 33 North, Range 5 East, W.M.

Development of an existing hardrock source (BR-4609-0401 Riprap source) at station 3.00 of the BR-4609-04 Road will involve clearing, stripping, drilling, shooting, and processing rock to generate rip rap. This rock is available at no cost on State land in Section 3, Township 33 North, Range 5 East, W.M.

Total riprap to be generated is 1,301 cubic yards.

Road construction, road reconstruction, road abandonment, and the hauling of rock will not be permitted from November 1 to March 31 unless authorized in writing by the Contract Administrator to reduce soil damage and siltation. The hauling of forest

TIMBER NOTICE OF SALE

products will not be permitted from November 1 to March 31 unless authorized in writing by the Contract Administrator to reduce soil damage and siltation.

ACREAGE DETERMINATION

CRUISE METHOD: Acres determined by GPS traverse. 132.4 acres gross. 4.4 acres deducted for green tree clumps, leave area, wetland management zone, and/or existing road. 128 acres net. Cruised area is net acres plus 5.8 acres for WMZ selected removal. Cruised using variable plot method. Expansion factor used is 46.95 in Units #1, 2, 4, 5, 6, and the Unit #1 right-of-way, 54.45 in Unit #3, and a 20.00 in WMZ. Sighting height is 4.5 feet. Grid size plot spacing is 320 x 320 feet for Units #1, 3, and 4, 320 X 200 feet in Units #2, and 5, 200 X 200 feet in Unit #6, and 500 feet apart in the Unit #1 right-of-way.

FEES: \$38,146.75 is due on day of sale. \$9.00 per MBF is due upon removal. These are in addition to the bid price.

SPECIAL REMARKS: Right-of-way timber between Units #5 and 6 will be decked along the right-of-way for Longview Fibre to recover. An onsite preconstruction review will be held with a representative of Longview Fibre in attendance.

Schedule B
Reality Reach WMZ Cable Area Prescription

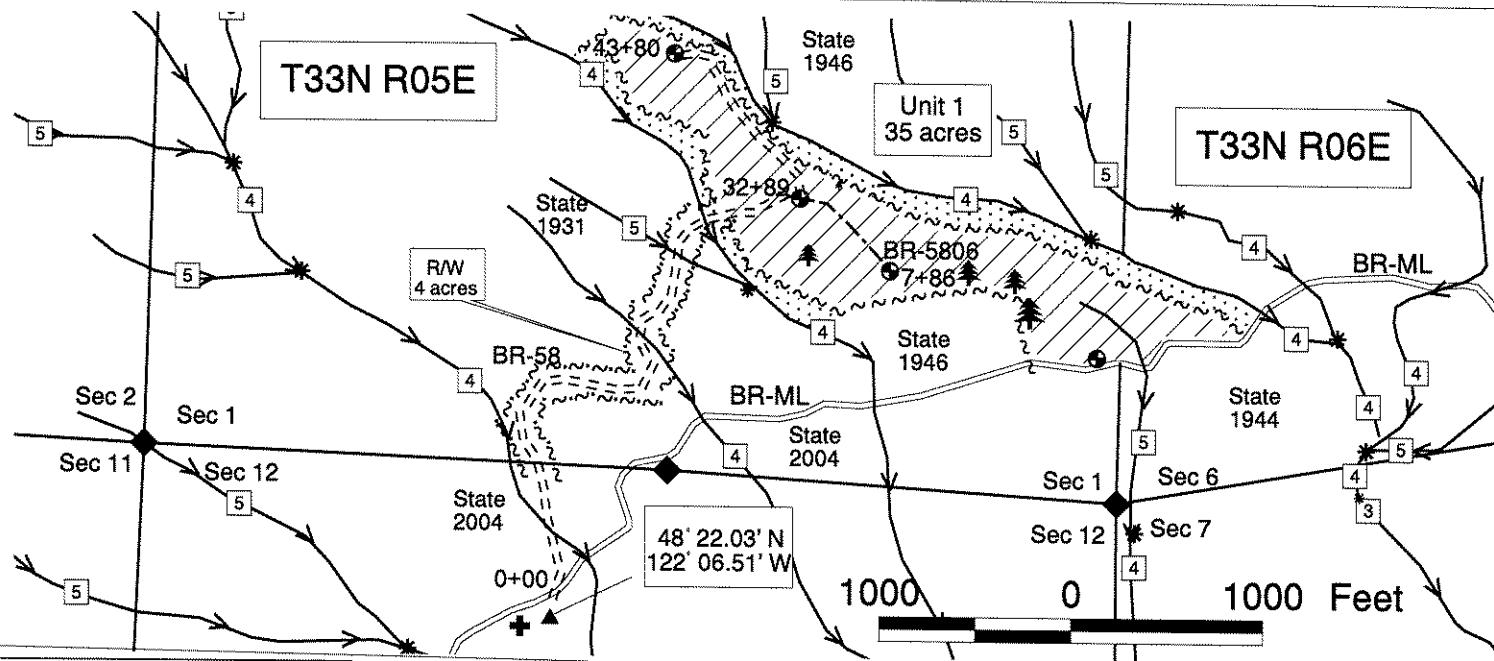
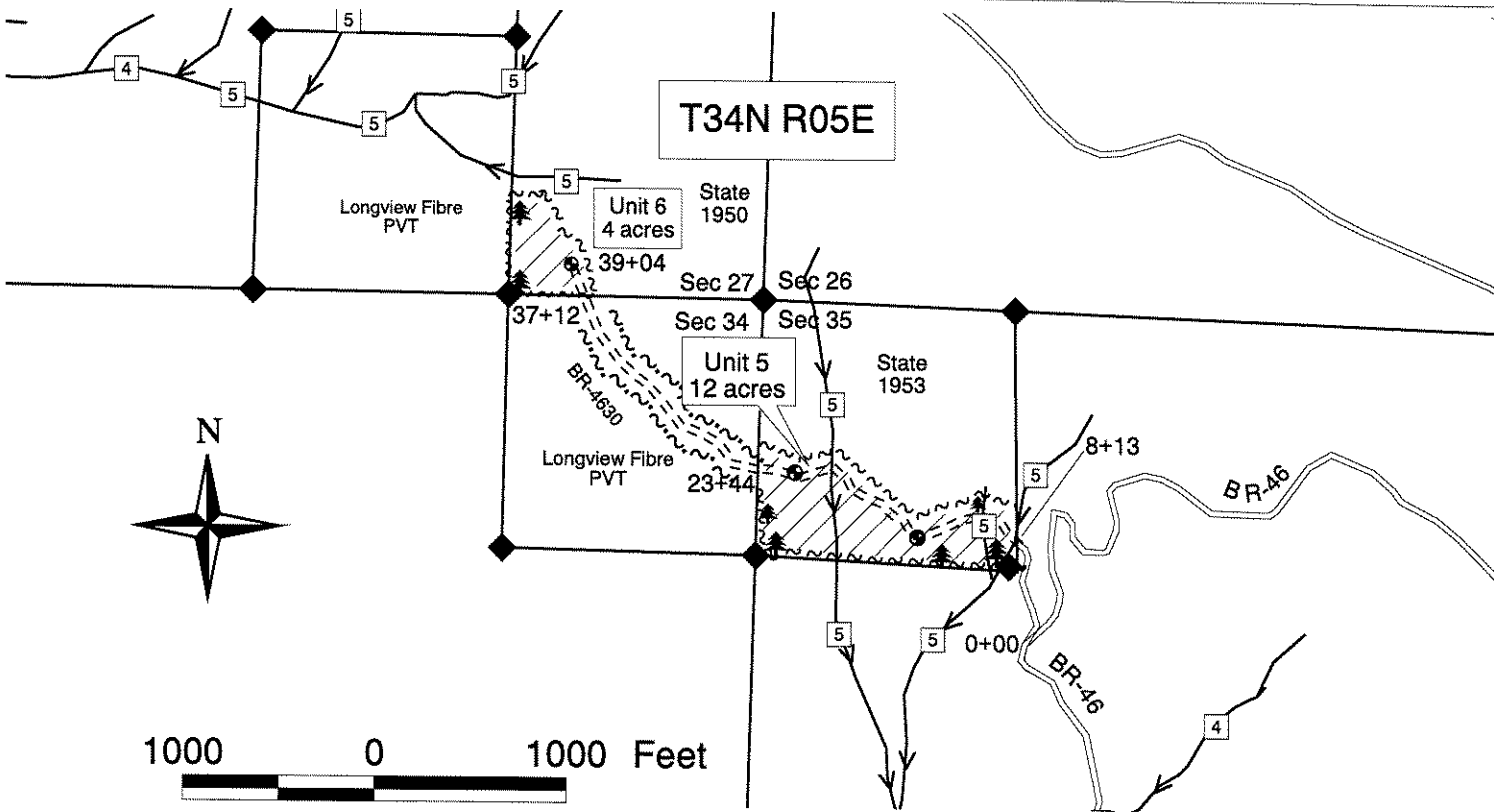
The cable portion of the forested wetland will be thinned using cable yarding only. Trees may be removed on up to 1.5 acres using yarding corridors (length * width). The end result will take the form of clear-cut corridors with fully retained skips in between each corridor.

The purchaser will locate a minimum of 4 cable corridors. Once corridors are located, the width of each corridor will be calculated to arrive at the 1.5 acres (length of corridor times a width to get 1.5 acres). No thinning will occur between the corridors. Only corridor wood will be extracted. Fall timber into the corridors. Timber in corridors will be yarded from the far end first, over felled and bucked to prevent scouring of sensitive soils in the unit. A minimum of one-end suspension should be achieved in the corridors. Corridor locations must be approved by the Contract Administrator prior to the onset of any falling operations.

TIMBER SALE MAP

SALE NAME: Reality Reach
AGREEMENT NO: 30-077762
TRUST(S): 01, 03, 04, 06

REGION: Northwest
COUNTY(S): Skagit
ELEVATION: 1600 - 2400 feet



Legend

Symbols

- Emergency Evacuation
- Forested Wetland
- Rock Pit
- Water Type
- Survey Corner
- RMZ
- Streams
- Landing
- Leave Trees
- ORV Trails
- Water Type Break

Roads

- Existing Road
- Required Construction
- Optional Construction

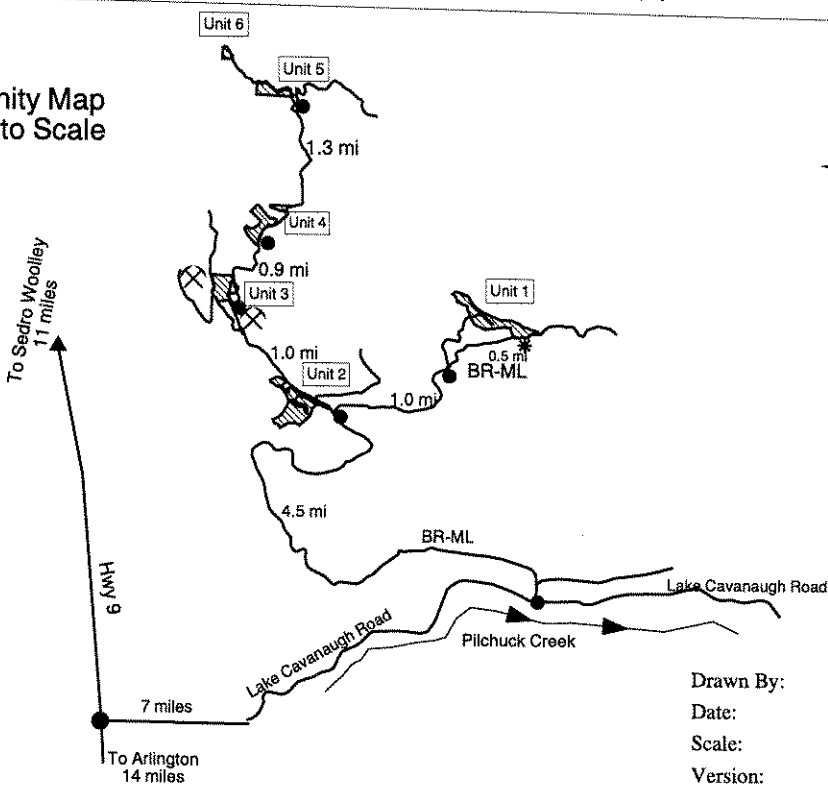
Units

- Sale Boundary Tags
- Mngmt Unit Bndry Tags
- R/W Boundary Tags
- Logged Area Boundary

Logging Methods

- Cable
- Shovel

Vicinity Map
Not to Scale



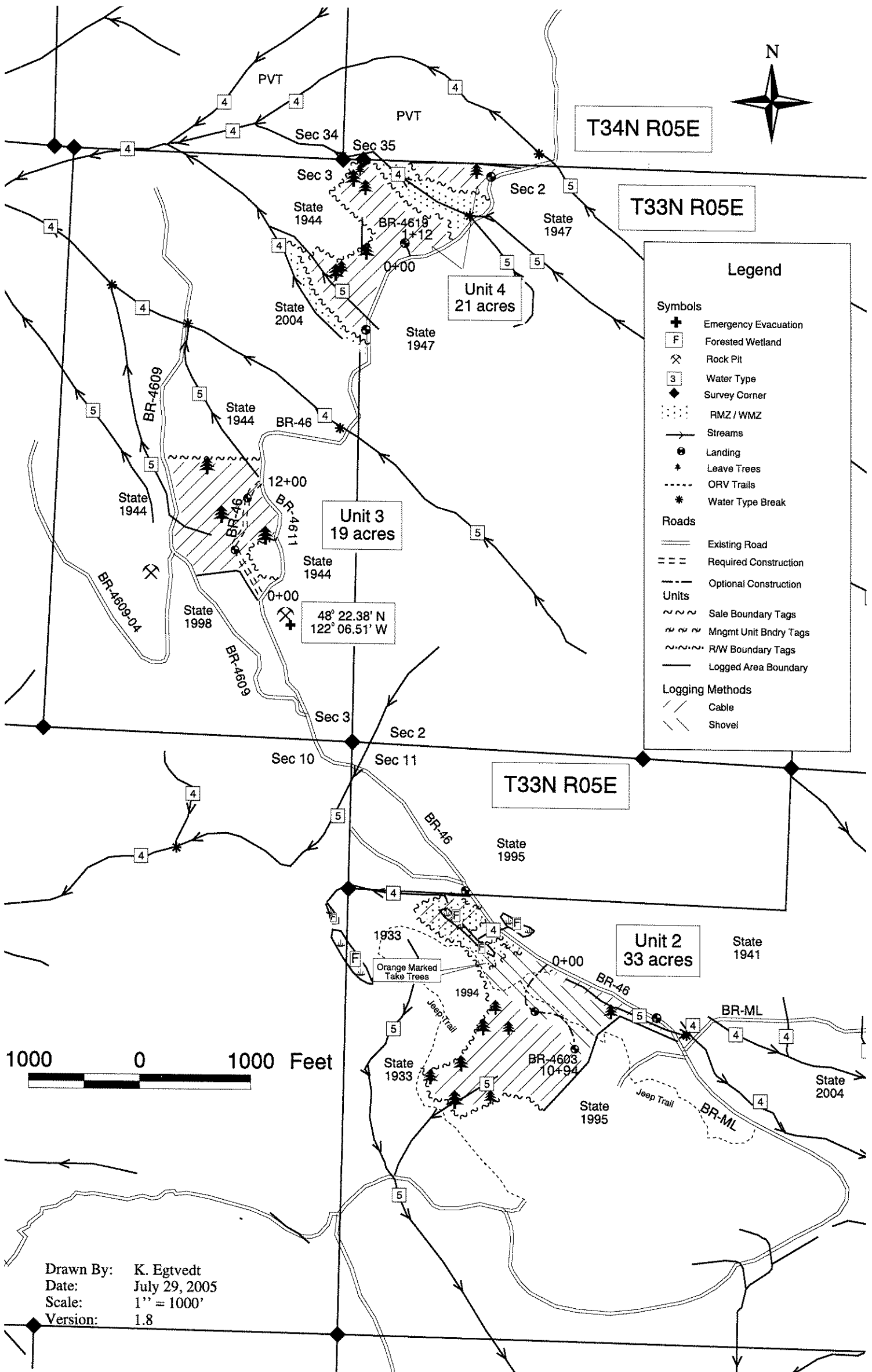
Drawn By: K. Egtvedt
Date: July 28, 2005
Scale: 1" = 1000'
Version: 1.9

TIMBER SALE MAP

Page 2 of 2

SALE NAME: Reality Reach
 AGREEMENT NO: 30-077762
 TRUST(S): 01,03,04,06

REGION: Northwest
 COUNTY(S): Skagit
 ELEVATION: 1600-2400 feet



Drawn By: K. Egtvedt
 Date: July 29, 2005
 Scale: 1" = 1000'
 Version: 1.8

TIMBER NOTICE OF SALE

SALE NAME: RED RIDER

AGREEMENT NO: 30-077763

AUCTION: March 27, 2006 starting at 10:00 a.m., **COUNTY:** Skagit
Northwest Region Office, Sedro Woolley, WA

SALE LOCATION: Sale located approximately 3 miles Northwest of Lyman.

PRODUCTS SOLD AND SALE AREA: All timber, except trees marked with blue paint at DBH and root collar, trees tagged out with yellow leave tree tags and snags, bounded as follows: by white timber sale boundary tags and the CP-110 Road in Unit #1; by white timber sale boundary tags, plantation, the LH-1210 and CP-110 Roads in Unit #2; by white timber sale boundary tags, the CP-110 Road, CP-120 Road, and orange right of way tags in Unit #3; by white timber sale boundary tags, the CP-110 and CP-130 Roads in Unit #4 on part(s) of Sections 1 and 2 all in Township 35 North, Range 5 East, Sections 35 and 36 all in Township 36 North, Range 5 East, W.M., containing 96 acres, more or less.

ESTIMATED SALE VOLUMES AND QUALITY:

Species	Avg DBH	Ring Count	Total MBF	MBF by Grade								UT
				1P	2P	3P	SM	1S	2S	3S	4S	
Hemlock	14	7	1,512						389	869	254	
Douglas fir	20	6	1,082						788	239	55	
Red alder	15		636						288	116	232	
Red cedar	14		280							233	47	
Silver fir	14		135						56	62	17	
Cottonwood	26		110					90	9		11	
Birch	15		13							7	6	
Maple	12		9							5	4	
Sale Total			3,777									

MINIMUM BID: \$1,014,000.00 **BID METHOD:** Sealed Bids

PERFORMANCE SECURITY: \$100,000.00 **SALE TYPE:** Lump Sum

EXPIRATION DATE: September 30, 2007 **ALLOCATION:** Export Restricted

BID DEPOSIT: \$101,400.00 or Bid Bond. Said deposit shall constitute an opening bid at the appraised price.

HARVEST METHOD: Cable and Shovel. Cable; cable or shovel on slopes 25% or less. Shovel yarding and mechanical falling, in Unit #4, is not permitted from November 1 to May 31. THIS RESTRICTION WILL NOT BE WAIVED. Shovel yarding and mechanical falling, in Units #1, #2 and #3, is not permitted from November 1 to March 31, unless granted in writing by the Contract Administrator.

ROADS: 51.49 stations of required construction. 5.30 stations of optional construction. 4.70 stations of existing road to be abandoned. 5.30 stations of road to be abandoned if built.

Development of a proposed hardrock source (CP-110 Pit) at station 199+80 of the CP-110 Road will involve clearing, stripping, drilling, shooting, and processing rock to generate approximately 4,115 cubic yards of ballast and 160 cubic yards rip rap. This rock is available at no cost on State land in Section 1, Township 35 North, Range 5 East, W.M. Development of an existing gravel source (Section 2 Pit) at milepost 0.3 of the HO-2010 Road will involve stripping and processing rock to generate approximately 2,230 cubic yards of gravel surfacing. This rock is available at no cost on State land in Section 2, Township 35 North, Range 6 East, W.M.

Road construction and the hauling of rock will not be permitted from November 1 to March 31 unless authorized in writing by the Contract Administrator to reduce soil damage and siltation. The hauling of forest products will not be permitted from November 1 to March 31 unless authorized in writing by the Contract Administrator to reduce soil damage and siltation.

ACREAGE DETERMINATION

CRUISE METHOD: Acres determined by GPS and Hand Compass traverse. 104.7 acres gross. 8.3 acres deducted for green tree retention clumps. 96.4 acres net. Cruised using variable plot method on all Units. Expansion factor used is: 46.95 in Unit #1, 40.00 in Unit #2 and 54.45 in Units #3 and #4. Sighting height is 4.5 feet in all Units. Grid size plot spacing is 400 X 200 feet in all Units. Plot ratio cruise count is 1:1 in all Units. 9 plots were taken

TIMBER NOTICE OF SALE

in Unit #1, 12 plots taken in Units #2 and #4, and 22 plots were taken in Unit #3 for a total of 55 plots.

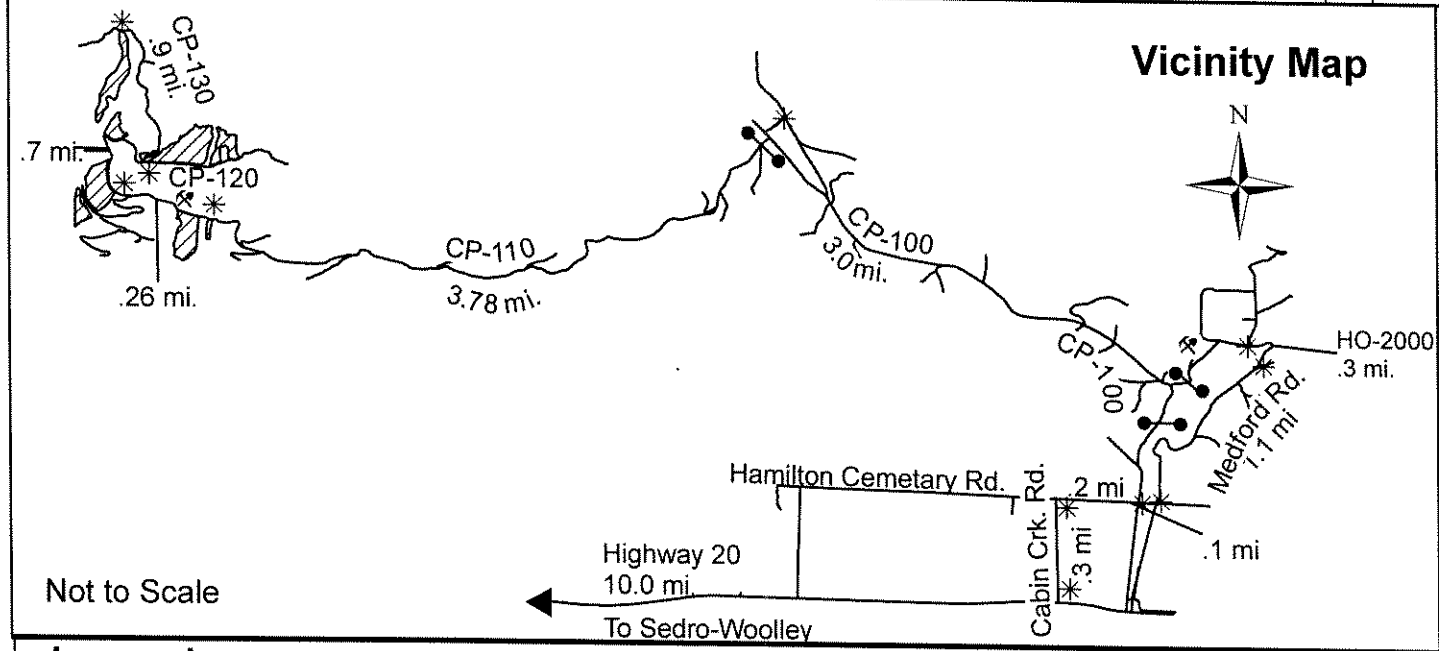
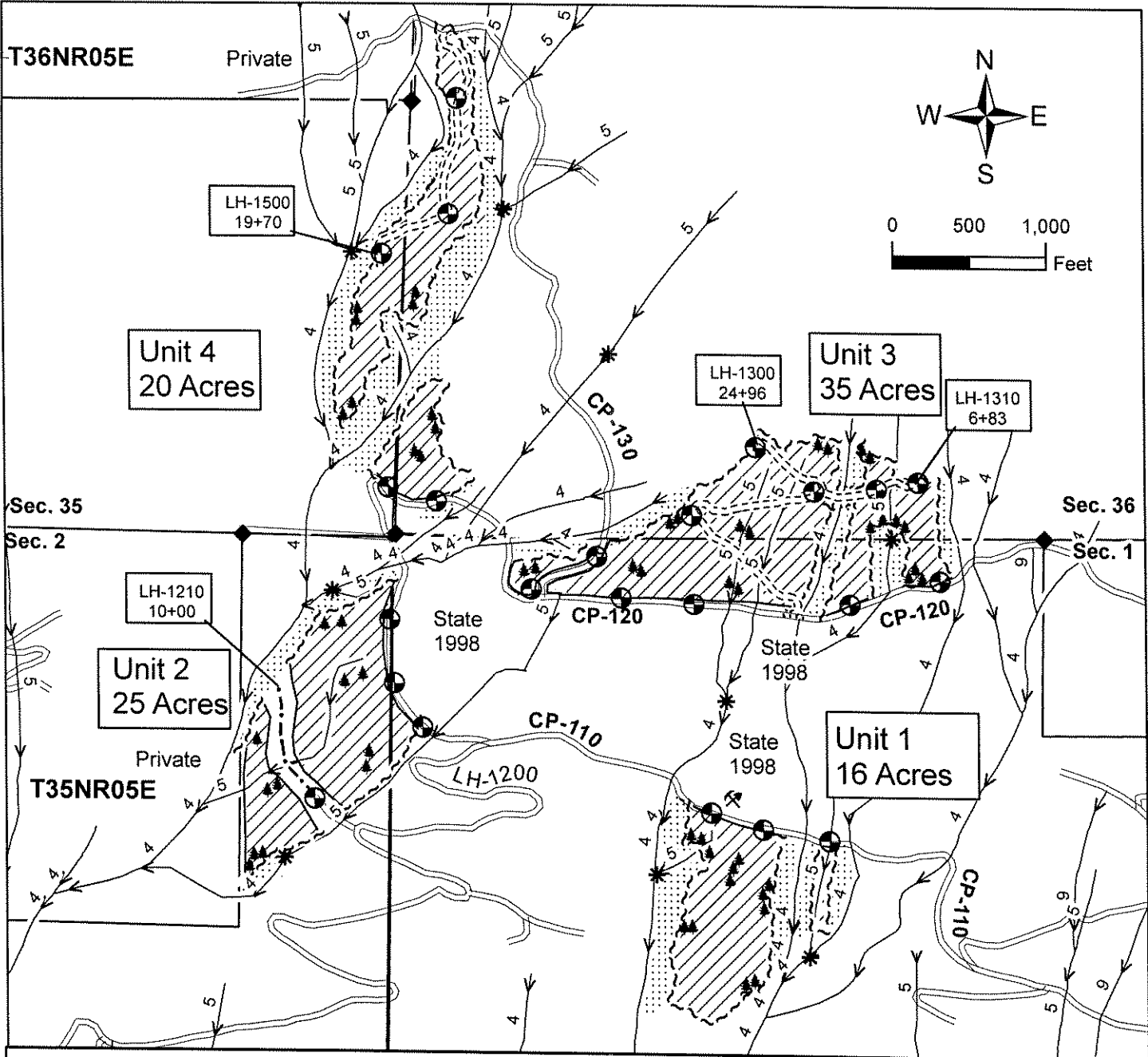
FEES: \$50,933.00 is due on day of sale. \$9.00 per MBF is due upon removal. These are in addition to the bid price.

SPECIAL REMARKS: Intermediate supports may be needed to obtain one end log suspension in portions of Units #1 and #4. Lead-end suspension of logs is required when yarding. Shovel yarding and mechanical falling, in Unit #4, is not permitted form November 1 to May 31. **THIS RESTRICTION WILL NOT BE WAIVED.** Perched landing debris is not permitted, at anytime, in Unit #1.

TIMBER SALE MAP

SALE NAME: Red Rider
AGREEMENT NO: 30-077763
TRUST(S): 01 - Forest Board Transfer
Drawn by: Kristen Ohlson-Kiehn
Version: 1.2

REGION: Northwest
COUNTY(S): Skagit
ELEVATION: 1,400-2,600 Feet
Date: 10/6/05
Scale: 1" = 1000'



Legend

- | | | |
|--------------------------|-------------------------------|---------------------------|
| Units | Roads | Symbols |
| ~~~~~ Sale Boundary Tags | —— Existing | ⬮ Rockpit |
| ~~~~~ R/W Boundary Tags | ----- Required Construction | * Stream Type Change |
| —— Logged Area Boundary | ===== Required Reconstruction | ⬮ Tagged Leave Tree Areas |
| //// Sale Area | ----- Optional Construction | ⬮ Gate |
| Streams | | ⬮ Landing |
| —— Type 1-5 | | 5 Water Type |
| 9 Non-typed Water | | |
| RMZ | | |

TIMBER NOTICE OF SALE

SALE NAME: TRANS SIBERIA

AGREEMENT NO: 30-076315

AUCTION: March 27, 2006 starting at 10:00 a.m.,
Northwest Region Office, Sedro Woolley, WA

COUNTY: Snohomish

SALE LOCATION: Sale located approximately 11 miles north of Granite Falls.

PRODUCTS SOLD AND SALE AREA: All timber bounded by white timber sale boundary tags and adjacent young stands, except trees marked with blue paint at DBH and root collar, and trees tagged out with yellow leave tree tags, in Unit #1; all timber bounded by white timber sale boundary tags, except trees marked with blue paint at DBH and root collar, and trees tagged out with yellow leave tree tags, in Unit #2; all timber bounded by orange right-of-way tags on part(s) of Sections 14 and 23 all in Township 31 North, Range 6 East, W.M., containing 91 acres, more or less.

ESTIMATED SALE VOLUMES AND QUALITY:

Species	Avg DBH	Ring Count	Total MBF	MBF by Grade								UT
				1P	2P	3P	SM	1S	2S	3S	4S	
Hemlock	15	6	3,307						1,495	1,517	295	
Douglas fir	27	6	1,231			20	201		775	188	47	
Red cedar	17		295							255	40	
Silver fir	21		111						69	35	7	
Red alder	16		65						34	5	26	
Cottonwood	21		61					20	29		12	
Maple	19		8							8		
Sale Total			5,078									

MINIMUM BID: \$1,337,000.00

BID METHOD: Sealed Bids

PERFORMANCE SECURITY: \$100,000.00

SALE TYPE: Lump Sum

EXPIRATION DATE: March 1, 2008

ALLOCATION: Export Restricted

BID DEPOSIT: \$133,700.00 or Bid Bond. Said deposit shall constitute an opening bid at the appraised price.

HARVEST METHOD: Cable and Shovel. Cable; cable or shovel on slopes 25% or less. Falling and Yarding will not be permitted from November 1 to March 31 unless authorized in writing by the Contract Administrator (THIS PERTAINS TO GROUND-BASED EQUIPMENT ONLY) to reduce soil damage and erosion.

ROADS: 71.09 stations of required construction. 141.74 stations of required reconstruction. 31.83 stations of optional construction. 1,308 stations of existing road to be abandoned. 31.83 stations of road to be abandoned if built.

Development of a proposed hardrock source (JC-2928-06 Hardrock Pit) at station 33+55 of the JC-2928 Road will involve clearing, stripping, drilling, shooting, and processing rock to generate riprap and 3-inch-minus ballast. This rock is available at no cost on State land in Section 14, Township 31 North, Range 7 East, W.M.

Development of an existing hardrock source (DB-78 Hardrock Pit) at station 411+84 of the DB-ML Road will involve clearing, stripping, drilling, shooting, and processing rock to generate riprap and 3-inch-minus ballast. This rock is available at no cost on State land in Section 13, Township 31 North, Range 7 East, W.M.

Total quantity of riprap and ballast estimated for this project is approximately 480 cubic yards of riprap and approximately 13,593 cubic yards of 3-inch-minus ballast rock.

Road construction, road reconstruction, road abandonment, and the hauling of rock will not be permitted from November 1 to March 31 unless authorized in writing by the Contract Administrator to reduce soil damage and siltation. The hauling of forest products will not be permitted from November 1 to March 31 unless authorized in writing by the Contract Administrator to reduce soil damage and siltation.

ACREAGE DETERMINATION

CRUISE METHOD: Acres determined by GPS traverse. 91 acres net. Cruised using variable plot method. Expansion factor used is 54.45. Sighting height is 4.5 feet. Grid size plot spacing is 400 X 200 feet in Units #1 and #2; and 400 feet apart for the right of way. Plot ratio cruise count



TIMBER NOTICE OF SALE

is 1:1 in Units #1 and #2; and cruised all in the right of way. 17 plots were taken in Unit #1, and 31 plots taken in Unit #2, 5 plots taken in the right of way, for a total of 53 plots.

FEES: \$67,283.50 is due on day of sale. \$9.00 per MBF is due upon removal. These are in addition to the bid price.

SPECIAL REMARKS: None.

SALE NAME:	Trans Siberia
AGREEMENT NO:	76315
TRUST(S):	Forest Board Transfer (01)



Drawn By: Bryan Bernhagen
Date: September 14, 2005
Scale: 1" = 1000'

Version 1.2

TIMBER NOTICE OF SALE

SALE NAME: *POTBELLY*

AGREEMENT NO: 30-077585

AUCTION: March 27, 2006 starting at 10:00 a.m.,
Northwest Region Office, Sedro Woolley, WA

COUNTY: Snohomish

SALE LOCATION: Sale located approximately 16 miles southeast of Granite Falls.

PRODUCTS SOLD AND SALE AREA: All timber including dead and downed cedar located within 30 feet of the centerline of the EK-94, EK-9405 and EK-ML roads, except trees marked with blue paint at DBH and root collar, trees tagged out with yellow leave tree tags, and all other dead and down cedar trees, logs, snags, and stumps, bounded by white timber sale boundary tags, blue special management tags, and orange right of way tags; all timber bound by orange right of way tags; trees marked with orange paint at DBH and root collar (including trees with blue special management tags and marked with orange paint) located within the WMZ on part(s) of Sections 15, 16, 21 and 22 all in Township 29 North, Range 8 East, W.M., containing 96 acres, more or less.

ESTIMATED SALE VOLUMES AND QUALITY:

Species	Avg DBH	Ring Count	Total MBF	MBF by Grade								UT
				1P	2P	3P	SM	1S	2S	3S	4S	
Hemlock	16	6	3,072						1,188	1,554	330	
Douglas fir	21	6	1,361						1,045	255	61	
Silver fir	19		489				47		283	137	22	
Red cedar	11		86							36	50	
Cottonwood	23		18						13		5	
Red alder	17		12							7	5	
Sale Total			5,038									

MINIMUM BID: \$1,209,000.00

BID METHOD: Sealed Bids

PERFORMANCE SECURITY: \$100,000.00

SALE TYPE: Lump Sum

EXPIRATION DATE: September 30, 2007

ALLOCATION: Export Restricted

BID DEPOSIT: \$120,900.00 or Bid Bond. Said deposit shall constitute an opening bid at the appraised price.

HARVEST METHOD: Cable and Shovel. Shovel or cable. Falling and Yarding will not be permitted from November 1 to March 31 unless authorized in writing by the Contract Administrator to reduce soil damage and erosion.

ROADS: 41.69 stations of required construction. 146.00 stations of required reconstruction. 41.75 stations of optional construction. 41.75 stations of road to be abandoned if built.

Development of an existing hardrock source (EK-6505-07 Hardrock Pit) at station 36.00 of the Ek-6505 Road will involve clearing, stripping, drilling, shooting, and processing rock to generate approximately 545 cubic yards of rip rap and approximately 14,510 cubic yards of 3-inch-minus ballast rock. This rock is available at no cost on State land in Section 18, Township 29 North, Range 8 East, W.M.

Road construction and the hauling of rock will not be permitted from November 1 to March 31 unless authorized in writing by the Contract Administrator to reduce soil damage and siltation. The hauling of forest products will not be permitted from November 1 to March 31 unless authorized in writing by the Contract Administrator to reduce soil damage and erosion.

ACREAGE DETERMINATION

CRUISE METHOD: Acres determined by GPS traverse. 99.9 acres gross. 2.8 acres deducted for green tree retention clumps. 97 acres net. Cruised using variable plot method. Expansion factor used is 54.45. Sighting height is 4.5 feet. Grid size plot spacing is 400 X 200 feet in the Unit. Plot ratio cruise count is 1:2 in the Unit. 53 plots were taken in the Unit, and 2 plots taken in the WMZ, for a total of 55 plots. Note: 1.7 acres used for expansion of volume for the orange marked take tree area in the WMZ.

FEES: \$66,753.50 is due on day of sale. \$9.00 per MBF is due upon removal. These are in addition to the bid price.

SPECIAL REMARKS: (1) A wetland management zone (WMZ) is located in the western part of the sale. Individual removal trees are marked with orange paint. Corridors, which are authorized



TIMBER NOTICE OF SALE

by the Contract Administrator, through the WMZ that necessitate the harvest of additional trees will be billed for at the G-101 rate. (2) This sale lies within the City of Everett Watershed. (3) The base of the cliff located at the end of the EK-94 road (Station 29+81) has 4 blue painted leave trees, which have been strategically placed to protect the integrity of the cliff face. These trees may not be damaged or felled for any reason.

*** (4) On 1/6/06, the sale acreage was reduced by 0.9 acre to account for a slight alteration of road location (does not affect the road plan or estimated road cost) to protect a cultural snag. Original volume calculation (based on 97 acres) will not be altered, all fees are based on that value (5,038 MBF).***

TIMBER SALE MAP

SALE NAME: Potbelly

AGREEMENT NO: 30-077585

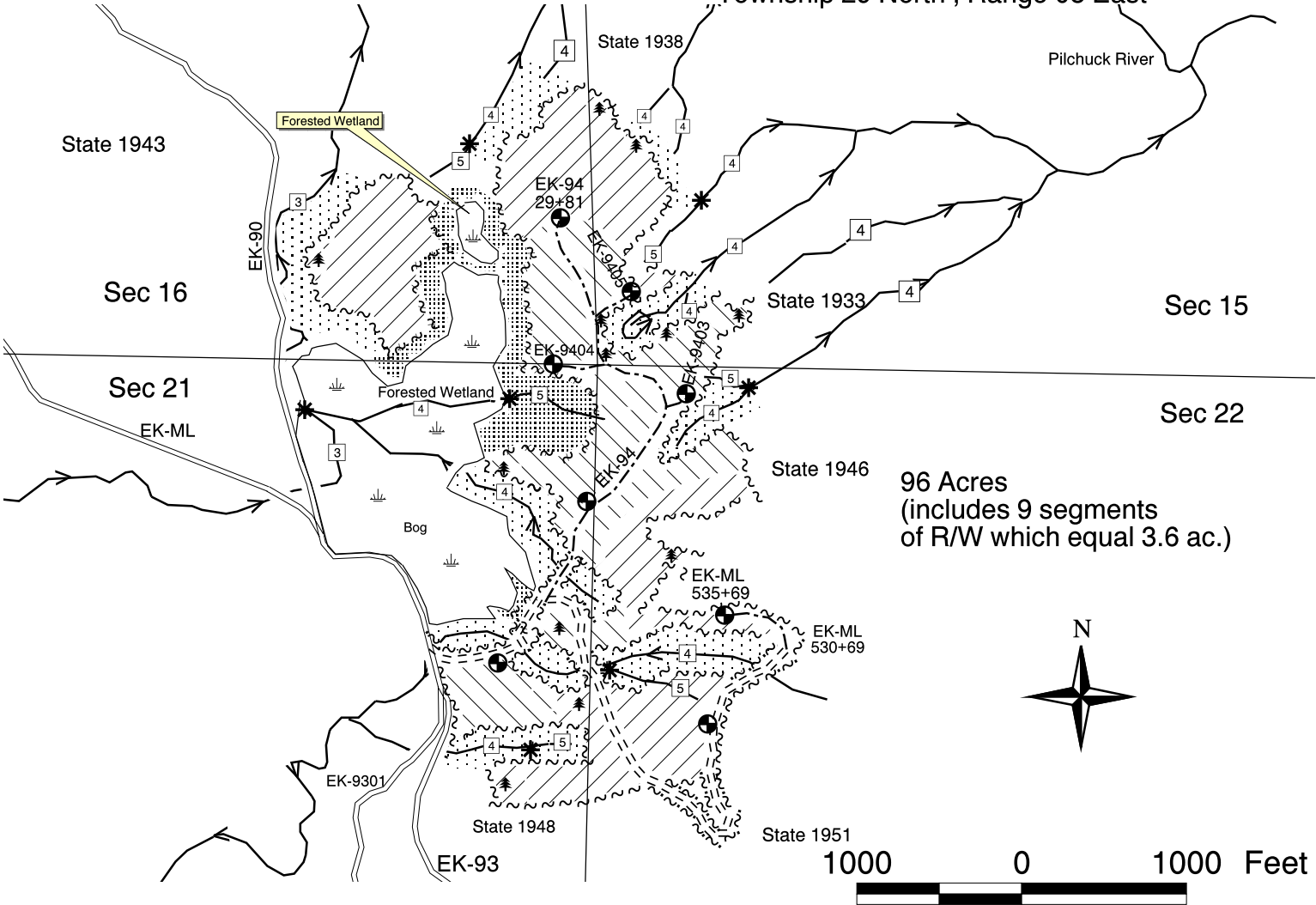
TRUST(S): Forest Board Transfer (01),
Common School & Indemnity (03)

REGION: Northwest

COUNTY(S): Snohomish

ELEVATION: 1,200-2,160 feet

Township 29 North , Range 08 East



96 Acres
(includes 9 segments
of R/W which equal 3.6 ac.)



Legend

Units

- ~~~~~ Sale Boundary Tags
- ~~~~~ Management Unit Boundary Tags
- ~~~~~ R/W Boundary Tags

Logging Methods

- /// Cable
- /// Shovel

Roads

- ==== Existing Road
- ==== Required Construction
- Optional Construction

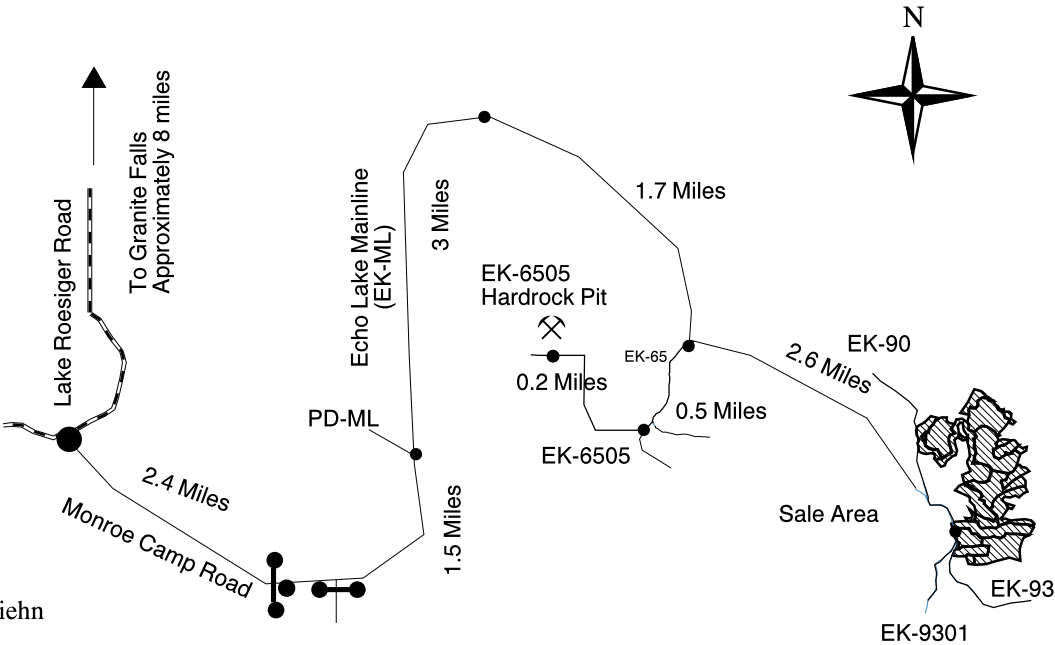
Streams

- > Type 1-5
- Wetland Edge
- WMZ
- RMZ

Symbols

- * Water Type Break
- Wetlands
- Landing
- 4 Water Type
- Rockpit
- Gate
- Tagged Leave Tree Area

Vicinity Map
Not to Scale



Drawn By: Aaron Fox/K. Ohlson-Kiehn
Date: July 27, 2005
Scale: 1" = 1000'
Version: 2.8

TIMBER NOTICE OF SALE

SALE NAME: JUMPING ELK THINNING

AGREEMENT NO: 30-078517

AUCTION: March 29, 2006 starting at 10:00 a.m.,
Olympic Region Office, Forks WA

COUNTY: Clallam

SALE LOCATION: Sale located approximately 16 miles north of Forks, WA

PRODUCTS SOLD AND SALE AREA: All timber bounded by timber sale boundary tags, special management boundary tags, clearcut boundary tags, a logged area, the Bear Creek County Road, and a private driveway, as defined in Schedule B, except leave trees as defined in Schedule A; and all timber bounded by right of way boundary tags on part(s) of Sections 26 all in Township 26 North, Range 12 West, W.M., containing 32 acres, more or less.

ESTIMATED SALE VOLUMES AND QUALITY:

Species	Avg DBH	Ring Count	Total MBF	Total Tons	Price \$/Ton	MBF by Grade								UT
						1P	2P	3P	SM	1S	2S	3S	4S	
Douglas fir			281	2,476	\$20.00							79	21	
Hemlock			30	263	\$20.00							73	27	
Red alder			8	70	\$20.00								100	
Sale Total			319	2,809										

MINIMUM BID: \$20/ton (est. value \$56,000.00)

BID METHOD: Sealed Bids

PERFORMANCE SECURITY: \$11,200.00

SALE TYPE: Tonnage Scale

EXPIRATION DATE: March 31, 2007

ALLOCATION: Export Restricted

BIDDABLE SPECIES: Bidding to be allowed on all species combined.

BID DEPOSIT: \$5,600.00 or Bid Bond. Said deposit shall constitute an opening bid at the appraised price.

HARVEST METHOD: Ground based methods. Falling and Yarding will not be permitted from October 1 to June 30 unless authorized in writing by the Contract Administrator in the seasonally restricted area shown on the timber sale map. Operations will not be permitted on weekends and state recognized holidays and prior to 6:00am and after 8:00pm within 200 feet of the residence adjacent to the northwest edge of the sale.

ROADS: 1.60 stations of required construction. 9.36 stations of required reconstruction. 4.80 stations of optional reconstruction. If the purchaser elects to haul timber during the time period from November 1 to April 30, additional rock application will be required - see road plan for details. Purchaser maintenance on the 14+16 spur, the 1+60 spur, and the portion of the private driveway on State land. Designated maintenance on all other roads used.

ACREAGE DETERMINATION

CRUISE METHOD: Sale area was 100% GPS'd.

FEES: \$4,227.00 is due on day of sale. \$1.02 per ton is due upon removal. These are in addition to the bid price.

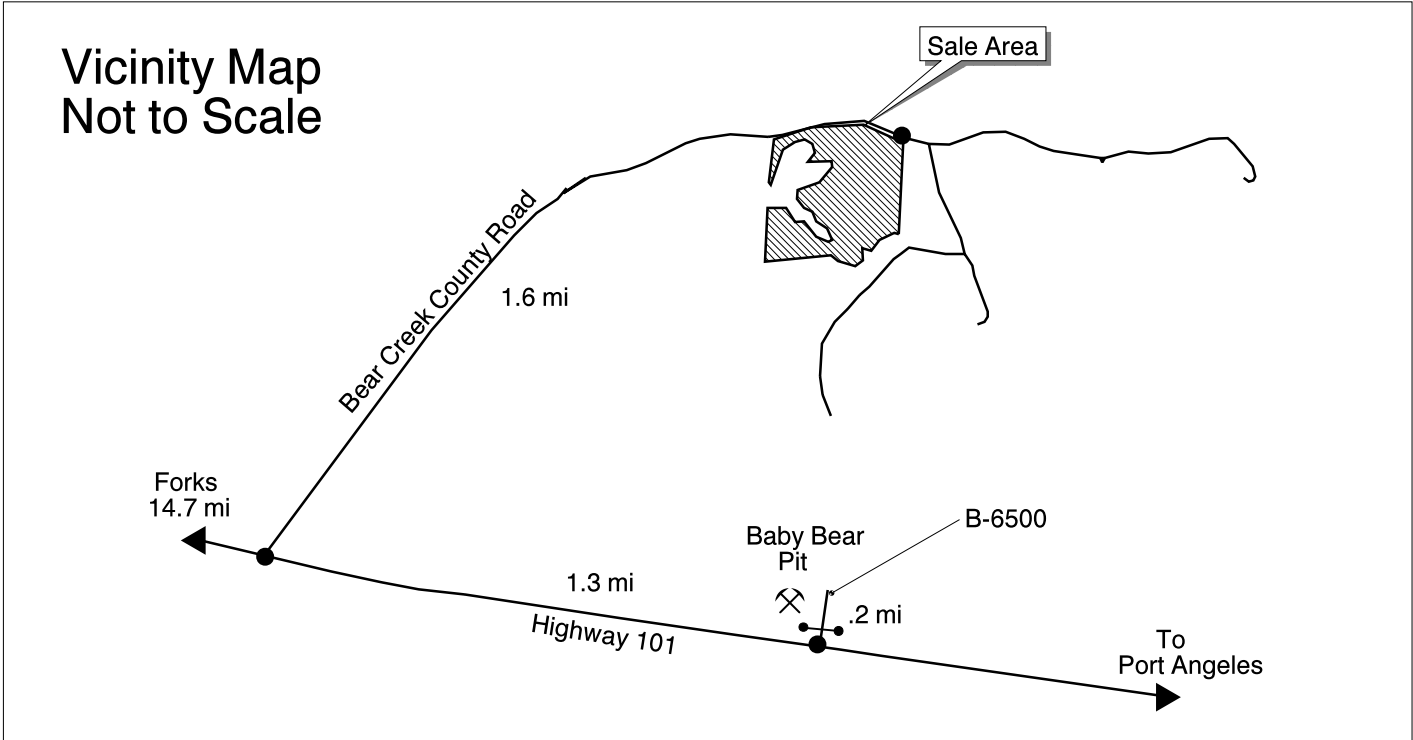
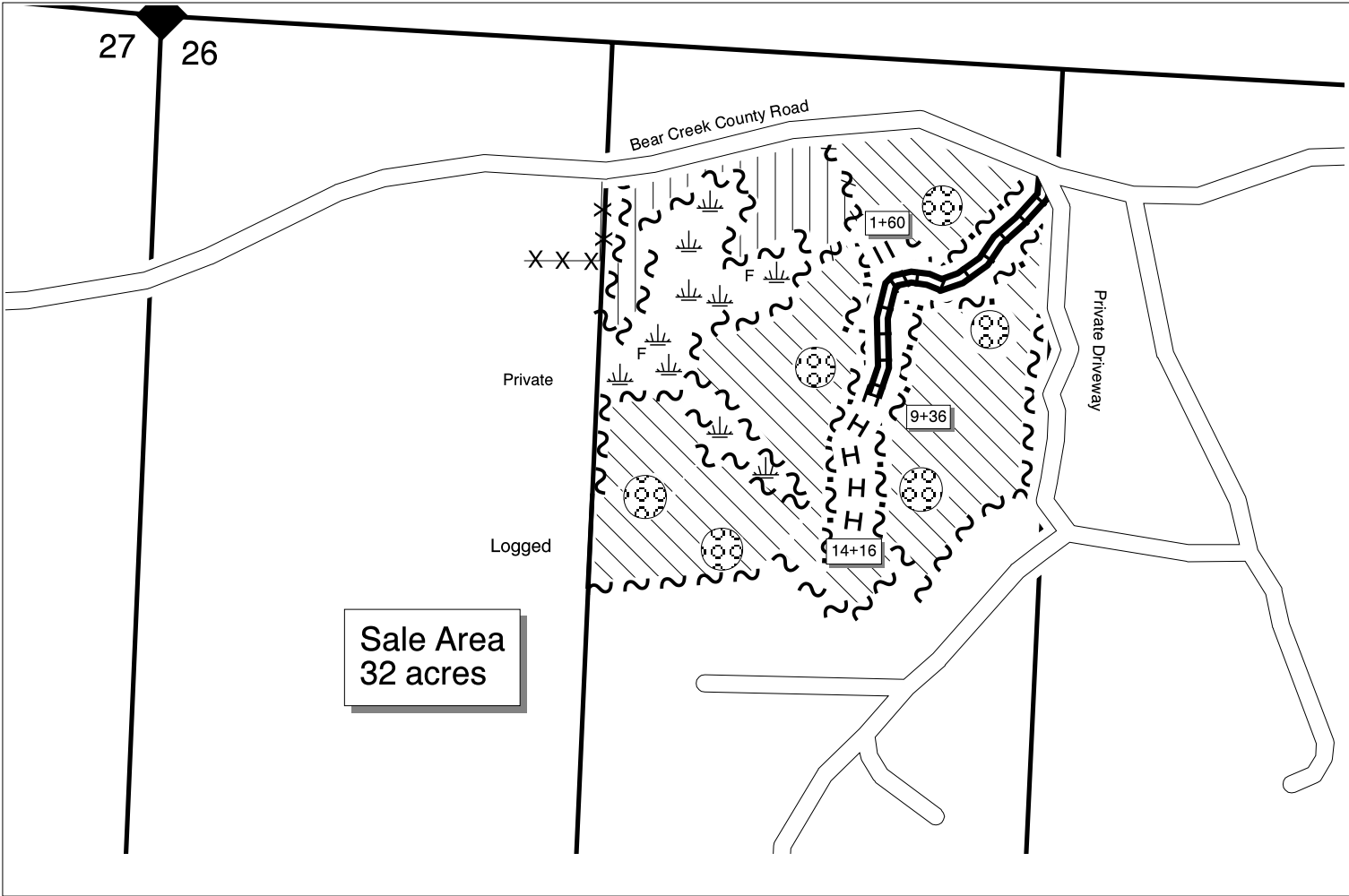
SPECIAL REMARKS: This sale includes six - 1/2 acre clearcut gaps. There is a locked gate on the Baby Bear Pit. Contact the Olympic Region's Dispatch Center at 360-374-6131, to obtain a AA-1 key.

TIMBER SALE MAP

SALE NAME: JUMPING ELK THINNING
AGREEMENT NO: 30-078517
TRUST(S): Forest Board Transfer

REGION: Olympic
COUNTY(S): Clallam

Township 30N Range 12W, W.M.



Drawn By: M. Helms
Date: November 28, 2005
Scale: 1" = 500'

500 0 500 Feet

Elevation: 500-1000'

Legend

- | | |
|---|--------------------------------------|
| ~~~~~ Timber Sale Boundary Tags | Ground Based |
| ~~~~~ R/W Boundary Tags | Ground Based (Seasonally Restricted) |
| ~~~~~ Special Management Boundary Tags | Fence |
| Clearcut Gaps (bounded by clearcut boundary tags) | Wetland |
| Existing Road | Pit |
| Required Construction | Gate |
| Required Reconstruction | |
| Optional Reconstruction | |

TIMBER NOTICE OF SALE

SALE NAME: SUMAS PASS PC

AGREEMENT NO: 30-077511

AUCTION: March 27, 2006 starting at 10:00 a.m.,
Northwest Region Office, Sedro Woolley, WA

COUNTY: Whatcom

SALE LOCATION: Sale located approximately 4 miles north of Deming.

PRODUCTS SOLD AND SALE AREA: All timber as described in Schedule B, except cedar snags, dead and down cedar trees, logs and stumps and snags that do not have needles or small limbs, bounded by white timber sale boundary tags, the P-1200 Road, the P-1000 Road, and logged areas; all timber bounded by orange right-of-way tags on part(s) of Sections 7 and 18 all in Township 39 North, Range 5 East, W.M., containing 174 acres, more or less.

ESTIMATED SALE VOLUMES AND QUALITY:

Species	Avg DBH	Ring Count	Total MBF	Total Tons	Price \$/Ton	MBF by Grade								UT
						1P	2P	3P	SM	1S	2S	3S	4S	
Silver fir	12		670	5,892	\$11.38						7	445	217	
Hemlock	13		659	6,591	\$11.38						48	465	146	
Douglas fir	13		88	634	\$11.38						29	25	34	
Sale Total			1,417	13,117										

MINIMUM BID: \$11.38/ton (est. value \$149,000.00) **BID METHOD:** Sealed Bids

PERFORMANCE SECURITY: \$29,800.00 **SALE TYPE:** Tonnage Scale

EXPIRATION DATE: September 30, 2007 **ALLOCATION:** Export Restricted

BIDDABLE SPECIES: Bidding to be allowed on all species combined.

BID DEPOSIT: \$14,900.00 or Bid Bond. Said deposit shall constitute an opening bid at the appraised price.

HARVEST METHOD: Forwarder and Cable. Cable; Forwarder or cable on slopes less than or equal to 25%. Falling and Yarding will not be permitted from October 15 to May 15 unless authorized in writing by the Contract Administrator (this pertains to ground-based yarding and mechanized falling only) to reduce soil damage and erosion.

ROADS: 19.34 stations of required construction. 1.50 stations of required reconstruction. 9.37 stations of optional construction. 21.60 stations of existing road to be abandoned. 9.37 stations of new road to be abandoned if built.

Development of an existing hardrock source (P-1400 Pit) at station 438+00 of the P-1000 road will involve clearing, stripping, drilling, shooting, and processing rock to generate approximately 114 cubic yards of rip rap and approximately 2,020 cubic yards of 3-inch-minus ballast. This rock is available at no cost on State land in Section 6, Township 39 North, Range 5 East, W.M.

Construction, reconstruction, or abandonment of any road shall not be permitted between November 1 and March 31 unless authorized in writing by the contract administrator. If permission is granted to operate between November 1 and March 31, the purchaser may be required to provide a “Closed Season Plan” to include further protection of water, soil, roads, and other forest assets. The hauling of forest products will not be permitted from November 1 to March 31 unless authorized in writing by the Contract Administrator to reduce soil damage and siltation.

ACREAGE DETERMINATION

CRUISE METHOD: Acres determined by GPS traverse. 174 acres net (includes 163.5 acres in the Unit, 3.1 acres in right of way and 7.4 acres in the corridors). Cruised using variable plot method. Expansion factor used is 40. Sighting height is 4.5 feet. Grid size plot spacing is 500 X 500 feet for the unit and 500’ apart for the right of way and corridors. Plot ratio cruise count is cruise all. 30 plots were taken in the Unit, 6 plots were taken in right of way and corridors; for a total of 36 plots. Note: Right of way and corridor acreages were combined.

FEES: \$18,775.25 is due on day of sale. \$0.97 per ton is due upon removal. These are in addition to the bid price.



TIMBER NOTICE OF SALE

SPECIAL REMARKS: (1) No tail hold trees are to be located outside the timber sale boundary tags. (2) Some of the yarding distances in the SW corner of the unit will probably require intermediate supports. (3) Blue special management tags represent experimental research plots.

Schedule B
Sumas Pass PC Thinning Specifications

LEAVE TREE DEFINITION

Leave trees in all units will be selected by comparing their characteristics with other trees in the stand. Leave trees will be the best trees from the largest diameter classes available.

Preferred leave tree species in order of preference are:

1. Douglas fir
2. Western redcedar
3. Silver fir
4. Sitka spruce
5. Western hemlock

Best tree definition is having the following characteristics:

1. Fullest and most vigorous crowns.
2. Free of disease, major defect and damage.
3. Best form: tallest tree, straightest boles, and smallest limb diameters.

Uniformly distributed means:

Openings created by felling trees shall not exceed 30 feet between leave trees. If openings in the stand approach this diameter, sufficient trees shall be left on the perimeter of the opening to maintain the appropriate trees per acre.

Deformed tree:

Any tree that has forked tops, broken tops, and severe cat faces (bark removed on more than half the circumference of the tree).

All Douglas fir greater than 15" diameter breast height (DBH) are to be left standing unless leaving them results in a residual stand of more than the indicated spacing or trees that are severely deformed as defined above.

FOREST PRODUCTS TO BE REMOVED

For Entire Sale Area:

Remove all hardwood stems.

Cut all trees 6" DBH and less. Trees less than or equal to 6" DBH will not count towards meeting required stand conditions.

5 of the trees from the largest diameter class designated for removal (described below) per acre of T-3 and T-4 RMZ must be directionally felled toward or into the stream and left. The number of trees will be determined by calculating the area of RMZ for each stream, ie; length of RMZ times the width (100' for T-4 and 135' for T-3). The trees to be felled toward/into the stream shall be chosen from within the sale area and within 25' of the timber sale boundary tags adjacent to each stream.

Within Blue Special Management tags:

All trees not painted blue, unless approved in writing by the contract administrator for operational purposes only.

Within White Timber Sale Boundary tags (excluding the areas within Blue Special Management tags)

All stems resulting in a minimum of 175 square feet basal area and a maximum of 185 square feet basal area in the residual stand (within the diameter limit described under 'LEAVE TREE DEFINITION' thinning from below).

RESIDUAL STAND TARGET

The residual stand target is a minimum 175 square feet of basal area and a maximum of 185 square feet of basal area using a basal area factor 40 prism.

Additional information for estimation purposes only:

Unit #:	1
Trees per Acre:	111
Spacing:	20' x 20'
Relative Density (RD):	42

GENERAL REQUIREMENTS

Cable yarding corridors will be limited to 12-feet in width including rub trees. Corridors will be at least 150 feet apart when parallel as measured from the center of the corridors unless approved by the contract administrator. Landings will be located to provide for parallel yarding corridors wherever possible. When radial yarding corridors are required from a central landing, the distance between yarding corridors must be no closer than 150 feet where the corridor leaves the unit as measured from the center of the corridors. Where possible corridors should be located in a manner to minimize the damage to or removal of leave trees. When corridors are field located, only leave trees within 3 – 5 feet of the center of the corridor should be removed prior to yarding. Following completion of yarding of each corridor, damaged leave trees within 6 feet of the center of the corridor may be felled and yarded to the landing. It is not required to remove all leave trees from the 12-foot corridor.

COMPLIANCE

On the main body of the sale outside of the special management boundary tags, variable radius plots will be taken to determine basal area per acre for the unit. Plots will be evenly distributed at a density of at least 2 plots per five acres. Each plot will be measured with a 40 basal area factor (BAF) prism; the number of “in” trees multiplied by 40 will give the basal area for that plot. The average basal area of all plots in the unit will determine if the unit meets its target value. Borderline trees shall be measured at DBH to the face of the tree to the nearest 1/10th inch and multiplied by the plot radius factor of 1.903 to determine limiting distance.

Within the areas delineated with special management boundary tags no trees with silver tags or blue paint on them shall be cut.

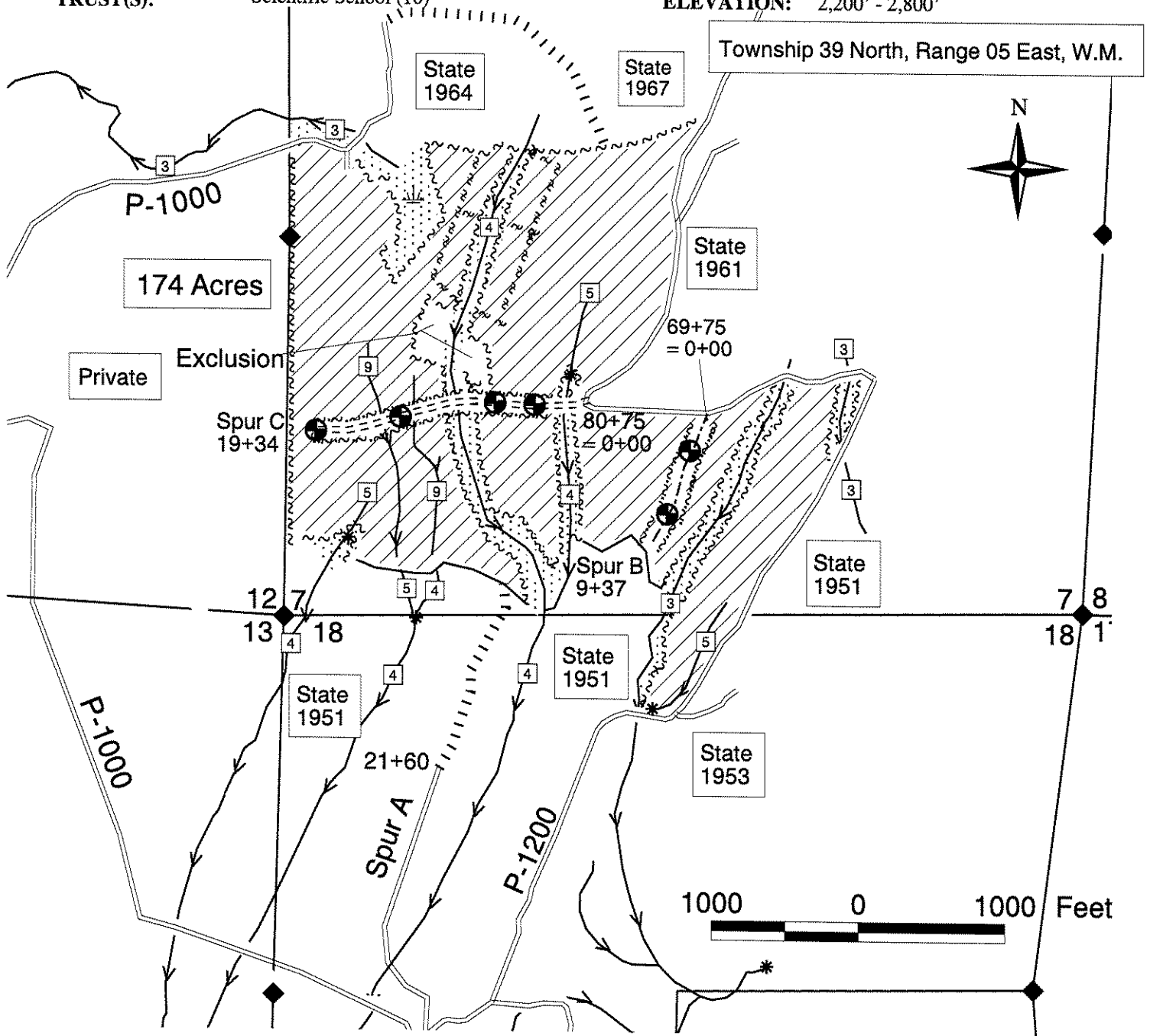
Diameter limit compliance will be monitored using a stump diameter- breast height diameter regression equation.

TIMBER SALE MAP

SALE NAME: Sumas Pass PC
AGREEMENT NO: 77511
TRUST(S): Scientific School (10)

REGION: Northwest
COUNTY(S): Whatcom
ELEVATION: 2,200' - 2,800'

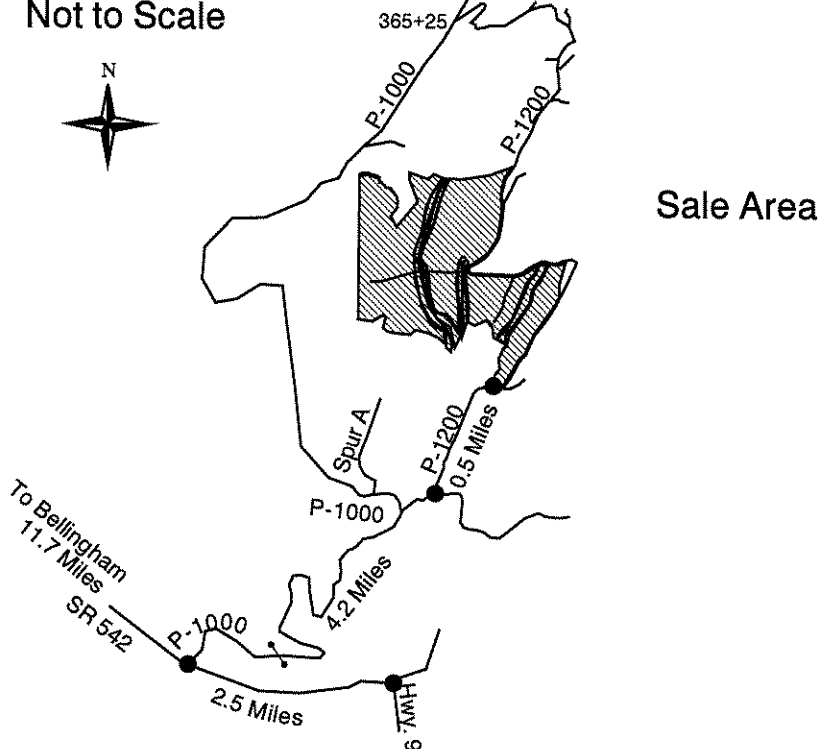
Township 39 North, Range 05 East, W.M.



Drawn By: Mike Finlay/K. Ohlson-Kiehn
Date: July 26, 2005
Scale: 1" = 1000'
Version: 2.4

Vicinity Map

Not to Scale



Legend

Symbols

- 3 Water Type
- Survey Corner
- Landing
- Water Type Break
- Gate
- Wetland
- Rockpit
- RMZ
- Sale Area

Roads

- Existing Road
- Required Construction
- Optional Construction
- Optional Forwarder Trail

Streams

- Type 1-5
- Non-Typed Channels

Units

- Sale Boundary Tags
- Management Unit Boundary Tags
- R/W Boundary Tags
- Logged Area Boundary

