

Bidder's/Purchaser's Inspection of Sale Area and Forest Products

Acreage estimates and volume estimates contained within each timber notice of sale and each timber sale contract are made only for administrative and identification purposes. Except as expressly provided by the timber sale contract, the purchaser shall be responsible for paying the entire purchase price, even if the actual acreage or timber volume varies from the estimated quantity or volume shown.

All prospective bidders have the opportunity and are expected to inspect the sale area and the forest products located thereon. Bidders shall not rely on any representations by the State including, but not limited to, acreage estimates, volume estimates, appraisal or pre-bid documentation. The successful bidder/purchaser will further warrant that they have entered the timber sale contract without any reliance upon the DNR's volume estimates, acreage estimates, appraisals, pre-bid documentation, or any other representation by the DNR.

Any timber sale contract arising out of these public auctions will require the successful purchaser to warrant that they are entering the timber sale contract based solely upon their own judgment of the value of the forest products, formed after their own examination and inspection of both the timber sale area and the forest products being sold.

Exclusion and Disclaimer of Warranties

The PARTIES AGREE that the IMPLIED WARRANTIES OF MERCHANTABILITY AND FITNESS FOR A PARTICULAR PURPOSE, and ALL OTHER WARRANTIES EXPRESS OR IMPLIED, ARE EXCLUDED from this transaction, and shall not apply to the goods sold. For example, THE FOLLOWING SPECIFIC MATTERS ARE NOT WARRANTED, and are EXCLUDED from this transaction:

- a. ***The merchantability of the forest products.*** The use of the term “merchantable” in any document is not intended to vary the foregoing.
- b. ***The condition of the forest products.*** All forest products will be conveyed “AS IS.”
- c. ***The acreage contained within any sale area.*** Any acreage descriptions appearing in the timber notices of sale, timber sale contract, timber sale map or other documents are estimates only, provided solely for administrative and identification purposes.
- d. ***The volume, quality, or grade of the forest products.*** The descriptions of the forest products to be conveyed are estimates only, made solely for administrative and identification purposes.
- e. ***The correctness of any soil or surface conditions, presale construction appraisals, investigations, and all other pre-bid documents prepared by or for the State.*** These documents have been prepared for the State’s appraisal purposes only.
- f. ***That the sale area is free from threatened or endangered species, or their habitat.*** The State is not responsible for any interferences with forestry operations that result from the presence of any threatened or endangered species, or the presence of their habitat, within the sale area.
- g. ***That the forestry operations to be performed under this contract will be free from regulatory actions by governmental agencies.*** The State is not responsible for actions to enforce regulatory laws, such as the Washington Forest Practices Act (Chapter 76.09 RCW), taken by the Department of Natural Resources or any other agency that may affect the operability of these timber sales.
- h. Items contained in any other documents prepared for or by the State.

Please also see timber sale contract clause G-060 for further information.

BIDDING PROCEDURES FOR TIMBER AUCTIONS

The general requirements that follow are a part of all Timber Notices of Sale to be auctioned by the Department of Natural Resources (DNR).

General Information

The State reserves the right to waive minor irregularities and the right to reject any or all bids.

A. This book contains the timber notices of sale and maps for each timber sale scheduled to be auctioned. More specific information can be obtained by contacting the appropriate region office at the number listed on the back cover of this book.

B. The timber notice of sale is a summary of sale information. For more specific information, interested parties are encouraged to view the Appraisal Packets on the DNR Internet Site @ www.dnr.wa.gov, this will take you directly to the Product Sales Section. The Appraisal Packets contain **DRAFT** copies of the timber notice of sale, map, contract, road plan, cruise data, precruise and cruise narrative, Forest Practices Application (FPA), Hydraulics Project Approval (HPA).

C. The sale preview packets may be obtained at no charge for individual sales by visiting the appropriate region office.

D. Timber sale contracts contain extensive terms and conditions that will be binding upon successful high bidders. Each bidder should carefully review all terms contained in the appropriate **DRAFT** timber sale contract prior to bidding on a sale, and should review the final contract prior to signing. **DRAFT** timber sale contracts are contained in the preview and presales packets and are available upon request at the respective region office.

E. Sales advertised in this book have not been approved by the Board of Natural Resources and are subject to the Board's approval before they will be sold. The Board meets and approves sales approximately six weeks prior to auction. All sales are subject to confirmation by the DNR under RCW 79.15.120.

F. The State does not guarantee the accuracy of any information contained herein pertaining to particular sales. Therefore, all prospective purchasers are expected to make their own independent inspections and appraisals prior to bidding.

G. If any conflict exists between the information in the Timber Notice of Sale, timber sale map, sale preview packets and that in the timber sale contract, the signed contract will prevail.

H. Timber sales are subject to the Washington State Forest Excise Tax (RCW Chapter 84.33).

I. Within 30 days of sale confirmation, the apparent high bidder will provide to the State the Performance Security specified on each Notice of Sale.

J. Each DNR region office has information about sales offered in that region. For further information, contact the respective DNR region office. Region office addresses and telephone numbers appear on the back cover of this booklet.

K. The purchaser assumes the responsibility for any costs associated with extra maintenance or repair levied by a county for any county road used by the purchaser.

BIDDING PROCEDURES FOR TIMBER AUCTIONS (Continued)

Bidding Process

- A. All timber will be auctioned using the sealed bid method.
- B. Bids submitted on day of auction must be in the bid box at the specified auction location before 10:00 a.m. The respective DNR region office must receive mailed bids by 4:30 p.m., on the last business day before the auction. Bidders assume all risk for the method of delivery.
- C. The DNR has the right to reject bid forms that are completed incorrectly. *All bid forms must have an original signature on behalf of the person or entity submitting the bid, and must be on the form provided in this booklet or a photocopy thereof. Revised documents are not permissible.* Bidding instructions are on the back of the Sealed Bid Form. A bid deposit must be included in the sealed bid envelope unless using a Timber Sale Statewide Bid Bond.
- D. All bids must include the completed Sealed Bid Form and bid deposit.
- E. Bids will be opened in each respective region in the order in which sales appear in the Public Auction Sale of Timber book (alphabetically by county and by agreement number).
- F. If a tie bid occurs, the names of the tie bidders will be placed in a hat and the successful bidder will be determined by a drawing.
- G. The apparent high bidder on a particular sale will have the option of withdrawing additional sealed bids submitted for any remaining sales to be auctioned. The apparent high bidder must exercise this option within two minutes after the apparent high bidder is announced.

Auction Time and Location

Auctions will start at 10:00 a.m. and close at 4:00 p.m. on the date and at the location specified in each Timber Notice of Sale.

Bid Deposits

- A. Required bid deposits are listed on each Timber Notice of Sale.
- B. Bid deposits must be in the form of cash, certified check, cashiers' check, money order or bid bond.
- C. Bid bonds may be either a Timber Sale Statewide Bid Bond or a Timber Sale Per Sale Bid Bond.
- D. All bid deposits shall be submitted by the person or entity submitting the bid and made payable to the Department of Natural Resources. **Third party deposits will not be accepted.**

Timber Sale Per Sale Bid Bonds

- A. The Per Sale Bid Bond shall guarantee payment of the bid deposit **within ten days of auction.**
- B. The balance between the bid bond and the Initial Deposit payment is due by 4:30 p.m., **on the day of auction.**
- C. Additional forms and instructions for a Per sale Bid Bond are available at any DNR region office.

Timber Sale Statewide Bid Bond

- A. Statewide Bid Bonds shall guarantee payment of the Initial Deposit on any statewide timber sale while the bond is in effect.
- B. The Statewide Bid Bond must be received by the Department of Natural Resources, Product Sales & Leasing Division, PO BOX 47016, Olympia, Washington, 98504-7016, ten days in advance of the auction date. The bond shall be in the amount of \$150,000.00.
- C. The bidder must supply a list of persons authorized to bid using the bond. Bid bonds are subject to approval by the Department of Natural Resources.
- D. Successful bidders using a Statewide Bid Bond must pay the total Initial Deposit payment (10 percent of the total bid price) **by 4:30 p.m. on the day of auction.**
- E. A Statewide Bid Bond cannot be used to secure the Initial Deposit payment due the day of auction.
- F. Additional forms and instructions for a statewide bid bond are available at any DNR region office.

Payments

The initial deposit for a sale is 10% of the total bid value as submitted by the apparent high bidder (25% if the bidder is a defaulter as defined under WAC 332-140-300) and never less than \$5,000.00 for lump sum sales. For Lump Sum sales appraised at less than \$5,000.00, the entire bid value is due on day of auction.

- a. Apparent high bidders using cash, certified check, cashiers' check or money order as a bid deposit must pay the total Initial Deposit amount by 4:30 p.m. on auction day.
- b. Apparent high bidders using a Timber Sale Per Sale Bid Bond as a bid deposit must pay the difference between the bid deposit and the total initial deposit by 4:30 p.m., on the day of auction. The bid bond amount must be replaced with a certified check, cashier's check, bank draft, cash, money order, or wire transfer within ten days of the auction.
- c. Apparent high bidders using a Timber Sale Statewide Bid Bond must pay the entire Initial Deposit amount by 4:30 p.m. on the day of auction.

Fees due on the day of sale must be paid by 4:30 p.m.

All payments must be in the form of a certified check, cashier's check, bank draft, cash, money order or wire transfer.

Eligibility to Bid

In order to bid on State timber sales you must be:

- 18 years of age (or have a co-signer who meets the eligibility requirements),
- Licensed to do business in the State of Washington,
- Eligible to bid on Export Restricted timber, and
- Capable of meeting all contract obligations.

Authorized Representatives

Companies may only use authorized representatives or company officers to bid on State sales, sign State documents or sign checks. A list of authorized representatives and their specific authorities must be submitted in writing to the Department of Natural Resources Product Sales & Leasing Division, PO BOX 47016, Olympia, Washington, 98504-7016, ten days in advance of the auction. A company owner or officer must sign this submittal.

State of Washington
Department of Natural Resources
Doug Sutherland, Commissioner of Public Lands

SEALED BID FORM

Sale Name _____ Agreement Number _____

_____ hereby submits the following bid for timber.
(Print full, legal company name)

(Street address, City, State, Zip Code)

(Phone Number)

Lump Sum Bid (Not Including Fees) \$_____ **For Total Sale**

Weight Scale Sale Bid (Not Including Fees) \$_____ / **Ton**

Scribner Scale Sale Bid (Not Including Fees) \$_____ / **MBF**

BID DEPOSIT

Bid Deposit Amount: \$_____

Bid Deposit Type:

- ☐ Cash, certified check, cashiers check, or money order
☐ Per Sale Bid Bond
☐ Statewide Bid Bond, Number _____

The Successful Bidder agrees to furnish, **within 30 days of confirmation date**, Performance Security acceptable to the State in the amount specified on the Notice of Sale. Performance Security must guarantee performance of all provisions of the contract and payment of any damages caused by operations under the contract or resulting from the successful bidders noncompliance with any rule or law.

Bidder's Warranty and Bid Signature

By signing and submitting this bid as an offer to purchaser forest products from the State, the Bidder hereby warrants to the State that they have had an opportunity to fully inspect the sale area and the forest products being sold. Bidder further warrants to the State that they enter this bid based upon their own judgments of the value of the forest products, formed after their own examination and inspection of both the timber sale area and the forest products being sold. Bidder also warrants to the State that they enter this bid without any reliance upon the volume estimates, acreage, appraisals, pre-bid documentation, or any other representation by the Washington State Department of Natural Resources.

(Signature of Authorized Representative submitting this bid)

Date _____

(Print **name and title** of Authorized Representative submitting this bid)

Note: all sales are subject to confirmation by the Commissioner of Public Lands (Refer to RCW 79.15.120)

Instructions For Completing Sealed Bid Form

All bids submitted for the purchase of forest products being sold by the Washington State Department of Natural Resources must have an original signature on behalf of the person or entity submitting the bid, and must be on the form provided in this booklet or a photocopy thereof. The DNR will not accept bids that are not signed, and will not accept bids that are not on the current, approved bid form. All appropriate blanks on bid form must be completed including the bid bond number if the bidder is relying upon a bid bond for bid deposit.

For more specific information, contact the appropriate region office.

In-Person Bids

- A. Sealed bids must be in auction box before 10:00 a.m. on the day of auction at the location specified in the Timber Notice of Sale.
 - B. Sealed bids must be submitted in an envelope with the name of the sale, the bidder's name and the contract number clearly written on the outside of the envelope. The full legal name and business address of the bidder must be inserted where indicated on the form, and must be on the bid bond and timber sale contract. The bid form must be signed by an authorized representative. When a bidder has more than one person authorized to bid, documentation of those persons with signature authority for bidding must accompany the bid or be on file at the region office. Sealed bid envelopes are available at all region offices. One bid per envelope.
 - C. Sealed bid envelopes **must** contain a completed bid form and a bid deposit.
 - D. Sealed bid envelopes **may** contain a check for the Initial Deposit amount and a check for fees.
-

Mailed Bids

- A. Bids that are mailed are required to have printed on the outside: "DO NOT OPEN UNTIL SALE DATE. SEALED BID ENCLOSED". The sealed bid envelope(s) will be enclosed inside the mailed-in envelope. Mailed bids must be submitted in an envelope with the name of the sale, the bidder's name and the agreement number clearly written on the outside of the envelope. The full legal name and business address of the bidder must be inserted where indicated on the form, and must be the same on the bid bond and timber sale contract. The Sealed Bid Form must be signed by an authorized representative. When a bidder has more than one person authorized to bid, then documentation of those persons with signature authority for bidding must accompany the bid or be on file at the region office. Mail-in envelopes are available at all region offices. One bid per mailed-in envelope.
 - B. Bids that are mailed will be accepted up to 4:30 p.m. the last business day before the auction by the region office in which the sale is located. Bidders assume the risk for the method of delivery. The DNR assumes no responsibility for any delays caused by any delivery service.
 - C. Sealed bid envelopes **must** contain a completed bid form and a bid deposit.
 - D. Sealed bid envelopes **may** contain a check for the Initial Deposit amount and a check for fees.
-

Initial Deposit:

Lump Sum Sales - Initial Deposit must equal 10% of the total bid submitted.
(25% if the bidder is a defaulter as defined under WAC 332-140-300)

Weight Scale Sales - Initial Deposit must equal 10% of the bid per ton multiplied by the total sale estimated tonnage. (25% if the bidder is a defaulter as defined under WAC 332-140-300)

Scribner MBF Scale Sales - Initial Deposit must equal 10% of the bid per MBF multiplied by the total sale MBF. (25% if the bidder is a defaulter as defined under WAC 332-140-300)

State of Washington
Department of Natural resources
Doug Sutherland, Commissioner of Public Lands

STATEWIDE BID BOND

Bond Number _____

_____ of _____,
(Principal's Name) (City, State)

hereinafter called PRINCIPAL, and _____ hereinafter called SURETY,

a corporation organized under the laws of the State of _____, and authorized to transact surety business in the State of Washington, as SURETY, are held and firmly bound jointly and severally to the State of Washington, Department of Natural Resources, hereinafter called the STATE, in the sum of \$150,000.00 Dollars, lawful money of the United States of America. The PRINCIPAL binds itself, its heirs, executors, administrators, successors, and assigns, and the SURETY binds itself, its successors, and assigns, all jointly and severally.

This bond shall be governed by the laws of the State of Washington. In the event of a lawsuit involving this bond, a venue shall be proper only in Thurston County Superior Court.

Signed, sealed and dated this _____ day of _____, _____.
(month) (year)

This statewide bid bond may be used for bidding between the following dates:

Starting: _____

Ending: _____

It Is Hereby Understood and Agreed:

If PRINCIPAL is an apparent high bidder, PRINCIPAL shall before 4:30 p.m., on day of sale, pay to the STATE the amount of the initial deposit in the form of a certified check, cashier's check, bank draft, cash or money order, then this agreement shall be void for the sale on which the payment is made; otherwise, it will remain in force.

SURETY will make payment to the STATE within ten days after demand by the STATE if the PRINCIPAL shall fail to make timely payment as described above.

The SURETY may cancel this bond by sending a written notice to the STATE, not less than forty-five days before a cancellation date; liability shall terminate as to acts or omissions of the PRINCIPAL that occur after the cancellation date.

The PRINCIPAL and the SURETY executed this bond on the date first mentioned.

Principal: (Above named)

Signature: _____

Name: _____

Title: _____

Address: _____

City: _____
State & Zip Code

Surety: (Above named)

Signature: _____

Name: _____

Title: _____

Address: _____

City: _____
State & Zip Code

Surety: (Local Office of Authorized agent)

Signature: _____

Name: _____

Title: _____

Address: _____

City: _____
Above

State & Zip

Notary or Company Seal in Space

Instructions For Completing Timber Sale Statewide Bid Bond

- A. This form is authorized for use as bid guaranty to qualify for bidding on Washington State Department of Natural Resources timber sales.
- B. The Statewide Bid Bond may be used as bid guaranty on more than one timber sale.
- C. The full legal name and business address of the PRINCIPAL must be inserted where indicated and must be the same as will appear on the bidding record and timber sale contract. The bond must be signed by an authorized person. Additionally, the name must be typed or printed below the signature and title must be shown.
- D. The full legal name and business address of the SURETY must be inserted where indicated. The bond must be signed by an authorized person. Additionally, the name must be typed or printed below the signature and the title must be shown.
- E. If the SURETY does not have a Washington State office or resident agent, but is authorized to transact surety business in the State of Washington as SURETY, it may leave this signature block blank.
- F. This form must be received by the Department of Natural Resources, Product Sales and Leasing Division, PO BOX 47016, Olympia, Washington, 98504-7016, ten days in advance of the auction.
- G. The PRINCIPAL must submit a list of authorized bidders with the Statewide Bid Bond Form.
- H. **The State reserves the right to reject *incomplete* or *incorrect* bid bond forms, making such forms unacceptable as bid guaranty.**

State of Washington

Department of Natural Resources

Doug Sutherland, Commissioner Of Public Lands

Timber Sale Per Sale Bid Bond

Bond Number_____

_____ of _____, hereinafter called PRINCIPAL, and _____, hereinafter called SURETY, a corporation organized under the laws of the State of _____ and authorized to transact surety business in the State of Washington, as SURETY, are held and firmly bound jointly and severally to the State of Washington, Department of Natural Resources, hereinafter called the STATE, in the sum of \$_____Dollars, lawful money of the United States of America. The PRINCIPAL binds itself, its heirs, executors, administrators, successors, and assigns, and the SURETY binds itself, its successors, and assigns, all jointly and severally.

This bond shall be governed by the laws of the State of Washington. In the event of a lawsuit involving this bond, venue shall be proper only in Thurston County Superior Court.

Signed, sealed, and dated this____day of _____, 20_____.

BID IDENTIFICATION:

SALES NAME(S)	REQUIRED DEPOSIT	AGREEMENT NUMBER(S)

DATE OF BID: _____

It Is Hereby Understood and Agreed:

If PRINCIPAL is the high bidder on the sale(s) identified above and, within ten (10) days of the day of sale, transmits cash, certified check, cashier=s check, bank draft or money order, payable to the STATE, in the amount of the bid guaranty required by the terms of the Notice of Sale, *then* this obligation shall be void; *otherwise*, it shall remain in force.

SURETY will make payment to the STATE within ten (10) days after demand by the STATE whenever the PRINCIPAL shall fail to make timely payment as described above.

IN WITNESS WHEREOF: the PRINCIPAL and the SURETY have caused this bond to be executed on the date first mentioned.

SECOND OFFICER:

Signature: _____

Name: _____

Title: _____

PRINCIPAL: (Above Named)

Signature: _____

Name: _____

Title: _____

Address: _____

SURETY: (Local Office of Authorized Agent)

Signature:_____

Name: _____

Title: _____

Address: _____

City: _____

State & Zip: _____

City: _____

State & Zip: _____

SURETY: (Above Named)

Signature: _____

Name: _____

Title: _____

Address: _____

City: _____

State & Zip_____

NOTARY OR COMPANY SEAL IN THE SPACE ABOVE

Instructions For Completing Timber Sale PerSale (s) Bid Bond

- A. This form is authorized for use as bid guaranty to qualify for bidding on Washington State Department of Natural Resources timber sales.
- B. The Timber Sale Per Sale Bid Bond may be used as bid guaranty on more than one timber sale auction held the same date at the same location.
- C. The full legal name and business address of the PRINCIPAL must be the same as will appear on the bidding record and timber sale contract. The bond must be signed by an authorized person, the name typed or printed, and title shown. If PRINCIPAL is a corporation, a second officer must sign in the space to the left of the signature of the officer executing for the PRINCIPAL.
- D. The full legal name and business address of the SURETY must be inserted where indicated. The bond must be signed by an authorized person. Additionally, the name must be typed or printed below the signature and the title must be shown. If this person is not an officer of the corporation, evidence of authority must be submitted.
- E. If the SURETY does not have a Washington State office or resident agent, but is authorized to transact surety business in the State of Washington as Surety, it may leave the local office signature block blank.
- F. The date of the bid bond must not be later than the auction date.
- G. **The State reserves the right to reject *incomplete or incorrect* bid bond forms, making such forms unacceptable as guaranty.**

Summary Report of All Sales for the Month of February 2006

Board Sales					
<u>County</u>	<u>Region</u>	<u>Agree #</u>	<u>Sale Name</u>	<u>Volume</u>	<u>Value</u>
Clark	Pacific Cascade	77609	*LOG DOG	6,852	\$2,829,000.00
Cowlitz	Pacific Cascade	77601	*6690 FINAL	5,316	\$1,987,000.00
Klickitat	Southeast	76104	FRONTLINE	3,588	\$1,444,000.00
Klickitat	Southeast	77283	LOOP	2,219	\$581,000.00
Lewis	Pacific Cascade	77236	*LOST N FOUND	4,707	\$1,400,000.00
Lewis	Pacific Cascade	77516	*COWBOY UP	9,158	\$3,744,000.00
Mason	South Puget	76807	*MILLER X3	2,173	\$776,000.00
Okanogan	Northeast	77849	SOUTH RIM	4,014	\$980,000.00
Pacific	Pacific Cascade	77404	*SPECIAL	6,059	\$648,000.00
Skagit Snohomish	Northwest	77584	*TEDDY R	4,999	\$1,310,000.00
Snohomish	Northwest	77260	*VACILLATE	2,205	\$451,000.00
Snohomish	Northwest	77502	*CORNER BEAR	4,666	\$1,164,000.00
Snohomish	Northwest	77585	*POTBELLY	5,038	\$1,210,000.00
Wahkiakum	Pacific Cascade	76839	*CLUTCH	3,426	\$1,128,000.00
Whatcom	Northwest	77266	*NORTH OLSEN	4,000	\$1,278,000.00
Total				68,420	\$20,930,000.00
Region Sales					
<u>County</u>	<u>Region</u>	<u>Agree #</u>	<u>Sale Name</u>	<u>Volume</u>	<u>Value</u>
Mason	South Puget	76834	*HOWELL POLE	293	\$150,000.00
Skagit	Northwest	77610	*MUDDY CREEK THIN	975	\$207,000.00
Total				1,268	\$357,000.00

Sales marked with an asterisk (*) are lands certified under the *Sustainable Forestry Initiative® Program*. www.aboutsfi.org

TIMBER NOTICE OF SALE

SALE NAME: LOG DOG

AGREEMENT NO: 30-077609

AUCTION: February 23, 2006 starting at 10:00 a.m., **COUNTY:** Clark
Pacific Cascade Region Office, Castle Rock, WA

SALE LOCATION: Sale located approximately 12 miles northeast of Exit 30 off of I-205

PRODUCTS SOLD AND SALE AREA: All Timber, except western red cedar, pre existing down wood greater than 36 inches in diameter, snags, leave trees tagged out with leave tree area tags and leave trees marked out with blue paint, bounded by the following: timber sale boundary tags, property line and the L-1900 road in Unit #1, timber sale boundary tags and the L-1430 road in Unit #2, timber sale boundary tags, property lines and the L-1400 road, including the trees marked with red paint along the property line in Unit #3, all timber bounded by right-of-way boundary tags and all right-of-way timber marked with orange paint along the L-1410 road on part(s) of Sections 17, 18 and 19 all in Township 3 North, Range 4 East, Sections 12 and 13 all in Township 3 North, Range 3 East, W.M., containing 207 acres, more or less.

ESTIMATED SALE VOLUMES AND QUALITY:

Species	Avg DBH	Ring Count	Total MBF	MBF by Grade								UT
				1P	2P	3P	SM	1S	2S	3S	4S	
Douglas fir	20.3	7	6,757						4,783	1,744	230	
Hemlock	17.2	8	74						46	25	3	
Red alder	9.3		21								21	
Sale Total			6,852									

MINIMUM BID: \$2,829,000.00 **BID METHOD:** Sealed Bids

PERFORMANCE SECURITY: \$100,000.00 **SALE TYPE:** Lump Sum

EXPIRATION DATE: October 31, 2007 **ALLOCATION:** Export Restricted

BID DEPOSIT: \$282,900.00 or Bid Bond. Said deposit shall constitute an opening bid at the appraised price.

HARVEST METHOD: Cable harvesting equipment with tracked harvesting equipment (Tracked skidder, Shovel, Processor, or Forwarder) being restricted to slopes of 35% and less during dry soil conditions. Non-merchantable trees shall be left undamaged where harvest activities allow. All skid trails will be left in a plantable condition by ripping them to a depth of 12 inches and scattering slash over the top of them. Purchaser shall follow the Harvesting Specifications as listed in Schedule L. Yarding will not be permitted from October 15 to May 31 unless authorized in writing by the Contract Administrator.

ROADS: 35.57 stations of required construction. 81.46 stations of optional construction. 3.81 miles of pre-haul maintenance. 12,246 feet of road abandonment. Rock is available at no charge from a State pit in Sec 12, T3N, R3E W.M. Purchaser shall crush 1,803 cubic yards of rock to 3 inch jaw run specifications, 5,000 cubic yards of rock to 1-1/4 inch minus specifications and 8,252 cubic yards of rock to 2-1/2 inch minus specifications. Any damage to any road resulting from any harvest operations will be repaired at the Purchasers expense unless authorized by the Contract Administrator. Road construction will not be permitted from October 15 to April 15 unless authorized in writing by the Contract Administrator.

ACREAGE DETERMINATION

CRUISE METHOD: Acreage was determined by GPS. Cruise was completed using variable plot cruise methods. Harvesting activities are estimated to be approximately 63% ground based and 37% cable.

FEES: \$50,000.00 is due on day of sale. \$14.95 per MBF is due upon removal. These are in addition to the bid price.

SPECIAL REMARKS: Purchaser shall provide the State with a check, made payable to Longview Fibre Company in the amount of \$6,500.00 for a Road Use Permit, within 15 days of award of contract. Purchaser shall provide a written Extreme Hazard Abatement plan. 400 well distributed plantable spots per acre shall remain after harvest activities on all ground within the sale area on slopes of 35% and less. This shall include pulling and piling brush and slash in piles no larger than 10 feet in diameter where possible.

TIMBER SALE MAP

SALE NAME: LOG DOG

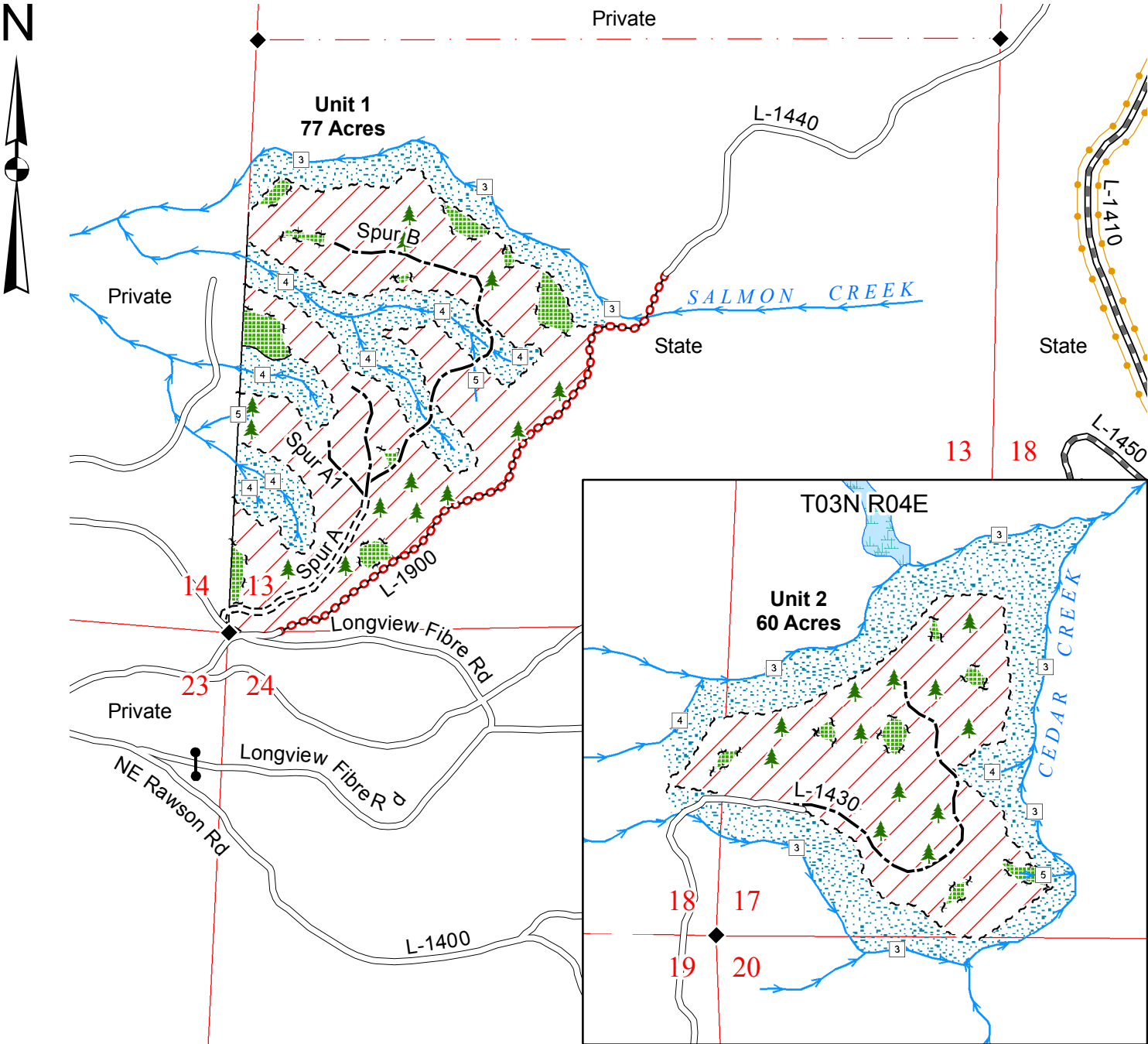
AGREEMENT NO: 30-077609

TRUST(S): State Forest Board Transfer (01), Common School (03), & Capitol Grant (07)

REGION: Pacific Cascade

COUNTY(S): Clark

Township 03 North, Range 03 East, & 03 North, 04 East, W.M.



Legend

Sale Area

Leave Tree Area

RMZ

Sale Boundary Tags (White)

Leave Tree Tags (Yellow)

Right of Way Boundary Tags (Orange)

Take / Removal Trees (Orange Paint)

Existing Roads

Pre-haul Maintenance

Required Construction

Optional Construction

Required Abandonment

Streams

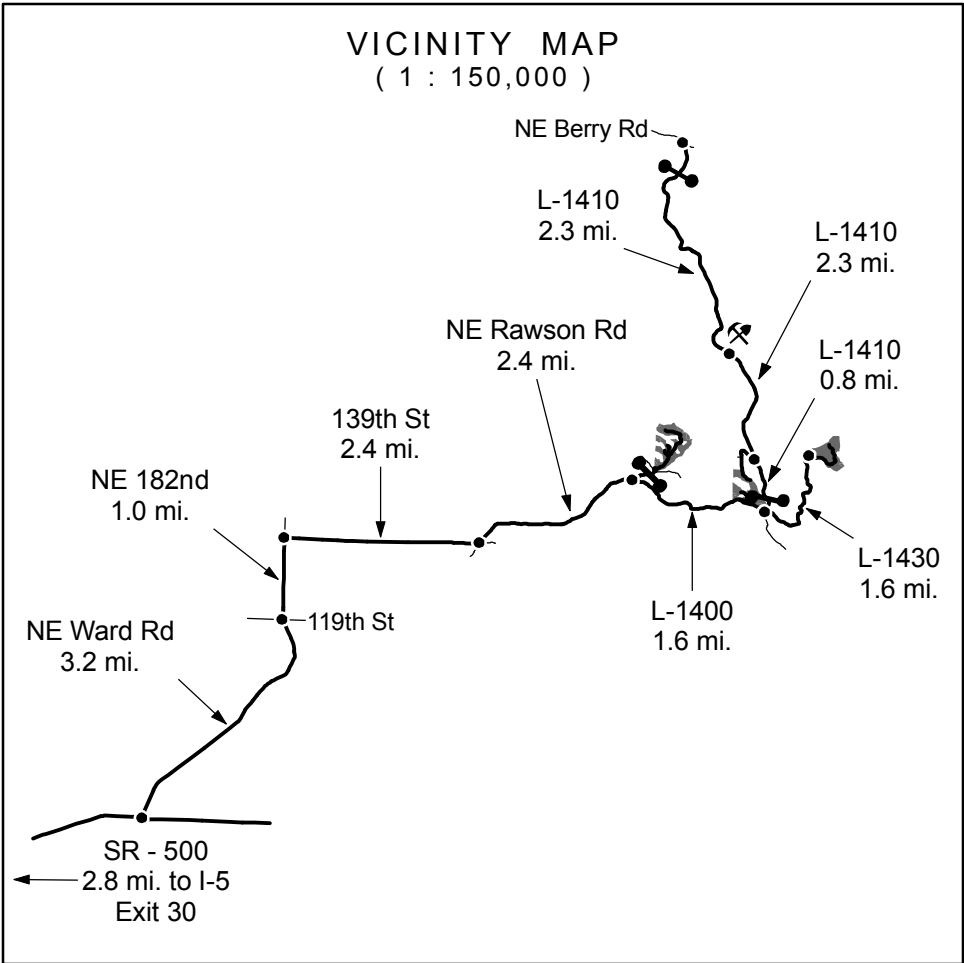
Water Type 1 - 5

Monumented Corner

Leave Trees (Blue Paint)

Existing Rock Pit

Gate (786 Master)



Drawn By: Shawn B.

Date: September 12, 2005

Scale: 1" = 1000'

Elevation: 1,150ft. - 2,200ft.

TIMBER SALE MAP

SALE NAME: LOG DOG

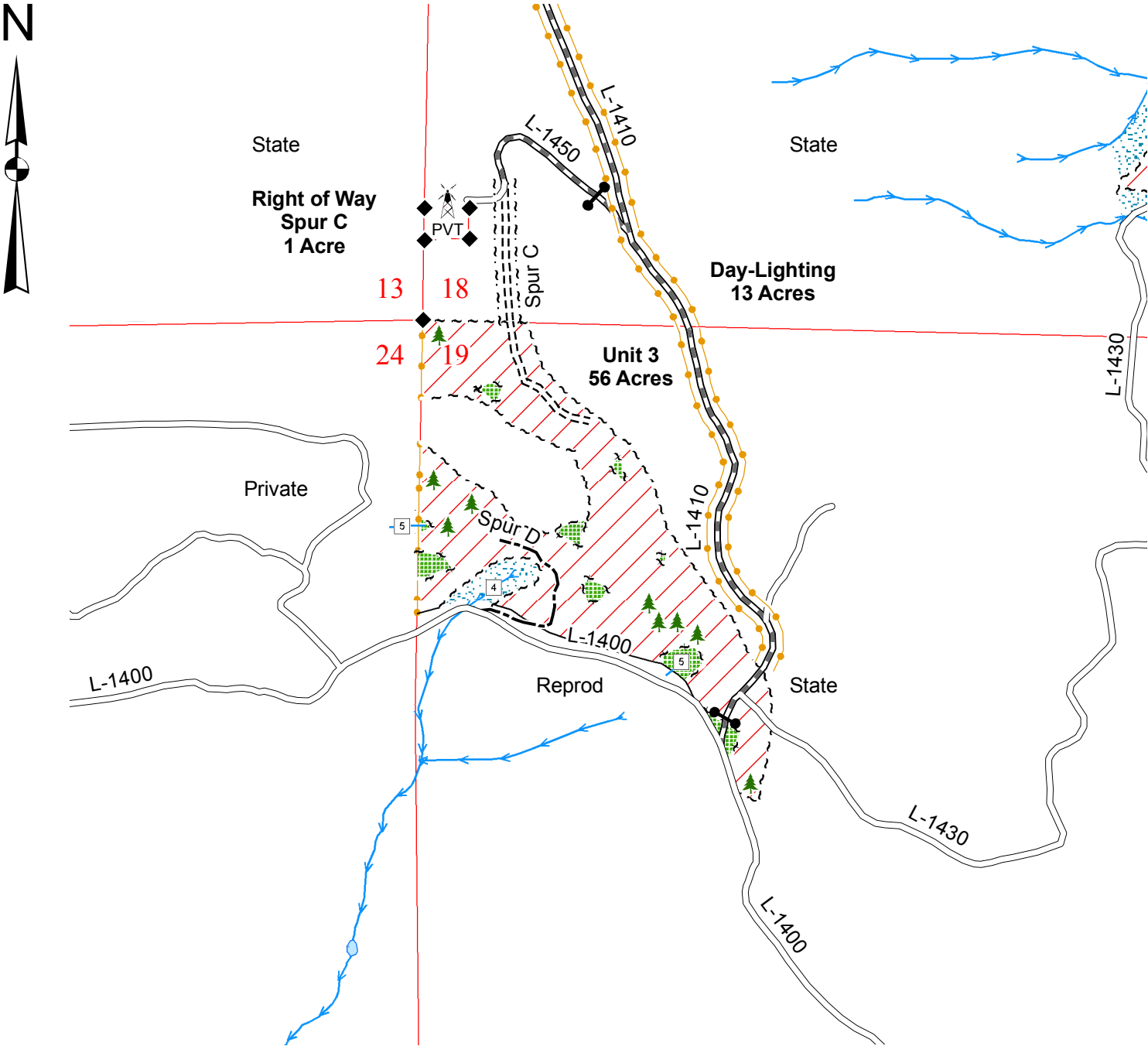
AGREEMENT NO: 30-077609

TRUST(S): State Forest Board Transfer (01), Common School (03), & Capitol Grant (07)

REGION: Pacific Cascade

COUNTY(S): Clark

Township 03 North, Range 03 East, & 03 North, 04 East, W.M.



Legend

Sale Area

Leave Tree Area

RMZ

Sale Boundary Tags (White)

Leave Tree Tags (Yellow)

Right of Way Boundary Tags (Orange)

Take / Removal Trees (Orange Paint)

Existing Roads

Pre-haul Maintenance

Required Construction

Optional Construction

Required Abandonment

Streams

Water Type 1 - 5

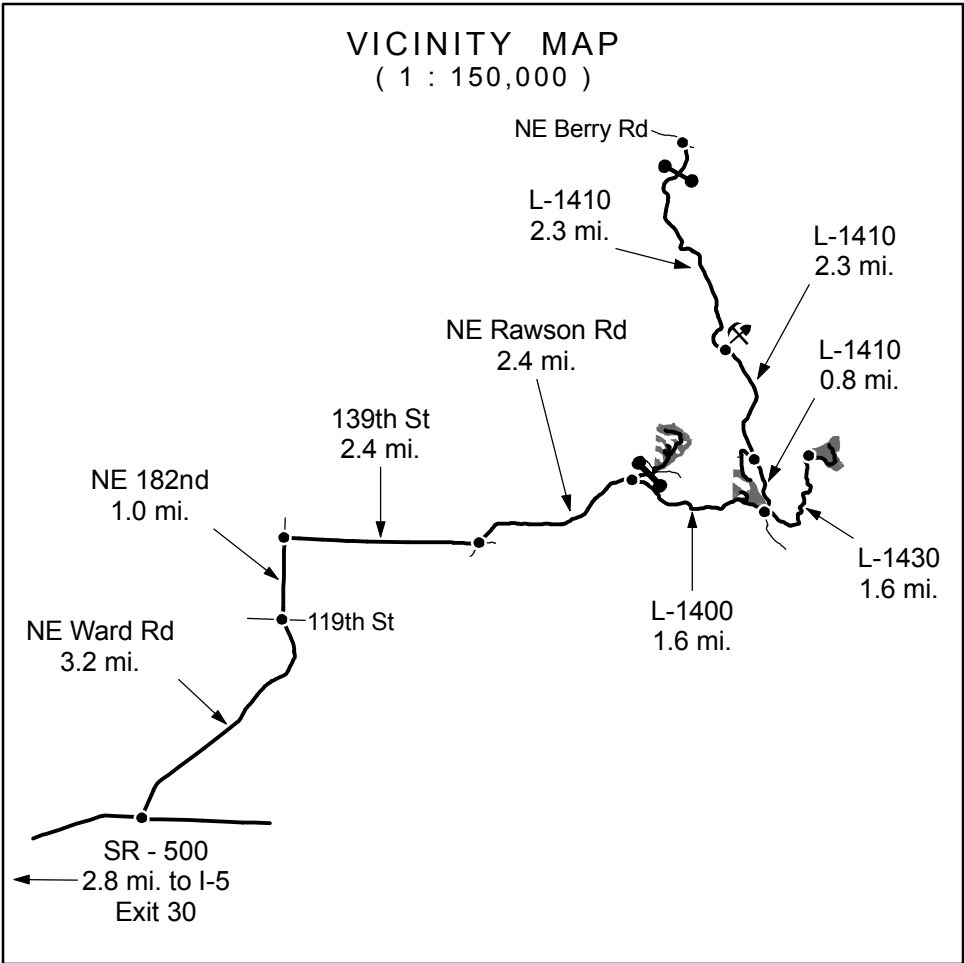
Monumented Corner

Leave Trees (Blue Paint)

Existing Rock Pit

Gate (786 Master)

Drawn By: Shawn B.
Date: September 19, 2005
Scale: 1" = 1000'
Elevation: 1,150ft. - 2,200ft.



TIMBER NOTICE OF SALE

SALE NAME: 6690 FINAL

AGREEMENT NO: 30-077601

AUCTION: February 23, 2006 starting at 10:00 a.m., **COUNTY:** Cowlitz
Pacific Cascade Region Office, Castle Rock, WA

SALE LOCATION: Sale located approximately 24 miles northeast of Woodland, WA

PRODUCTS SOLD AND SALE AREA: All timber, except standing timber greater then 38 inches in diameter at breast height, leave trees tagged out with Leave Tree Area tags and leave trees marked out with blue paint, bounded by timber sale boundary tags and the N-6690 road in Units #1, #2 and #3 on part(s) of Sections 2 and 11 all in Township 6 North, Range 3 East, W.M., containing 98 acres, more or less.

ESTIMATED SALE VOLUMES AND QUALITY:

Species	Avg DBH	Ring Count	Total MBF	MBF by Grade								UT
				1P	2P	3P	SM	1S	2S	3S	4S	
Douglas fir	18.7	8	3,848				135		2,392	1,262	59	
Hemlock	14.7	8	1,418						679	669	70	
Red cedar	18.8		24							19	5	
Red alder	12.1		20						4	9	7	
Silver fir	27		6						6			
Sale Total			5,316									

MINIMUM BID: \$1,987,000.00 **BID METHOD:** Sealed Bids

PERFORMANCE SECURITY: \$100,000.00 **SALE TYPE:** Lump Sum

EXPIRATION DATE: October 31, 2007 **ALLOCATION:** Export Restricted

BID DEPOSIT: \$198,700.00 or Bid Bond. Said deposit shall constitute an opening bid at the appraised price.

HARVEST METHOD: Cable harvesting methods with shovel harvesting methods being restricted to slopes of 40% and less during dry soil conditions. A tracked skidder may only be allowed from June 1 to October 31 unless authorized by the Contract Admininstrator. Tailholding straps shall be used when tailholding to trees outside the unit to minimize damage and shall be approved in writing by the Contract Administrator. On slopes 40% and less, slash will be piled as directed by the Contract Administrator.

ROADS: 25.24 stations of optional construction. 400.17 stations of required pre-haul maintenance. 25.24 stations of road abandonment. Rock is available at no charge from two State pits located in Sec. 22, T6N, R3E and Sec. 11, T6N, R3E, W.M. Purchaser shall manufacture 10,735 cubic yards of 2 ½ inch minus crushed rock, of which 7,000 cubic yards shall be stockpiled. Road construction will not be permitted from November 15 to April 15 unless authorized in writing by the Contract Administrator.

ACREAGE DETERMINATION

CRUISE METHOD: The sale acres were determined by GPS. The sale area was cruised using a variable plot cruise method. Harvesting activities are estimated to be approximately 65% shovel and 35% cable harvesting.

FEES: \$50,000.00 is due on day of sale. \$12.84 per MBF is due upon removal. These are in addition to the bid price.

SPECIAL REMARKS: Purchaser shall furnish and install a 20’ wide permanent steel gate mounted on steel gate postson the N-6600B road. Portions of this sale were included in a pole sale and may still contain pole quality material. This sale contains approximately 568 MBF of 2 and 3 saw mini-peelers.

TIMBER SALE MAP

SALE NAME: 6690 FINAL

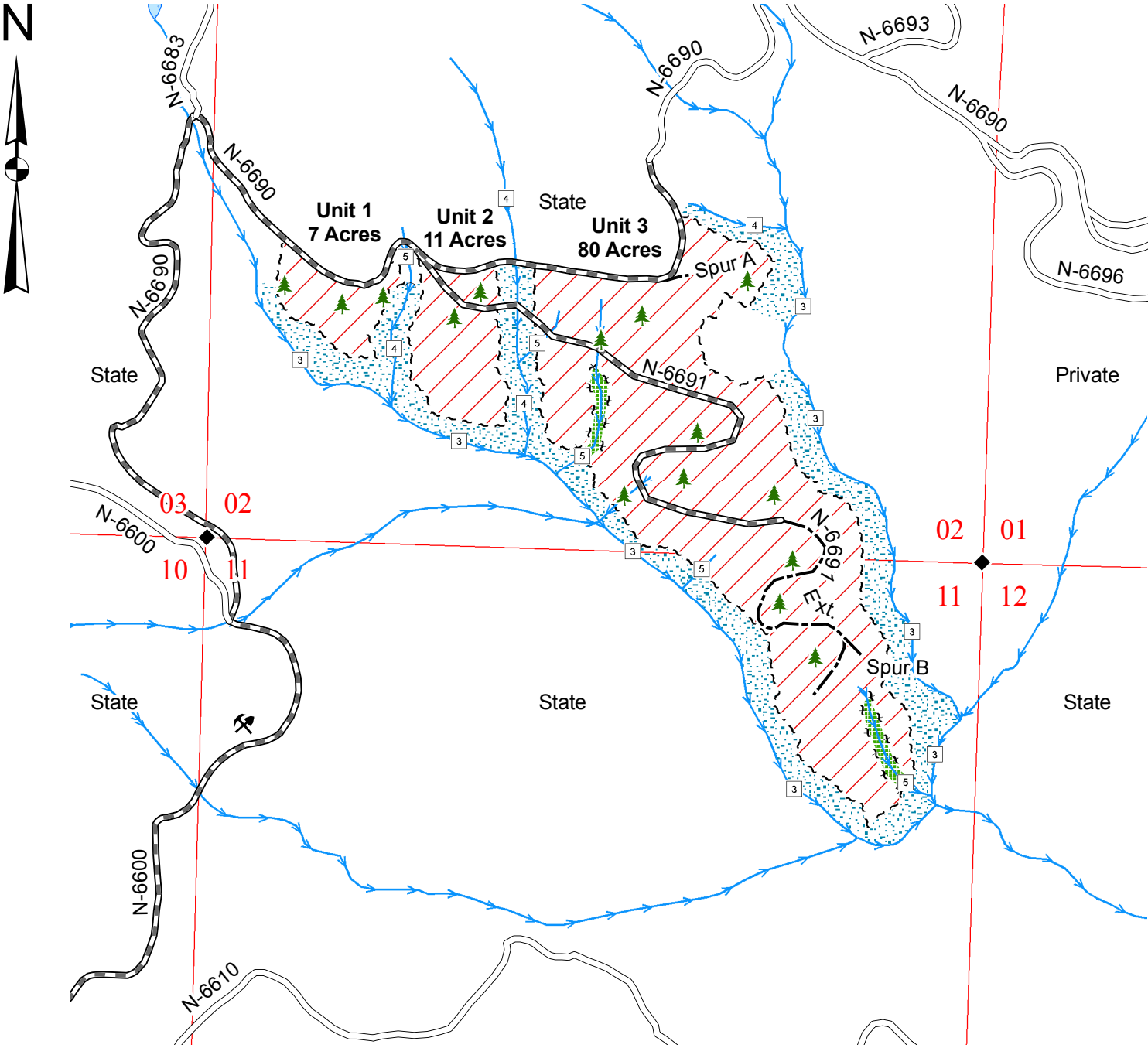
AGREEMENT NO: 30-077601

TRUST(S): State Forest Board Transfer (01) & Scientific School (10)

REGION: Pacific Cascade

COUNTY(S): Cowlitz

Township 06 North, Range 03 East, W.M.



Legend

Sale Area

Leave Tree Area

RMZ

Sale Boundary Tags (White)

Leave Tree Tags (Yellow)

Existing Roads

Pre-haul Maintenance

Optional Construction

Streams

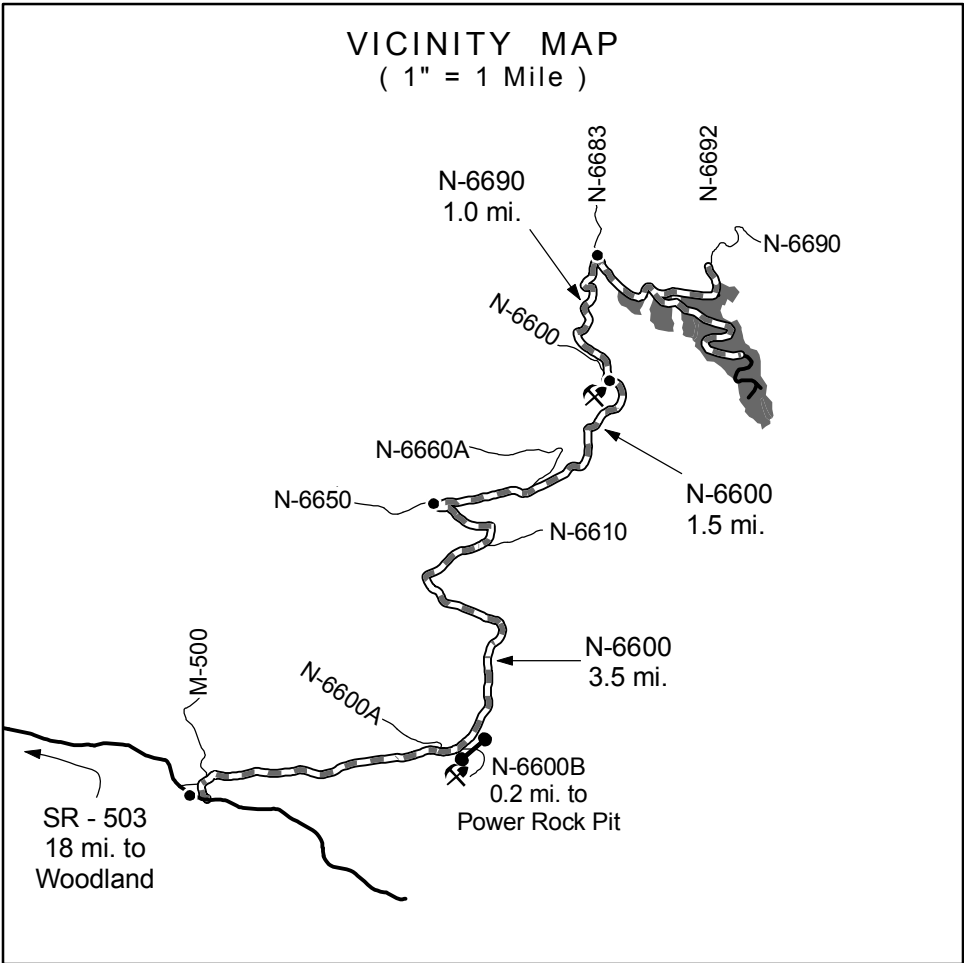
Water Type 1 - 5

Monumented Corner

Leave Trees

Existing Rock Pit

Gate



Drawn By: Shawn B.

Date: October 24, 2005

Scale: 1" = 1000'

Elevation: 1,400ft. - 2,360ft.

TIMBER NOTICE OF SALE

SALE NAME: FRONTLINE

AGREEMENT NO: 30-076104

AUCTION:February 21, 2006 starting at 10:00 a.m.,
Southeast Region Office, Ellensburg, WA

COUNTY: Klickitat

SALE LOCATION: Sale located approximately 11 miles northeast of Husum, WA

PRODUCTS SOLD
AND SALE AREA: All standing live timber marked with yellow paint bounded by white sale area boundary tags on Unit #1, all live standing timber NOT marked with blue paint bounded by white sale area boundary tags and blue Special Management Zone tags in Unit #2 and Unit #3 and all timber bounded by orange right of way tags on part(s) of Sections 19, 29, 30 and 31 all in Township 5 North, Range 12 East, W.M., containing 200 acres, more or less.

ESTIMATED SALE VOLUMES AND QUALITY:

Species	Avg DBH	Ring Count	Total MBF	MBF by Grade								UT
				1P	2P	3P	SM	1S	2S	3S	4S	
Douglas fir	17.9	9	3,013				377		1,394	1,100	142	
Grand fir	16.1		452						172	251	28	

Species	Avg DBH	Ring Count	Total MBF	MBF by Grade					
				#1	#2	#3	#4	#5	#6
Ponderosa pine	18.1		123				37	83	3
Sale Total			3,588						

MINIMUM BID:\$1,444,000.00

BID METHOD:Sealed Bids

PERFORMANCE
SECURITY:\$100,000.00

SALE TYPE:Lump Sum

EXPIRATION DATE:September 30, 2007

ALLOCATION:Export Restricted

BID DEPOSIT: \$144,400.00 or Bid Bond. Said deposit shall constitute an opening bid at the appraised price.

HARVEST METHOD: Rubber tired skidder or tractor no larger than a D-6 cat or equivalent and/or excavator and logging shovel. Falling and Yarding will not be permitted from November 1 to April 30 unless authorized in writing by the Contract Administrator in order to protect the soil from compaction and the water quality from degradation due to wet weather conditions.

ROADS: 14.00 stations of required construction. 28.74 stations of required reconstruction. 45.78 stations of required pre-haul maintenance. Required abandonment of 3.47 stations of road (no haul) and 15.09 stations of road (post haul). Prospective purchasers should review the road plan in detail. Purchaser must supply, from a commercial source, and apply 425 cubic yards of rock as required in Section 7 of the road plan. Road construction will not be permitted from November 1 to April 30 unless authorized in writing by the Contract Administrator in order to protect the road surface and subgrade from damage due to wet weather conditions. The hauling of forest products will not be permitted from November 1 to April 30 unless authorized in writing by the Contract Administrator in order to protect the road surface and subgrade from damage due to wet weather conditions.

ACREAGE DETERMINATION

CRUISE METHOD: Sale acres were determined using a GPS. Volume was cruised using a variable plot method and 32 foot log grades except for ponderosa pine which used 16' log grades.

FEES: \$47,500.00 is due on day of sale. \$9.00 per MBF is due upon removal. These are in addition to the bid price.

SPECIAL REMARKS: Unit #1 is a thinning unit. Ignore any old orange paint, take only yellow marked trees. Unit #2 and #3 are clear cut units. Trees with orange right of way tags on them must be left. Unit #2 has some trees painted with black paint. These black painted trees are take trees. Purchaser must develop a plan for the scarification and piling of all green woody material (mostly vine maple) on two acres of the Special Management Area in Unit #3 to be identified by the Contract Administrator. An excavator or logging shovel must be used to pull the brush and a tractor may be used in piling for burning by the State. On Units #2 and #3, Purchaser must create 300 plantable spots per acre that are free of slash as directed by the contract administrator.

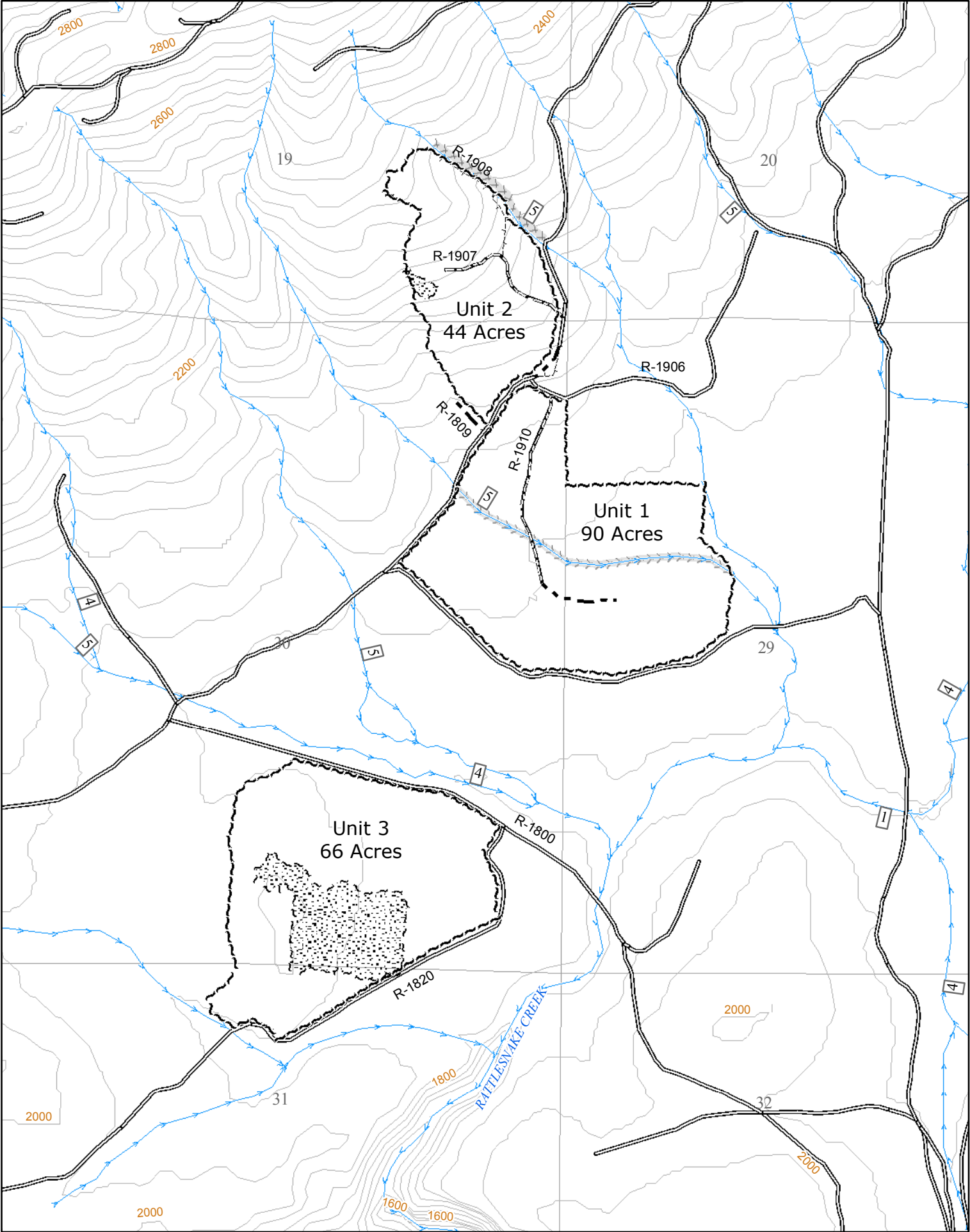
TIMBER SALE MAP

October 31, 2005

Sale Name: Frontline
Agreement Number: 30-76104
Trust(s): State Forest Board - Transfer

Region: Southeast
County: Klickitat

Township 05 North, Range 12 East, W.M.



1:12,000



- ~~~~ Timber Sale Boundary
- ==== Existing Road
- - - New Construction*
- >>>> ELZ
- ==== Reconstruction
- Special Management Zone
- - - - Road Abandonment

*Bounded by Right of Way Tags

VICINITY MAP

July 15, 2005

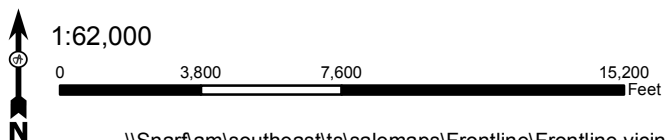
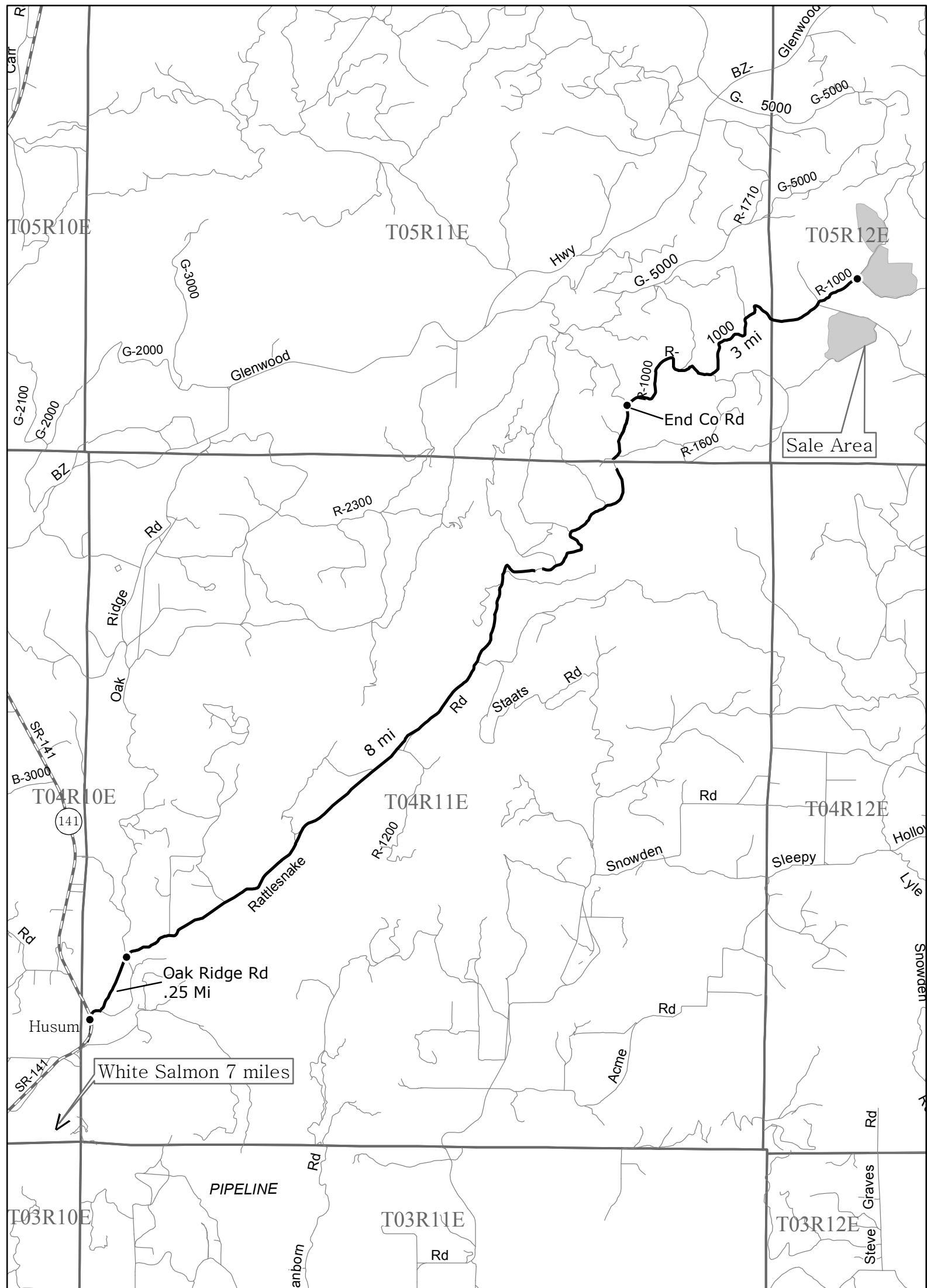
Agreement Number: #30-76104

Region: Southeast

Sale Name: Frontline

County: Klickitat

Trust: State Forest Board - Transfer



\\Snarf\am\southeast\ts\salemaps\Frontline\Frontline vicinity map.mxd

TIMBER NOTICE OF SALE

SALE NAME: LOOP

AGREEMENT NO: 30-077283

AUCTION:February 21, 2006 starting at 10:00 a.m.,
Southeast Region Office, Ellensburg, WA

COUNTY: Klickitat

SALE LOCATION: Sale located approximately 18 miles north of White Salmon, WA

PRODUCTS SOLD
AND SALE AREA: All live standing timber NOT marked with blue paint on Unit #1 bounded by white timber sale boundary tags, all live standing timber marked with orange paint on Unit #2, #3 and #4 bounded by white timber sale boundary tags, and all timber bounded by orange right of way boundary tags on part(s) of Sections 3, 10 and 15 all in Township 5 North, Range 10 East, W.M., containing 190 acres, more or less.

ESTIMATED SALE VOLUMES AND QUALITY:

Species	Avg DBH	Ring Count	Total MBF	MBF by Grade								UT
				1P	2P	3P	SM	1S	2S	3S	4S	
Grand fir	15.7	9	1,832						646	1,066	119	
Douglas fir	15.6		380						101	211	19	
Larch	15		7									
Sale Total			2,219									

MINIMUM BID:\$581,000.00

BID METHOD:Sealed Bids

PERFORMANCE
SECURITY:\$100,000.00

SALE TYPE:Lump Sum

EXPIRATION DATE:September 30, 2007

ALLOCATION:Export Restricted

BID DEPOSIT: \$58,100.00 or Bid Bond. Said deposit shall constitute an opening bid at the appraised price.

HARVEST METHOD: Harvested by a feller buncher similar to a Timco 425 or smaller or hand felled and yarded by rubber tired skidder, tractor, and/or forwarder with a gross vehicle weight of no greater than 40,000 pounds Falling and Yarding will not be permitted from November 1 to April 30 unless authorized in writing by the Contract Administrator in order to protect the soil from compaction due to wet weathr conditions.

ROADS: 30.60 stations of required construction. 6.00 stations of required pre-haul maintenance. Prospective purchasers should review the road plan in detail. Purchaser must obtain and apply 45 cubic yards of rock from a commercial source. Road construction will not be permitted from November 1 to April 30 unless authorized in writing by the Contract Administrator in order to protect the road surface and subgrade from damage due to wet weather conditions. The hauling of forest products will not be permitted from November 1 to April 30 unless authorized in writing by the Contract Administrator in order to protect the road surface and subgrade from damage due to wet weather conditions.

ACREAGE DETERMINATION

CRUISE METHOD: Sale acres were determined using a GPS. Volume was cruised using a variable plot method and 32 foot log grades, except for ponderosa pine which is cruised in 16' grades.

FEES: \$29,400.00 is due on day of sale. \$9.00 per MBF is due upon removal. These are in addition to the bid price.

SPECIAL REMARKS: High quality grand fir and Douglas fir logs. Close to paved roads. All ground based logging. Sale is primarilly a thinning with an 11 acre clearcut. Snow machines will be necessary to view during the winter months. Right of way timber was cruised as a separate unit.

TIMBER SALE MAP

October 13, 2005

Agreement Number: 77283

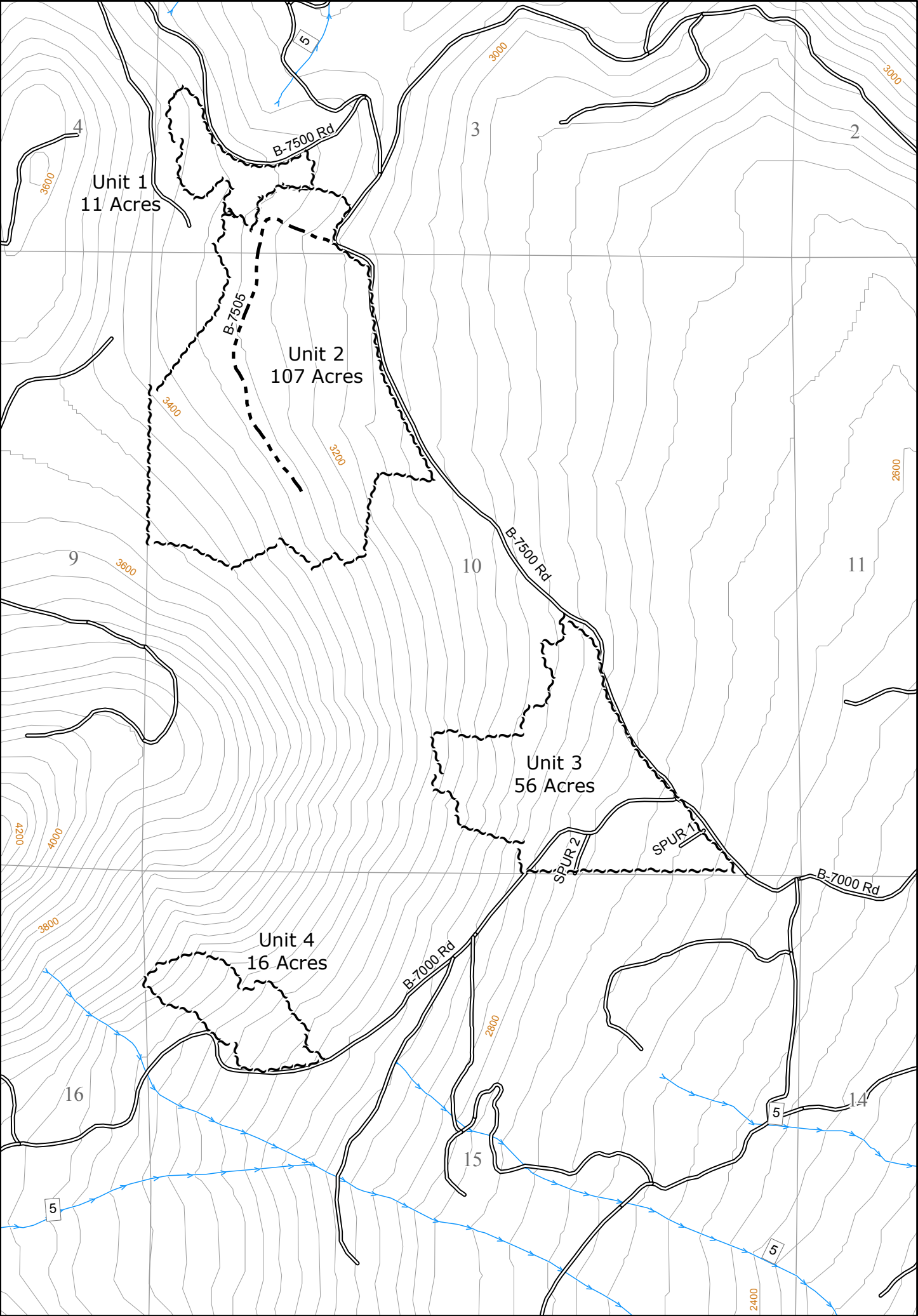
Region: Southeast

Sale Name: Loop

County: Klickitat

Trust: Common School

Township 5 North, Range 10 East, W.M.



1:12,000

0 700 1,400 2,800 Feet

\\Snarfiam\southeast\ts\salemaps\Loop\tsmap.mxd

*Bounded by Right of Way Tags

- ~~~~ Timber Sale Boundary
- - - New Road Construction*
- Existing Roads

VICINITY MAP

October 13, 2005

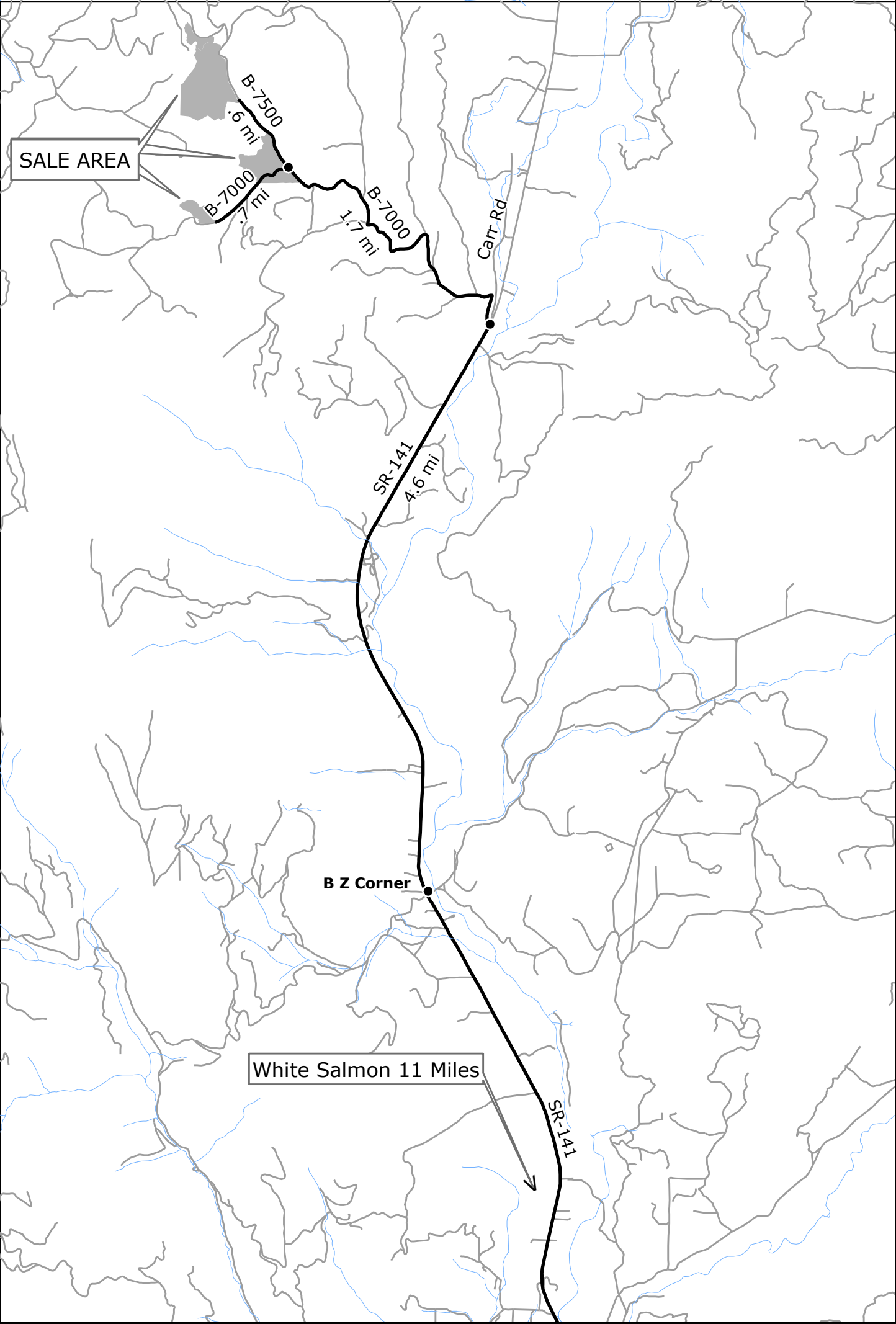
Agreement Number: 77283

Region: Southeast

Sale Name: Loop

County: Klickitat

Trust: Common School



1:60,000

0 0.5 1 2 Miles

\\Snarfam\southeast\ts\salemaps\Loop\vicmap.mxd

TIMBER NOTICE OF SALE

SALE NAME: LOST N FOUND

AGREEMENT NO: 30-077236

AUCTION: February 23, 2006 starting at 10:00 a.m., **COUNTY:** Lewis
Pacific Cascade Region Office, Castle Rock, WA

SALE LOCATION: Sale located approximately 8 miles southeast of Mossyrock, WA

PRODUCTS SOLD AND SALE AREA: All timber; except leave tree clumps tagged out with leave tree area tags, leave trees marked with blue paint, down timber existing three years prior to the day of sale, snags and pre-existing stumps, bounded by the following: timber sale boundary tags, the W-555 road and property line in Unit #1; timber sale boundary tags, the W-550, W-553 and W-556A roads in Unit #2 on part(s) of Sections 13 and 14 all in Township 11 North, Range 3 East, W.M., containing 167 acres, more or less.

ESTIMATED SALE VOLUMES AND QUALITY:

Species	Avg DBH	Ring Count	Total MBF	MBF by Grade								UT
				1P	2P	3P	SM	1S	2S	3S	4S	
Douglas fir	20.2	5	2,499						1,682	757	60	
Hemlock	16.3		1,979						644	1,150	185	
Red alder	10.2		168					18			150	
Silver fir	17.2		21						11	5	5	
Cottonwood	23		18						17	1		
Red cedar	12		14							3	11	
Maple	10		8								8	
Sale Total			4,707									

MINIMUM BID: \$1,400,000.00 **BID METHOD:** Sealed Bids

PERFORMANCE SECURITY: \$100,000.00 **SALE TYPE:** Lump Sum

EXPIRATION DATE: September 30, 2007 **ALLOCATION:** Export Restricted

BID DEPOSIT: \$140,000.00 or Bid Bond. Said deposit shall constitute an opening bid at the appraised price.

HARVEST METHOD: Cable and tracked harvesting equipment may be used. Tracked equipment will not be allowed on slopes greater than 40%. Lead end suspension is required on all cable settings. Yarding may be suspended at the discretion of the Contract Administrator when soil rutting exceeds four inches as measured from the natural ground line when there is potential for damage to any public resource. Any and/or all operations may be temporarily suspended when, in the opinion of the Contract Administrator, there is the possibility of sediment delivery to flowing water tributary to any fish bearing stream. See Schedule L for additional requirements. Falling and Yarding will not be permitted from September 30 to May 1 unless authorized in writing by the Contract Administrator.

ROADS: 16.49 stations of optional construction. 31.03 stations of pre-haul maintenance. Rock is available at no charge from the W-500 Quarry in Sec 14, T11N, R3E, W.M. Any damage to any road resulting from any harvest operations will be repaired at the Purchasers expense unless authorized by the Contract Administrator. Road construction will not be permitted from September 30 to May 1 unless authorized in writing by the Contract Administrator.

ACREAGE DETERMINATION

CRUISE METHOD: Acreage was determined by GPS. Cruise was completed using variable plot cruise methods. Harvesting activities are estimated to be approximately 80% ground based and 20% cable.

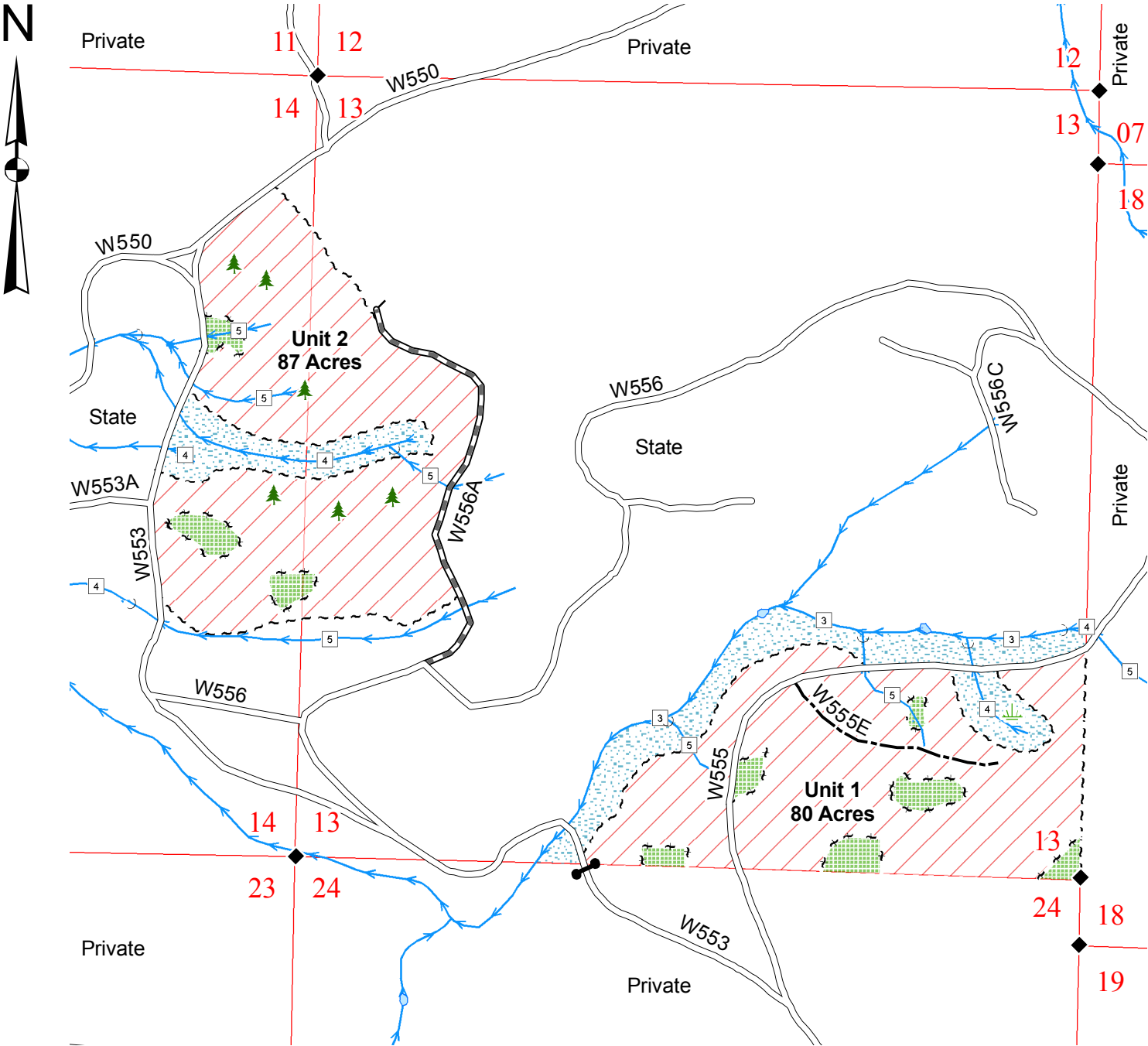
FEES: \$50,000.00 is due on day of sale. \$11.63 per MBF is due upon removal. These are in addition to the bid price.

SPECIAL REMARKS: See vicinity map for gate locations. Gate keys to access State land may be obtained from the region office. Within all units, all hardwood species less than 4-inches DBH shall be felled concurrently with felling operations unless permission to do otherwise is granted in writing by the Contract Administrator.

TIMBER SALE MAP

SALE NAME: LOST N FOUND
AGREEMENT NO: 30-077236
TRUST(S): State Forest Board Transfer (01) & Capitol Grant (07)
Township 11 North, Range 03 East, W.M.

REGION: Pacific Cascade
COUNTY(S): Lewis



Legend

Sale Area

Leave Tree Area

RMZ

Sale Boundary Tags (White)

Leave Tree Tags (Yellow)

Existing Roads

Pre-haul Maintenance

Optional Construction

Optional Reconstruction

Streams

Water Type 1 - 5

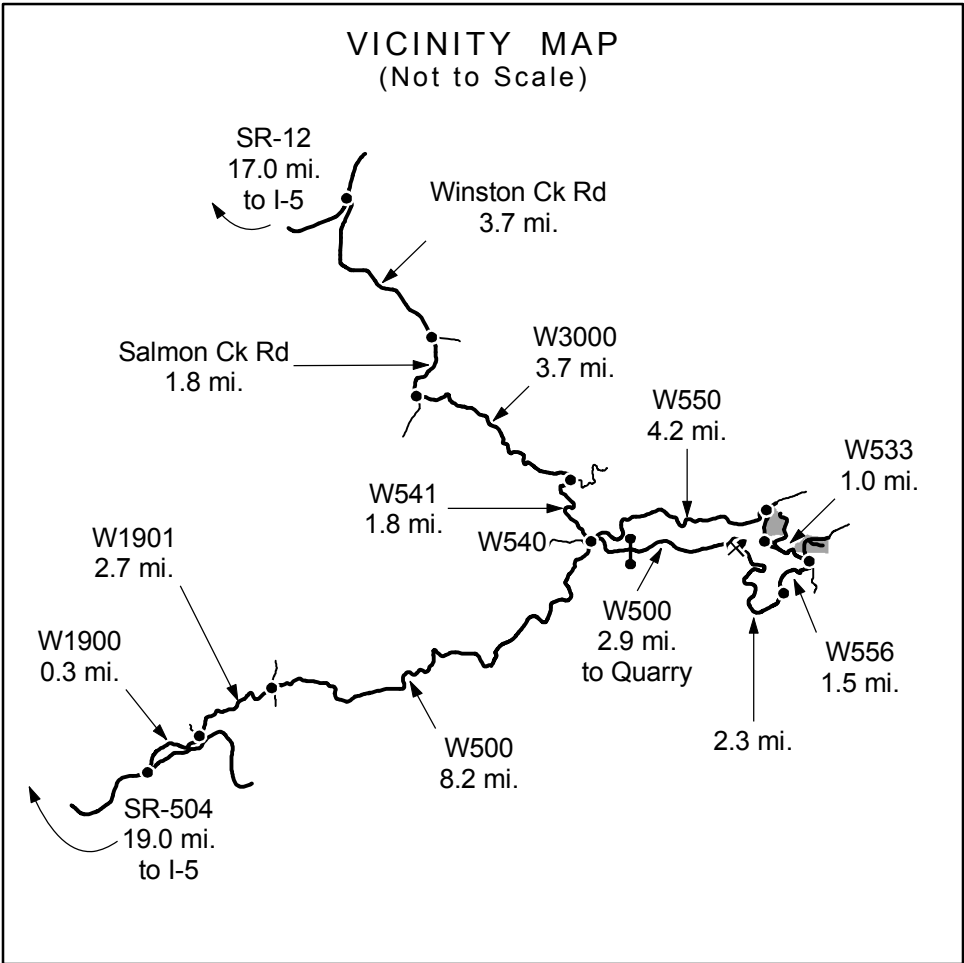
Monumented Corner

Leave Trees

Existing Rock Pit

Gate (786 Master)

Wetland



Drawn By: Shawn B.
Date: June 16, 2005
Scale: 1" = 1000'
Elevation: 1,910ft. - 2,650ft.

TIMBER NOTICE OF SALE

SALE NAME: COWBOY UP

AGREEMENT NO: 30-077516

AUCTION: February 23, 2006 starting at 10:00 a.m., **COUNTY:** Lewis
Pacific Cascade Region Office, Castle Rock, WA

SALE LOCATION: Sale located approximately 18 miles west of Centralia, WA

PRODUCTS SOLD AND SALE AREA: All timber, except trees marked with an orange X along the L-3341 road, snags, pre-existing stumps, down timber existing two years prior to the day of sale, trees tagged out with leave tree area tags, and trees marked with blue paint, bounded by the following: timber sale boundary tags, the L-3300, L-3330 roads and reprod in Unit #1; timber sale boundary tags, the L-3300, L-3340 roads, and reprod in Unit #2; timber sale boundary tags, the L-3341, L-3341A roads and reprod in Unit #3; timber sale boundary tags, reprod, the L-3000 and L-3341A roads in Unit #4 on part(s) of Sections 14 and 15 all in Township 14 North, Range 5 West, W.M., containing 155 acres, more or less.

ESTIMATED SALE VOLUMES AND QUALITY:

Species	Avg DBH	Ring Count	Total MBF	MBF by Grade								
				1P	2P	3P	SM	1S	2S	3S	4S	UT
Douglas fir	19.5	7	8,019				78		4,971	2,872	98	
Hemlock	15.7	7	667						218	429	20	
Red alder	15.9		468						124	150	194	
Maple	13		4								4	
Sale Total			9,158									

MINIMUM BID: \$3,744,000.00 **BID METHOD:** Sealed Bids

PERFORMANCE SECURITY: \$100,000.00 **SALE TYPE:** Lump Sum

EXPIRATION DATE: September 30, 2007 **ALLOCATION:** Export Restricted

BID DEPOSIT: \$374,400.00 or Bid Bond. Said deposit shall constitute an opening bid at the appraised price.

HARVEST METHOD: Cable and Shovel harvesting systems. Lead end suspension required on all cable settings. A detailed felling and yarding plan shall be required prior to any harvest activities and approved in writing by the Contract Administrator. All down timber existing on the day of sale or two years prior to the day of sale is to remain on the sale area as close as practical to the point of origin. See Schedule L for further harvest operations. Shovel yarding will not be permitted from September 30 to May 1 unless authorized in writing by the Contract Administrator.

ROADS: 8.50 stations of required reconstruction. 18.15 stations of optional construction. 42.47 stations of optional reconstruction. 54.05 stations of pre-haul maintenace. 80.35 stations of abandonment. Rock is available at no charge from a State pit in Sec. 15, T14N, R05W, W.M. Any damage to any road resulting from any harvest operations will be repaired at the Purchasers expense unless authorized by the Contract Administrator. Road construction will not be permitted from September 30 to May 1 unless authorized in writing by the Contract Administrator. The hauling of forest products will not be permitted from September 30 to May 1 unless authorized in writing by the Contract Administrator.

ACREAGE DETERMINATION

CRUISE METHOD: The sale acres were determined by GPS. The sale area was cruised using a variable plot cruise method. Harvesting activities are estimated to be approximately 55% shovel and 45% cable harvesting.

FEES: \$50,000.00 is due on day of sale. \$16.79 per MBF is due upon removal. These are in addition to the bid price.

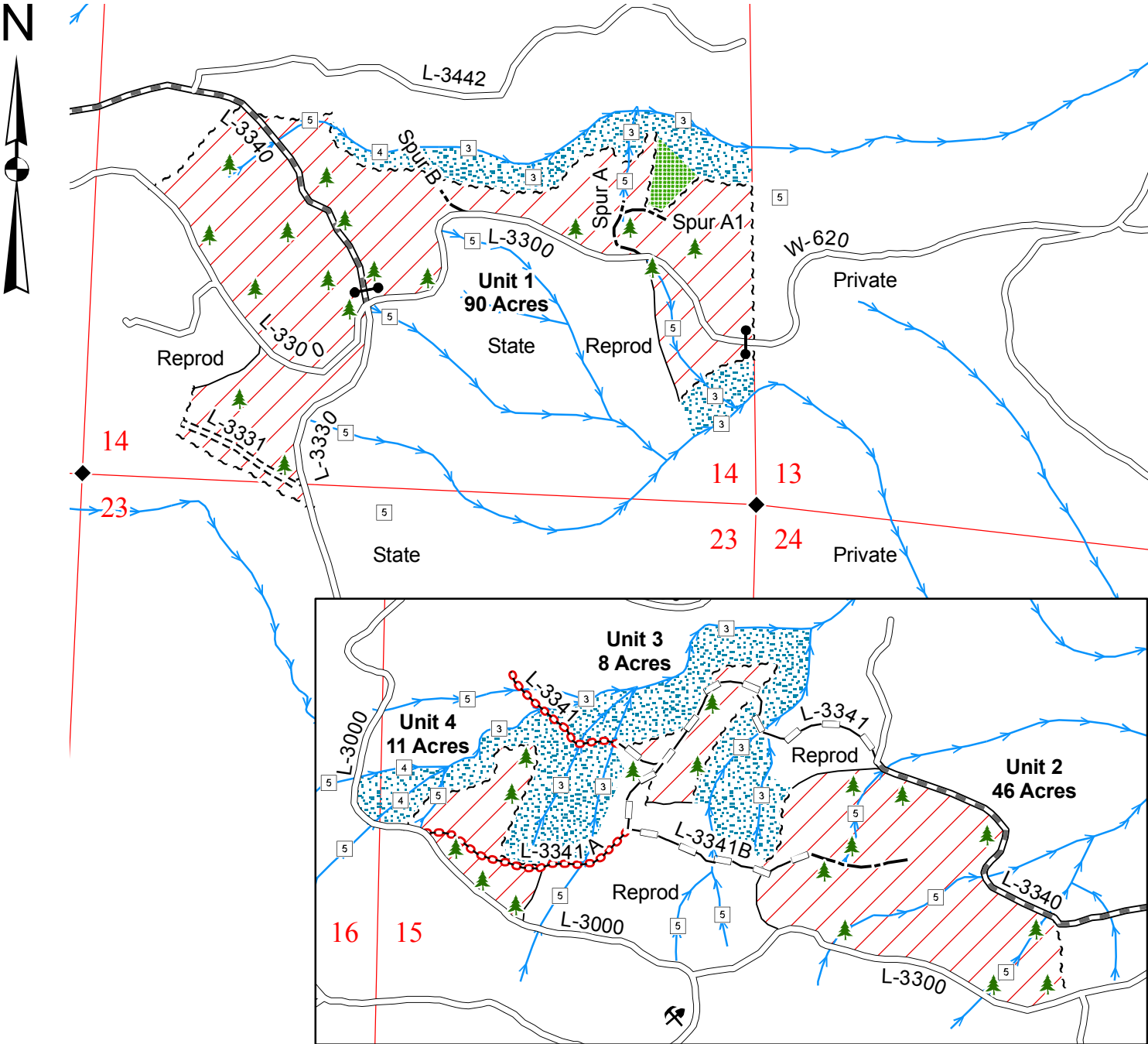
SPECIAL REMARKS: Two trees marked with an orange "X" shall be cut during road construction and operations along the L-3341 road and placed according to the Contract Administrator. The use of unmuffled "jake brakes" will not be permitted on site on the W-620 road from stations 0+00 to 23+50. Purchaser shall abate dust on the W- 620 Road in front of and for 500 feet before and after each residence while hauling.

TIMBER SALE MAP

SALE NAME: COWBOY UP
AGREEMENT NO: 30-077516
TRUST(S): State Forest Board Transfer (01)

REGION: Pacific Cascade
COUNTY(S): Lewis

Township 14 North, Range 05 West, W.M.



Legend

Sale Area

Leave Tree Area

RMZ

Sale Boundary Tags (White)

Existing Roads

Pre-haul Maintenance

Required Construction

Optional Construction

Optional Reconstruction

Required Abandonment

Streams

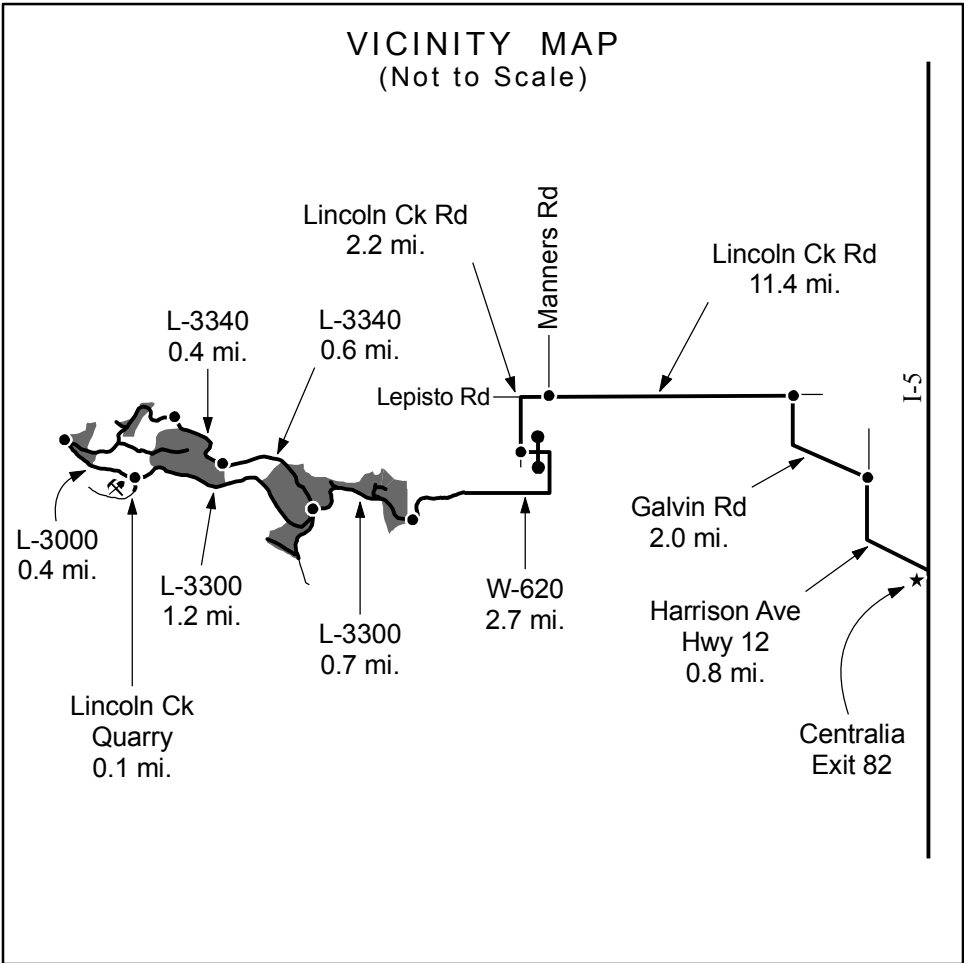
Water Type 1 - 5

Monumented Corner

Leave Trees (Blue Paint)

Existing Rock Pit

Gate (786 Master)



Drawn By: Shawn B.
Date: November 18, 2005
Scale: 1" = 1000'
Elevation: 810ft. - 1,750ft.

TIMBER NOTICE OF SALE

SALE NAME: MILLER X3

AGREEMENT NO: 30-076807

AUCTION: February 21, 2006 starting at 10:00 a.m., **COUNTY:** Mason
South Puget Sound Region office, Enumclaw, WA

SALE LOCATION: Sale located approximately 6 miles north of Hoodspport.

PRODUCTS SOLD AND SALE AREA: All timber bounded by white timber sale boundary tags, the 1900 Road, the 1000 Road, logged areas and BPA powerline right of way, except those trees marked with blue paint in Unit #1; all timber bounded by white timber sale boundary tags and BPA powerline right of way, except those trees marked with blue paint in Unit #2; all timber bounded by white timber sale boundary tags, property line marked with yellow flagging, and BPA powerline right of way, except those trees marked with blue paint in Unit #3; all timber bounded by white timber sale boundary tags, property line marked with yellow flagging, the 1910 and the 1930 Roads and logged areas, except those trees marked with blue paint in Unit #4; all timber bounded by the 1000 and 1400 Roads and BPA powerline right of way, except those trees marked with blue paint in Unit #5 on part(s) of Sections 35 and 36 all in Township 23 North, Range 4 West, W.M., containing 113 acres, more or less.

ESTIMATED SALE VOLUMES AND QUALITY:

Species	Avg DBH	Ring Count	Total MBF	MBF by Grade								UT
				1P	2P	3P	SM	1S	2S	3S	4S	
Douglas fir	14.3	12	1,784				21		862	683	217	
Hemlock	12.4		313						74	170	69	
Red alder	11.5		34							8	26	
White pine	12.5		28							21	7	
Red cedar	10.8		14							6	8	
Sale Total			2,173									

MINIMUM BID: \$776,000.00 **BID METHOD:** Sealed Bids

PERFORMANCE SECURITY: \$100,000.00 **SALE TYPE:** Lump Sum

EXPIRATION DATE: October 31, 2006 **ALLOCATION:** Export Restricted

BID DEPOSIT: \$77,600.00 or Bid Bond. Said deposit shall constitute an opening bid at the appraised price.

HARVEST METHOD: Ground based. If Purchaser elects to shovel log, shovel logging shall be in accordance with the attached Schedule A, which is part of this contract. Yarding will not be permitted from November 1 to April 30 unless authorized in writing by the Contract Administrator.

ROADS: 9.28 stations of optional construction. 174.59 stations of required pre-haul maintenance . Purchaser maintenance on Spur 1, the 1000 Road from Highway 119 to the 1000/1900 Road junction, the portion of the 1900 Road used for the sale and the 1400, 1601, 1910 and 1930 Roads. Road construction will not be permitted from October 1 to April 30 unless authorized in writing by the Contract Administrator. Pre-haul maintenance or rock haul will also not be permitted from October 1 to April 30 to prevent damage to the subgrade. The hauling of forest products or operations of road construction equipment will not be permitted on weekends or state recognized holidays.

ACREAGE DETERMINATION

CRUISE METHOD: Acreages were determined by traversing unit boundaries with GPS. Units were cruised using a variable plot sample with a BAF of 40 on a 330 x 250 foot grid spacing. Western red cedar was cruised with a 20 factor prism utilizing the same plot centers.

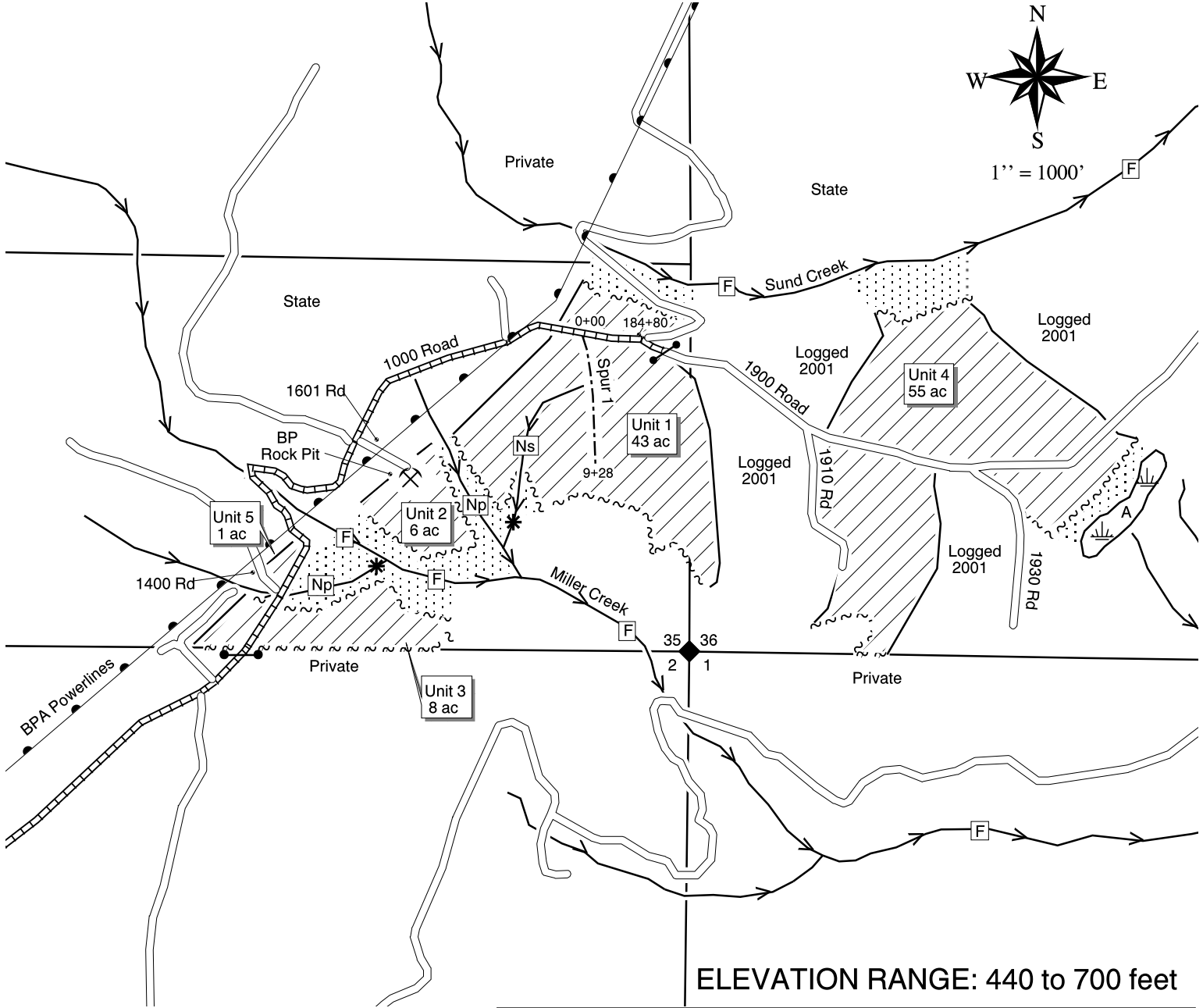
FEES: \$28,792.00 is due on day of sale. \$9.00 per MBF is due upon removal. These are in addition to the bid price.

SPECIAL REMARKS: None.

TIMBER SALE MAP

SALE NAME:	MILLER X 3	REGION:	SOUTH PUGET SOUND
AGREEMENT NO:	30-076807	COUNTY(S):	MASON
TRUST(S):	COMMON SCHOOL, CAPITOL		

TOWNSHIP 23 NORTH, RANGE 4 WEST, W.M.



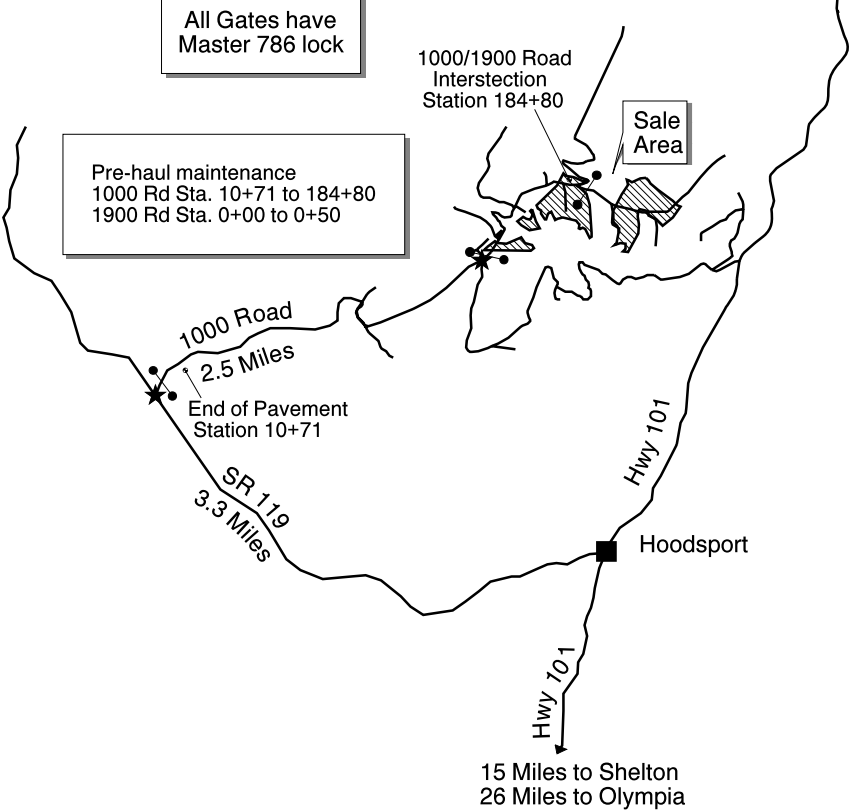
ELEVATION RANGE: 440 to 700 feet

LEGEND

- ~~~~~ White Timber Sale Boundary Tags
- ~~~~~ Property line marked with yellow flagging
- ==== Existing Road
- Optional Construction
- ===== Required Pre-haul Maintenance
- //// Sale Area
- RMZ
- Stream
- Wetland
- Rock Pit
- * Water Type Break
- Np Water Type
- ◆ Survey Corner
- Locked Gate: Master 786

Drawn By: A. Mainwaring
Date: October 19, 2005

VICINITY MAP
Not to Scale



TIMBER NOTICE OF SALE**SALE NAME:** SOUTH RIM**AGREEMENT NO:** 30-077849**AUCTION:** February 21, 2006 starting at 10:00 a.m.,
Northeast Region Office, Colville, WA**COUNTY:** Okanogan**SALE LOCATION:** Sale located approximately 12 miles north of Conconully, WA**PRODUCTS SOLD
AND SALE AREA:**

All green conifer species (except ponderosa pine) and all dead Englemann spruce not banded with orange paint in Units #1, #2, and #3 bounded by white timber sale boundary tags, red ribbon, and yellow ribbon; all green conifer species (except ponderosa pine) and all dead Englemann spruce not banded with purple paint in Units #4, #5, and #6 bounded by white timber sale boundary tags and red ribbon; and all timber within road construction clearing limits bounded by right of way boundary tags on part(s) of Sections 6 all in Township 36 North, Range 25 East, Sections 31 all in Township 37 North, Range 25 East, Sections 35 and 36 all in Township 37 North, Range 24 East, W.M., containing 296 acres, more or less.

ESTIMATED SALE VOLUMES AND QUALITY:

Species	Avg DBH	Ring Count	Total MBF	MBF by Grade					
				#1	#2	#3	#4	#5	#6
Douglas fir	14.4		1,360	54	512	392	402		
Larch	13.2		1,108	62	316	232	498		
Alpine fir	9.7		946		81	205	660		
Spruce	11.4		509	1	27	276	205		
Lodgepole	8.7		91				91		
Sale Total			4,014						

MINIMUM BID: \$980,000.00**BID METHOD:** Sealed Bids**PERFORMANCE
SECURITY:**

\$100,000.00

SALE TYPE: Lump Sum**EXPIRATION DATE:** November 30, 2008**ALLOCATION:** Export Restricted**BID DEPOSIT:** \$98,000.00 or Bid Bond. Said deposit shall constitute an opening bid at the appraised price.

HARVEST METHOD: Helicopter, Highlead, Motorized Carriage, Rubber tired skidder, Track skidder and Shovel. Approximately 100 acres required highlead yarding within Units #2 and #3. Falling and Yarding will not be permitted from December 1 to July 31 unless authorized in writing by the Contract Administrator in Units #2 and #3 due to spring breakup, Forest Service Snow Park restrictions and lynx denning. Falling and yarding will not be permitted from March 15 to July 31 unless authorized in writing by the Contract Administrator in Unit #4, #5, and #6 due to spring breakup and lynx denning. Falling and yarding will not be permitted from December 1 to April 30 unless authorized in writing by the Contract Administrator in Unit #1 due to spring breakup and Forest Service Snow Park restrictions.

ROADS: 118.35 stations of required construction. 30.20 stations of required reconstruction. 144.40 stations of pre-haul maintenance required. 24.50 stations of road abandonment required. Forest Service road #3800 closed to wheeled vehicles from December 1 to April 1 to avoid conflicts with winter recreation traffic. Pre-haul maintenance will not be permitted from December 1 to April 30 unless authorized in writing by the Contract Administrator on the Forest Service #369 and #380 roads due to spring breakup and Forest Service Snow Park restrictions. Road construction will not be permitted from December 1 to July 31 unless authorized in writing by the Contract Administrator on the E372435E and E372435F roads due to spring breakup, Forest Service Snow Park restrictions and lynx denning. Road construction or reconstruction will not be permitted from March 15 to July 31 unless authorized in writing by the Contract Administrator on the E372436A, E372424A, E372435G, E372435H, E372436L, E372436M, E372531H and Turnaround roads due to spring breakup and lynx denning. The hauling of forest products will not be permitted from December 1 to July 31 unless authorized in writing by the Contract Administrator from Units #2 and #3 due to spring breakup, Forest Service Snow Park restrictions and lynx denning. The hauling of forest products will not be permitted from March 15 to July 31 unless authorized in writing by the Contract Administrator from Unit #4, #5, and #6 due to spring breakup and lynx denning. The hauling of forest products will not be permitted from December 1 to April 30 unless authorized in writing by the Contact Administrator from Unit #1 due to spring breakup and Forest Service Snow Park restrictions.

TIMBER NOTICE OF SALE

ACREAGE DETERMINATION

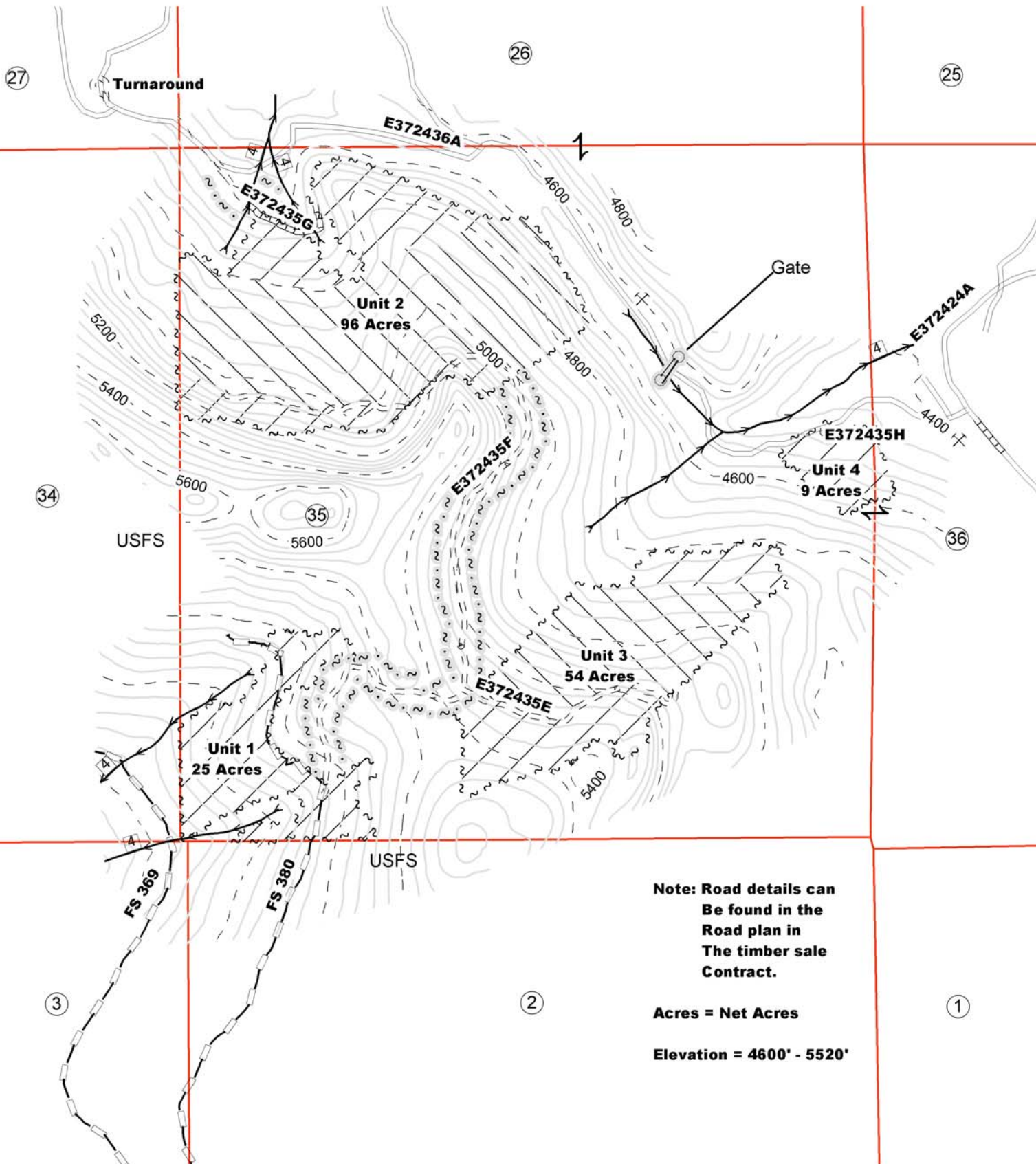
CRUISE METHOD: Acreage determined using GPS methods. Acreage shown above is net harvest acres in harvest units and external right of ways. There are 300 gross acres which includes other existing road right of ways. All species 6.0 - 17.5 inches dbh cruised to a 4.6 inch dib top. All species 17.6 inches dbh and greater cruised to 40% of dob at 16 feet. The above Grades represent Bureau Grades as #1 for Special Mill and better grades, as #2 for #2 Sawlog, as #3 for #3 Sawlog, as #4 for #4 Sawlog, as #5 for #5 Sawlog, as #6 for #6 Sawlog. 4" to 5" top (all species) represented in #4 Sawlog grade.

FEES: \$53,451.00 is due on day of sale. \$9.00 per MBF is due upon removal. These are in addition to the bid price.

SPECIAL REMARKS: Two locked gates block access to Units #1, #2, and #3. Call Northeast Region Office for access. In addition to the volumes listed above, there is 21 MBF of dead spruce suitable for house logs available for removal. The gate access on the Forest Service #369 road shall be kept locked at all times when operator is not on site working. During the general deer rifle season, this gate shall be locked at all times. Purchaser's agents are prohibited from having hunting firearms in their vehicles behind this gate during the general deer rifle season.

Township 37 North, Range 24 East, W. M.
(map 1 of 2)

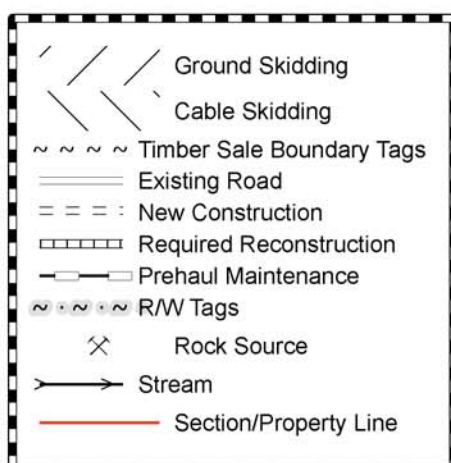
COUNTY: Okanogan



**Note: Road details can
Be found in the
Road plan in
The timber sale
Contract.**

Acres = Net Acres

Elevation = 4600' - 5520'



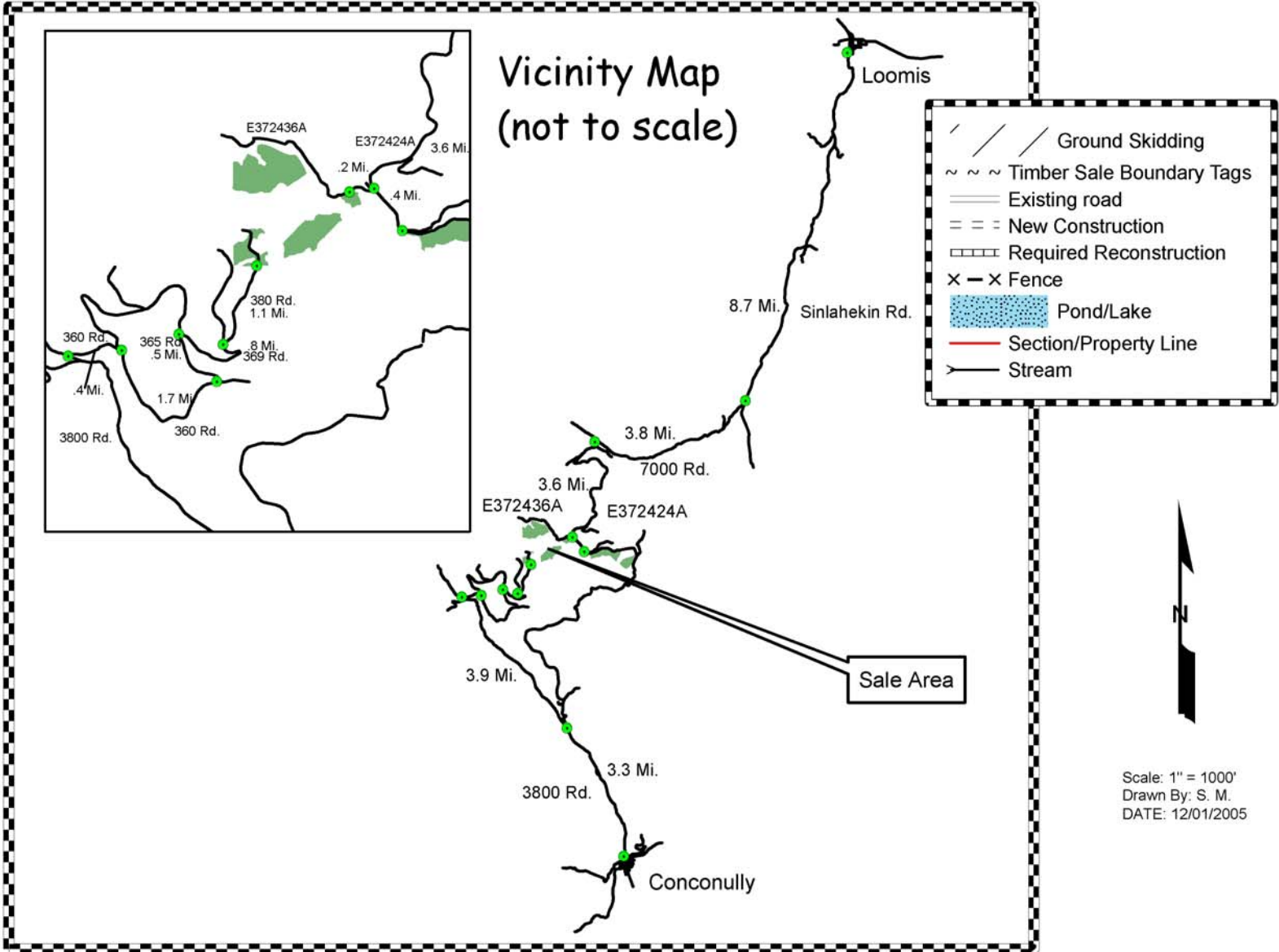
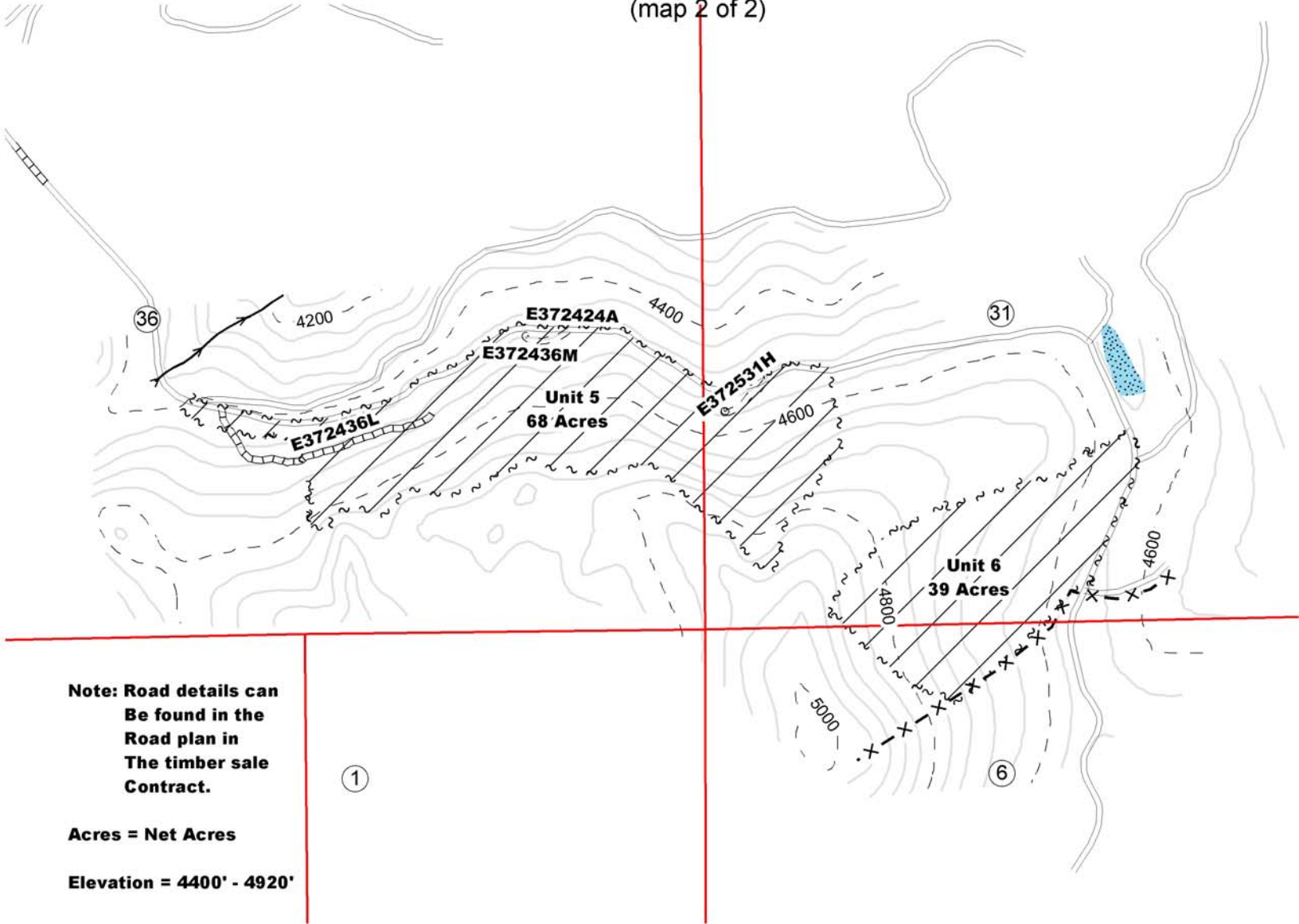
Scale: 1" = 1000'
 Drawn By: S. M.
 DATE: 11/10/2005

TIMBER SALE MAP

SALE NAME: South Rim
AGREEMENT NO.: 30-077849
TRUST(S): School, Indemnity

REGION: NORTHEAST
COUNTY: Okanogan

Township 37 North, Range 24 East, W. M.
Township 37 North, Range 25 East, W. M.
Township 36 North, Range 25 East, W. M.
(map 2 of 2)



TIMBER NOTICE OF SALE

SALE NAME: SPECIAL

AGREEMENT NO: 30-077404

AUCTION: February 23, 2006 starting at 10:00 a.m., **COUNTY:** Pacific
Pacific Cascade Region Office, Castle Rock, WA

SALE LOCATION: Sale located approximately 6 miles northwest of Naselle, WA

PRODUCTS SOLD AND SALE AREA: All timber, except snags, pre-existing stumps, down timber existing three years prior to the day of sale, leave trees tagged out with leave tree area boundary tags and leave trees marked with blue paint, bounded by the following: timber sale boundary tags, the G-Line and G-500 roads in Unit #1; timber sale boundary tags, the G-Line and G-200 roads in Unit #2; timber sale boundary tags, the C-Line, E-Line, E-3000 and C-1300 roads in Unit #3; timber sale boundary tags, the A-Line and A-3300 roads in Unit #4; all timber bounded by right of way boundary tags on part(s) of Sections 4 all in Township 10 North, Range 9 West, Sections 8, 9, 17, 18 and 33 all in Township 11 North, Range 9 West, W.M., containing 209 acres, more or less.

ESTIMATED SALE VOLUMES AND QUALITY:

Species	Avg DBH	Ring Count	Total MBF	MBF by Grade								UT
				1P	2P	3P	SM	1S	2S	3S	4S	
Hemlock	13.4	6	5,573						1,150	3,523	900	
Douglas fir	13.1	5	246						42	162	42	
Red alder	11		105							52	53	
Silver fir	15.9		101						67	23	11	
Spruce	14.9	4	33							28	5	
Red cedar	14.4		1								1	
Sale Total			6,059									

MINIMUM BID: \$648,000.00 **BID METHOD:** Sealed Bids

PERFORMANCE SECURITY: \$100,000.00 **SALE TYPE:** Lump Sum

EXPIRATION DATE: January 31, 2008 **ALLOCATION:** Export Restricted

BID DEPOSIT: \$64,800.00 or Bid Bond. Said deposit shall constitute an opening bid at the appraised price.

HARVEST METHOD: Cable harvesting equipment with Shovel harvesting equipment being restricted to slopes of 30% and less during dry soil conditions. Lead end suspension required on all cable settings. Shovel must be large enough to pick up one end of the largest log 35 feet from the machine. Intermediate supports may be required to prevent soil rutting in Units #1, #2, and #4, off the G-300, G-400, E-3000, A-3325, A-3310, A-3311, and A-3320 roads. Shovel yarding will not be permitted from September 1 to May 1 unless authorized in writing by the Contract Administrator.

ROADS: 27.18 stations of required reconstruction. 47.71 stations of optional construction. 25.02 stations of optional reconstruction. 337.32 stations of pre-haul maintenance. 72.73 stations of light abandonment. Rock is available at no charge from two State pits located in Sec. 17, T11N, R9W and Sec. 33, T11N, R9W. 1,000 cubic yards of rock is available for pre-haul maintenance at no charge from a stockpile located in Sec. 33, T11N, R9W. Purchaser shall crush 7,665 cubic yards of rock to 2 ½ inch minus specifications. Road construction will not be permitted from September 1 to May 1 unless authorized in writing by the Contract Administrator.

ACREAGE DETERMINATION

CRUISE METHOD: Acreage determined by laser range finder and Sunto hand compass with a maximum error of closure of 1:200. Cruise was completed using variable plot cruise methods. Harvesting activities are estimated to be approximately 60% shovel and 40% cable harvesting.

FEES: \$50,000.00 is due on day of sale. \$14.00 per MBF is due upon removal. These are in addition to the bid price.

SPECIAL REMARKS: There shall be no timber hauling on the C-line road, or operations in Unit 2, during the periods of one hour before official sunrise to two hours after official sunrise and one hour before official sunset to one hour after official sunset, between April 1 and August 31. Purchaser shall comply with a 20 MPH Speed Limit, on the first 800 feet of the G-Line, at all times.

TIMBER SALE MAP

SALE NAME: SPECIAL

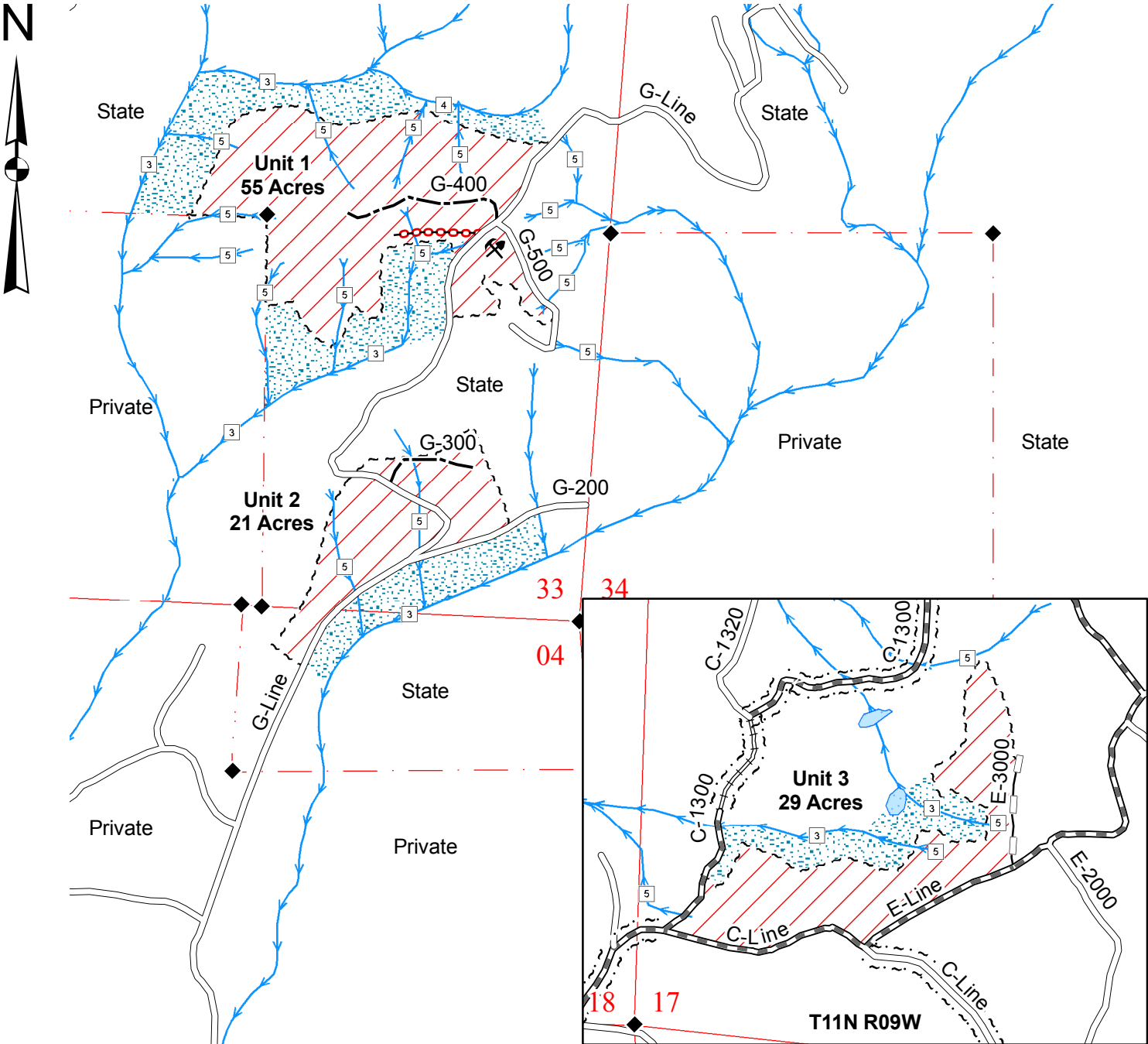
AGREEMENT NO: 30-077404

TRUST(S): State Forest Board Transfer (01), Common School (03), University (05), & CEP &RI (06)

REGION: Pacific Cascade

COUNTY(S): Pacific

Township 10 North, Range 09 West, & T11N, R09W, W.M.



Legend

Sale Area

RMZ

Sale Boundary Tags (White)

Right of Way Boundary Tags (Orange)

Existing Roads

Pre-haul Maintenance

Required Reconstruction

Optional Construction

Optional Reconstruction

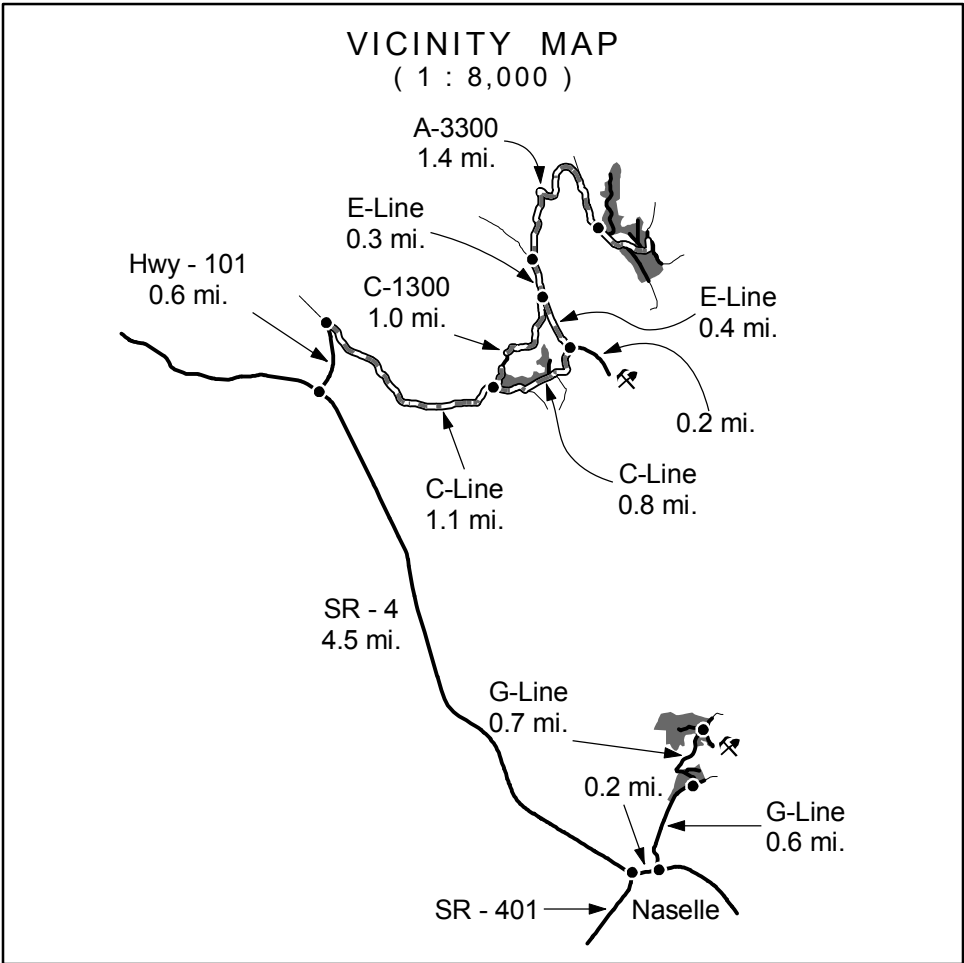
Required Abandonment

Streams

Water Type 1 - 5

Monumented Corner

Existing Rock Pit



Drawn By: Shawn B.

Date: October 25, 2005

Scale: 1" = 1000'

Elevation: 250ft. - 1,260ft.

TIMBER SALE MAP

SALE NAME: SPECIAL

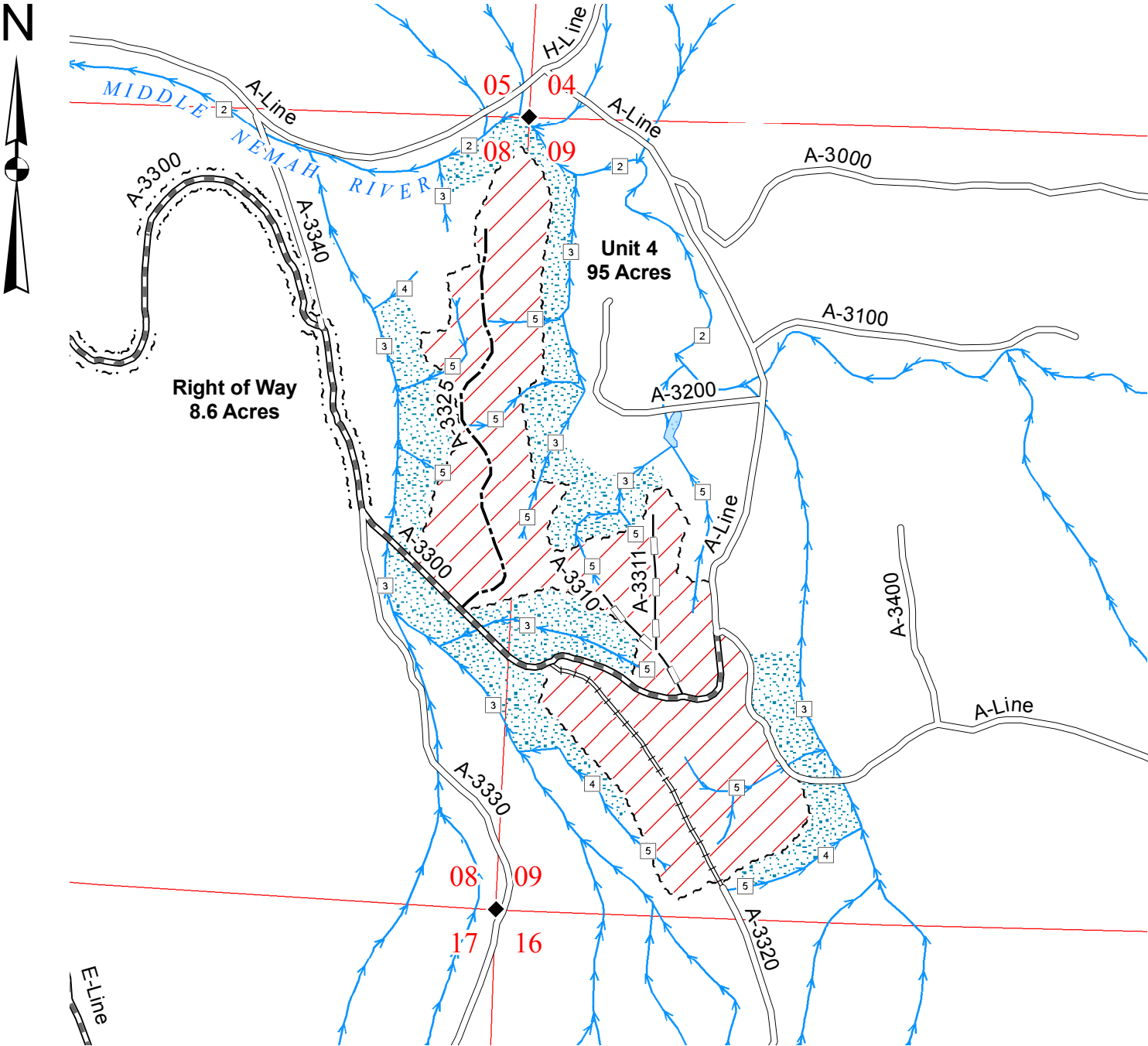
AGREEMENT NO: 30-077404

TRUST(S): State Forest Board Transfer (01), Common School (03), University (05), & CEP &RI (06)

REGION: Pacific Cascade

COUNTY(S): Pacific

Township 10 North, Range 09 West, & T11N, R09W, W.M.



Legend

Sale Area

RMZ

Sale Boundary Tags (White)

Right of Way Boundary Tags (Orange)

Existing Roads

Pre-haul Maintenance

Required Reconstruction

Optional Construction

Optional Reconstruction

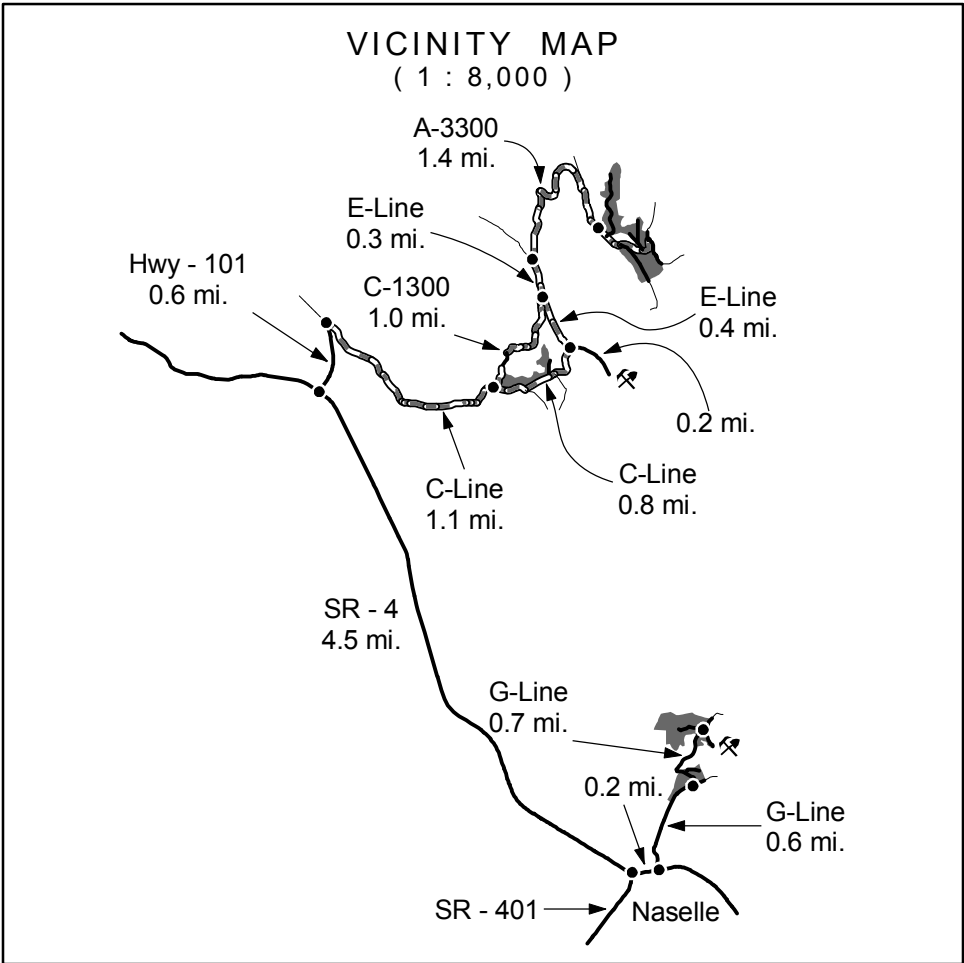
Required Abandonment

Streams

Water Type 1 - 5

Monumented Corner

Existing Rock Pit



Drawn By: Shawn B.
Date: October 25, 2005
Scale: 1" = 1000'
Elevation: 250ft. - 1,260ft.

TIMBER NOTICE OF SALE

SALE NAME: *TEDDY R*

AGREEMENT NO: *30-077584*

AUCTION: February 21, 2006 starting at 10:00 a.m., **COUNTY:** Skagit, Snohomish
Northwest Region Office, Sedro Woolley, WA

SALE LOCATION: Sale located approximately 14 miles northeast of Arlington

PRODUCTS SOLD AND SALE AREA: All timber bounded by white timber sale boundary tags, adjacent young stands, and blue special management tags, except trees marked with blue paint at DBH and root collar, trees tagged out with yellow leave tree tags, and dead and downed cedar in Unit #1; all timber bounded by white timber sale boundary tags, adjacent young stands, and the CN-11 Road, except trees marked with blue paint at DBH and root collar, trees tagged out with yellow leave tree tags, and dead and downed cedar in Unit #2; all timber bounded by white timber sale boundary tags, except trees marked with blue paint at DBH and root collar, trees tagged out with yellow leave tree tags, and dead and downed cedar in Unit #3; all timber bounded by orange right-of-way tags; and all trees marked with orange paint located in the wetland management zone adjacent to the east boundary of Unit #1 on part(s) of Sections 1 and 2 all in Township 32 North, Range 5 East, Sections 35 and 36 all in Township 33 North, Range 5 East, W.M., containing 113 acres, more or less.

ESTIMATED SALE VOLUMES AND QUALITY:

Species	Avg DBH	Ring Count	Total MBF	MBF by Grade								UT
				1P	2P	3P	SM	1S	2S	3S	4S	
Hemlock	14	6	2,718						974	1,360	384	
Douglas fir	22	6	1,440				62		1,049	269	60	
Red alder	13		656						209	178	268	
Red cedar	13		166							126	40	
Cottonwood	18		19						17		3	
Sale Total			4,999									

MINIMUM BID: \$1,310,000.00 **BID METHOD:** Sealed Bids

PERFORMANCE SECURITY: \$100,000.00 **SALE TYPE:** Lump Sum

EXPIRATION DATE: September 30, 2007 **ALLOCATION:** Export Restricted

BID DEPOSIT: \$131,000.00 or Bid Bond. Said deposit shall constitute an opening bid at the appraised price.

HARVEST METHOD: Cable; cable or shovel on slopes less than 25%. May include one round trip with shovel on slopes up to 35% to access yarding on slopes 25% or less with prior approval from the Contract Administrator. Falling and Yarding will not be permitted from November 1 to March 31 unless authorized in writing by the Contract Administrator (this pertains to ground-based yarding and mechanized falling only) to reduce soil damage and erosion.

ROADS: 66.52 stations of required construction. 43.41 stations of required reconstruction. 59.18 stations of optional construction. 59.18 stations of new road to be abandoned if built.

Development of an existing hardrock source (Crane Creek Hardrock Pit) at station 8.81 of the CN-2006-01 road will involve clearing, stripping, drilling, shooting, and processing rock to generate rip rap and 3-inch-minus ballast. This rock is available at no cost on State land in Section 26, Township 33 North, Range 5 East, W.M.

Development of an existing hardrock source (Mt. Washington Hardrock Pit) at station 33.35 of the ST-1614 road will involve clearing, stripping, drilling, shooting, and processing rock to generate rip rap and 3-inch-minus ballast. This rock is available at no cost on State land in Section 30, Township 33 North, Range 6 East, W.M.

Development of an existing gravel source (Coyote Pit) at milepost 0.4 of the LM-ML road will involve processing rock to generate unwashed gravel for use with installation of a fish bearing culvert. This rock is available at no cost on State land in Section 20, Township 33 North, Range 5 East, W.M.

Approximately 958 cubic yards of rip rap and approximately 13,700 cubic yards of 3-inch-minus ballast rock will be required for this proposal.

Road construction and the hauling of rock will not be permitted from November 1 to March 31 unless authorized in writing by the Contract Administrator to reduce soil

TIMBER NOTICE OF SALE

damage and siltation. The hauling of forest products will not be permitted from November 1 to March 31 unless authorized in writing by the Contract Administrator.

ACREAGE DETERMINATION

CRUISE METHOD: Acres determined by GPS traverse. 116.6 acres gross. 4 acres deducted for leave tree areas and existing road. 112.6 acres net. Cruised using variable plot method. Expansion factor used is 54.45 in Unit #1, portions of Unit #2, Unit #3, and the Unit #3 right-of-way. Expansion factor used in a portion of Unit #2 is 46.95, and in the WMZ is a 20.00. Sighting height is 4.5 feet. Grid size plot spacing is 400 X 200 feet in Units #1, 2, 3, and WMZ. Grid size plot spacing in Unit #3 right-of-way is 500 feet apart. Plot ratio cruise count is 1:1 in Units #1, 2, 3, and WMZ. Plot ratio cruise count is cruised both in Unit #3 right-of-way. 13 plots were taken in Unit #1, 30 plots were taken in Unit #2, 18 plots were taken in Unit #3, 2 plots were taken in Unit #3 right-of-way, and 4 plots were taken in the WMZ. A total of 67 plots were taken.

FEES: \$66,236.75 is due on day of sale. \$9.00 per MBF is due upon removal. These are in addition to the bid price.

SPECIAL REMARKS: (1) Unwashed gravel shall be used to fill the fish passable culvert installed on the CN-11 Road at Station 60.72. Special reconstruction restrictions apply. (2) Blue special management tags demarcate a WMZ (wetland management zone) adjacent Unit #1. Orange painted take trees are marked within the WMZ.

TIMBER SALE MAP

SALE NAME: Teddy R

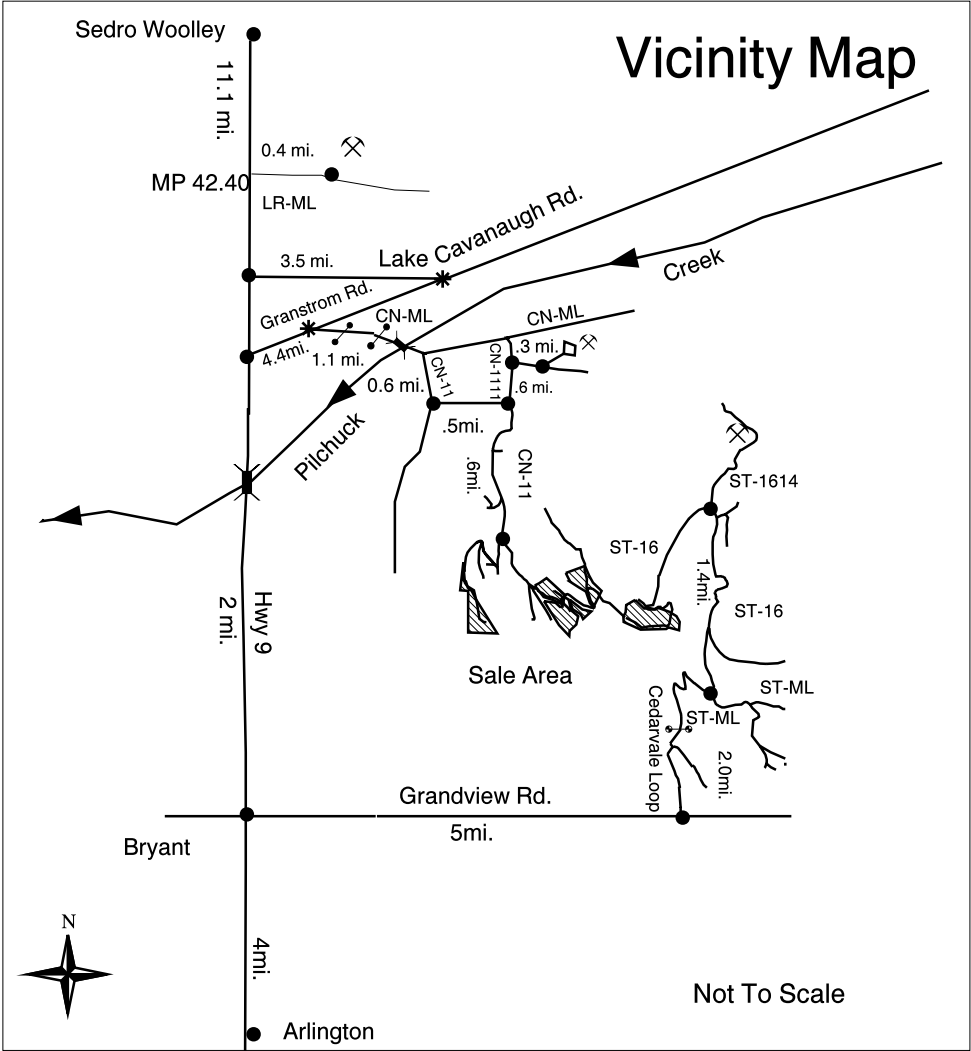
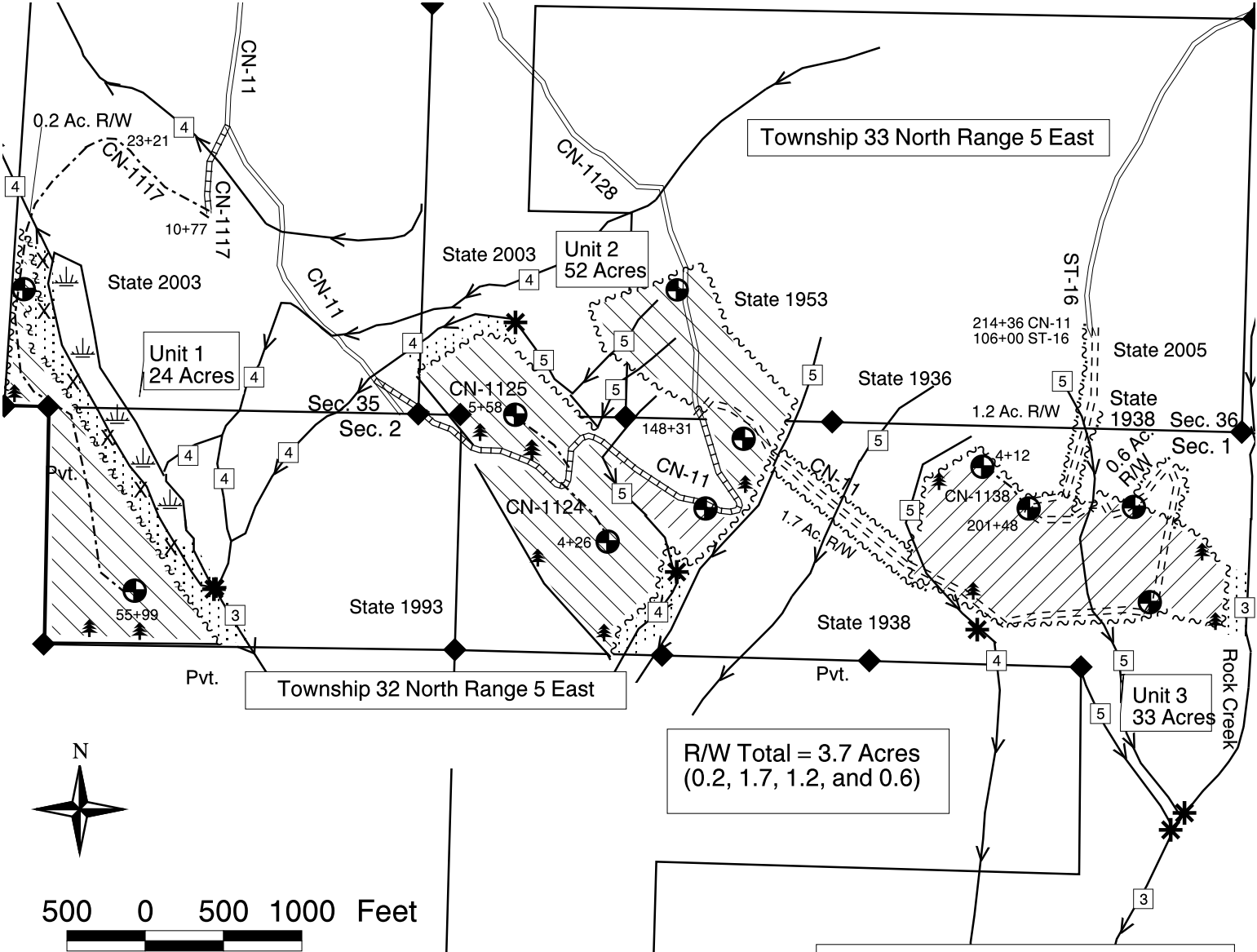
AGREEMENT NO: 30-077584

TRUST(S): Forest Board Transfer (01). Common School (03)

REGION: Northwest

COUNTY(S): Skagit, Snohomish

ELEVATION: 1,000 - 2,100 ft.



Legend

Roads

Existing Road

Required Construction

Required Reconstruction

Optional Construction

Streams

Type 1-5

Wetland Boundary

RMZ/WMZ

Symbols

Gates

Survey Monuments

Water Type Break

Wetlands

Take Trees

Marked Leave Trees

Landing

Water Type

Rock Pit

Bridge

Units

Sale Boundary Tags

Management Unit Boundary Tags

R/W Boundary Tags

Logged Area Boundary

Logging Methods

Cable

Shovel

TIMBER NOTICE OF SALE

SALE NAME: VACILLATE

AGREEMENT NO: 30-077260

AUCTION: February 21, 2006 starting at 10:00 a.m., **COUNTY:** Snohomish
Northwest Region Office, Sedro Woolley, WA

SALE LOCATION: Sale located approximately 5 miles northeast of Arlington

PRODUCTS SOLD AND SALE AREA: All timber, except trees marked with blue paint at DBH and root collar, trees tagged out with yellow leave tree tags, cedar snags, dead and down cedar trees, logs and stumps, bounded as follows: by white timber sale boundary tags, logged areas, and the EB-58 road in Unit #1; by white timber sale boundary tags and logged areas in Unit #2; all timber bound by orange right of way tags on part(s) of Sections 23, 25, 27, 28, 33 and 34 all in Township 32 North, Range 6 East, W.M., containing 98 acres, more or less.

ESTIMATED SALE VOLUMES AND QUALITY:

Species	Avg DBH	Ring Count	Total MBF	MBF by Grade								UT
				1P	2P	3P	SM	1S	2S	3S	4S	
Red alder	14		869						263	250	356	
Hemlock	14	7	783						384	282	117	
Douglas fir	16	6	480						310	114	56	
Cottonwood	14		36					28			8	
Maple	17		28							21	7	
Birch	9		9								9	
Sale Total			2,205									

MINIMUM BID: \$451,000.00 **BID METHOD:** Sealed Bids

PERFORMANCE SECURITY: \$90,200.00 **SALE TYPE:** Lump Sum

EXPIRATION DATE: September 30, 2007 **ALLOCATION:** Export Restricted

BID DEPOSIT: \$45,100.00 or Bid Bond. Said deposit shall constitute an opening bid at the appraised price.

HARVEST METHOD: Shovel and Cable. Cable; cable or shovel on slopes 25% or less. Falling and Yarding will not be permitted from November 1 to March 31 unless authorized in writing by the Contract Administrator (this pertains to ground-based equipment only) to reduce soil damage and erosion.

ROADS: 58.93 stations of required construction. 194.22 stations of required reconstruction. 28.87 stations of optional construction. Reconstruction work will include road compaction with a smooth drum vibratory roller. 28.87 stations of road to be abandoned if built.

Development of an existing hardrock source (EB-3803 Pit) at station 15.84 of the EB-38 Road will involve clearing, stripping, drilling, shooting, and processing rock to generate rip rap and 3-inch-minus ballast. Existing stockpiles of 2-inch-minus surfacing and riprap are available. This rock is available at no cost on State land in Section 23, Township 32 North, Range 6 East, W.M. The total rock required is approximately 188 cubic yards of riprap and approximately 10,762 cubic yards of 3-inch-minus ballast and 4,213 cubic yard of surfacing material.

Road construction, reconstruction, abandonment, and the hauling of rock will not be permitted from November 1 to March 31 unless authorized in writing by the Contract Administrator to reduce soil damage and siltation. The hauling of forest products will not be permitted from November 1 to March 31 unless authorized in writing by the Contract Administrator to reduce soil damage and siltation.

ACREAGE DETERMINATION

CRUISE METHOD: Acres determined by GPS traverse. 100.9 acres gross. 3.0 acres deducted for leave tree retention clumps. 97.9 acres net. Cruised using variable plot method. Expansion factor used is 20 and 40 in Unit #1; and 40 in Unit #2. Sighting height is 4.5 feet. Grid size plot spacing is 400 X 200 feet for both units. Plot ratio cruise count is 1:1 for both units. 29 plots were taken in Unit #1, 27 plots were taken in Unit #2; for a total of 56 plots. Note: The 1.2 acres of right of way acreage were added to Unit #2 for the purposes of the cruise.

FEES: \$29,216.25 is due on day of sale. \$9.00 per MBF is due upon removal. These are in addition to the bid price.

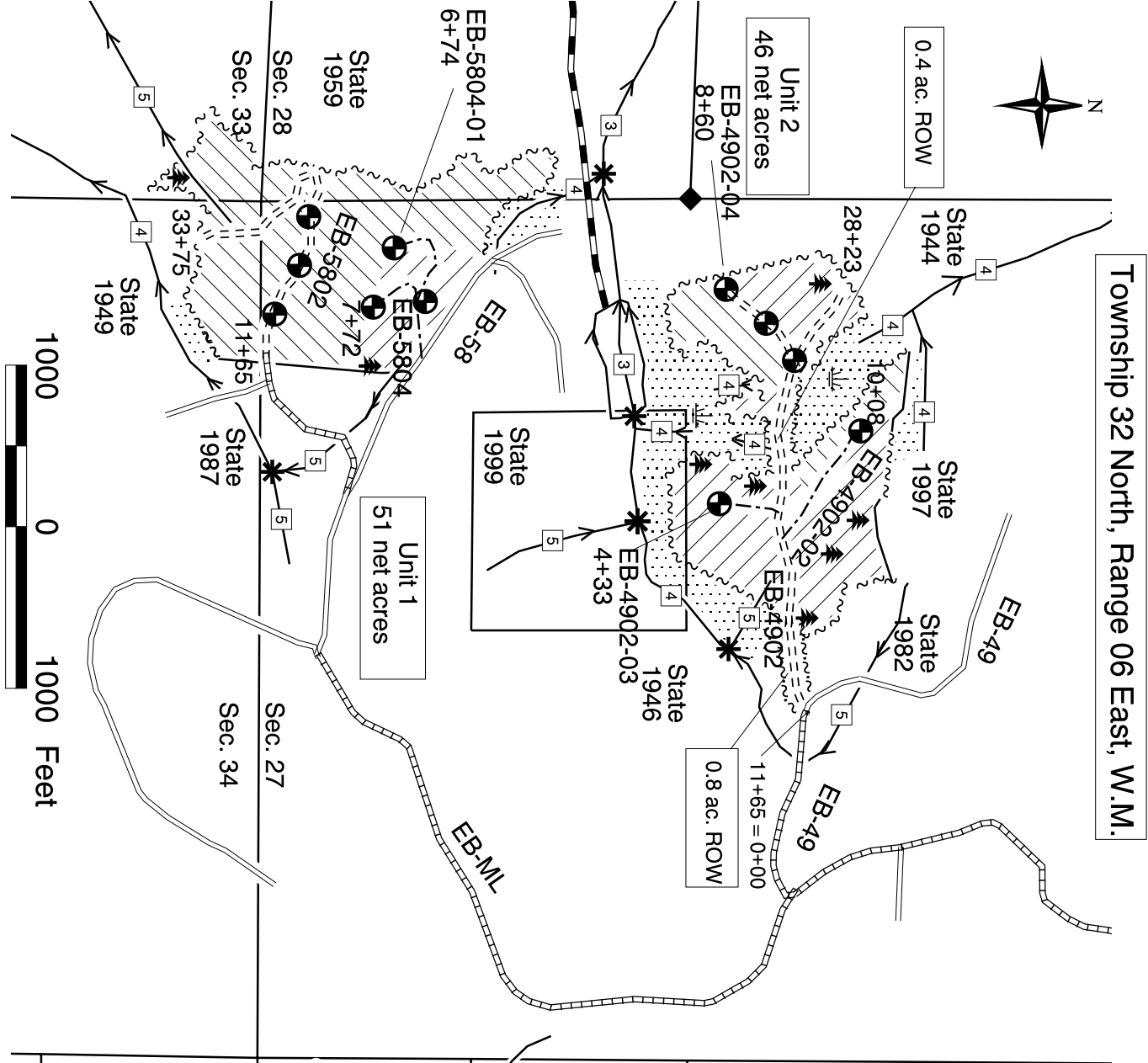


TIMBER NOTICE OF SALE

SPECIAL REMARKS: Pipeline North of Unit #1 must not be disturbed without prior authorization from the Contract Administrator.

TIMBER SALE MAP

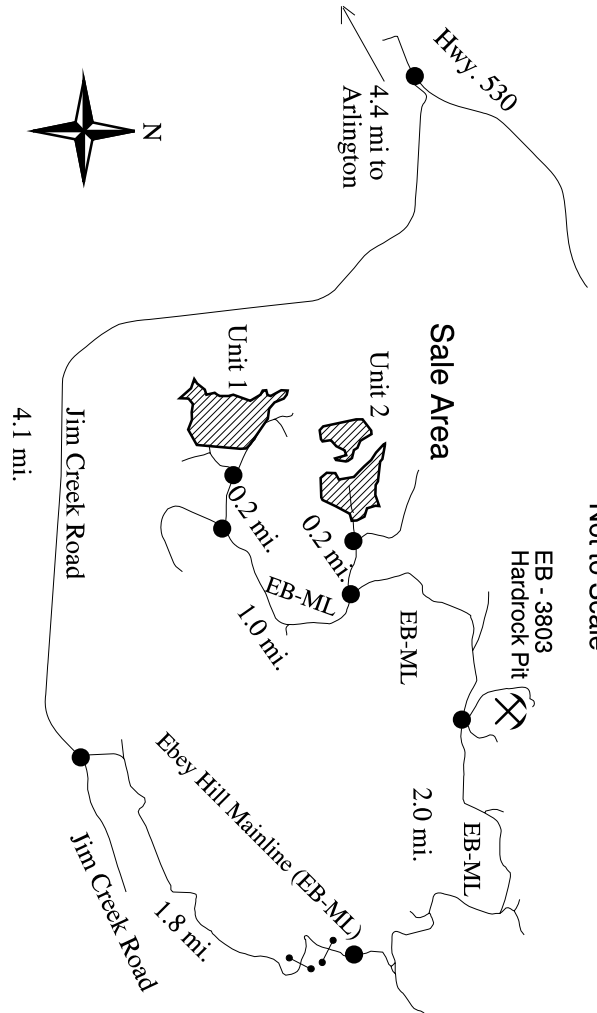
SALE NAME:	Vacillate	REGION:	Northwest
AGREEMENT NO:	77260	COUNTY(S):	Snohomish
TRUST(S):	Forest Board Transfer (01), Capitol Building (07)	ELEVATION:	1,500 Feet



Township 32 North, Range 06 East, W.M.

Vicinity Map

Not to Scale



Legend	
Units	Logging Methods
~~~~~ Sale Boundary Tags	//// Cable
~~~~~ R/W Boundary Tags	//// Shovel
——— Logged Area Boundary	
Symbols	Roads
🌲 Tagged Leave Tree Areas	==== Existing Road
✳ Water Break	===== Required Construction
🌳 Landing	===== Required Reconstruction
🌳 Wetlands	----- Optional Construction
3 Water Type	🌳 Streams
⛏ Hard Rock Pit	🌳 Type 1-5
⋯ Gate	RMZ/MWZ
◆ Survey Monument	===== Underground Water Pipe

Drawn By: Thomas Wyse
Date: July 12, 2005
Scale: 1" = 1000'
Version: 2.0

TIMBER NOTICE OF SALE

SALE NAME: CORNER BEAR

AGREEMENT NO: 30-077502

AUCTION: February 21, 2006 starting at 10:00 a.m., **COUNTY:** Snohomish
Northwest Region Office, Sedro Woolley, WA

SALE LOCATION: Sale located approximately 7 miles east of Arlington.

PRODUCTS SOLD AND SALE AREA: All timber, including cedar blowdown within 200 feet of the eastern edge of the sale boundary, except trees marked with blue paint at DBH and root collar, trees tagged out with yellow leave tree tags, and dead and down cedar trees, logs, stumps, and snags, bounded by white timber sale boundary tags and younger adjacent timber stands on part(s) of Sections 1 and 12 all in Township 31 North, Range 6 East, W.M., containing 91 acres, more or less.

ESTIMATED SALE VOLUMES AND QUALITY:

Species	Avg DBH	Ring Count	Total MBF	MBF by Grade								UT
				1P	2P	3P	SM	1S	2S	3S	4S	
Hemlock	17	6	4,028						2,246	1,506	276	
Red cedar	16		337							304	33	
Silver fir	27		92						80	12		
Douglas fir	22	6	87						50	30	7	
Cottonwood	26		81					61	17		3	
Maple	12		24							17	7	
Red alder	20		17						14		3	
Sale Total			4,666									

MINIMUM BID: \$1,164,000.00 **BID METHOD:** Sealed Bids

PERFORMANCE SECURITY: \$100,000.00 **SALE TYPE:** Lump Sum

EXPIRATION DATE: September 30, 2007 **ALLOCATION:** Export Restricted

BID DEPOSIT: \$116,400.00 or Bid Bond. Said deposit shall constitute an opening bid at the appraised price.

HARVEST METHOD: Cable and Shovel. Cable; cable or shovel on slopes 25% or less. Falling and Yarding will not be permitted from November 1 to March 31 unless authorized in writing by the Contract Administrator (this pertains to ground-based equipment only) to reduce soil damage and erosion.

ROADS: 64.43 stations of optional construction. 75.78 stations of optional reconstruction. 64.43 stations of road to be abandoned if built. 36.52 stations of existing road to be abandoned.

Development of an existing hardrock source (JC-5003 Hardrock Pit) at station 2+64 of the JC-5003 Road will involve clearing, stripping, drilling, shooting, and processing rock to generate approximately 116 cubic yards of riprap and approximately 5,461 cubic yards of 3-inch-minus ballast. This rock is available at no cost on State land in Section 1, Township 31 North, Range 06 East, W.M.

Road construction, road reconstruction, road abandonment and the hauling of rock will not be permitted from November 1 to March 31 unless authorized in writing by the Contract Administrator to reduce soil damage and siltation. The hauling of forest products will not be permitted from November 1 to March 31 unless authorized in writing by the Contract Administrator to reduce soil damage and siltation.

ACREAGE DETERMINATION

CRUISE METHOD: Acres determined by GPS. 97.6 acres gross. 6.9 acres deducted for leave tree patches. 90.7 acres net. Cruised using variable plot method. Expansion factor used is 54.45. Sighting height is 4.5 feet. Grid size plot spacing is 300 X 300 feet. Plot ratio cruise count is 1:1. 40 plots were taken.

FEES: \$61,824.50 is due on day of sale. \$9.00 per MBF is due upon removal. These are in addition to the bid price.

SPECIAL REMARKS: (1) Equipment exclusion area perimeters are marked with red-orange butt marks on trees. (2) There are several section markers along the eastern boundaries of this sale. Marker trees not otherwise ringed with blue paint to indicate a leave tree should be cut high on the stump and the marker should remain undisturbed. (3) Blue-blazed trees, which demarcate survey lines, along the eastern and southern cut edge, may be cut providing

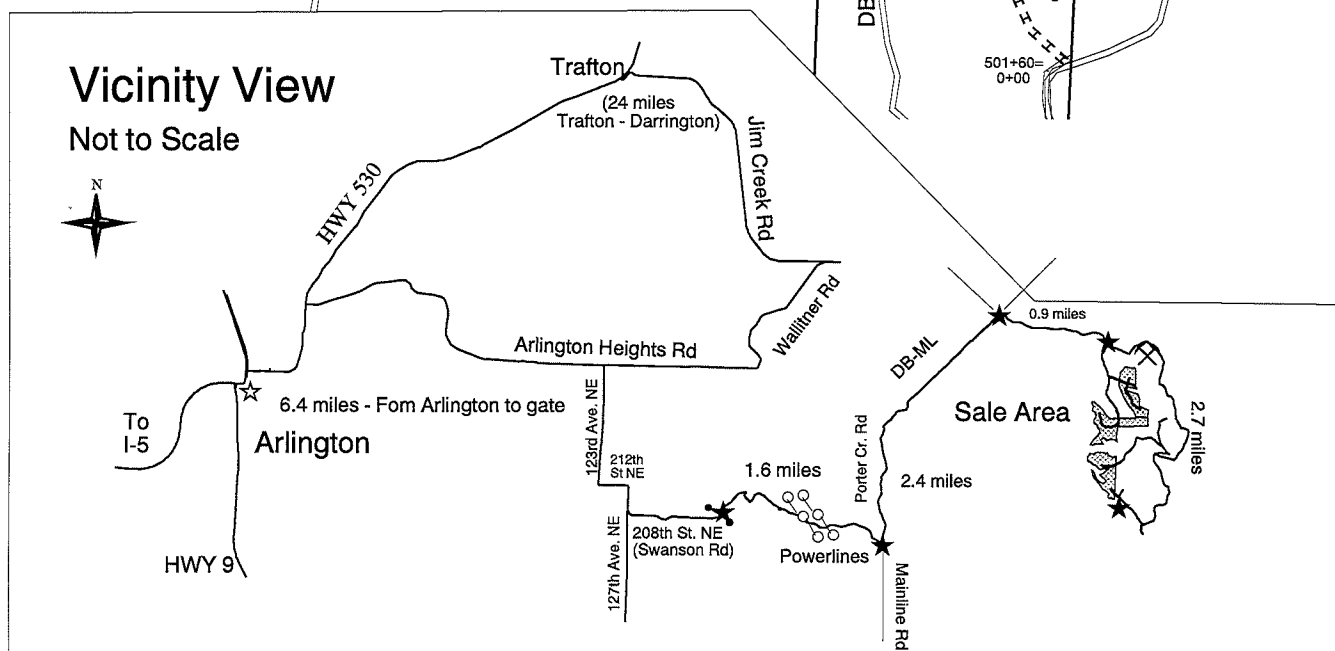
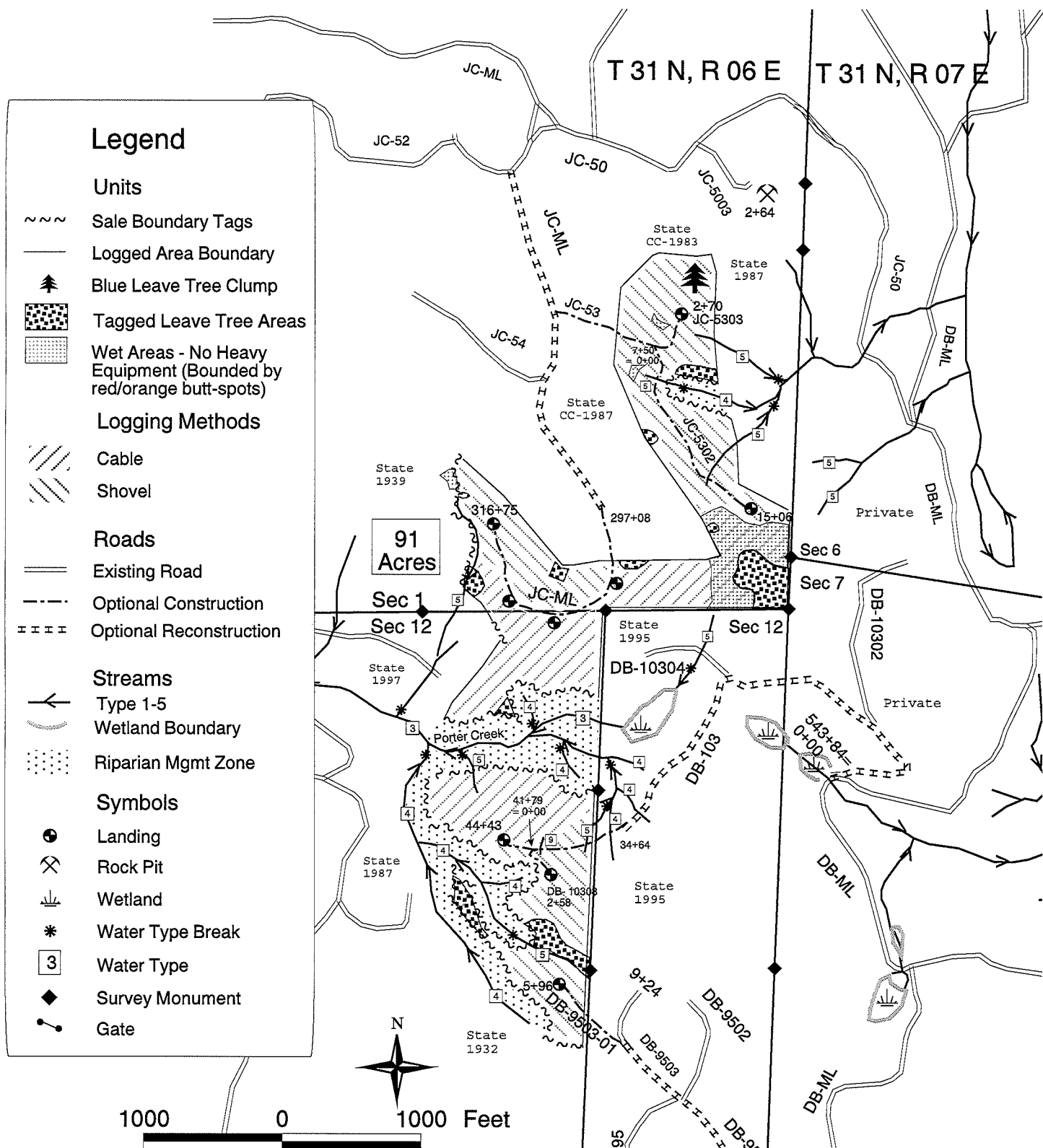


TIMBER NOTICE OF SALE

they are not otherwise indicated as leave trees. (4) Intermediate supports may be needed on the hillside to the northwest of the Porter Creek buffer.

SALE NAME:	Corner Bear
AGREEMENT NO:	30-77502
TRUST(S):	01 - Forest Board Transfer

REGION:	Northwest
COUNTY(S):	Snohomish
Elevation:	1100 - 1400 feet



Drawn By:
Jeff Luoma

Date:
April 22, 2005

Scale:
1" = 1000'

Version: 3.1

TIMBER NOTICE OF SALE

SALE NAME: *POTBELLY*

AGREEMENT NO: 30-077585

AUCTION: February 21, 2006 starting at 10:00 a.m.,
Northwest Region Office, Sedro Woolley, WA

COUNTY: Snohomish

SALE LOCATION: Sale located approximately 16 miles southeast of Granite Falls

PRODUCTS SOLD AND SALE AREA: All timber including dead and downed cedar located within 30 feet of the centerline of the EK-94, EK-9405 and EK-ML roads, except trees marked with blue paint at DBH and root collar, trees tagged out with yellow leave tree tags, and all other dead and down cedar trees, logs, snags, and stumps, bounded by white timber sale boundary tags, blue special management tags, and orange right of way tags; all timber bound by orange right of way tags; trees marked with orange paint at DBH and root collar (including trees with blue special management tags and marked with orange paint) located within the WMZ on part(s) of Sections 15, 16, 21 and 22 all in Township 29 North, Range 8 East, W.M., containing 97 acres, more or less.

ESTIMATED SALE VOLUMES AND QUALITY:

Species	Avg DBH	Ring Count	Total MBF	MBF by Grade								UT
				1P	2P	3P	SM	1S	2S	3S	4S	
Hemlock	16	6	3,072						1,188	1,554	330	
Douglas fir	21	6	1,361						1,045	255	61	
Silver fir	19		489				47		283	137	22	
Red cedar	11		86							36	50	
Cottonwood	23		18						13		5	
Red alder	17		12							7	5	
Sale Total			5,038									

MINIMUM BID: \$1,210,000.00

BID METHOD: Sealed Bids

PERFORMANCE SECURITY: \$100,000.00

SALE TYPE: Lump Sum

EXPIRATION DATE: September 30, 2007

ALLOCATION: Export Restricted

BID DEPOSIT: \$121,000.00 or Bid Bond. Said deposit shall constitute an opening bid at the appraised price.

HARVEST METHOD: Cable and Shovel. Shovel or cable. Falling and Yarding will not be permitted from November 1 to March 31 unless authorized in writing by the Contract Administrator to reduce soil damage and erosion.

ROADS: 41.69 stations of required construction. 146.00 stations of required reconstruction. 41.75 stations of optional construction. 41.75 stations of road to be abandoned if built.

Development of an existing hardrock source (EK-6505-07 Hardrock Pit) at station 36.00 of the Ek-6505 Road will involve clearing, stripping, drilling, shooting, and processing rock to generate approximately 545 cubic yards of rip rap and approximately 14,510 cubic yards of 3-inch-minus ballast rock. This rock is available at no cost on State land in Section 18, Township 29 North, Range 8 East, W.M.

Road construction and the hauling of rock will not be permitted from November 1 to March 31 unless authorized in writing by the Contract Administrator to reduce soil damage and siltation. The hauling of forest products will not be permitted from November 1 to March 31 unless authorized in writing by the Contract Administrator to reduce soil damage and erosion.

ACREAGE DETERMINATION

CRUISE METHOD: Acres determined by GPS traverse. 99.9 acres gross. 2.8 acres deducted for green tree retention clumps. 97 acres net. Cruised using variable plot method. Expansion factor used is 54.45. Sighting height is 4.5 feet. Grid size plot spacing is 400 X 200 feet in the Unit. Plot ratio cruise count is 1:2 in the Unit. 53 plots were taken in the Unit, and 2 plots taken in the WMZ, for a total of 55 plots. Note: 1.7 acres used for the orange marked take tree area in the WMZ.

FEES: \$66,753.50 is due on day of sale. \$9.00 per MBF is due upon removal. These are in addition to the bid price.

SPECIAL REMARKS: (1) A wetland management zone (WMZ) is located in the western part of the sale. Individual removal trees are marked with orange paint. Corridors, which are authorized



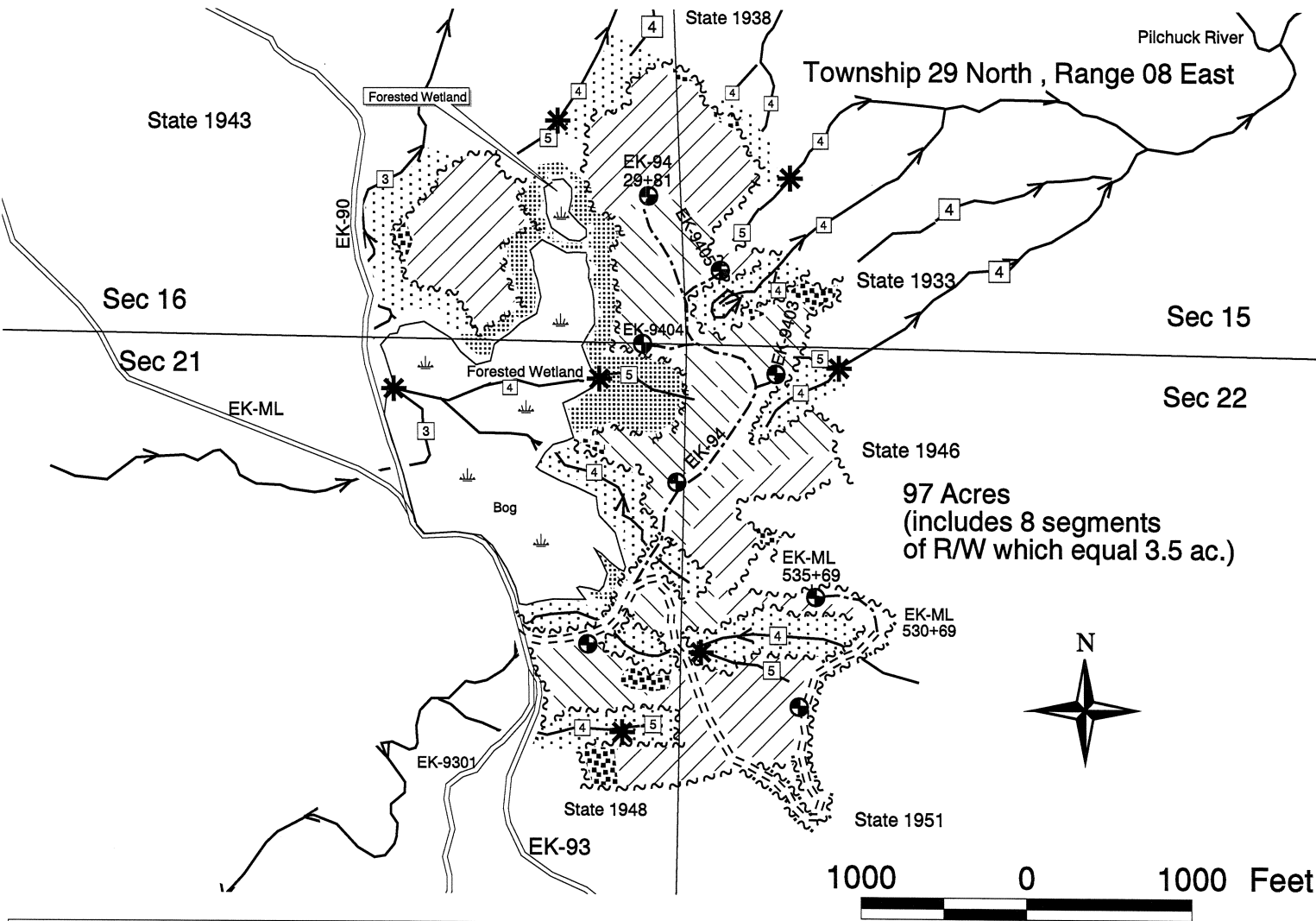
TIMBER NOTICE OF SALE

by the Contract Administrator, through the WMZ that necessitate the harvest of additional trees will be billed for at the G-101 rate. (2) This sale lies within the City of Everett Watershed. (3) The base of the cliff located at the end of the EK-94 road (Station 29+81) has 4 blue painted leave trees, which have been strategically placed to protect the integrity of the cliff face. These trees may not be damaged or felled for any reason.

TIMBER SALE MAP

SALE NAME: Potbelly
AGREEMENT NO: 30-077585
TRUST(S): Forest Board Transfer (01),
Common School & Indemnity (03)

REGION: Northwest
COUNTY(S): Snohomish
ELEVATION: 1,200-2,160 feet



Legend

Units

- ~~~~~ Sale Boundary Tags
- ~~~~~ Management Unit Boundary Tags
- ~~~~~ R/W Boundary Tags

Logging Methods

- /// Cable
- /// Shovel

Roads

- ==== Existing Road
- ==== Required Construction
- Optional Construction

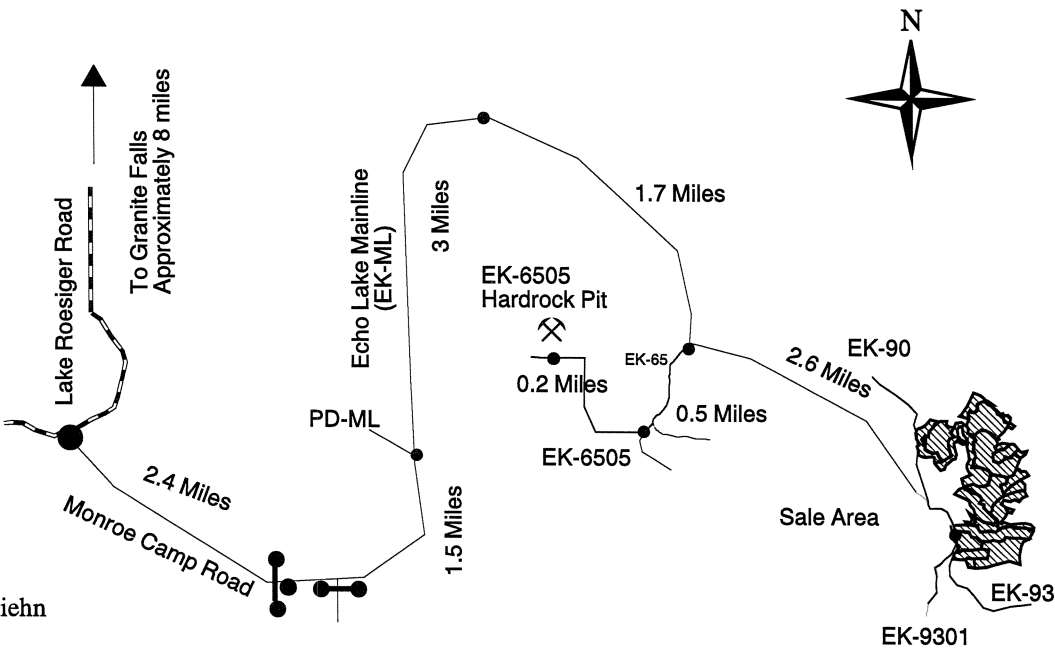
Streams

- > Type 1-5
- Wetland Edge
- WMZ
- RMZ

Symbols

- * Water Type Break
- Wetlands
- Landmark
- 4 Water Type
- Leave Tree Area
- Rockpit
- Gate

Vicinity Map
Not to Scale



Drawn By: Aaron Fox/K. Ohlson-Kiehn
Date: July 27, 2005
Scale: 1" = 1000'
Version: 2.7

TIMBER NOTICE OF SALE

SALE NAME: CLUTCH

AGREEMENT NO: 30-076839

AUCTION: February 23, 2006 starting at 10:00 a.m., **COUNTY:** Wahkiakum
Pacific Cascade Region Office, Castle Rock, WA

SALE LOCATION: Sale located approximately 15 miles northwest of Longview, WA

PRODUCTS SOLD AND SALE AREA: All timber, except trees bounded by Leave Tree Area tags, trees marked with blue paint, down timber existing on the day of sale, and snags, bounded by Timber Sale Boundary tags, reproduction, the E-1200 and E-1230 roads on part(s) of Sections 24 all in Township 9 North, Range 5 West, Sections 19 and 30 all in Township 9 North, Range 4 West, W.M., containing 76 acres, more or less.

ESTIMATED SALE VOLUMES AND QUALITY:

Species	Avg DBH	Ring Count	Total MBF	Total \$/MBF	MBF by Grade								
					1P	2P	3P	SM	1S	2S	3S	4S	UT
Douglas fir	18.7	7	1,982	\$396.00						1,145	673	164	
Hemlock	15.8	8	1,431	\$236.50						734	544	153	
Red alder	21.2		13	\$381.00						6	5	2	
Sale Total			3,426										

MINIMUM BID: \$396/MBF (est. value \$1,128,000.00) **BID METHOD:** Sealed Bids

PERFORMANCE SECURITY: \$100,000.00 **SALE TYPE:** MBF Scale

EXPIRATION DATE: December 31, 2006 **ALLOCATION:** Export Restricted

BIDDABLE SPECIES: Douglas fir

BID DEPOSIT: \$112,800.00 or Bid Bond. Said deposit shall constitute an opening bid at the appraised price.

HARVEST METHOD: Cable systems, shovel equipment, and tracked skidder. Lead end suspension required on all cable settings. Landing debris must be piled as directed by the Contract Administrator. Yarding will not be permitted from November 1 to April 30 unless authorized in writing by the Contract Administrator Approximately 100% of the sale area may be harvested using ground-based systems.

ROADS: 29.59 stations of required construction. 24.02 stations of optional construction. 17.32 stations of light road abandonment. Rock is available from a State Pit in Sec 36, Twn 9N, Rng 05W, W.M. and a Stockpile located in Section 31, Township 9 North, Range 5 West, W.M. The Purchaser shall manufacture 6000 cubic yards truck measure of 4 inch minus rock, of which 600 cubic yards shall be stockpiled. Road construction will not be permitted from October 1 to April 30 unless authorized in writing by the Contract Administrator.

ACREAGE DETERMINATION

CRUISE METHOD: Acreage determined by laser traverse. See Pre-Cruise and Cruise Narratives. Error of closure: 1:345. Gross acres: 79. Acres deducted for leave trees: 3. Acres of even-aged harvest: 68. Acres of thinning: 8 acres.

FEES: \$45,390.00 is due on day of sale. \$9.00 per MBF is due upon removal. These are in addition to the bid price.

SPECIAL REMARKS: Vine maple clumps must be uprooted and piled. Slash must be piled to provide at least 360 well distributed plantable spots per acre as directed by the Contract Administrator.

TIMBER SALE MAP

SALE NAME: CLUTCH

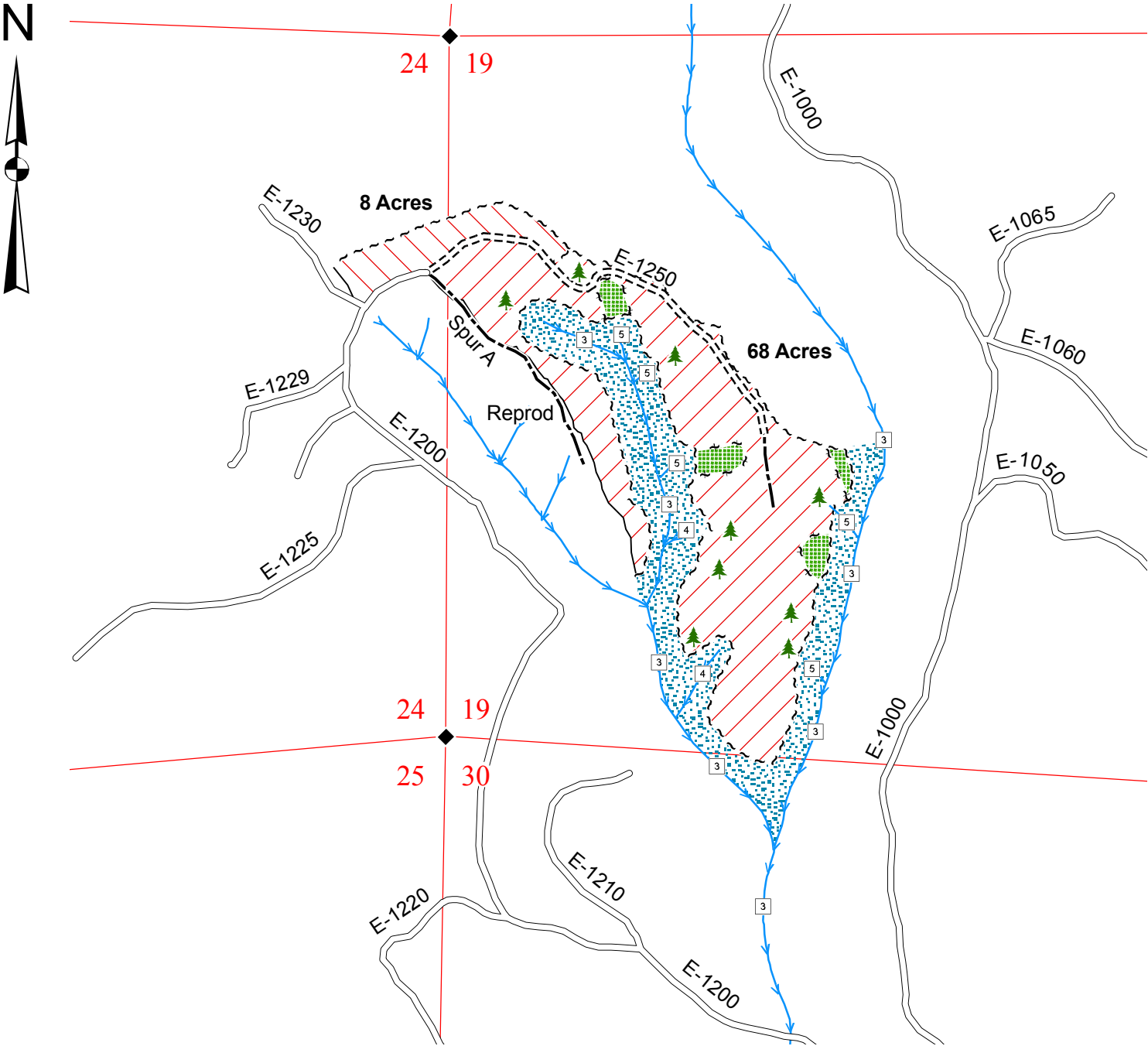
AGREEMENT NO: 30-076839

TRUST(S): State Forest Board Transfer (01)

REGION: Pacific Cascade

COUNTY(S): Wahkiakum

Township 09 North, Range 04 West, & T09N R05W, W.M.



Legend

Regeneration Area

Thinning Area

Leave Tree Area

RMZ

Sale Boundary Tags (White)

Leave Tree Tags (Yellow)

Existing Roads

Required Construction

Optional Construction

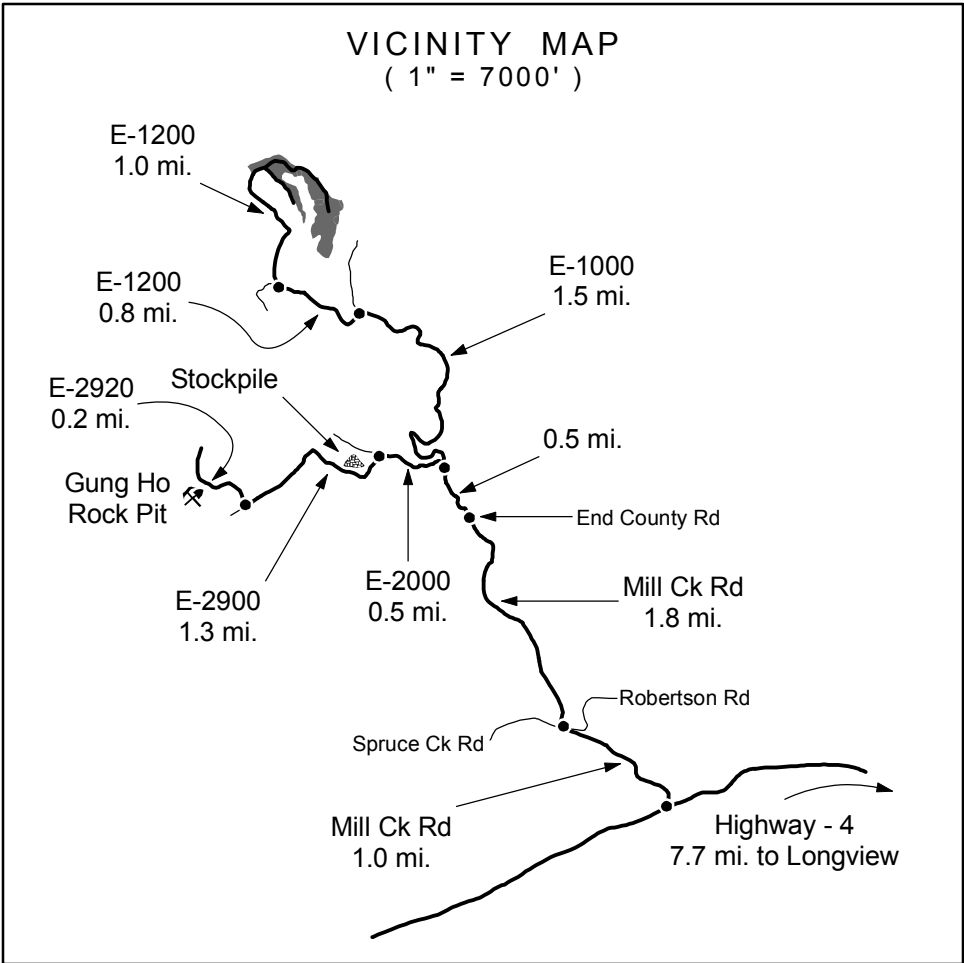
Streams

Water Type 1 - 5

Monumented Corner

Leave Trees (Blue Paint)

Existing Rock Pit



Drawn By: Shawn B.

Date: August 29, 2005

Scale: 1" = 1000'

Elevation: 700ft. - 1,160ft.

TIMBER NOTICE OF SALE

SALE NAME: NORTH OLSEN

AGREEMENT NO: 30-077266

AUCTION: February 21, 2006 starting at 10:00 a.m., **COUNTY:** Whatcom
Northwest Region Office, Sedro Woolley, WA

SALE LOCATION: Sale located approximately 12 miles east of Bellingham.

PRODUCTS SOLD AND SALE AREA: All timber, except trees marked with blue paint at DBH and root collar, cedar snags, dead and down cedar trees, logs and stumps, and all other downed woody debris, bounded as follows: by white timber sale boundary tags, and the OC-1100 Road in Unit #1A; by white timber sale boundary tags, adjacent young stands, the OC-1130 Road and the OC-1100 Road, in Unit #1B; by white timber sale boundary tags, and the OC-1100 Road, in Unit #2; by white timber sale boundary tags, adjacent young stands, the OC-1136A Road, OC-1130 Road, and the OC-1135 Road, in Unit #3 on part(s) of Sections 20 and 21 all in Township 38 North, Range 4 East, W.M., containing 117 acres, more or less.

ESTIMATED SALE VOLUMES AND QUALITY:

Species	Avg DBH	Ring Count	Total MBF	MBF by Grade								UT
				1P	2P	3P	SM	1S	2S	3S	4S	
Douglas fir	18	6	2,530			90	60		1,642	633	105	
Red alder	16		826						277	314	235	
Hemlock	12	8	329						76	197	56	
Maple	16		108						26	25	57	
Red cedar	16		100							88	12	
Cottonwood	27		59					54	4		1	
Silver fir	29		40						40			
Birch	9		8								8	
Sale Total			4,000									

MINIMUM BID: \$1,278,000.00 **BID METHOD:** Sealed Bids

PERFORMANCE SECURITY: \$100,000.00 **SALE TYPE:** Lump Sum

EXPIRATION DATE: September 30, 2007 **ALLOCATION:** Export Restricted

BID DEPOSIT: \$127,800.00 or Bid Bond. Said deposit shall constitute an opening bid at the appraised price.

HARVEST METHOD: Cable and Shovel. Cable; cable or shovel on slopes 25% or less. Falling and Yarding will not be permitted from November 1 to March 31 unless authorized in writing by the Contract Administrator (this pertains to ground-based yarding and mechanized falling only) to reduce soil damage and erosion.

ROADS: 8.02 stations of optional construction. 30.41 stations of optional reconstruction. 33.87 stations of existing road to be abandoned. 8.02 stations of new road to be abandoned if built.

Development of an existing sandstone source (OC-1130 Sandstone Pit) at station 51.86 of the OC-1130 Road will involve drilling, shooting, and processing rock to generate approximately 15 cubic yards of rip rap and approximately 640 cubic yards of subgrade ballast. This rock is available at no cost on State land in Section 20, Township 38 North, Range 4 East, W.M.

Development of an existing hardrock source (Good-N-Gas Pit) at milepost 1.7 of the L-1000 Road will involve drilling, shooting, and processing rock to generate approximately 1,304 cubic yards of 3-inch-minus surfacing ballast. This rock is available at no cost on State land in Section 15, Township 39 North, Range 4 East, W.M.

Road construction, road reconstruction, road abandonment, and the hauling of rock will not be permitted from November 1 to March 31 unless authorized in writing by the Contract Administrator to reduce soil damage and siltation. The hauling of forest products will not be permitted from November 1 to March 31 unless authorized in writing by the Contract Administrator to reduce soil damage and siltation.

ACREAGE DETERMINATION

CRUISE METHOD: Acres determined by GPS and Hand traverse with laser and compass. 133.8 acres gross. 16.9 acres deducted for green tree retention clumps, leave areas, and existing roads. 116.9 acres net. Cruised using variable plot method. Expansion factor used is 54.45 for Unit #1B, 2 and 3; and 40 for Unit #1A. Sighting height is 4.5 feet. Grid size plot spacing is

TIMBER NOTICE OF SALE

320 X 200 feet in Units #1B, 2 and 3; and 250 x 250 feet in Unit #1A. Plot ratio cruise count is 1:1 in Units #1B, 2, and 3; and cruised both in Unit #1A. 2 plots were taken in Unit #1A, 20 plots were taken in Unit #1B, 24 plots were taken in Unit #2, and 30 plots taken in Unit #3, for a total of 76 plots.

FEES: \$53,000.00 is due on day of sale. \$9.00 per MBF is due upon removal. These are in addition to the bid price.

SPECIAL REMARKS: (1) There is to be no activity using ground-based equipment in Unit #2 in the location designated on timber sale map from November 1 to March 31. **THIS CLAUSE IS NOT WAIVABLE.** (2) Road failure at 15+09 of the OC-1100 road will be repaired at the expense of the DNR.

TIMBER SALE MAP

SALE NAME:

North Olsen

AGREEMENT NO:

77266

TRUST(S):

Common School Indemnity (03), Capitol Building Grant (07)

REGION:

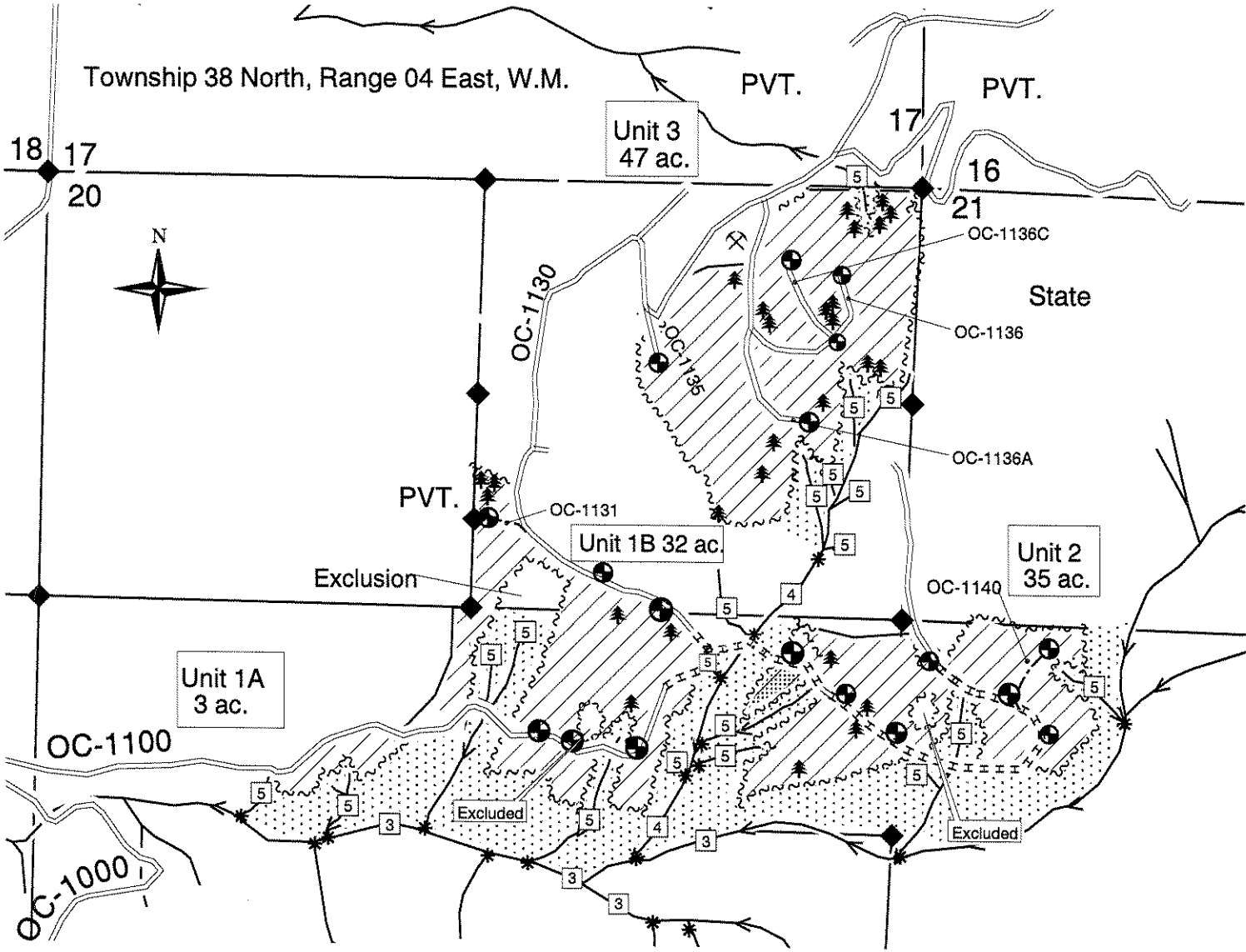
Northwest

COUNTY(S):

Whatcom

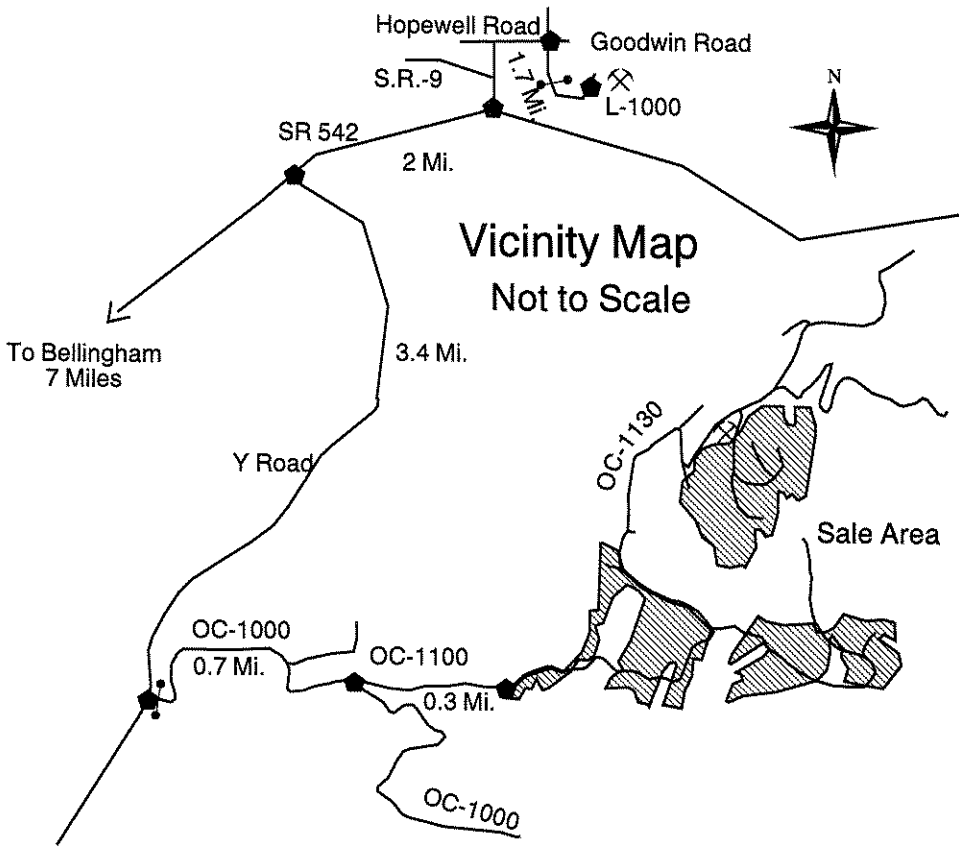
ELEVATION:

800' - 1850'



Legend

- Units
- ~~~~~ Sale Boundary Tags
- Logged Area Boundary
- Symbols
- Timing Restriction Area
- Riparian Management Zone
- Survey Corner
- Landing
- Tagged Leave Tree Area
- Water Type Break
- Stream Type
- Gate
- Rock Pit
- Sale Area
- Roads
- Existing Road
- Optional Construction
- Optional Reconstruction
- Streams
- Type 1-5



Drawn By: Megan Penney
Date: July 20, 2005
Scale: 1" = 1000'
Version: 2.5

TIMBER NOTICE OF SALE

SALE NAME: *HOWELL POLE*

AGREEMENT NO: *30-076834*

AUCTION: February 21, 2006 starting at 10:00 a.m., **COUNTY:** Mason
South Puget Sound Region Office, Enumclaw, WA

SALE LOCATION: Sale located approximately 7 miles west of Belfair.

PRODUCTS SOLD AND SALE AREA: Approximately 1777 Purchaser select Douglas-fir poles bounded by white timber sale boundary tags, property line marked with Carsonite posts and yellow flagging and the Belfair-Tahuya County Road in Units #1 and #2; approximately 35 Purchaser select Douglas-fir poles bounded by orange right of way boundary tags on part(s) of Sections 5 and 6 all in Township 22 North, Range 2 West, Sections 31 and 32 all in Township 23 North, Range 2 West, W.M., containing 94 acres, more or less.

NON-POLE VOLUMES AND QUALITY:

Species	Avg DBH	Ring Count	Total MBF	MBF by Grade								
				1P	2P	3P	SM	1S	2S	3S	4S	UT
Douglas fir	12.7		32						6	20	7	
Hemlock	10		1								1	
Non-Pole Total			33									

POLE DIAMETER DISTRIBUTION:

Species	MBF	\$/MBF	DGL/PCS	DGL/PCS	DGL/PCS	DGL/PCS	DGL/PCS
Douglas fir	260	\$0.00	10/93	12/740	14/493	16/302	18/149
Pole Total	260						
Sale Total	293						

MINIMUM BID: \$150,000.00 **BID METHOD:** Sealed Bids

PERFORMANCE SECURITY: \$30,000.00 **SALE TYPE:** Lump Sum

EXPIRATION DATE: November 30, 2006 **ALLOCATION:** Export Restricted

BID DEPOSIT: \$15,000.00 or Bid Bond. Said deposit shall constitute an opening bid at the appraised price.

HARVEST METHOD: Ground based equipment. Falling and Yarding will not be permitted from October 1 to April 30 unless authorized in writing by the Contract Administrator, nor at all on weekends or state recognized holidays.

ROADS: 11.45 stations of required construction. Purchaser maintenance on all roads used. Road construction will not be permitted from October 1 to April 30 unless authorized in writing by the Contract Administrator, nor at all on weekends or state recognized holidays. The hauling of forest products will not be permitted from October 1 to April 30 unless authorized in writing by the Contract Administrator, nor at all on weekends or state recognized holidays.

ACREAGE DETERMINATION

CRUISE METHOD: Acreage was determined by traversing boundaries with GPS. Poles were cruised in both units using 1/10th acre plots with a 12.35 expansion factor in Unit #1 and a 22.05 expansion factor in Unit #2.

FEES: \$3,880.00 is due on day of sale. \$9.00 per MBF is due upon removal. These are in addition to the bid price.

SPECIAL REMARKS: Poles are not marked. There is an estimated 12 poles per acre in Unit #1 and 22 poles per acre in Unit #2. 75 percent of poles are distribution size. Purchaser must use the designated skid trails, marked with stakes and pink and orange flagging, as the main trunk skid trails. All poles must be yarded directly to these skid trails or constructed roads.

TIMBER SALE MAP

SALE NAME:

AGREEMENT NO:

TRUST(S):

HOWELL POLE

30-076834

FOREST BOARD TRANSFER

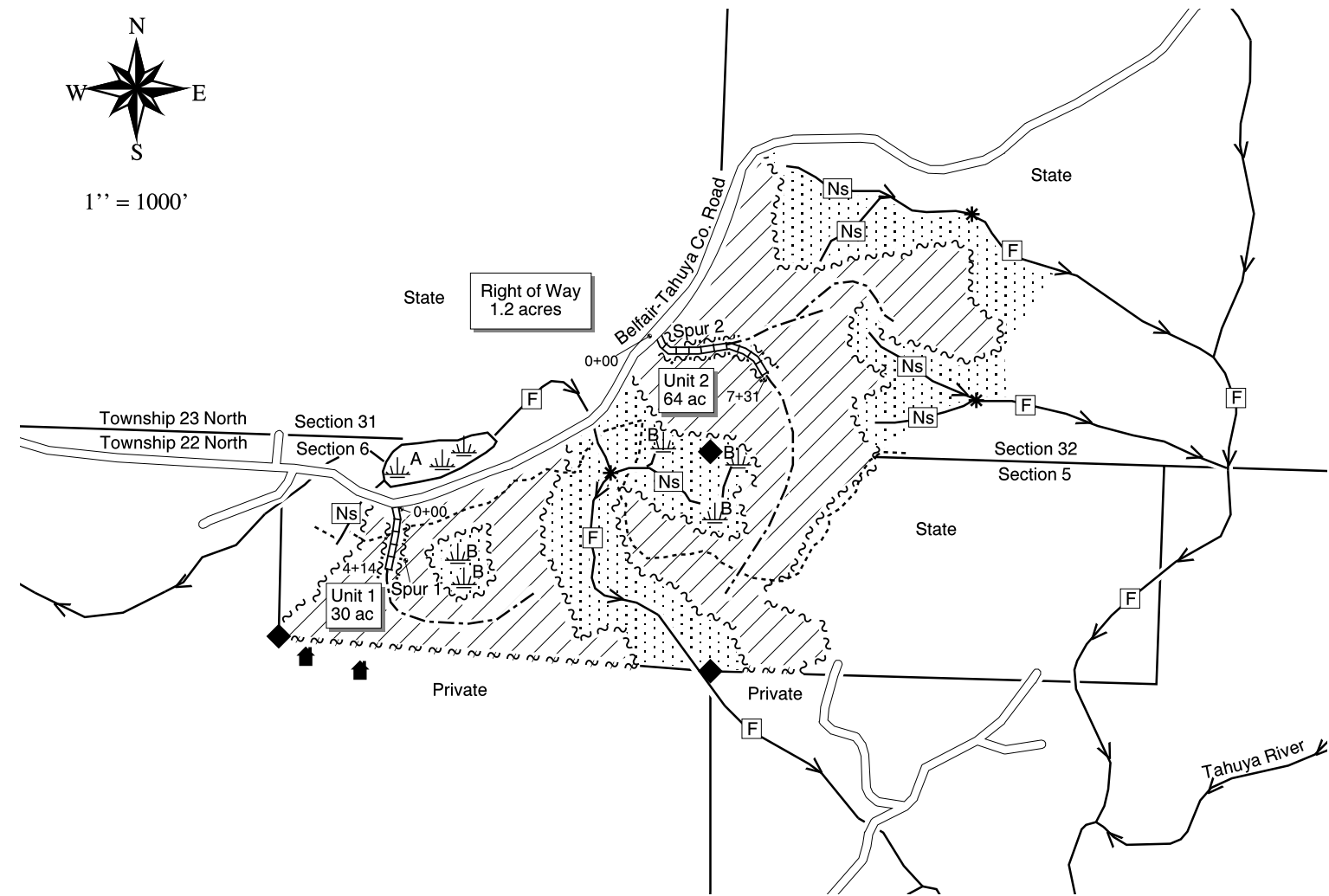
REGION:

COUNTY(S):

SOUTH PUGET SOUND

MASON

TOWNSHIP 22 & 23 NORTH, RANGE 2 WEST, W.M.



LEGEND

- ~~~~~

~~~~~

White Timber Sale Boundary Tags

Property line marked with yellow flagging and Carsonite posts

Harvest Area

RMZ/WMZ

Existing Road

Optional Construction

Required Skid Trail marked with stakes and pink & orange flagging
- Water Type Break

Wetland

Water Type

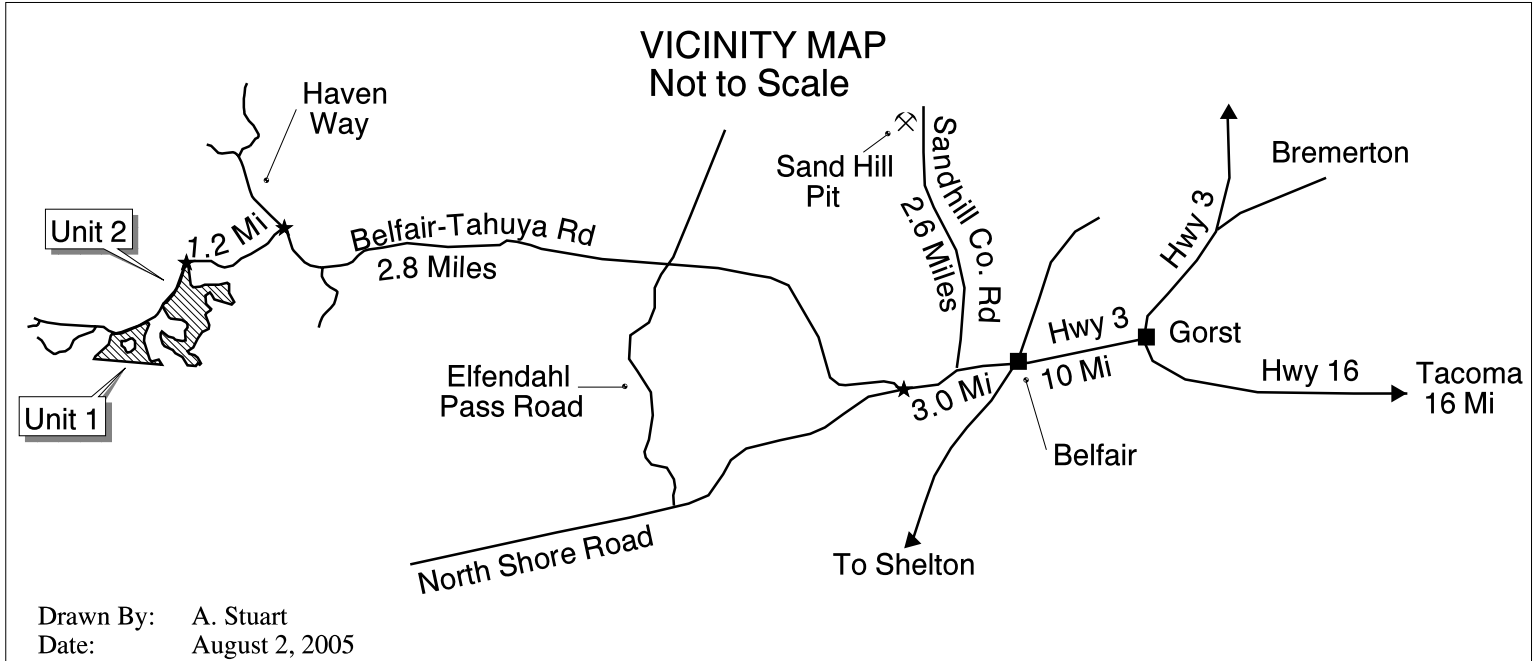
Stream

Survey Corner

Howell Lake Loop Trail

Houses

ELEVATION RANGE: 0-500 feet



Drawn By: A. Stuart  
Date: August 2, 2005



TIMBER NOTICE OF SALE

**SALE NAME:** MUDDY CREEK THIN

**AGREEMENT NO:** 30-077610

**AUCTION:** February 21, 2006 starting at 10:00 a.m., **COUNTY:** Skagit  
Northwest Region Office, Sedro Woolley, WA

**SALE LOCATION:** Sale located approximately 2 miles north of Hamilton

**PRODUCTS SOLD AND SALE AREA:** All timber, except as described in Schedule B and cedar snags, dead and down cedar trees, logs and stumps, bounded as follows: by white timber sale boundary tags, and the HO-2000 road in Unit #1; by white timber sale boundary tags, the HO-2000, HO-2000B, HO-2400, HO-2500, HO-2521, and HO-2520 roads in Unit #2; all timber within 20-feet of the centerline of HO-2030 from station 0+00 to station 31+50 in Unit #1 on part(s) of Sections 1 and 2 all in Township 35 North, Range 6 East, Sections 35 and 36 all in Township 36 North, Range 6 East, W.M., containing 167 acres, more or less.

**ESTIMATED SALE VOLUMES AND QUALITY:**

| Species     | Avg DBH | Ring Count | Total MBF | Total Tons | Price \$/Ton | MBF by Grade |    |    |    |    |    |     |     | UT |
|-------------|---------|------------|-----------|------------|--------------|--------------|----|----|----|----|----|-----|-----|----|
|             |         |            |           |            |              | 1P           | 2P | 3P | SM | 1S | 2S | 3S  | 4S  |    |
| Douglas fir | 13      | 2          | 971       | 7,332      | \$28.00      |              |    |    |    |    | 22 | 816 | 133 |    |
| Red alder   | 8       |            | 2         | 38         | \$28.00      |              |    |    |    |    |    |     | 2   |    |
| Hemlock     | 8       | 3          | 2         | 13         | \$28.00      |              |    |    |    |    |    |     | 2   |    |
| Sale Total  |         |            | 975       | 7,383      |              |              |    |    |    |    |    |     |     |    |

**MINIMUM BID:** \$28/ton (est. value \$207,000.00) **BID METHOD:** Sealed Bids

**PERFORMANCE SECURITY:** \$41,400.00 **SALE TYPE:** Tonnage Scale

**EXPIRATION DATE:** September 30, 2007 **ALLOCATION:** Export Restricted

**BIDDABLE SPECIES:** Bidding to be allowed on all species combined.

**BID DEPOSIT:** \$20,700.00 or Bid Bond. Said deposit shall constitute an opening bid at the appraised price.

**HARVEST METHOD:** Forwarder. Cutting and yarding will not be permitted during the bark slippage season unless authorized in writing by the Contract Administrator. This season is estimated to run from April 1 to June 30 but will vary dependent on weather conditions. If permission is granted to operate during the bark slippage season the purchaser will be required to provide a plan outlining mitigation measures. Yarding will not be permitted from November 1 to March 31 unless authorized in writing by the Contract Administrator to reduce soil damage and erosion.

**ROADS:** 33.50 stations of required reconstruction.

Development of an existing gravel source (Section 2 Pit) at station 17.00 of the HO-2010 Road will involve stripping and processing rock to generate approximately 50 cubic yards of rip rap and approximately 1,240 cubic yards of gravel ballast. This rock is available at no cost on State land in Section 2, Township 35 North, Range 6 East, W.M. Road construction and the hauling of rock will not be permitted from November 1 to March 31 unless authorized in writing by the Contract Administrator to reduce soil damage and siltation. The hauling of forest products will not be permitted from November 1 to March 31 unless authorized in writing by the Contract Administrator to reduce road damage and siltation.

**ACREAGE DETERMINATION**

**CRUISE METHOD:** Acres determined by GPS traverse. 173.2 acres gross. 7.0 acres deducted for existing roads and a wetland area. 166.2 acres net (Unit #1 = 73.6 acres and Unit #2 = 92.6 acres). Cruised using fixed plot method. Plot size is 1/20th acre. Sighting height is 4.5 feet. Grid size plot spacing is 500 X 500 feet. Plot ratio cruise count is cruised all. 19 plots were taken in Unit #1, 18 plots were taken in Unit #2.

**FEES:** \$12,945.25 is due on day of sale. \$1.18 per ton is due upon removal. These are in addition to the bid price.

**SPECIAL REMARKS:** (1) Blue Special Management tags bound equipment exclusion zones. (2) On one designated skid trail, the purchaser shall install a temporary 24" x 30' culvert in stream crossing at station 0+75 (for stream labeled "O"). This culvert can only be in place between April 1 and October 31 of any given year.



**Schedule B**  
**Muddy Creek Thin Prescription**

DESIGNATED LEAVE TREES:

Units 1 & 2:

1. Leave 95 to 105 trees per acre (tpa) across entire unit (including corridors and R/W areas) with an average spacing of approximately 21 feet by 21 feet.
  - a. Openings created by felling trees shall not exceed 30 feet between leave trees. If openings in the stand exceed this distance, sufficient trees shall be left on the perimeter of the opening to maintain the appropriate trees per acre.
2. Leave all trees equal to or greater than 20" dbh.
3. Leave all western red cedar. Western red cedar can be counted toward the final leave tree requirements if they are free of disease and defect.
4. If no conifers exist, hardwood species must be used to fulfill the spacing requirements. If conifers do exist, remove all hardwoods.

Unit 1 only:

5. Leave all trees greater than 17" diameter breast height (dbh), unless the trees are severely deformed as defined below or need to be removed for corridors.

Unit 2 only:

6. Leave all trees greater than 16" dbh unless the trees are severely deformed as defined below or need to be removed for corridors.

LEAVE TREE DEFINITION

Leave trees in the unit will be selected by comparing their characteristics with other trees in the stand. Leave trees will be the best trees from the largest diameter classes available and evenly distributed over the landscape.

Preferred leave tree species in order of preference are:

1. Western Red Cedar
2. Douglas-fir
3. Western Hemlock
4. Red alder
5. Big leaf maple

Best tree definition is having the following characteristics:

1. Fullest and most vigorous crowns
2. Free of disease, major defect and damage
3. Best form: tallest tree, straightest boles, and smallest limb diameters

Deformed tree:

A tree that has forked tops, broken tops, or severe cat faces (bark removed on more than half the circumference of the tree).

---

GROUND-BASED YARDING CORRIDORS:

Corridors are limited to 14 feet wide (including rub trees) and no less than 70 feet apart as measured from the center of the corridor. Where possible corridors should be located in a manner to minimize the damage to or removal of leave trees. No yarding will take place on slopes greater than 25%.

---



**COMPLIANCE:**

A 1/20 acre fixed radius plot (26.3 feet) will also be measured to determine trees per acre. The number of trees in a plot will be multiplied by 20 to determine the trees per acre for that plot. The average of all plots in a unit will determine the trees per acre for that unit. Only trees greater than or equal to 6.5" DBH will be measured.

---

**UNIT DIVISIONS FOR ASSESSMENT OF DAMAGE:**

Per contract clauses H-012 and D-040.

**Unit 1**

Three compartments (damage units) are delineated for assessment of damage; these are marked on Schedule D- Damage Unit Map and labeled as 1A, 1B, and 1C.

**Unit 2**

Four compartments (damage units) are delineated Schedule D- Damage Unit Map for assessment of damage:

Compartment 1 = 2A and 2B.

Compartment 2 = 2C.

Compartment 3 = 2D and 2E.

Compartment 4 = 2F and 2G.

---

**CERTIFICATION OF FALLERS AND YARDER OPERATORS (additional requirements beyond those outlined in the H-011)**

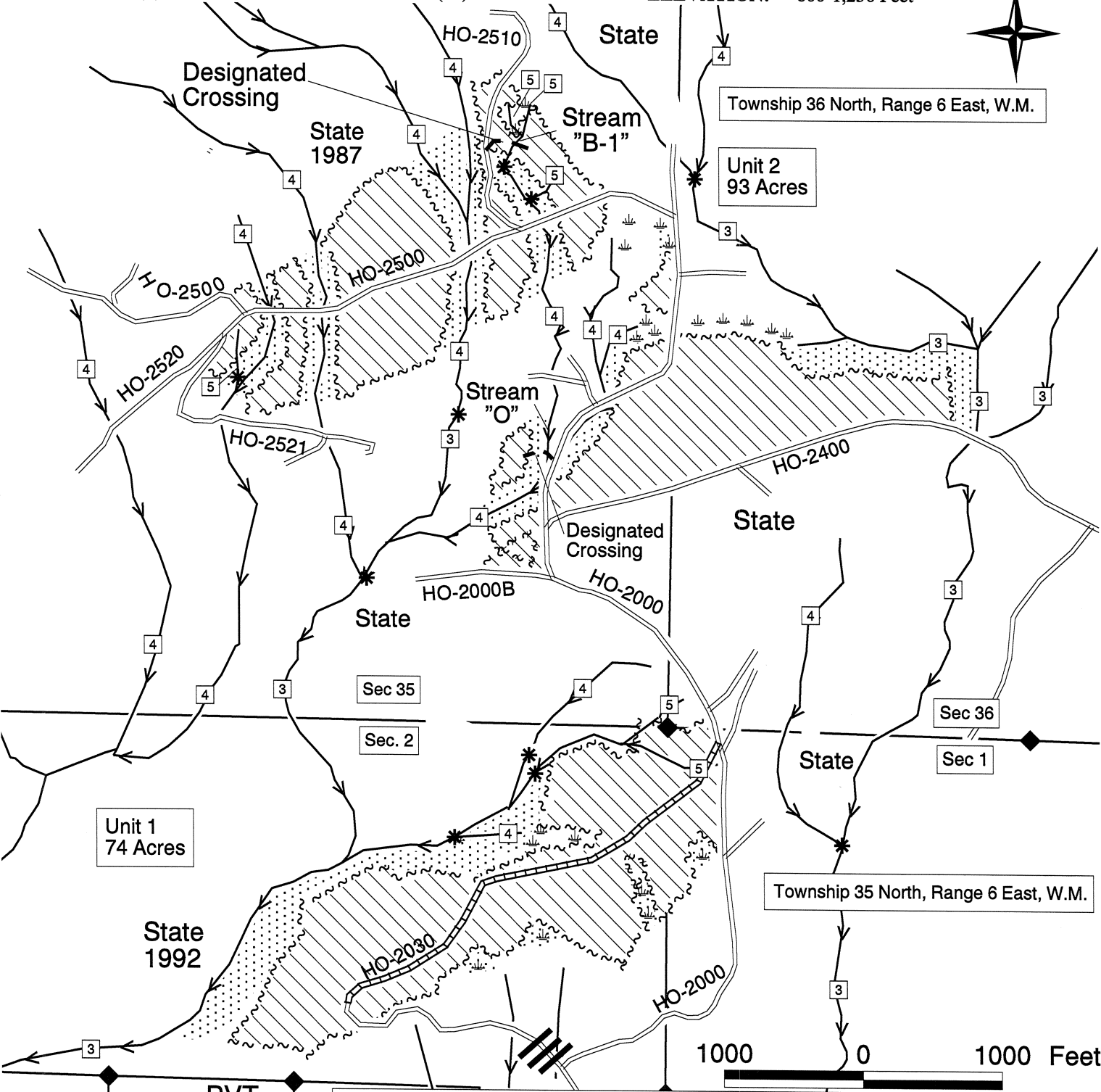
The contract administrator and faller/harvest operator will jointly review the take tree selection criteria as outlined in Schedule B of the sale contract. In conjunction with the Contract administrator, the faller/ harvest operator will mark a designated area as a test plot within the sale area boundary. Satisfactory thinning of the test plot completes the certification process. Certifications will be issued to individuals when they demonstrate to the Contract administrator their ability to perform within the requirements set forth in the contract.



TIMBER SALE MAP

SALE NAME: Muddy Creek Thin  
AGREEMENT NO: 30-077610  
TRUST(S): Forest Board Transfer (01)

REGION: Northwest  
COUNTY(S): Skagit  
ELEVATION: 600-1,250 Feet



Legend

- Units
- ~~~~ Sale Boundary Tags
  - ~~~~ Management Unit Boundary Tags
  - Logged Area Boundary
- Symbols
- \* Water Type Break
  - Wetlands
  - Rock Pit
  - 3 Water Type
  - Survey Monument
  - Sale Area
  - Triple Tank Trap
- Streams
- Type 1-5
  - RMZ / WMZ
- Roads
- Existing Road
  - Required Reconstruction
  - Designated Crossing

Drawn By: K. Ohlson-Kiehn  
Date: July 5, 2005  
Scale: 1" = 1000'  
Version: 2.0

Vicinity Map  
Not to Scale

