

Washington State Department of Natural Resources (DNR)

Bidder's/Purchaser's Inspection of Sale Area and Forest Products

Acreage estimates and volume estimates contained within each timber notice of sale and each timber sale contract are made only for administrative and identification purposes. Except as expressly provided by the timber sale contract, the purchaser shall be responsible for paying the entire purchase price, even if the actual acreage or timber volume varies from the estimated quantity or volume shown.

All prospective bidders have the opportunity and are expected to inspect the sale area and the forest products located thereon. Bidders shall not rely on any representations by the State including, but not limited to, acreage estimates, volume estimates, appraisal or pre-bid documentation. The successful bidder/purchaser will further warrant that they have entered the timber sale contract without any reliance upon the DNR's volume estimates, acreage estimates, appraisals, pre-bid documentation, or any other representation by the DNR.

Any timber sale contract arising out of these public auctions will require the successful purchaser to warrant that they are entering the timber sale contract based solely upon their own judgment of the value of the forest products, formed after their own examination and inspection of both the timber sale area and the forest products being sold.

Exclusion and Disclaimer of Warranties

The PARTIES AGREE that the IMPLIED WARRANTIES OF MERCHANTABILITY AND FITNESS FOR A PARTICULAR PURPOSE, and ALL OTHER WARRANTIES EXPRESS OR IMPLIED, ARE EXCLUDED from this transaction, and shall not apply to the goods sold. For example, THE FOLLOWING SPECIFIC MATTERS ARE NOT WARRANTED, and are EXCLUDED from this transaction:

- a. ***The merchantability of the forest products.*** The use of the term “merchantable” in any document is not intended to vary the foregoing.
- b. ***The condition of the forest products.*** All forest products will be conveyed “AS IS.”
- c. ***The acreage contained within any sale area.*** Any acreage descriptions appearing in the timber notices of sale, timber sale contract, timber sale map or other documents are estimates only, provided solely for administrative and identification purposes.
- d. ***The volume, quality, or grade of the forest products.*** The descriptions of the forest products to be conveyed are estimates only, made solely for administrative and identification purposes.
- e. ***The correctness of any soil or surface conditions, presale construction appraisals, investigations, and all other pre-bid documents prepared by or for the State.*** These documents have been prepared for the State’s appraisal purposes only.
- f. ***That the sale area is free from threatened or endangered species, or their habitat.*** The State is not responsible for any interferences with forestry operations that result from the presence of any threatened or endangered species, or the presence of their habitat, within the sale area.
- g. ***That the forestry operations to be performed under this contract will be free from regulatory actions by governmental agencies.*** The State is not responsible for actions to enforce regulatory laws, such as the Washington Forest Practices Act (Chapter 76.09 RCW), taken by the Department of Natural Resources or any other agency that may affect the operability of these timber sales.

- h. Items contained in any other documents prepared for or by the State.

Please also see timber sale contract clause G-060 for further information.

BIDDING PROCEDURES FOR TIMBER AUCTIONS

The general requirements that follow are a part of all Timber Notices of Sale to be auctioned by the Department of Natural Resources (DNR).

General Information

The State reserves the right to waive minor irregularities and the right to reject any or all bids.

A. This book contains the timber notices of sale and maps for each timber sale scheduled to be auctioned. More specific information can be obtained by contacting the appropriate region office at the number listed on the back cover of this book.

B. The timber notice of sale is a summary of sale information. For more specific information, interested parties are encouraged to view the Appraisal Packets on the DNR Internet Site @ www.dnr.wa.gov, this will take you directly to the Product Sales Section. The Appraisal Packets contain **DRAFT** copies of the timber notice of sale, map, contract, road plan, cruise data, precruise and cruise narrative, Forest Practices Application (FPA), Hydraulics Project Approval (HPA).

C. The sale preview packets may be obtained at no charge for individual sales by visiting the appropriate region office.

D. Timber sale contracts contain extensive terms and conditions that will be binding upon successful high bidders. Each bidder should carefully review all terms contained in the appropriate **DRAFT** timber sale contract prior to bidding on a sale, and should review the final contract prior to signing. **DRAFT** timber sale contracts are contained in the preview and presales packets and are available upon request at the respective region office.

E. Sales advertised in this book have not been approved by the Board of Natural Resources and are subject to the Board's approval before they will be sold. The Board meets and approves sales approximately six weeks prior to auction. All sales are subject to confirmation by the DNR under RCW 79.15.120.

F. The State does not guarantee the accuracy of any information contained herein pertaining to particular sales. Therefore, all prospective purchasers are expected to make their own independent inspections and appraisals prior to bidding.

G. If any conflict exists between the information in the Timber Notice of Sale, timber sale map, sale preview packets and that in the timber sale contract, the signed contract will prevail.

H. Timber sales are subject to the Washington State Forest Excise Tax (RCW Chapter 84.33).

I. Within 30 days of sale confirmation, the apparent high bidder will provide to the State the Performance Security specified on each Notice of Sale.

J. Each DNR region office has information about sales offered in that region. For further information, contact the respective DNR region office. Region office addresses and telephone numbers appear on the back cover of this booklet.

K. The purchaser assumes the responsibility for any costs associated with extra maintenance or repair levied by a county for any county road used by the purchaser.

BIDDING PROCEDURES FOR TIMBER AUCTIONS (Continued)

Bidding Process

- A. All timber will be auctioned using the sealed bid method.
- B. Bids submitted on day of auction must be in the bid box at the specified auction location before 10:00 a.m. The respective DNR region office must receive mailed bids by 4:30 p.m., on the last business day before the auction. Bidders assume all risk for the method of delivery.
- C. The DNR has the right to reject bid forms that are completed incorrectly. *All bid forms must have an original signature on behalf of the person or entity submitting the bid, and must be on the form provided in this booklet or a photocopy thereof. Revised documents are not permissible.* Bidding instructions are on the back of the Sealed Bid Form. A bid deposit must be included in the sealed bid envelope unless using a Timber Sale Statewide Bid Bond.
- D. All bids must include the completed Sealed Bid Form and bid deposit.
- E. Bids will be opened in each respective region in the order in which sales appear in the Public Auction Sale of Timber book (alphabetically by county and by agreement number).
- F. If a tie bid occurs, the names of the tie bidders will be placed in a hat and the successful bidder will be determined by a drawing.
- G. The apparent high bidder on a particular sale will have the option of withdrawing additional sealed bids submitted for any remaining sales to be auctioned. The apparent high bidder must exercise this option within two minutes after the apparent high bidder is announced.

Auction Time and Location

Auctions will start at 10:00 a.m. and close at 4:00 p.m. on the date and at the location specified in each Timber Notice of Sale.

Bid Deposits

- A. Required bid deposits are listed on each Timber Notice of Sale.
- B. Bid deposits must be in the form of cash, certified check, cashiers' check, money order or bid bond.
- C. Bid bonds may be either a Timber Sale Statewide Bid Bond or a Timber Sale Per Sale Bid Bond.
- D. All bid deposits shall be submitted by the person or entity submitting the bid and made payable to the Department of Natural Resources. **Third party deposits will not be accepted.**

Timber Sale Per Sale Bid Bonds

- A. The Per Sale Bid Bond shall guarantee payment of the bid deposit **within ten days of auction.**
- B. The balance between the bid bond and the Initial Deposit payment is due by 4:30 p.m., **on the day of auction.**
- C. Additional forms and instructions for a Per sale Bid Bond are available at any DNR region office.

Timber Sale Statewide Bid Bond

- A. Statewide Bid Bonds shall guarantee payment of the Initial Deposit on any statewide timber sale while the bond is in effect.
- B. The Statewide Bid Bond must be received by the Department of Natural Resources, Product Sales & Leasing Division, PO BOX 47016, Olympia, Washington, 98504-7016, ten days in advance of the auction date. The bond shall be in the amount of \$150,000.00.
- C. The bidder must supply a list of persons authorized to bid using the bond. Bid bonds are subject to approval by the Department of Natural Resources.
- D. Successful bidders using a Statewide Bid Bond must pay the total Initial Deposit payment (10 percent of the total bid price) **by 4:30 p.m. on the day of auction.**
- E. A Statewide Bid Bond cannot be used to secure the Initial Deposit payment due the day of auction.
- F. Additional forms and instructions for a statewide bid bond are available at any DNR region office.

Payments

The initial deposit for a sale is 10% of the total bid value as submitted by the apparent high bidder (25% if the bidder is a defaulter as defined under WAC 332-140-300) and never less than \$5,000.00 for lump sum sales. For Lump Sum sales appraised at less than \$5,000.00, the entire bid value is due on day of auction.

- a. Apparent high bidders using cash, certified check, cashiers' check or money order as a bid deposit must pay the total Initial Deposit amount by 4:30 p.m. on auction day.
- b. Apparent high bidders using a Timber Sale Per Sale Bid Bond as a bid deposit must pay the difference between the bid deposit and the total initial deposit by 4:30 p.m., on the day of auction. The bid bond amount must be replaced with a certified check, cashier's check, bank draft, cash, money order, or wire transfer within ten days of the auction.
- c. Apparent high bidders using a Timber Sale Statewide Bid Bond must pay the entire Initial Deposit amount by 4:30 p.m. on the day of auction.

Fees due on the day of sale must be paid by 4:30 p.m.

All payments must be in the form of a certified check, cashier's check, bank draft, cash, money order or wire transfer.

Eligibility to Bid

In order to bid on State timber sales you must be:

- 18 years of age (or have a co-signer who meets the eligibility requirements),
- Licensed to do business in the State of Washington,
- Eligible to bid on Export Restricted timber, and
- Capable of meeting all contract obligations.

Authorized Representatives

Companies may only use authorized representatives or company officers to bid on State sales, sign State documents or sign checks. A list of authorized representatives and their specific authorities must be submitted in writing to the Department of Natural Resources Product Sales & Leasing Division, PO BOX 47016, Olympia, Washington, 98504-7016, ten days in advance of the auction. A company owner or officer must sign this submittal.

State of Washington
Department of Natural Resources
Doug Sutherland, Commissioner of Public Lands

SEALED BID FORM

Sale Name _____ Agreement Number _____

_____ hereby submits the following bid for timber.
(Print full, legal company name)

(Street address, City, State, Zip Code)

(Phone Number)

Lump Sum Bid (Not Including Fees) \$_____ **For Total Sale**

Weight Scale Sale Bid (Not Including Fees) \$_____ / **Ton**

Scribner Scale Sale Bid (Not Including Fees) \$_____ / **MBF**

BID DEPOSIT

Bid Deposit Amount: \$_____

Bid Deposit Type:

- ☐ Cash, certified check, cashiers check, or money order
☐ Per Sale Bid Bond
☐ Statewide Bid Bond, Number _____

The Successful Bidder agrees to furnish, **within 30 days of confirmation date**, Performance Security acceptable to the State in the amount specified on the Notice of Sale. Performance Security must guarantee performance of all provisions of the contract and payment of any damages caused by operations under the contract or resulting from the successful bidders noncompliance with any rule or law.

Bidder's Warranty and Bid Signature

By signing and submitting this bid as an offer to purchaser forest products from the State, the Bidder hereby warrants to the State that they have had an opportunity to fully inspect the sale area and the forest products being sold. Bidder further warrants to the State that they enter this bid based upon their own judgments of the value of the forest products, formed after their own examination and inspection of both the timber sale area and the forest products being sold. Bidder also warrants to the State that they enter this bid without any reliance upon the volume estimates, acreage, appraisals, pre-bid documentation, or any other representation by the Washington State Department of Natural Resources.

(Signature of Authorized Representative submitting this bid)

Date _____

(Print **name and title** of Authorized Representative submitting this bid)

Note: all sales are subject to confirmation by the Commissioner of Public Lands (Refer to RCW 79.15.120)

Instructions For Completing Sealed Bid Form

All bids submitted for the purchase of forest products being sold by the Washington State Department of Natural Resources must have an original signature on behalf of the person or entity submitting the bid, and must be on the form provided in this booklet or a photocopy thereof. The DNR will not accept bids that are not signed, and will not accept bids that are not on the current, approved bid form. All appropriate blanks on bid form must be completed including the bid bond number if the bidder is relying upon a bid bond for bid deposit.

For more specific information, contact the appropriate region office.

In-Person Bids

- A. Sealed bids must be in auction box before 10:00 a.m. on the day of auction at the location specified in the Timber Notice of Sale.
 - B. Sealed bids must be submitted in an envelope with the name of the sale, the bidder's name and the contract number clearly written on the outside of the envelope. The full legal name and business address of the bidder must be inserted where indicated on the form, and must be on the bid bond and timber sale contract. The bid form must be signed by an authorized representative. When a bidder has more than one person authorized to bid, documentation of those persons with signature authority for bidding must accompany the bid or be on file at the region office. Sealed bid envelopes are available at all region offices. One bid per envelope.
 - C. Sealed bid envelopes **must** contain a completed bid form and a bid deposit.
 - D. Sealed bid envelopes **may** contain a check for the Initial Deposit amount and a check for fees.
-

Mailed Bids

- A. Bids that are mailed are required to have printed on the outside: "DO NOT OPEN UNTIL SALE DATE. SEALED BID ENCLOSED". The sealed bid envelope(s) will be enclosed inside the mailed-in envelope. Mailed bids must be submitted in an envelope with the name of the sale, the bidder's name and the agreement number clearly written on the outside of the envelope. The full legal name and business address of the bidder must be inserted where indicated on the form, and must be the same on the bid bond and timber sale contract. The Sealed Bid Form must be signed by an authorized representative. When a bidder has more than one person authorized to bid, then documentation of those persons with signature authority for bidding must accompany the bid or be on file at the region office. Mail-in envelopes are available at all region offices. One bid per mailed-in envelope.
 - B. Bids that are mailed will be accepted up to 4:30 p.m. the last business day before the auction by the region office in which the sale is located. Bidders assume the risk for the method of delivery. The DNR assumes no responsibility for any delays caused by any delivery service.
 - C. Sealed bid envelopes **must** contain a completed bid form and a bid deposit.
 - D. Sealed bid envelopes **may** contain a check for the Initial Deposit amount and a check for fees.
-

Initial Deposit:

Lump Sum Sales - Initial Deposit must equal 10% of the total bid submitted.
(25% if the bidder is a defaulter as defined under WAC 332-140-300)

Weight Scale Sales - Initial Deposit must equal 10% of the bid per ton multiplied by the total sale estimated tonnage. (25% if the bidder is a defaulter as defined under WAC 332-140-300)

Scribner MBF Scale Sales - Initial Deposit must equal 10% of the bid per MBF multiplied by the total sale MBF. (25% if the bidder is a defaulter as defined under WAC 332-140-300)

State of Washington
Department of Natural resources
Doug Sutherland, Commissioner of Public Lands

STATEWIDE BID BOND

Bond Number _____

_____ of _____,
(Principal's Name) (City, State)

hereinafter called PRINCIPAL, and _____ hereinafter called SURETY,

a corporation organized under the laws of the State of _____, and authorized to transact surety business in the State of Washington, as SURETY, are held and firmly bound jointly and severally to the State of Washington, Department of Natural Resources, hereinafter called the STATE, in the sum of \$150,000.00 Dollars, lawful money of the United States of America. The PRINCIPAL binds itself, its heirs, executors, administrators, successors, and assigns, and the SURETY binds itself, its successors, and assigns, all jointly and severally.

This bond shall be governed by the laws of the State of Washington. In the event of a lawsuit involving this bond, a venue shall be proper only in Thurston County Superior Court.

Signed, sealed and dated this _____ day of _____, _____.
(month) (year)

This statewide bid bond may be used for bidding between the following dates:

Starting: _____

Ending: _____

It Is Hereby Understood and Agreed:

If PRINCIPAL is an apparent high bidder, PRINCIPAL shall before 4:30 p.m., on day of sale, pay to the STATE the amount of the initial deposit in the form of a certified check, cashier's check, bank draft, cash or money order, then this agreement shall be void for the sale on which the payment is made; otherwise, it will remain in force.

SURETY will make payment to the STATE within ten days after demand by the STATE if the PRINCIPAL shall fail to make timely payment as described above.

The SURETY may cancel this bond by sending a written notice to the STATE, not less than forty-five days before a cancellation date; liability shall terminate as to acts or omissions of the PRINCIPAL that occur after the cancellation date.

The PRINCIPAL and the SURETY executed this bond on the date first mentioned.

Principal: (Above named)

Signature: _____

Name: _____

Title: _____

Address: _____

City: _____
State & Zip Code

Surety: (Above named)

Signature: _____

Name: _____

Title: _____

Address: _____

City: _____
State & Zip Code

Surety: (Local Office of Authorized agent)

Signature: _____

Name: _____

Title: _____

Address: _____

City: _____
Above
State & Zip

Notary or Company Seal in Space

Instructions For Completing Timber Sale Statewide Bid Bond

- A. This form is authorized for use as bid guaranty to qualify for bidding on Washington State Department of Natural Resources timber sales.
- B. The Statewide Bid Bond may be used as bid guaranty on more than one timber sale.
- C. The full legal name and business address of the PRINCIPAL must be inserted where indicated and must be the same as will appear on the bidding record and timber sale contract. The bond must be signed by an authorized person. Additionally, the name must be typed or printed below the signature and title must be shown.
- D. The full legal name and business address of the SURETY must be inserted where indicated. The bond must be signed by an authorized person. Additionally, the name must be typed or printed below the signature and the title must be shown.
- E. If the SURETY does not have a Washington State office or resident agent, but is authorized to transact surety business in the State of Washington as SURETY, it may leave this signature block blank.
- F. This form must be received by the Department of Natural Resources, Product Sales and Leasing Division, PO BOX 47016, Olympia, Washington, 98504-7016, ten days in advance of the auction.
- G. The PRINCIPAL must submit a list of authorized bidders with the Statewide Bid Bond Form.
- H. **The State reserves the right to reject *incomplete* or *incorrect* bid bond forms, making such forms unacceptable as bid guaranty.**

State of Washington
Department of Natural Resources
Doug Sutherland, Commissioner Of Public Lands

Timber Sale Per Sale Bid Bond

Bond Number_____

_____ of _____, hereinafter called PRINCIPAL, and _____, hereinafter called SURETY, a corporation organized under the laws of the State of _____ and authorized to transact surety business in the State of Washington, as SURETY, are held and firmly bound jointly and severally to the State of Washington, Department of Natural Resources, hereinafter called the STATE, in the sum of \$_____Dollars, lawful money of the United States of America. The PRINCIPAL binds itself, its heirs, executors, administrators, successors, and assigns, and the SURETY binds itself, its successors, and assigns, all jointly and severally.

This bond shall be governed by the laws of the State of Washington. In the event of a lawsuit involving this bond, venue shall be proper only in Thurston County Superior Court.

Signed, sealed, and dated this_____day of _____, 20_____.

BID IDENTIFICATION:

SALES NAME(S)	REQUIRED DEPOSIT	AGREEMENT NUMBER(S)

DATE OF BID: _____

It Is Hereby Understood and Agreed:

If PRINCIPAL is the high bidder on the sale(s) identified above and, within ten (10) days of the day of sale, transmits cash, certified check, cashier=s check, bank draft or money order, payable to the STATE, in the amount of the bid guaranty required by the terms of the Notice of Sale, *then* this obligation shall be void; *otherwise*, it shall remain in force.

SURETY will make payment to the STATE within ten (10) days after demand by the STATE whenever the PRINCIPAL shall fail to make timely payment as described above.

IN WITNESS WHEREOF: the PRINCIPAL and the SURETY have caused this bond to be executed on the date first mentioned.

SECOND OFFICER:

Signature: _____

Name: _____

Title: _____

PRINCIPAL: (Above Named)

Signature: _____

Name: _____

Title: _____

Address: _____

SURETY: (Local Office of Authorized Agent)

Signature:_____

Name: _____

Title: _____

Address: _____

City: _____

State & Zip: _____

City: _____

State & Zip:

SURETY: (Above Named)

Signature: _____

Name: _____

Title: _____

Address: _____

City: _____

State & Zip_____

NOTARY OR COMPANY SEAL IN THE SPACE ABOVE

Instructions For Completing Timber Sale PerSale (s) Bid Bond

- A. This form is authorized for use as bid guaranty to qualify for bidding on Washington State Department of Natural Resources timber sales.
- B. The Timber Sale Per Sale Bid Bond may be used as bid guaranty on more than one timber sale auction held the same date at the same location.
- C. The full legal name and business address of the PRINCIPAL must be the same as will appear on the bidding record and timber sale contract. The bond must be signed by an authorized person, the name typed or printed, and title shown. If PRINCIPAL is a corporation, a second officer must sign in the space to the left of the signature of the officer executing for the PRINCIPAL.
- D. The full legal name and business address of the SURETY must be inserted where indicated. The bond must be signed by an authorized person. Additionally, the name must be typed or printed below the signature and the title must be shown. If this person is not an officer of the corporation, evidence of authority must be submitted.
- E. If the SURETY does not have a Washington State office or resident agent, but is authorized to transact surety business in the State of Washington as Surety, it may leave the local office signature block blank.
- F. The date of the bid bond must not be later than the auction date.
- G. **The State reserves the right to reject *incomplete or incorrect* bid bond forms, making such forms unacceptable as guaranty.**

STATE OF WASHINGTON
DEPARTMENT OF NATURAL RESOURCES
Doug Sutherland, Commissioner of Public Lands

LOG SORT SEALED BID FORM

Sale Name _____ Agreement Number _____ Date _____.

_____ hereby submits the following bid for delivered logs.
(Print Company Name)

_____ Telephone Number _____
(Print Name Authorized Company Representative) (Contact for bid result notification)

(Street Address)

(City, State and Zip)

Agreement Number	Sort Number	Delivered Logs Bid Amount (fill in one only)	
		\$ / MBF	\$ / ton

Bid Deposit Amount \$_____

Bid Deposit Type: ☐ Cash, Certified Check, Cashiers Check, or Money Order
☐ Per Sale Bid Bond
☐ Statewide Bid Bond, Number _____

The successful bidder agrees to furnish payment security acceptable to the State in the amount as described in clause P-041 of the Purchaser’s contract prior to log delivery and at a date to be determined by the State.

Bidder’s Warranty and Bid Signature

By signing and submitting this bid as offer to purchase forest products from the State, the Bidder hereby warrants to the State that they have had an opportunity to fully inspect the sale area and the forest products being sold. Bidder further warrants to the State that they enter this bid based solely upon their own judgment of the value of the forest products, formed after their own examination and inspection of both the timber sale area and the forest products being sold. Bidder also warrants to the State that they enter this bid without any reliance upon the volume estimates, acreage, estimates, appraisals, pre-bid documentation, or any other representation by the State Department of Natural Resources.

(Signature of Authorized Representative submitting this bid) (Date of Signature)

(Print name and title of Authorized Representative submitting this bid)

NOTES: A separate bid form is required for each log sort bid and must be delivered in a separate envelope. Photocopies of this bid form may be used. Each photocopy must have original signatures. All sales are subject to confirmation by the Commissioner of Public Lands as per RCW 79.15.100.

SUPPLEMENTAL INFORMATION FORM

Provide the following information for log manufacturing specifications, delivery locations, weigh and scaling locations.

Log Manufacturing Specifications:

Enter one or more preferred log lengths for each log length range below.	Bidder's Preferred Log Lengths (Log lengths exclude trim)		
	1	2	3
12 ft. through 18 ft.			
20 ft. through 28 ft.			
30 ft. through 40 ft.			

Minimum log trim: _____ inches.

Additional Log or Pole Length Information:

To provide additional preferred cutting information you may attach a separate sheet or “Cutting card”.

Log Delivery Specifications:

Designate the point of delivery and address (must be a street address)

(Location Name)

(Street Address)

(City, State and Zip)

Weigh and Scaling Facilities:

Designate the state approved Weigh and Scaling facility closest to the point of delivery.

State approved Weighing and scaling facility address:

(Location Name)

(Street Address)

(City, State and Zip)

Final contract award is contingent upon the State’s haul cost analysis. Actual haul route may vary and is subject to change at the State’s discretion.

Instructions for Completing the Log Sort Sealed Bid and Supplemental Information Forms.

All bids submitted for the purchase of forest products being sold by the Washington State Department of Natural Resources must have an original signature on behalf of the person or entity submitting the bid, and must be on the form(s) provided in this booklet or a photocopy thereof. The DNR will not accept bids that are not signed, and will not accept bids that are not on the current, approved bid form. All appropriate blanks including Agreement Number, Sort Number, Bid amount (per mbf or ton as appropriate for the sort), Bid deposit amount and type. Signatures and date on bid form must be completed including the bid bond number if bidder is relying upon a bid bond for bid deposit.

Bids may not be accepted if the Supplemental Information Form is not included with the approved Log Sort Sealed Bid form or is incomplete.

For more specific information, contact the appropriate region office.

In-Person Bids

- A. Sealed bids must be in auction box or auction envelope before 10:00 a.m. on the day of sale at the location specified in the notice of sale.
- B. Sealed bids must be submitted in an envelope with the name of the sale, the bidder's name and the contract agreement number clearly written on the outside of the envelope. The full legal name and business address of the bidder must be inserted where indicated on the form, and must be the same as the name on the bid bond and timber sale contract. The bid form must be signed by an authorized person. When a bidder has more than one person authorized to bid, then documentation of those persons with signature authority for bidding must accompany the bid or be on file at the region office. Sealed bid envelopes are available at all region offices. One bid per envelope, please.
- C. Sealed bid envelopes must contain the following:
 - 1. A completed Log Sort Sealed Bid form;
 - 2. A completed Supplemental Information form; and
 - 3. A bid deposit

Mailed Bids

- A. Mail-in bid envelopes are required to have printed on the outside: "DO NOT OPEN UNTIL SALE DATE. SEALED BID ENCLOSED." The sealed bid envelope(s) will be enclosed inside the mailed-in envelope. Mailed bids must be submitted in an envelope with the name of the sale, the bidder's name and the agreement number clearly written on the outside of the envelope. The full legal name and business address of the bidder must be inserted where indicated on the form, and must be the same on the bid bond and timber sale contract. The bid form must be signed by an authorized person. When a bidder has more than one person authorized to bid, then documentation of those persons with signature authority for bidding must accompany the bid or be on file at the region office. Mail-in envelopes are available at all region offices. One bid per mailed-in envelope, please.
- B. Mail-in or otherwise delivered bids will be accepted up to 4:30 p.m. the last business day before the auction by the region office in which the sale is located. Bidders assume the risk for the method of delivery they chose. The DNR assumes no responsibility for any delays caused by any delivery service.
- C. Sealed bid envelopes must contain the following:
 - 1. A completed Log Sort Sealed Bid form;
 - 2. A completed Supplemental Information form; and
 - 3. A bid deposit

Summary Report of All Sales for the Month of April 2006

Board Sales

<u>County</u>	<u>Region</u>	<u>Agree #</u>	<u>Sale Name</u>	<u>Volume</u>	<u>Value</u>
Cowlitz	Pacific Cascade	77777	*KING RAT	9,187	\$3,239,000.00
Cowlitz	Pacific Cascade	77860	*ESCENT	4,334	\$1,894,000.00
Ferry	Northeast	77955	LONE RANCH	2,186	\$673,000.00
Grays Harbor Lewis	Pacific Cascade	78531	*HARD DRIVE	4,024	\$1,317,000.00
King	South Puget	75790	*LETTER GO	1,237	\$354,000.00
Kittitas Yakima	Southeast	77263	DIPPIN VAT	2,047	\$434,000.00
Klickitat	Southeast	78110	FISHBONE	2,207	\$1,046,000.00
Klickitat	Southeast	78111	DIABLO	2,974	\$708,000.00
Lewis	Pacific Cascade	78514	*PATRIOT POLE	566	\$395,000.00
Lewis	South Puget	78716	*COUGARILLA SORTS 1B-11B	4,157	\$2,132,869.00
Pend Oreille	Northeast	78574	TUNDUROY	5,488	\$1,806,000.00
Pierce	South Puget	78680	*UP WIND	7,901	\$2,146,000.00
Snohomish	Northwest	77644	*STIMSON TOES	3,472	\$985,000.00
Stevens	Northeast	77878	SHERRYLOCK FI SORTS	3,689	\$1,198,001.00
Stevens	Northeast	77890	WHISKEY	1,609	\$416,000.00
Stevens	Northeast	77921	DUNN ON TOP	4,200	\$1,274,000.00
Wahkiakum	Pacific Cascade	77692	*PELTON	2,305	\$779,000.00
Yakima	Southeast	78109	PINO	1,019	\$267,000.00
Total				62,602	\$21,063,870.00

Region Sales

<u>County</u>	<u>Region</u>	<u>Agree #</u>	<u>Sale Name</u>	<u>Volume</u>	<u>Value</u>
Kittitas	Southeast	78320	PUMPERNICKEL FIRE SALVAGE	1,421	\$158,000.00
Lewis	Pacific Cascade	78450	*NEWAUKUM AGAIN	430	\$190,000.00
Total				1,851	\$348,000.00

Sales marketed with an asterisk (*) are lands certified under the Sustainable Forestry Initiative® Program. www.aboutsfi.com

TIMBER NOTICE OF SALE

SALE NAME: KING RAT

AGREEMENT NO: 30-077777

AUCTION: April 27, 2006 starting at 10:00 a.m., **COUNTY:** Cowlitz
Pacific Cascade Region Office, Castle Rock, WA

SALE LOCATION: Sale located approximately 27 miles east of Woodland, WA.

PRODUCTS SOLD AND SALE AREA: All timber, except snags, pre-existing stumps, trees marked with blue paint and trees tagged out with leave tree area tags, bounded by the following: timber sale boundary tags, reprod and the N-3000 road in Unit #1, timber sale boundary tags, the N-3000 and N-3080 roads in Unit #2, timber sale boundary tags and property line in Unit #3, timber sale boundary tags and the N-3000 road in Unit #4, timber sale boundary tags in Unit #5; all timber bounded by right-of-way boundary tags on part(s) of Sections 5, 6, 7 and 8 all in Township 6 North, Range 4 East, Sections 31 and 32 all in Township 7 North, Range 4 East, W.M., containing 258 acres, more or less.

ESTIMATED SALE VOLUMES AND QUALITY:

Species	Avg DBH	Ring Count	Total MBF	MBF by Grade								UT
				1P	2P	3P	SM	1S	2S	3S	4S	
Douglas fir	16.3	8	5,909				97		3,609	1,947	256	
Hemlock	14.5	9	2,899						1,154	1,380	365	
Red alder	12.4		363						45	112	206	
Maple	11.9		11								11	
Silver fir	29		3						2	1		
Noble fir	29		2						1	1		
Sale Total			9,187									

MINIMUM BID: \$3,239,000.00 **BID METHOD:** Sealed Bids

PERFORMANCE SECURITY: \$100,000.00 **SALE TYPE:** Lump Sum

EXPIRATION DATE: October 31, 2007 **ALLOCATION:** Export Restricted

BID DEPOSIT: \$323,900.00 or Bid Bond. Said deposit shall constitute an opening bid at the appraised price.

HARVEST METHOD: Cable harvesting equipment having a minimum 70 foot tower and a minimum 100 foot lateral yarding capability, with tracked harvesting equipment (tracked skidder, shovel or forwarder) being restricted to slopes of 35% and less during dry soil conditions. All corridors within Units #4 and #5 shall be marked by purchaser and approved by the Contract Administrator prior to harvesting. Lead end suspension is required on all cable settings and full suspension is required over the type 4 stream in Unit #5. See Clause H-140 for further restrictions.

ROADS: 57.34 stations of required construction. 16.60 stations of required reconstruction. 56.93 stations of optional construction. 8.86 miles of pre-haul maintenance. 91.25 stations of road abandonment. Construction shall be completed by July 31, 2006 on the N-3050 ext road. Rock is available at no charge from 3 State pits in Sec. 6 and 8, Twp. 6 N, Rng. 4E, W.M. and Sec. 31, Twp. 7 N, Rng. 4E, W.M. Purchaser shall crush 9,030 cubic yards of rock to 1¼ inch minus specifications, of which 5,000 cubic yards shall be stockpiled. Purchaser shall crush 3,980 cubic yards of rock to 3 inch jaw run specifications, of which 1,000 cubic yards shall be stockpiled. Purchaser shall furnish and install a 20 foot wide permanent steel gate mounted on steel gateposts. Road construction will not be permitted from November 15 to April 15 unless authorized in writing by the Contract Administrator.

ACREAGE DETERMINATION

CRUISE METHOD: The sale acres were determined by GPS. The sale area was cruised using a variable plot cruise method. Harvesting activities are estimated to be approximately 33% ground based and 67% cable harvesting.

FEES: \$50,000.00 is due on day of sale. \$16.81 per MBF is due upon removal. These are in addition to the bid price.

SPECIAL REMARKS: 400 well-distributed plantable spots per acre shall remain on slopes of 35% and less. This shall include piling brush and slash in piles no larger than 10 feet in diameter. Trees marked with orange paint in unit 3 shall be felled and yarded concurrently with road construction activities on the N-3050 ext. by July 31, 2006. This sale contains approximately 259 MBF of 2 and 3 saw mini-peelers.

TIMBER SALE MAP

SALE NAME: KING RAT

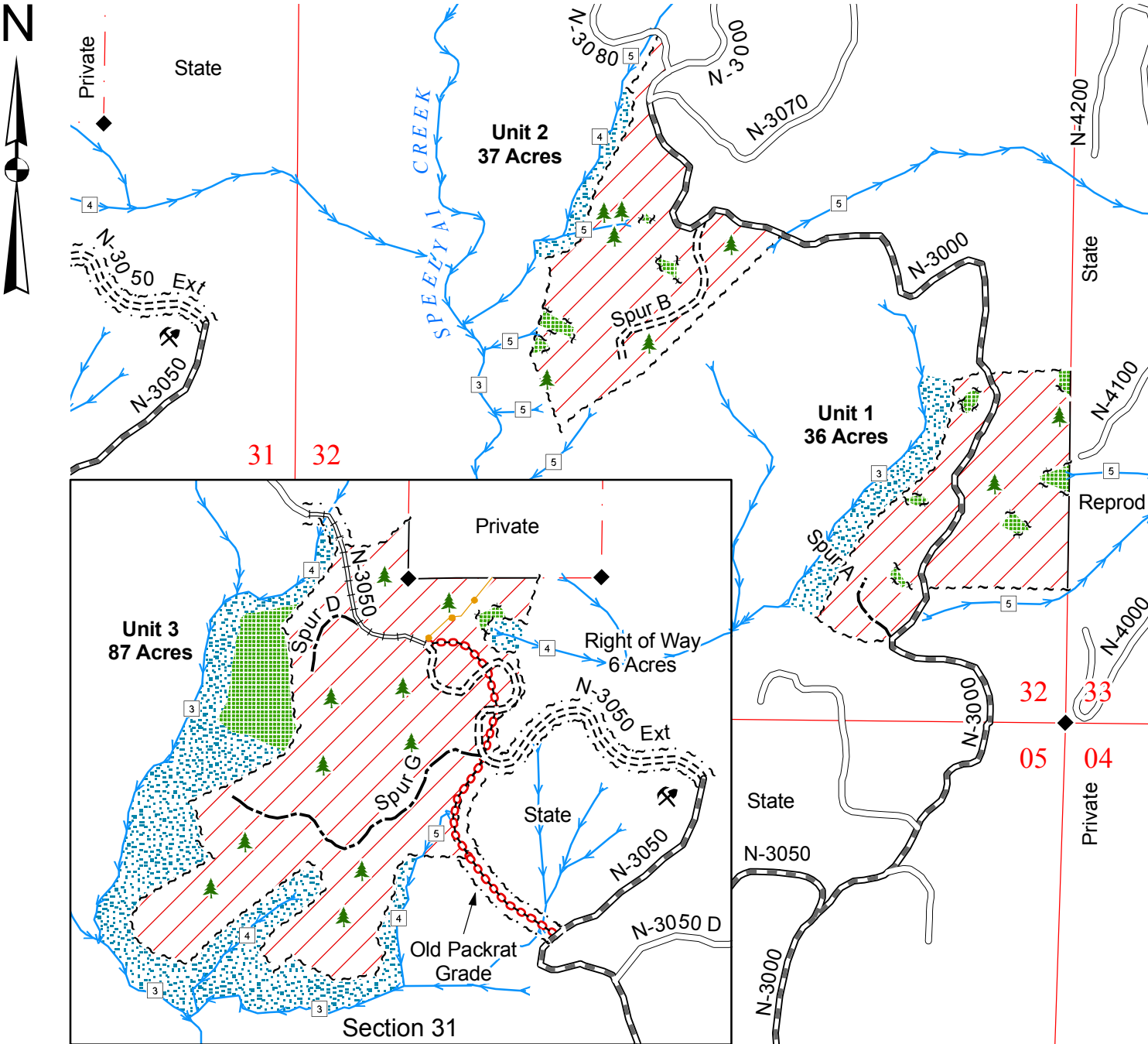
AGREEMENT NO: 30-077777

TRUST(S): State Forest Board Transfer (01), Common School (03), & Normal School (08)

REGION: Pacific Cascade

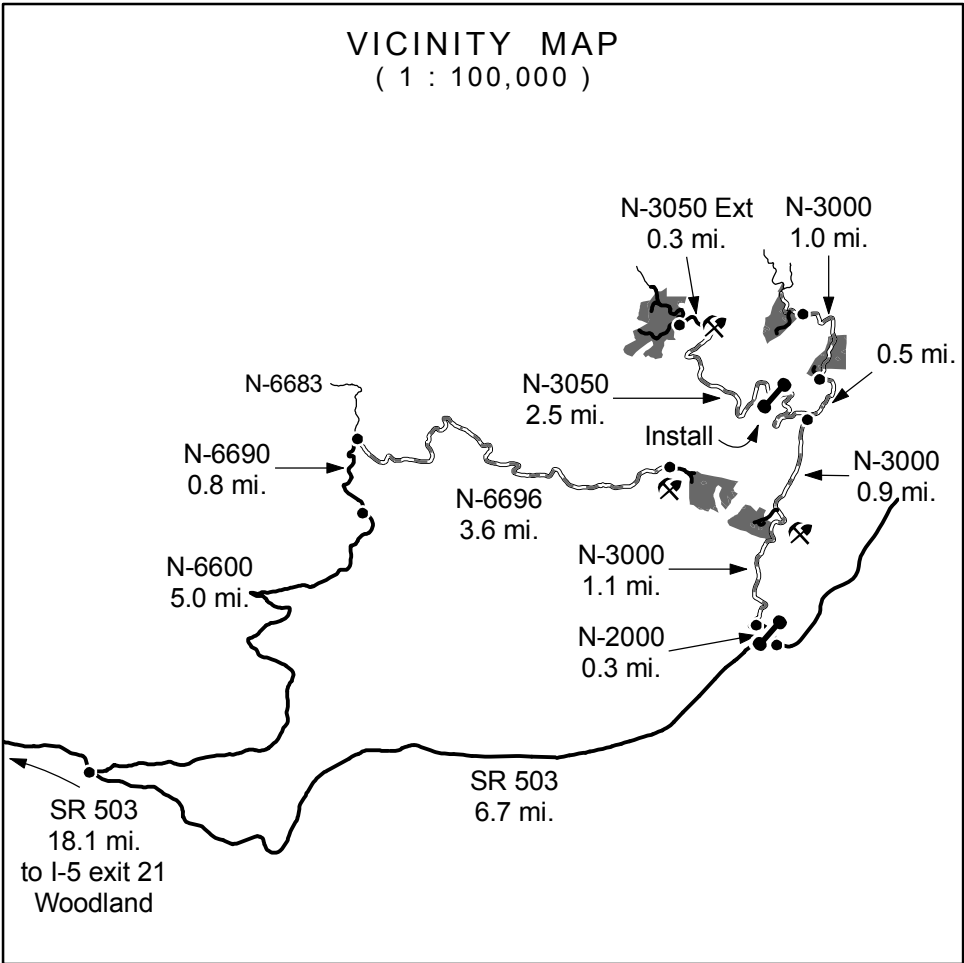
COUNTY(S): Cowlitz

Township 07 North, Range 04 East, & 06N, 04E, W.M.



Legend

- Sale Area
- Leave Tree Area
- RMZ
- Sale Boundary Tags (White)
- Leave Tree Tags (Yellow)
- Right of Way Boundary Tags (Orange)
- Take Trees (Orange Paint)
- Existing Roads
- Pre-haul Maintenance
- Required Construction
- Required Reconstruction
- Optional Construction
- Required Abandonment
- Old Grade / Trail
- Streams
- Water Type 1 - 5
- Monumented Corner
- Leave Trees
- Existing Rock Pit
- Gate (786 Master)



Drawn By: Shawn B.
Date: February 7, 2006
Scale: 1" = 1000'
Elevation: 840ft. - 2,640ft.

TIMBER SALE MAP

SALE NAME: KING RAT

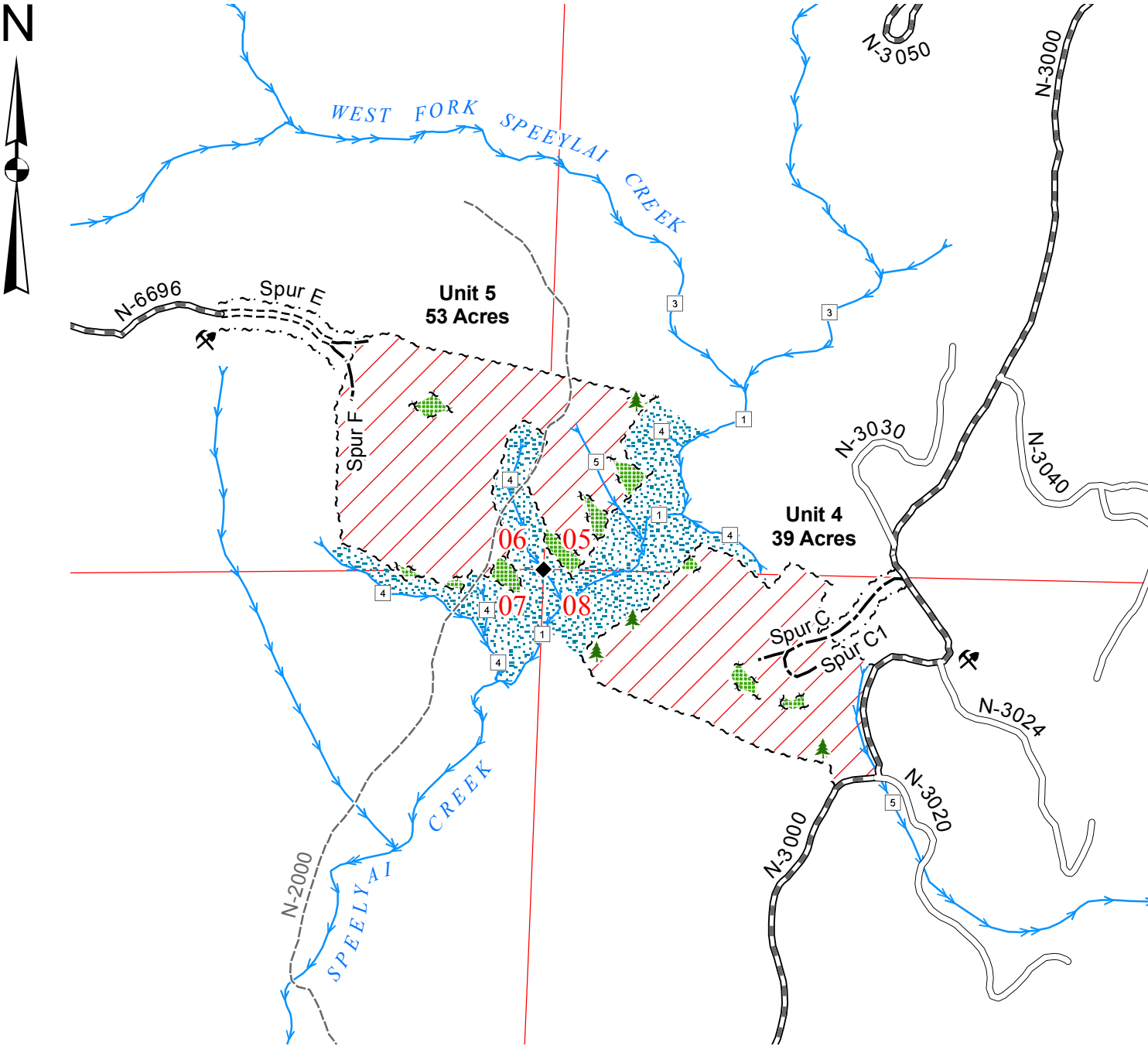
AGREEMENT NO: 30-077777

TRUST(S): State Forest Board Transfer (01), Common School (03), & Normal School (08)

REGION: Pacific Cascade

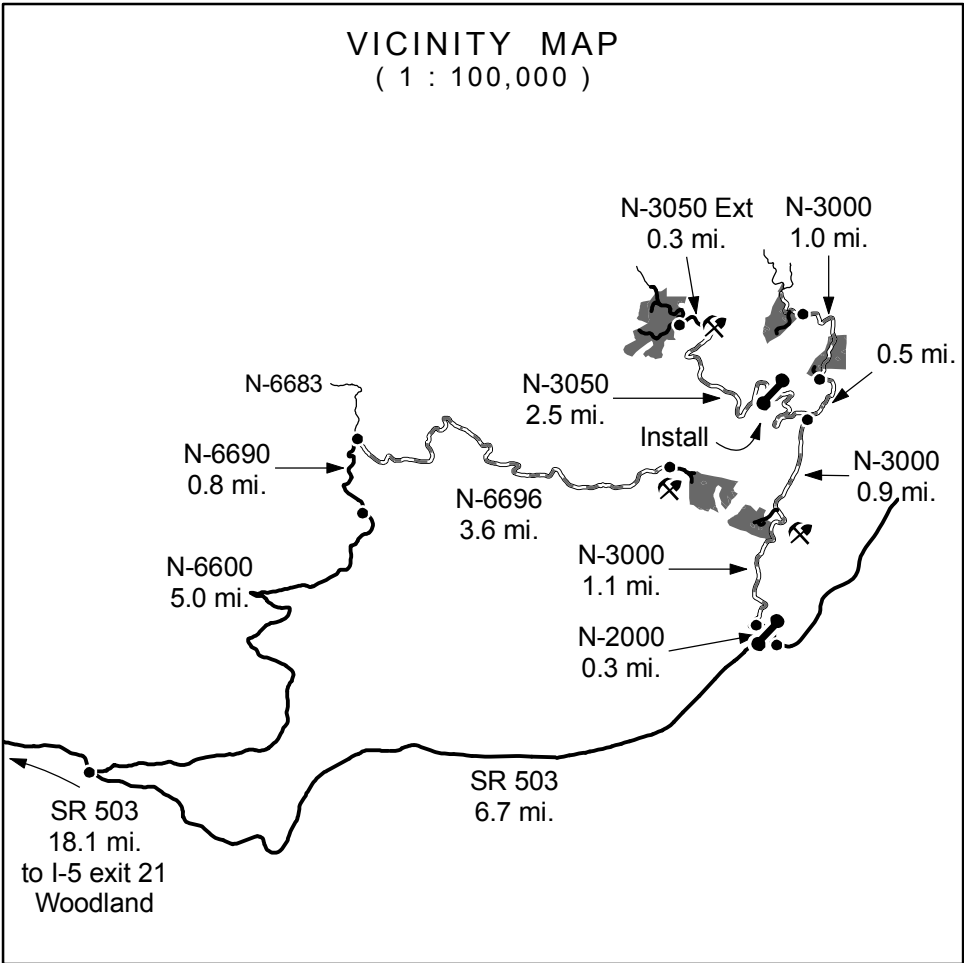
COUNTY(S): Cowlitz

Township 07 North, Range 04 East, & 06N, 04E, W.M.



Legend

- Sale Area
- Leave Tree Area
- RMZ
- Sale Boundary Tags (White)
- Leave Tree Tags (Yellow)
- Right of Way Boundary Tags (Orange)
- Take Trees (Orange Paint)
- Existing Roads
- Pre-haul Maintenance
- Required Construction
- Required Reconstruction
- Optional Construction
- Required Abandonment
- Old Grade / Trail
- Streams
- Water Type 1 - 5
- Monumented Corner
- Leave Trees
- Existing Rock Pit
- Gate (786 Master)



Drawn By: Shawn B.
Date: February 7, 2006
Scale: 1" = 1000'
Elevation: 840ft. - 2,640ft.

TIMBER NOTICE OF SALE

SALE NAME: DESCENT

AGREEMENT NO: 30-077860

AUCTION: April 27, 2006 starting at 10:00 a.m., **COUNTY:** Cowlitz
Pacific Cascade Region Office, Castle Rock, WA

SALE LOCATION: Sale located approximately 34 miles east of Woodland, WA

PRODUCTS SOLD AND SALE AREA: All timber, except trees tagged out with leave tree area tags and leave trees marked with blue paint, bounded by timber sale boundary tags in Units #1 and #2; all timber bounded by right-of-way boundary tags on part(s) of Sections 28 and 29 all in Township 7 North, Range 4 East, W.M., containing 93 acres, more or less.

ESTIMATED SALE VOLUMES AND QUALITY:

Species	Avg DBH	Ring Count	Total MBF	MBF by Grade								UT
				1P	2P	3P	SM	1S	2S	3S	4S	
Douglas fir	18.7	8	4,187				163		2,430	1,428	166	
Hemlock	13.6	9	115						51	43	21	
Red alder	18.6		32						17		15	
Sale Total			4,334									

MINIMUM BID: \$1,894,000.00 **BID METHOD:** Sealed Bids

PERFORMANCE SECURITY: \$100,000.00 **SALE TYPE:** Lump Sum

EXPIRATION DATE: October 31, 2007 **ALLOCATION:** Export Restricted

BID DEPOSIT: \$189,400.00 or Bid Bond. Said deposit shall constitute an opening bid at the appraised price.

HARVEST METHOD: Cable harvesting equipment with shovel harvesting equipment being restricted to slopes of 40% and less during dry soil conditions. A minimum 70-foot tower with lateral yarding capabilities may be needed for harvesting Unit #1 and intermediate supports may be needed to obtain proper deflection. Tail hold and guy line locations will be reviewed by the Contract Administrator prior to operations. Lead end suspension required on all cable settings. Full suspension is required when yarding over water channels. Slash will be piled as directed by the Contract Administrator on shovel yarding areas. A detailed yarding plan for Unit #1 shall be required prior to any harvest activities and approved in writing by the Contract Administrator.

ROADS: 17.90 stations of required construction. 11.62 stations of optional construction. 95.00 stations of required pre-haul maintenance. 11.62 stations of road abandonment. 2,416 cubic yards of rock is available at no charge from a private pit in Sec. 21, T7N, R4E, W.M. Additional rock, if needed, may be purchased at a cost of \$2.39 per cubic yard. Road construction will not be permitted from November 1 to April 15 unless authorized in writing by the Contract Administrator.

ACREAGE DETERMINATION

CRUISE METHOD: The sale acres were determined by GPS. The sale area was cruised using a variable plot cruise method. Harvesting activities are estimated to be approximately 10% shovel and 90% cable harvesting.

FEES: \$50,000.00 is due on day of sale. \$10.71 per MBF is due upon removal. These are in addition to the bid price.

SPECIAL REMARKS: Any and or/all operation(s) of this sale may be temporarily suspended, when, in the opinion of the Contract Administrator, there is the possibility of sediment delivered to flowing water tributary to any fish bearing stream.

TIMBER SALE MAP

SALE NAME: DESCENT

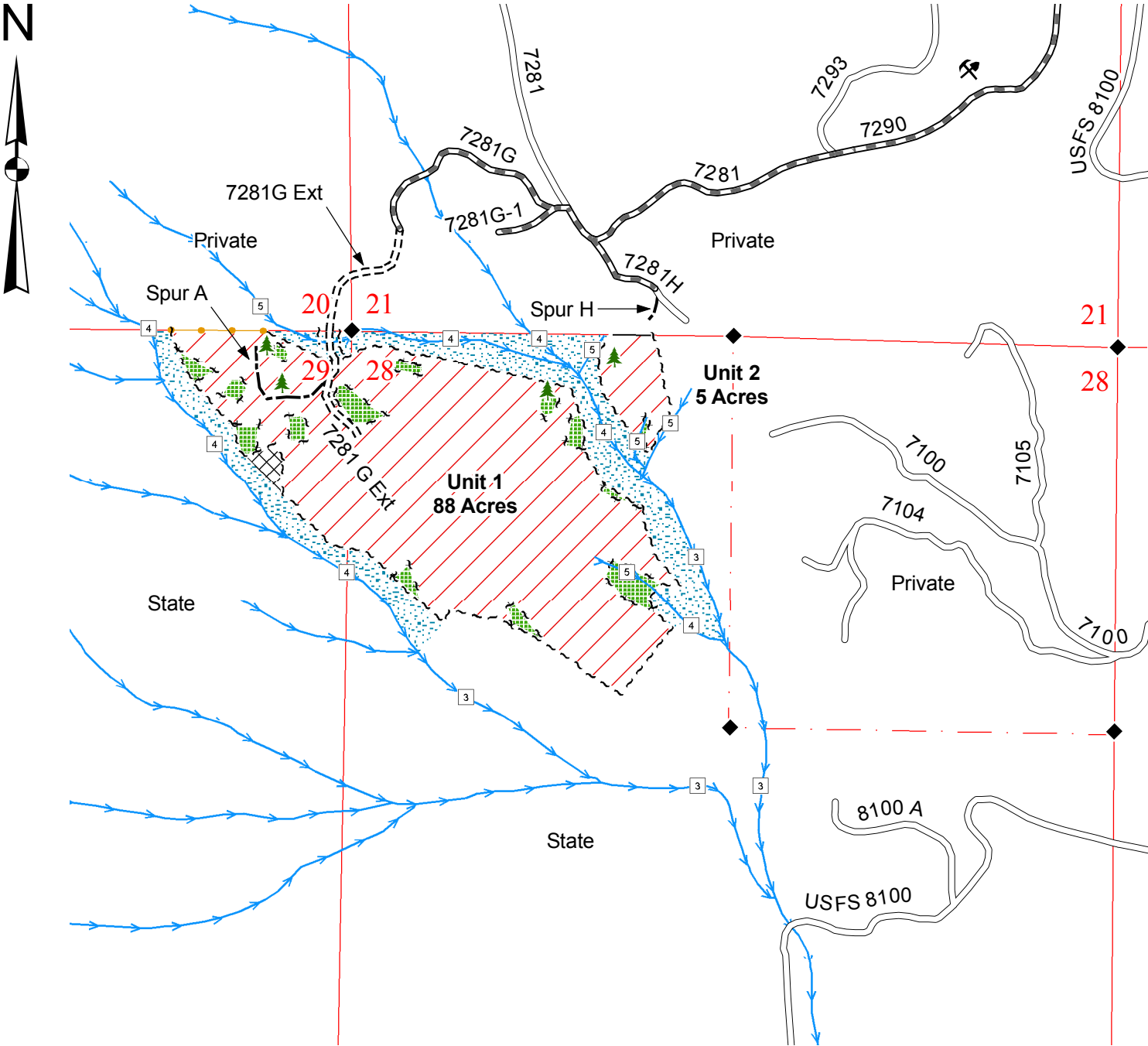
AGREEMENT NO: 30-077860

TRUST(S): State Forest Board Transfer (01), State Forest Board Purchase (02), & Common School (03)

REGION: Pacific Cascade

COUNTY(S): Cowlitz

Township 07 North, Range 04 East, W.M.



Legend

Sale Area

Leave Tree Area

Rock Outcrop

RMZ

Sale Boundary Tags (White)

Leave Tree Tags (Yellow)

Orange Paint / Pink Flagging

Right of Way Boundary Tags (Orange)

Existing Roads

Pre-haul Maintenance

Required Construction

Optional Construction

Streams

Water Type 1 - 5

Monumented Corner

Leave Trees

Existing Rock Pit

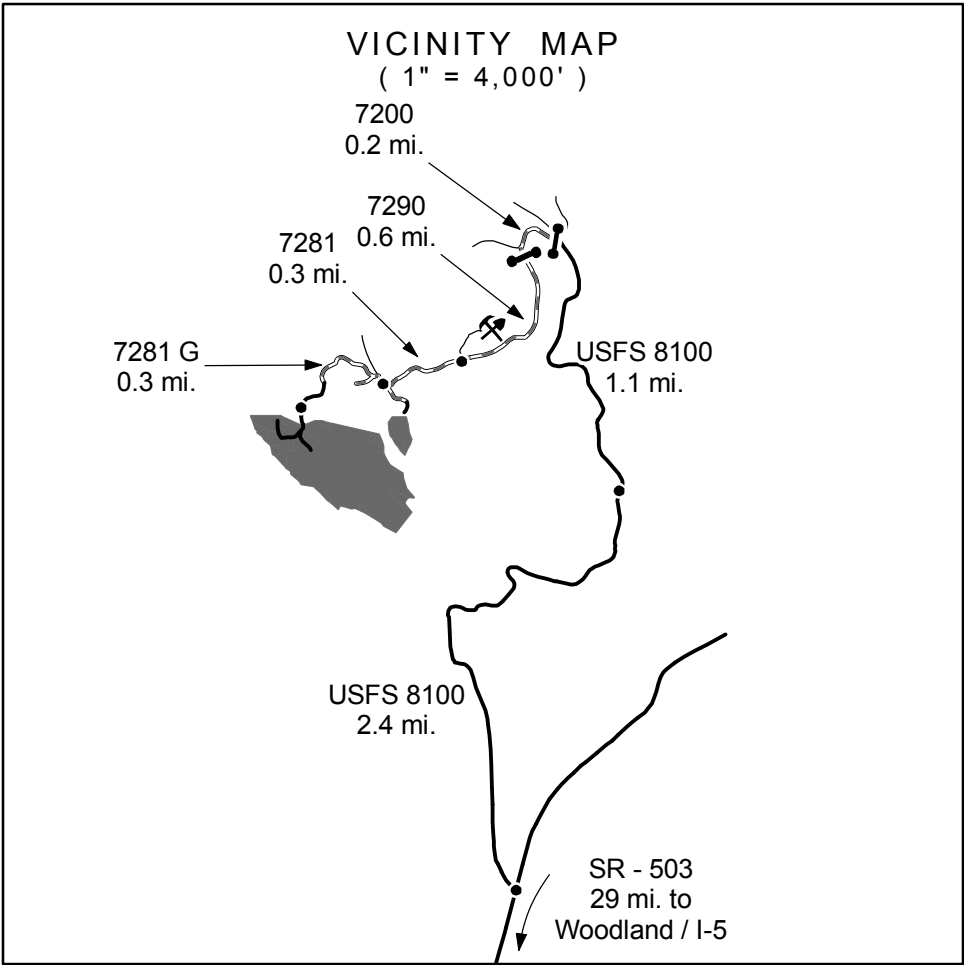
Gate (786 Master)

Drawn By: Shawn B.

Date: November 30, 2005

Scale: 1" = 1000'

Elevation: 1,040ft. - 2,400ft.



TIMBER NOTICE OF SALE

SALE NAME: LONE RANCH

AGREEMENT NO: 30-077955

AUCTION:

April 25, 2006 starting at 10:00 a.m.,
Northeast Region Office, Colville, WA

COUNTY: Ferry

SALE LOCATION:

Sale located approximately 10 miles north of Curlew, WA

**PRODUCTS SOLD
AND SALE AREA:**

All green conifer species not banded with blue paint bounded by white timber sale boundary tags and red ribbon in Units #2, #3, and #4; all green Douglas fir and western larch not banded with blue paint bounded by white timber sale boundary tags and red ribbon in Unit #1; all timber bounded by right of way boundary tags within road right of ways; and all timber banded with orange paint on the E403409G road on part(s) of Sections 9 and 16 all in Township 40 North, Range 34 East, W.M., containing 181 acres, more or less.

ESTIMATED SALE VOLUMES AND QUALITY:

Species	Avg DBH	Ring Count	Total MBF	MBF by Grade					
				#1	#2	#3	#4	#5	#6
Douglas fir	12.2		1,989	27	367	468	1,127		
Larch	10		130		13	19	98		
Ponderosa pine	14.3		67			7	1	59	
Sale Total			2,186						

MINIMUM BID:

\$673,000.00

BID METHOD:

Sealed Bids

**PERFORMANCE
SECURITY:**

\$100,000.00

SALE TYPE:

Lump Sum

EXPIRATION DATE:

November 30, 2007

ALLOCATION:

Export Restricted

BID DEPOSIT:

\$67,300.00 or Bid Bond. Said deposit shall constitute an opening bid at the appraised price.

HARVEST METHOD:

Rubber tired skidder and Track skidder. Falling and Yarding will not be permitted from March 15 to May 15 unless authorized in writing by the Contract Administrator due to spring breakup.

ROADS:

22.40 stations of required construction. 14.10 stations of required reconstruction. 2.57 stations of optional construction. 116.62 stations of required pre-haul maintenance. Road construction will not be permitted from March 15 to May 15 unless authorized in writing by the Contract Administrator due to spring breakup. The hauling of forest products will not be permitted from March 15 to May 15 unless authorized in writing by the Contract Administrator due to spring breakup.

ACREAGE DETERMINATION

CRUISE METHOD:

Acreage determined using GPS methods. Acreage shown above is net harvest acres in harvest units. There are 188 gross acres which includes roads right of ways. All species, except ponderosa pine, 7.0 - 17.5 inches dbh cruised to a 4.6 inch dib top. All species, except ponderosa pine, 17.6 inches dbh and greater cruised to 40% of dob at 16 feet. Ponderosa pine 8.0 - 17.5 inches dbh cruised to a 5.6 inch dib top. Ponderosa pine 17.6 inches dbh and greater cruised to 40% of dob at 16 feet. 4 to 5 inch top (all spp), except ponderosa pine, cruised to between 4.0 and 5.4 inches dib top. The above Grades represent Bureau Grades as #1 for Special Mill and better grades, as #2 for #2 Sawlog, as #3 for #3 Sawlog, as #4 for #4 Sawlog, as #5 for #5 Sawlog, as #6 for #6 Sawlog. 4" to 5" top (all species) represented in #4 Sawlog grade except ponderosa pine which is included in the #6 Sawlog grade.

FEES:

On day of sale Purchaser will pay the Bureau of Land Management for 10.520 mbf of timber calculated at the timber sale bid value per mbf and pay Brooklyn Mining and Exploration, LLC. for 1.090 mbf of timber calculated at the timber sale bid value per mbf. Prior to beginning operations, Purchaser will pay Ferry County \$100.00 for five road approach permits. \$28,965.00 is due on day of sale. \$9.00 per MBF is due upon removal. These are in addition to the bid price.

SPECIAL REMARKS:

Timber volume sold within right of way boundary tags and landing locations on private land and Bureau of Land Management land are not included in the advertised volume above. On day of sale, Purchaser will pay for this volume as described under the Fees section above. Volume within right of way boundary tags on State Land, except volume within optional road construction boundaries of the E403416J road, is included in the advertised volume above. If Purchaser elects to construct road E403416J, Purchaser will

TIMBER NOTICE OF SALE

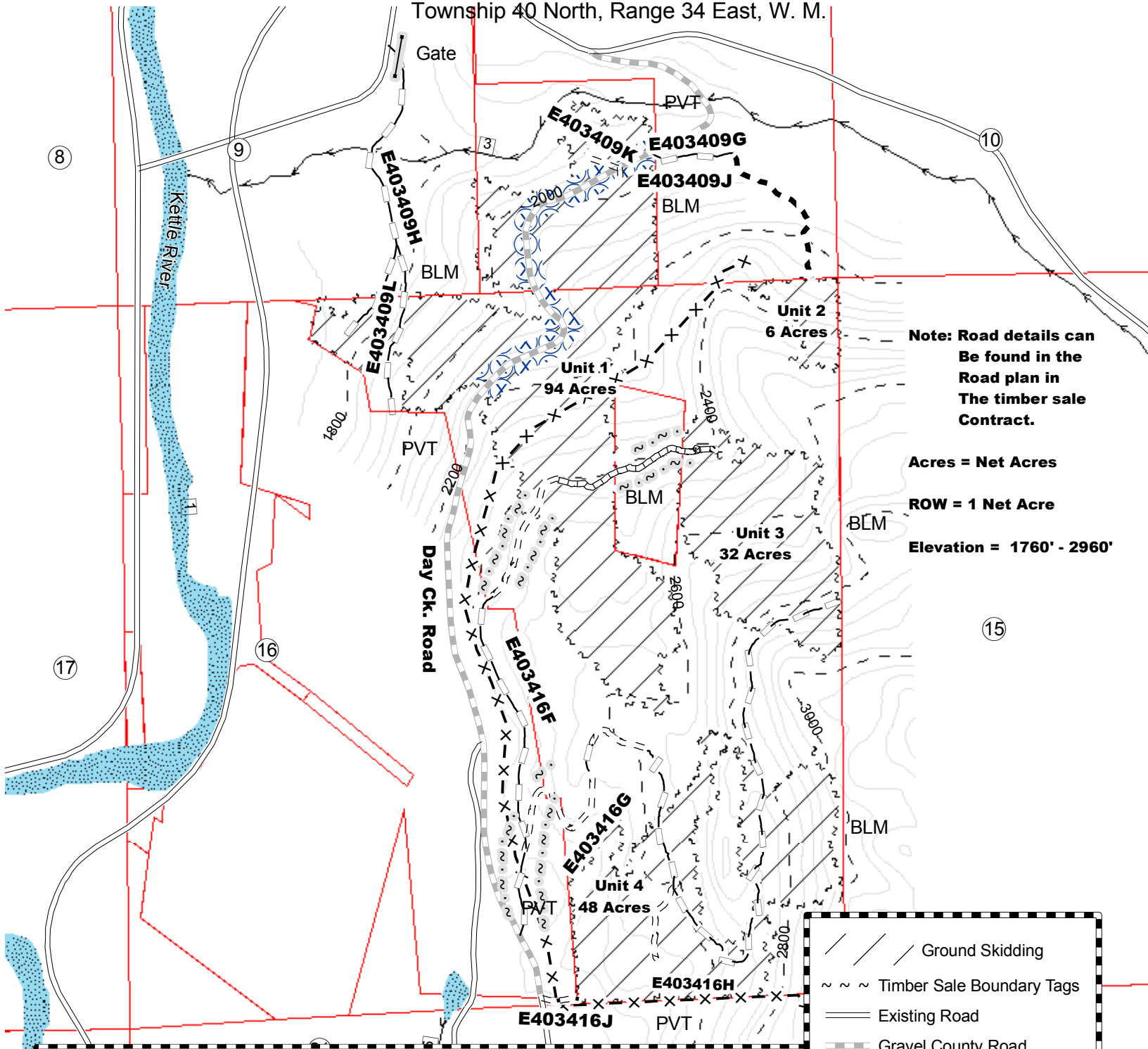
pay for 1.670 mbf of timber as additional volume. Purchaser required to obtain five road approach permits from Ferry County prior to beginning operations. Permit applications will be provided on the day of sale. Purchaser shall acquire a road use permit (no additional charge) from the Bureau of Land Management prior to beginning operations. Permit application will be provided on the day of sale. There is one gate installation required with this sale. See the Timber Sale Road Plan for specifications. Road use permit with Brooklyn Mining and Exploration requires fence relocation and construction by the Purchaser. Contact the Northeast Region Office at (509) 684-7474 for specifications. Documents for this timbers sale are available on the DNR Product Sales Website at http://www.dnr.wa.gov/htdocs/fr/sales/mth_sum.html.

Timber Sale Map

SALE NAME: Lone Ranch
AGREEMENT NO.: 30-077955
TRUST(S): School, Indemnity

REGION: NORTHEAST
COUNTY: Ferry

Township 40 North, Range 34 East, W. M.



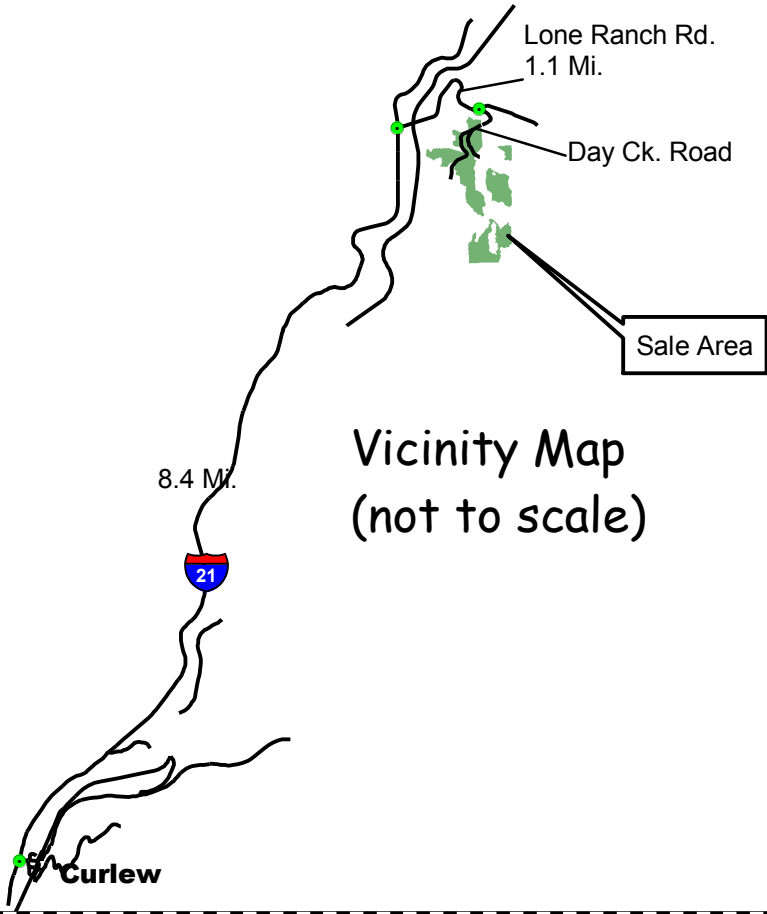
Note: Road details can
Be found in the
Road plan in
The timber sale
Contract.

Acres = Net Acres

ROW = 1 Net Acre

Elevation = 1760' - 2960'

Vicinity Map
(not to scale)



Legend:

- Ground Skidding
- Timber Sale Boundary Tags
- Existing Road
- Gravel County Road
- Required Construction
- Required Reconstruction
- Optional Construction
- Prehaul Maintenance
- Designated Skid Trail
- R/W Tags
- Extreme Hazard Abatement
- Fence
- Lake/Pond
- Section/Property Line
- Stream

TIMBER NOTICE OF SALE

SALE NAME: *HARD DRIVE*

AGREEMENT NO: *30-078531*

AUCTION: April 27, 2006 starting at 10:00 a.m., **COUNTY:** Grays Harbor, Lewis
Pacific Cascade Region Office, Castle Rock, WA

SALE LOCATION: Sale located approximately 9 miles southwest of Rochester, WA

PRODUCTS SOLD AND SALE AREA: All timber, except snags, down timber existing 5 years prior to the day of sale, pre-existing stumps, leave trees tagged out with leave tree area tags and leave trees marked with blue paint, bounded by the following: timber sale boundary tags, reprod, the H-6000 and H-5300 roads in Unit #1; timber sale boundary tags, reprod, the I-1000 and I-2000 roads in Unit #2 on part(s) of Sections 7, 17, 18 and 20 all in Township 15 North, Range 4 West, W.M., containing 86 acres, more or less.

ESTIMATED SALE VOLUMES AND QUALITY:

Species	Avg DBH	Ring Count	Total MBF	MBF by Grade								UT
				1P	2P	3P	SM	1S	2S	3S	4S	
Douglas fir	27.7	7	2,606				22		2,063	487	34	
Red alder	15.6		865						281	294	290	
Maple	14.9		457					38	138	122	159	
Grand fir	29.7		94						75	19		
Red cedar	13		2							2		
Sale Total			4,024									

MINIMUM BID: \$1,317,000.00 **BID METHOD:** Sealed Bids

PERFORMANCE SECURITY: \$100,000.00 **SALE TYPE:** Lump Sum

EXPIRATION DATE: October 31, 2007 **ALLOCATION:** Export Restricted

BID DEPOSIT: \$131,700.00 or Bid Bond. Said deposit shall constitute an opening bid at the appraised price.

HARVEST METHOD: Cable harvesting methods, with shovel harvesting methods being restricted to slopes of 30% and less and a tracked skidder only being allowed to harvest poles on slopes of 30% and less. Shovel must be large enough to pick up one end of the largest log 35 feet from the machine. Shovel logging roads shall be marked and approved by the Contract Administrator prior to yarding. A detailed felling and yarding plan shall be required prior to any harvest activities and approved in writing by the Contract Administrator. See Clause H-140 for further harvest restrictions. Shovel yarding will not be permitted from September 30 to May 1 unless authorized in writing by the Contract Administrator.

ROADS: 4.44 stations of required construction. 52.80 stations of optional construction. 52.74 stations of pre-haul maintenance. 4 inch in place rock is available at no charge from the States Cedarville Quarry in Sec. 26, T16N, R05W, W.M. Additional rock needed for this contract shall come from an approved commercial source. Any damage to any road resulting from any harvest operations will be repaired at the Purchasers expense unless authorized by the Contract Administrator. Road construction will not be permitted from September 30 to May 1 unless authorized in writing by the Contract Administrator.

ACREAGE DETERMINATION

CRUISE METHOD: The sale acres were determined by GPS. The sale area was cruised using a variable plot cruise method. Harvesting activities are estimated to be approximately 60% shovel and 40% cable harvesting.

FEES: \$50,000.00 is due on day of sale. \$9.82 per MBF is due upon removal. These are in addition to the bid price.

SPECIAL REMARKS: If Purchaser chooses to tailhold on private property, Purchaser shall obtain permit(s) and assumes responsibility for all costs associated with permit(s). Purchaser must provide the State with a copy of the executed permit(s) or a letter from the private entity indicating that a satisfactory tailhold permit(s) has been consummated between Purchaser and private entity.

TIMBER SALE MAP

SALE NAME: HARD DRIVE

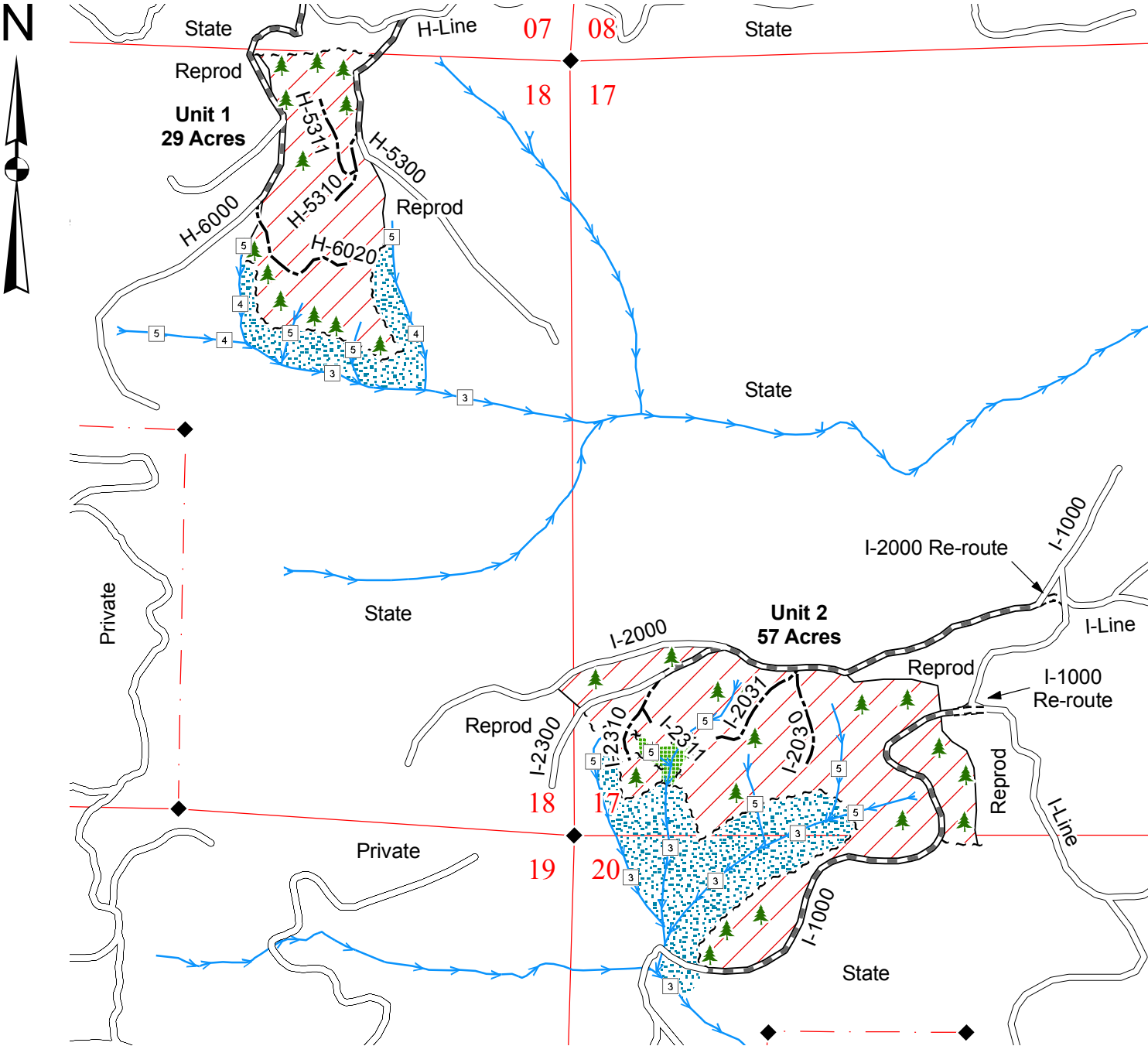
AGREEMENT NO: 30-078531

TRUST(S): State Forest Board Transfer (01) & Common School (03)

REGION: Pacific Cascade

COUNTY(S): Grays Harbor, Lewis

Township 15 North, Range 04 West, W.M.



Legend

Sale Area

Leave Tree Area

RMZ

Sale Boundary Tags (White)

Leave Tree Tags (Yellow)

Existing Roads

Pre-haul Maintenance

Required Construction

Optional Construction

Streams

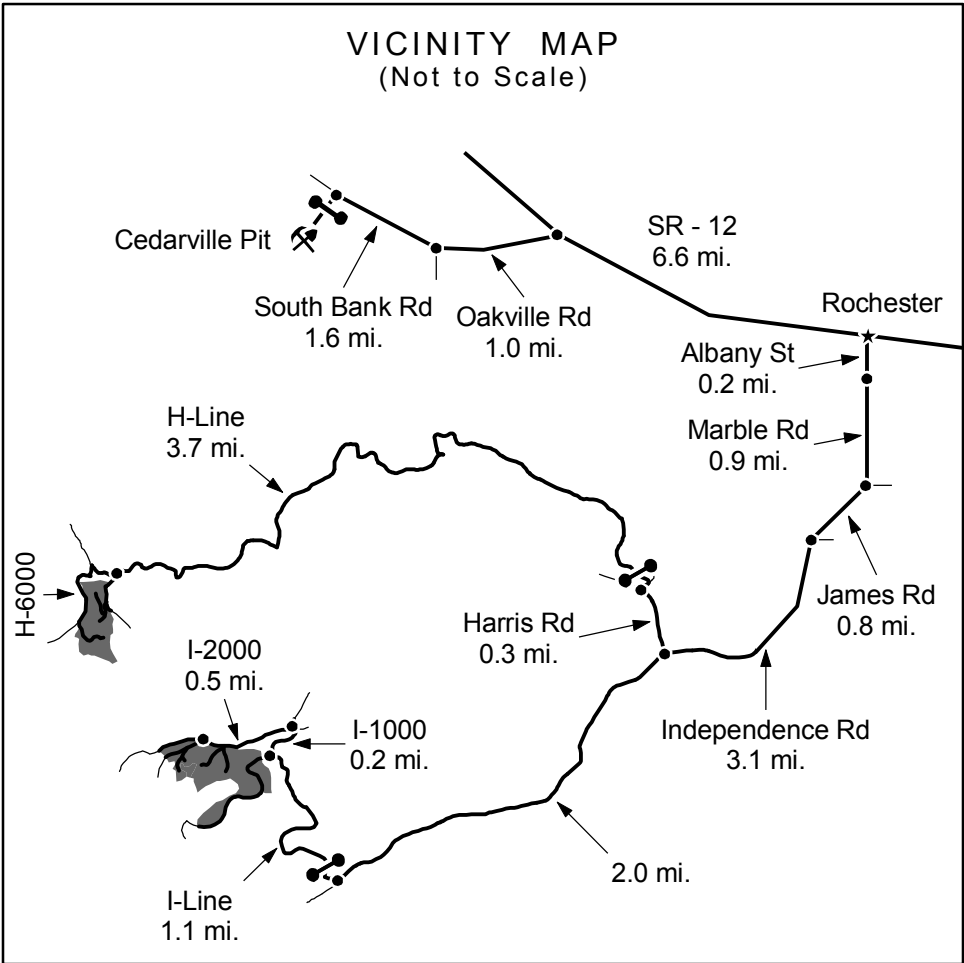
Water Type 1 - 5

Monumented Corner

Leave Trees

Existing Rock Pit

Gate (786 Master)



Drawn By: Shawn B.

Date: December 16, 2005

Scale: 1" = 1000'

Elevation: 200ft. - 760ft.

TIMBER NOTICE OF SALE

SALE NAME: *LETTER GO*

AGREEMENT NO: *30-075790*

AUCTION: April 25, 2006 starting at 10:00 a.m., **COUNTY:** King
South Puget Sound Region Office, Enumclaw, WA

SALE LOCATION: Sale located approximately 11 miles southwest of North Bend.

PRODUCTS SOLD AND SALE AREA: All timber bounded by white timber sale boundary tags, and the 7000 Road, except those trees marked with blue paint or trees bounded by yellow leave tree tags on part(s) of Sections 4 and 9 all in Township 23 North, Range 7 East, W.M., containing 44 acres, more or less.

ESTIMATED SALE VOLUMES AND QUALITY:

Species	Avg DBH	Ring Count	Total MBF	MBF by Grade								UT
				1P	2P	3P	SM	1S	2S	3S	4S	
Hemlock	17.6	9	704						349	282	73	
Douglas fir	22.2	7	324				41		215	60	8	
Red cedar	21.1		103							94	9	
Red alder	14.5		69						10	32	27	
Maple	19.9		24							6	6	12
Cottonwood	41		7					7				
Spruce	29		6						4	2		
Sale Total			1,237									

MINIMUM BID: \$354,000.00 **BID METHOD:** Sealed Bids

PERFORMANCE SECURITY: \$70,800.00 **SALE TYPE:** Lump Sum

EXPIRATION DATE: October 31, 2007 **ALLOCATION:** Export Restricted

BID DEPOSIT: \$35,400.00 or Bid Bond. Said deposit shall constitute an opening bid at the appraised price.

HARVEST METHOD: Ground based equipment, except rubber tired skidders will not be allowed at all, on slopes less than 40 percent and cable yarding equipment with slack pulling carriage, on slopes greater than 40 percent. If Purchaser elects to shovel log, shovel logging shall be in accordance with the attached Schedule A, which is part of this contract. Yarding may be restricted during wet weather conditions if excessive rutting occurs in the opinion of the Contract Administrator. Falling and Yarding will not be permitted from November 1 to May 31 unless authorized in writing by the Contract Administrator, nor at all on weekdays from 6 pm to 6 am, weekends or state recognized holidays.

ROADS: 31.39 stations of required construction. Purchaser maintenance on the 7300 Road. Designated maintenance on all other roads used. Road construction will not be permitted from November 1 to May 31 unless authorized in writing by the Contract Administrator, nor at all on weekdays from 6 pm to 6 am, weekends or state recognized holidays. The hauling of forest products will not be permitted from November 1 to May 31 unless authorized in writing by the Contract Administrator, nor at all on weekdays from 6 pm to 6 am, weekends or state recognized holidays. The 1000, 4000 and 5500 Roads shall only be used for rock haul. All timber haul must use the 7000 Road system.

ACREAGE DETERMINATION

CRUISE METHOD: Acreage was determined by traversing boundary using a Compass, EDM Laser. Unit #1 closure is 1:342. The unit was cruised using a variable plot sample with a BAF of 40 on a 190x190 foot grid.

FEES: \$16,390.00 is due on day of sale. \$9.00 per MBF is due upon removal. These are in addition to the bid price.

SPECIAL REMARKS: None.

TIMBER SALE MAP

SALE NAME:

LETTER GO

AGREEMENT NO:

30-075790

TRUST(S):

FOREST BOARD TRANSFER

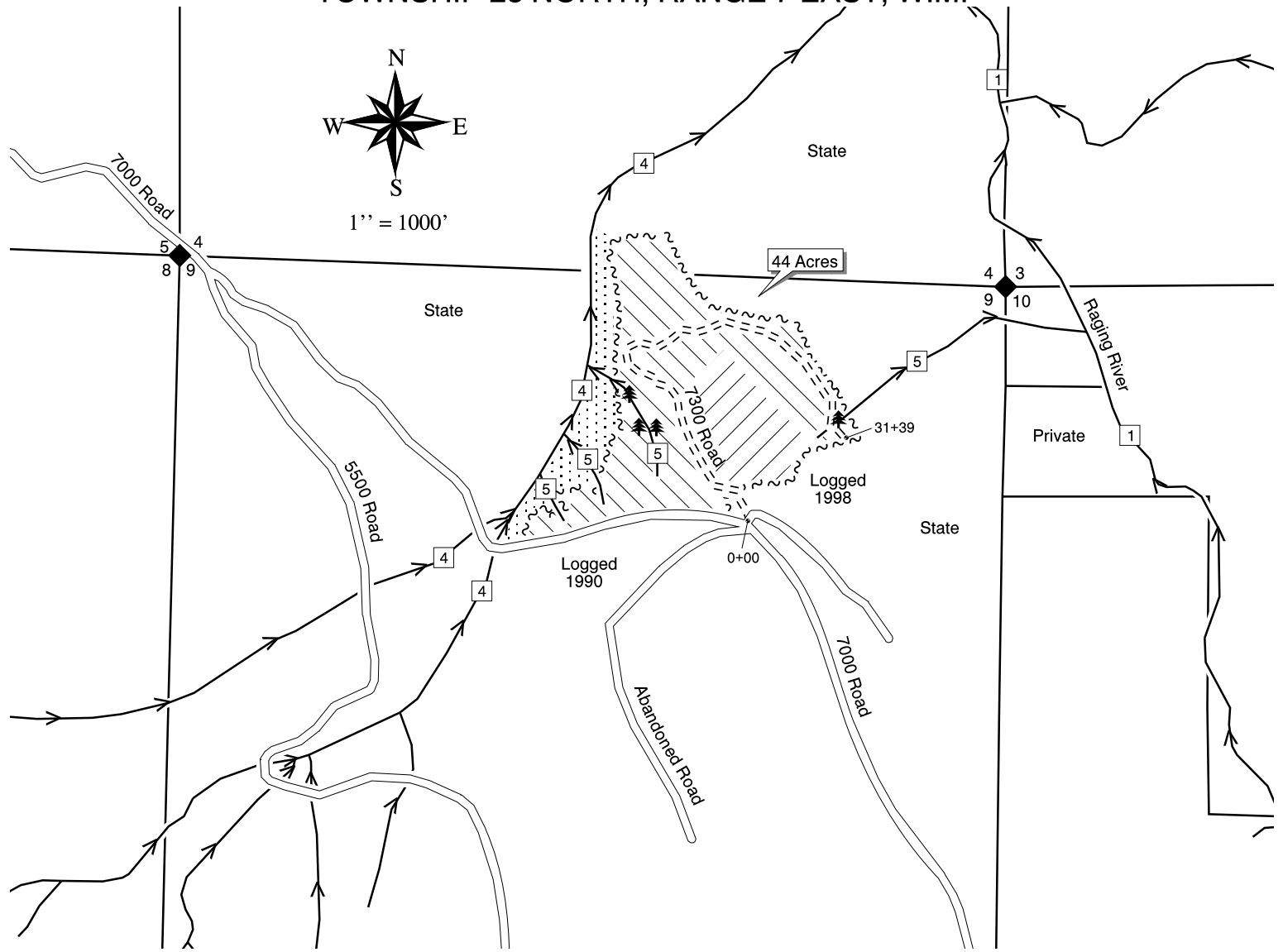
REGION:

SOUTH PUGET SOUND

COUNTY(S):

KING

TOWNSHIP 23 NORTH, RANGE 7 EAST, W.M.



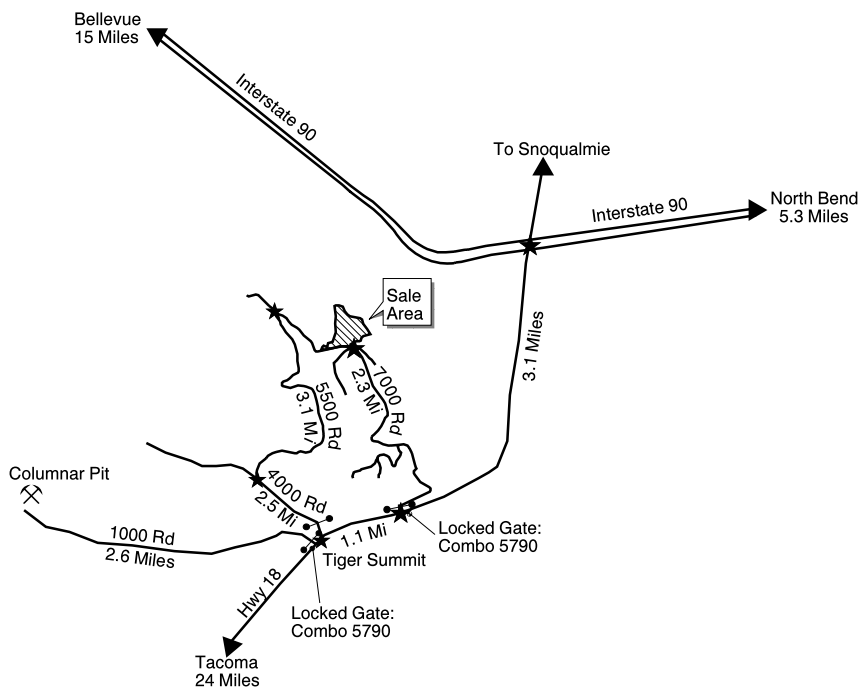
LEGEND

- ~~~~~ White Timber Sale Boundary Tags
- ===== Existing Road
- ===== Required Construction
- Cable
- Ground Based
- RMZ
- Yellow Leaf Tree Area tags
- Water Type
- Stream
- Survey Corner

ELEVATION RANGE: 1,000 to 1,400 feet

Drawn By: A. Stuart
Date: March 22, 2005

VICINITY MAP
Not to Scale



TIMBER NOTICE OF SALE**SALE NAME:** *DIPPIN VAT***AGREEMENT NO:** *30-077263***AUCTION:** April 25, 2006 starting at 10:00 a.m.,
Southeast Region Office, Ellensburg, WA**COUNTY:** Kittitas, Yakima**SALE LOCATION:** Sale located approximately 15 miles northwest of Naches, WA**PRODUCTS SOLD
AND SALE AREA:**

All live standing timber greater than 31 inches in circumference outside the bark 12 inches above the ground NOT marked with blue paint bounded by white timber sale boundary tags on Unit #1, Unit #2, Unit #3 and Unit #4 and all timber bounded by orange right of way boundary tags on part(s) of Sections 6 all in Township 16 North, Range 16 East, Sections 32 all in Township 17 North, Range 16 East, W.M., containing 398 acres, more or less.

ESTIMATED SALE VOLUMES AND QUALITY:

Species	Avg DBH	Ring Count	Total MBF	MBF by Grade					
				#1	#2	#3	#4	#5	#6
Ponderosa pine	12.4		1,152						
Douglas fir	13		875	277	441	157			
Grand fir	17.6		20	10	7	2			
Sale Total			2,047						

MINIMUM BID: \$434,000.00**BID METHOD:** Sealed Bids**PERFORMANCE
SECURITY:**

\$86,800.00

SALE TYPE: Lump Sum**EXPIRATION DATE:** September 30, 2007**ALLOCATION:** Export Restricted**BID DEPOSIT:** \$43,400.00 or Bid Bond. Said deposit shall constitute an opening bid at the appraised price.

HARVEST METHOD: Rubber tired skidder or tractor no larger than a D-6 cat or equivalent or forwarder. Falling and Yarding will not be permitted from November 1 to May 1 unless authorized in writing by the Contract Administrator in order to prevent compaction to the soil and degradation of the water quality due to wet weather conditions.

ROADS: 138.20 stations of required construction. 30.55 stations of required reconstruction. 329.05 stations of required pre-haul maintenance. Prospective purchasers should review the road plan in detail. Purchaser shall apply 18 cubic yards of rock as outlined in the road plan and which is available at no charge from three local sources (See road plan clause 7.1-1 and 7.1-2). Road construction will not be permitted from November 1 to May 1 unless authorized in writing by the Contract Administrator in order to protect the road surface and subgrade from damage due to wet weather conditions. The hauling of forest products will not be permitted from November 1 to May 1 unless authorized in writing by the Contract Administrator in order to protect the road surface and subgrade from damage due to wet weather conditions.

ACREAGE DETERMINATION

CRUISE METHOD: Acres were determined using GPS. Gross acres are 398 and net acres are 391 (roads deleted from acres). Cruise was done using a variable plot method and 16-foot log grades.

FEES: \$27,100.00 is due on day of sale. \$9.00 per MBF is due upon removal. These are in addition to the bid price.

SPECIAL REMARKS: Ground based harvest. Cutting of ponderosa pine will not be allowed January 1 to June 30 to prevent possible IPS beetle infestation unless a written plan to prevent concentrations of slash is approved by the contract administrator. There is one locked gate. Contact the region office for information on how to access the gate. Equipment Limitation Zones are bounded by Special Management Zone tags. Trees with any tags on them are not to be cut and must remain. Protect residual leave trees and advance regeneration in all units. Tree length yarding/skidding may be allowed with permission of the contract administrator. See Clause H-140 of the contract for details. ATV or snowmobiles may be necessary to access this sale for viewing during the winter months.

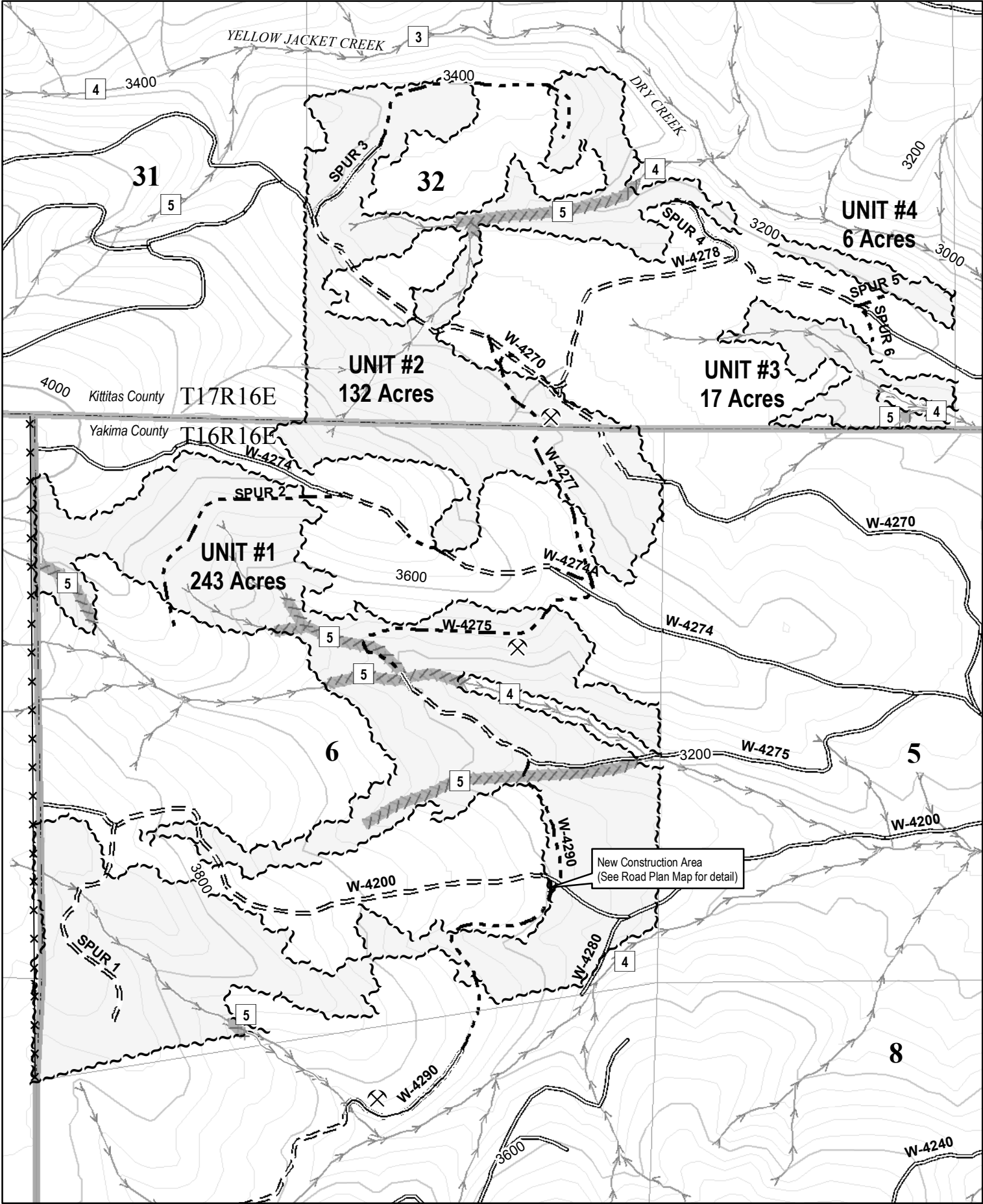
TIMBER SALE MAP


December 9, 2005

Sale Name: Dippin' Vat
Agreement Number: #30-77263
Trust: Common School

Region: Southeast
County: Yakima/Kittitas

Township 17 & 16 North, Range 16 East, W.M.





0 0.05 0.1 0.2 0.3 0.4 Miles

See Road Plan for Detailed Road Information
Contour Interval 40ft Elevation Range: 3000 to 3800 ft

~~~~~ TIMBER SALE BOUNDARY

———— EXISTING ROADS

----- COUNTY

- - - - NEW CONSTRUCTION Bounded by R/W Tags

= = = PRE-HAUL MAINTENANCE

===== RECONSTRUCTION Bounded by R/W Tags

\*-\*-\* Fence

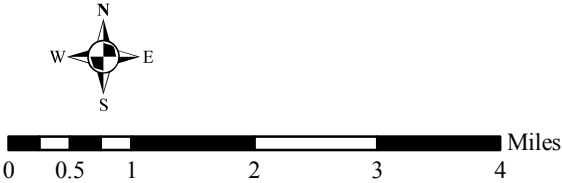
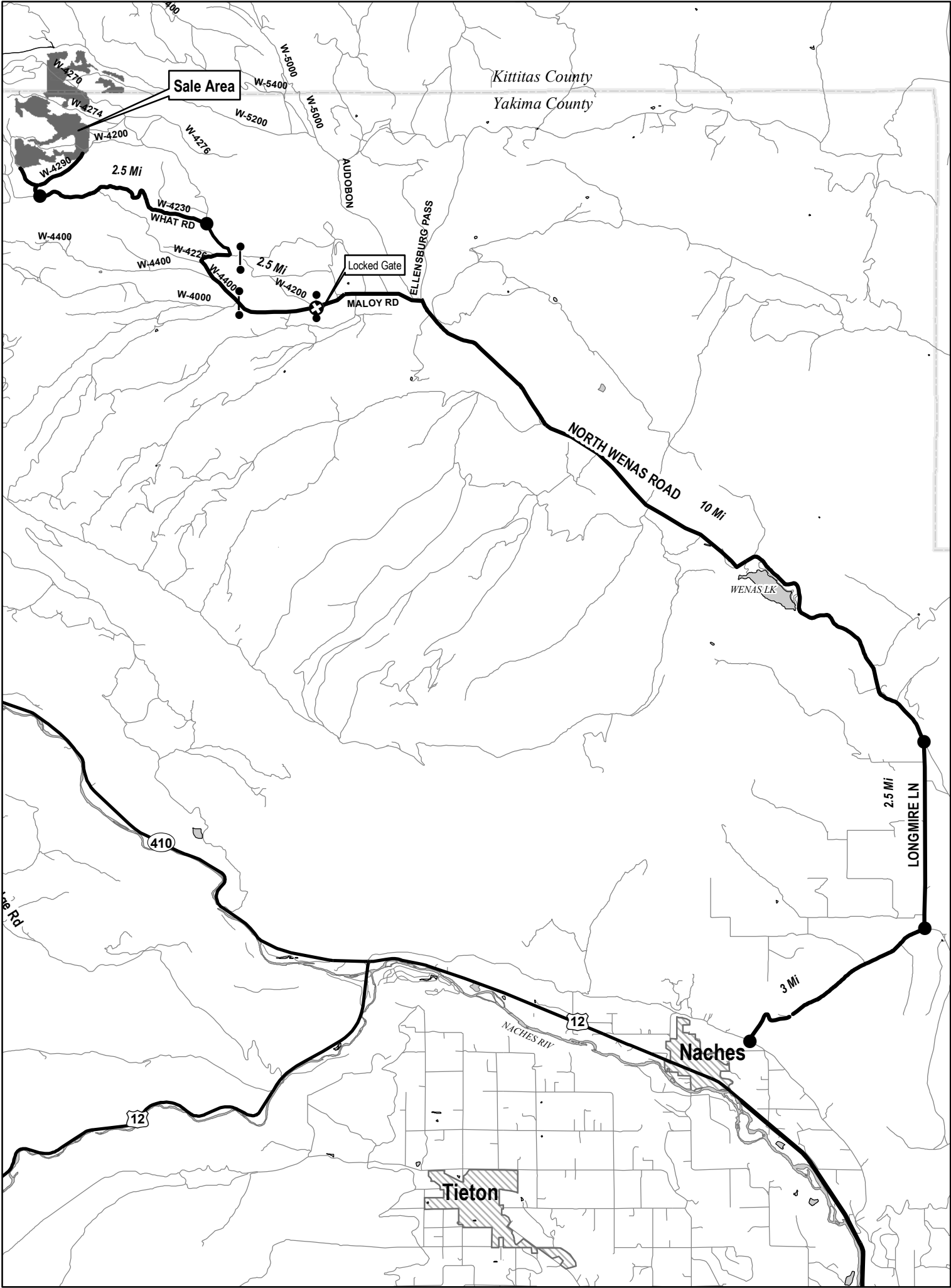
XXXXXX Equipment Limitation Zone  
Blue Ribbon and/or Special Management Zone Tags

⌵ Potential Rock Source

Sale Name: Dippin' Vat  
Agreement Number: #30-77263  
Trust: Common School

Region: Southeast  
County: Yakima/Kittitas

Township 17 & 16 North, Range 16 East, W.M.



- Haul Route
- Gate
- Locked Gate

TIMBER NOTICE OF SALE

SALE NAME: FISHBONE

AGREEMENT NO: 30-078110

AUCTION:April 25, 2006 starting at 10:00 a.m.,  
Southeast Region Office, Ellensburg, WA

COUNTY: Klickitat

SALE LOCATION: Sale located approximately 10 miles north of Lyle, WA

PRODUCTS SOLD  
AND SALE AREA: All live standing timber NOT marked with blue paint bounded by white timber sale boundary tags on Unit #1, Unit #2 and Unit #3 and all timber bounded by orange right of way tags on part(s) of Sections 36 all in Township 4 North, Range 12 East, W.M., containing 120 acres, more or less.

ESTIMATED SALE VOLUMES AND QUALITY:

| Species     | Avg DBH | Ring Count | Total MBF | MBF by Grade |    |    |     |    |       |     |    | UT |
|-------------|---------|------------|-----------|--------------|----|----|-----|----|-------|-----|----|----|
|             |         |            |           | 1P           | 2P | 3P | SM  | 1S | 2S    | 3S  | 4S |    |
| Douglas fir | 19.3    | 9          | 2,073     |              |    |    | 185 |    | 1,325 | 494 | 66 | 3  |
| Grand fir   | 13      |            | 88        |              |    |    |     |    | 71    | 7   | 9  |    |

| Species        | Avg DBH | Ring Count | Total MBF | MBF by Grade |    |    |    |    |    |
|----------------|---------|------------|-----------|--------------|----|----|----|----|----|
|                |         |            |           | #1           | #2 | #3 | #4 | #5 | #6 |
| Ponderosa pine | 19.8    |            | 46        |              |    |    | 24 | 19 | 3  |
| Sale Total     |         |            | 2,207     |              |    |    |    |    |    |

MINIMUM BID:\$1,046,000.00

BID METHOD:Sealed Bids

PERFORMANCE  
SECURITY:\$100,000.00

SALE TYPE:Lump Sum

EXPIRATION DATE:November 30, 2006

ALLOCATION:Export Restricted

BID DEPOSIT: \$104,600.00 or Bid Bond. Said deposit shall constitute an opening bid at the appraised price.

HARVEST METHOD: Rubber tired skidder or tractor no larger than 40,000 pounds. Falling and Yarding will not be permitted from November 30 to April 30 unless authorized in writing by the Contract Administrator in order to protect the soil from compaction due to wet weather conditions.

ROADS: 1.20 stations of required construction. 35.60 stations of required reconstruction. 31.25 stations of required pre-haul maintenance. Prospective purchasers should review the road plan in detail. Road construction will not be permitted from November 30 to April 30 unless authorized in writing by the Contract Administrator in order to protect the road surface and subgrade from damage due to wet weather conditions. The hauling of forest products will not be permitted from November 30 to April 30 unless authorized in writing by the Contract Administrator in order to protect the road surface and subgrade from damage due to wet weather conditions.

ACREAGE DETERMINATION

CRUISE METHOD: Acres were determined using a GPS. Volume was determined using a variable plot method and using 32 foot log grades except for ponderosa pine which used 16 foot log grades.

FEES: \$29,200.00 is due on day of sale. \$9.00 per MBF is due upon removal. These are in addition to the bid price.

SPECIAL REMARKS: Good county road access. Purchaser must develop a slash hazard abatement plan for Units #1 and #3. Good quality Douglas-fir.





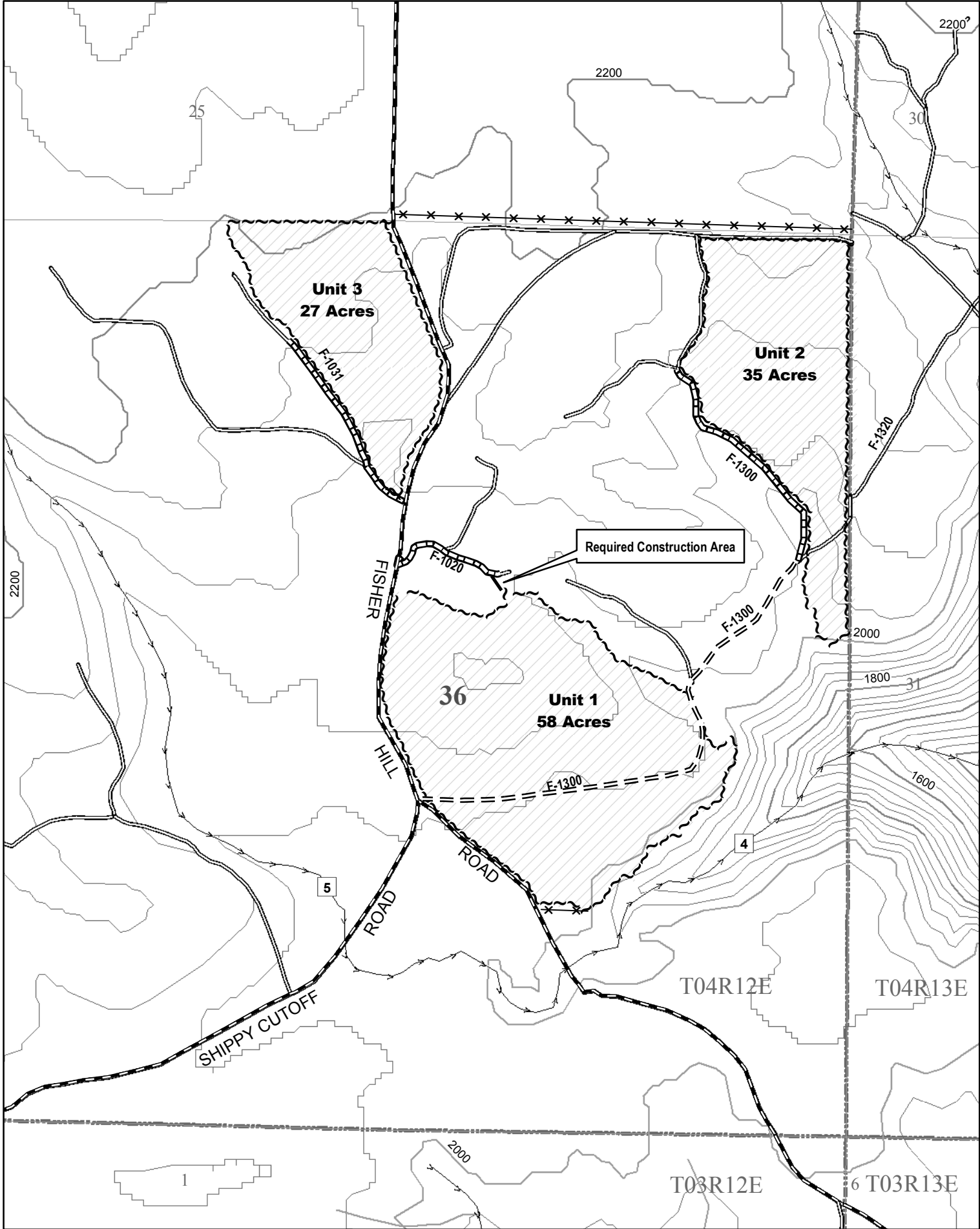
TIMBER SALE MAP

November 28, 2005

Sale Name: Fishbone  
Agreement Number: #30-078110  
Trust: Common School

Region: Southeast  
County: Klickitat

Township 4 North , Range 12 East, W.M.



See Road Plan for Detailed Road Information

Elevation Range: 1600 to 2200 ft

Contour Interval 40ft



0 320 640 1,280 Feet

- |                            |                              |
|----------------------------|------------------------------|
| ~~~~~ Timber Sale Boundary | ▤▤▤ Reconstruction           |
| == County Road             | === Pre-Haul Maintenance     |
| *-* Fence                  | - - - Construction           |
| — Roads                    | Bounded by Right of Way Tags |

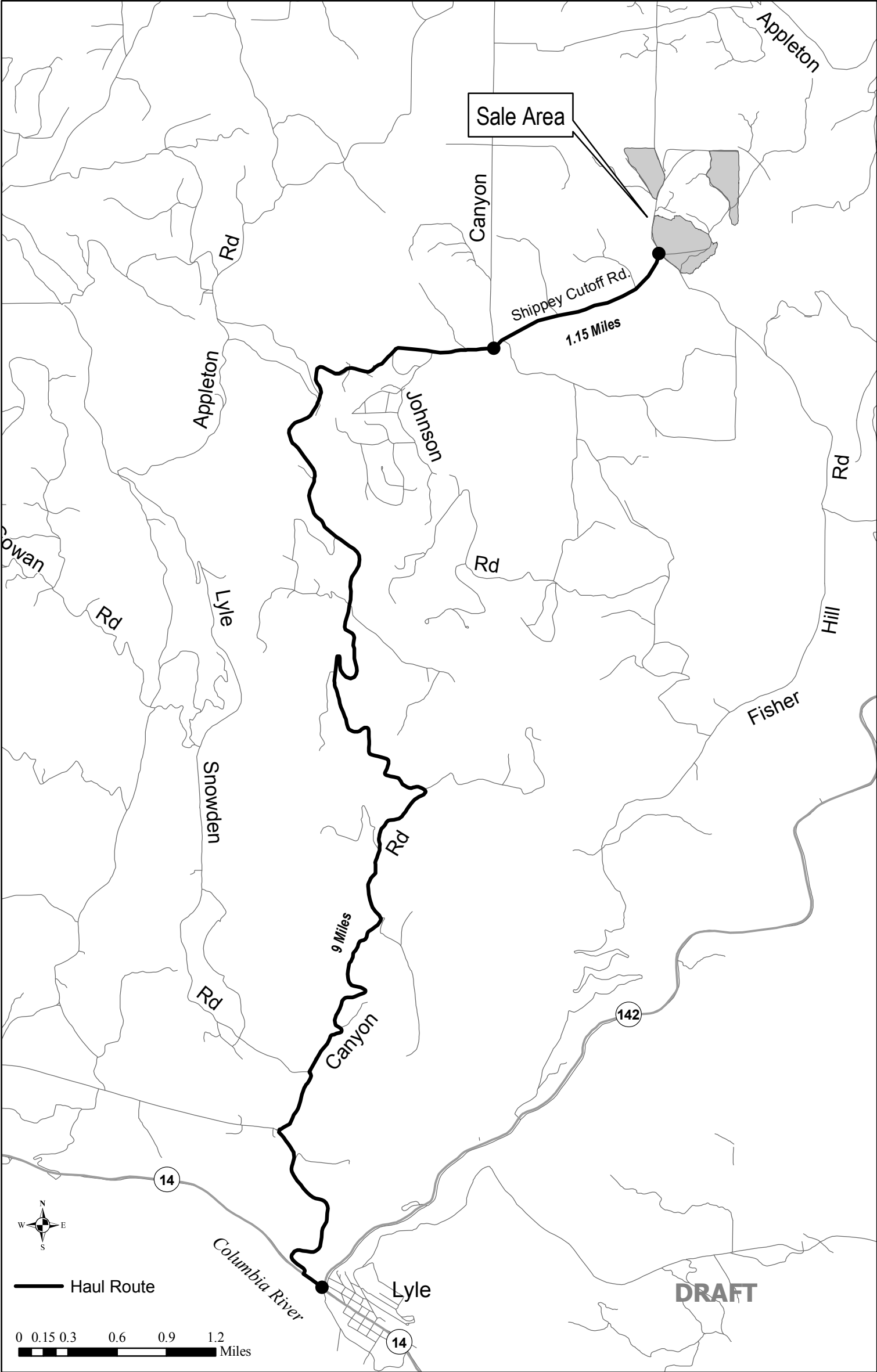
Sale Name: Fishbone

Agreement Number: #30-078110

Trust: Common School

Region: Southeast

County(s): Klickitat



TIMBER NOTICE OF SALE

SALE NAME: DIABLO

AGREEMENT NO: 30-078111

AUCTION: April 25, 2006 starting at 10:00 a.m.,  
Southeast Region Office, Ellensburg, WA

COUNTY: Klickitat

SALE LOCATION: Sale located approximately 15 miles north of Goldendale, WA

PRODUCTS SOLD  
AND SALE AREA: All live standing timber NOT marked with red paint bounded by white timber sale boundary tags on Unit #1 and Unit #2 on part(s) of Sections 36 all in Township 6 North, Range 15 East, W.M., containing 256 acres, more or less.

ESTIMATED SALE VOLUMES AND QUALITY:

| Species        | Avg DBH | Ring Count | Total MBF | MBF by Grade |     |     |     |    |    |
|----------------|---------|------------|-----------|--------------|-----|-----|-----|----|----|
|                |         |            |           | #1           | #2  | #3  | #4  | #5 | #6 |
| Ponderosa pine | 17.6    |            | 1,907     |              |     | 937 | 888 | 82 |    |
| Douglas fir    | 15.9    | 9          | 1,061     | 583          | 434 | 44  |     |    |    |
| Grand fir      | 11      |            | 6         |              |     |     | 6   |    |    |
| Sale Total     |         |            | 2,974     |              |     |     |     |    |    |

MINIMUM BID: \$708,000.00

BID METHOD: Sealed Bids

PERFORMANCE  
SECURITY: \$100,000.00

SALE TYPE: Lump Sum

EXPIRATION DATE: October 31, 2006

ALLOCATION: Export Restricted

BID DEPOSIT: \$70,800.00 or Bid Bond. Said deposit shall constitute an opening bid at the appraised price.

HARVEST METHOD: Rubber tired skidder or tractor no larger than a D-6 cat or equivalent. Falling and Yarding will not be permitted from November 1 to May 1 unless authorized in writing by the Contract Administrator in order to protect the soil from compaction and the water quality from degradation due to wet weather conditions.

ROADS: 154.80 stations of required pre-haul maintenance. All roads are existing. Prospective purchasers should review the road plan in detail. The hauling of forest products will not be permitted from November 1 to May 1 unless authorized in writing by the Contract Administrator in order to protect the road surface and subgrade from damage due to wet weather conditions.

ACREAGE DETERMINATION

CRUISE METHOD: Acres were determined using a GPS. Cruise was done using a variable plot method and 16 foot log grades.

FEES: \$35,000.00 is due on day of sale. \$9.00 per MBF is due upon removal. These are in addition to the bid price.

SPECIAL REMARKS: Good mechanical harvest sale. Easy ground with many existing trails and very little oversize volume. No new road construction. There is a locked gate into the sale area. Contact the region office for information on how to access the gate.

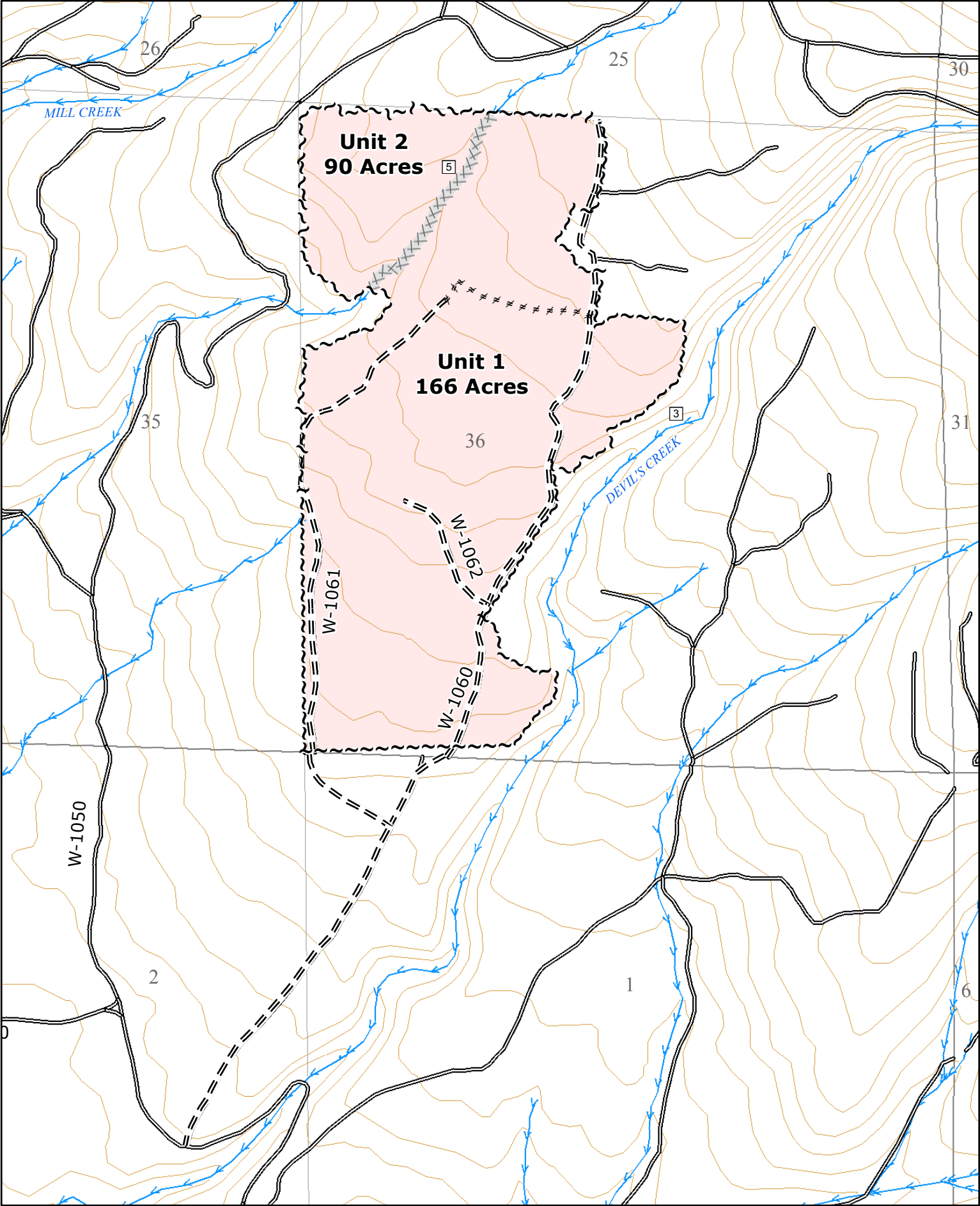


TIMBER SALE MAP

January 12, 2006

|                   |                                   |            |           |
|-------------------|-----------------------------------|------------|-----------|
| Sale Name:        | Diablo                            | Region:    | Southeast |
| Agreement Number: | 30-078111                         | County(s): | Klickitat |
| Trust(s):         | Common School / Scientific School |            |           |

Township6 North, Range 15 East, W.M.



1:12,000

0 600 1,200 2,400 3,600 Feet

- ~~~~ Timber Sale Boundary Tags
- ≠ ≠ ≠ ≠ Timber Sale Unit Boundary (Orange Flagging)
- == Pre-haul Maintenance
- Existing Road
- XXXXXX Equipment Limitation Zone



Elevation Range: 2620 - 2970

# VINCINITY MAP

December 5, 2005


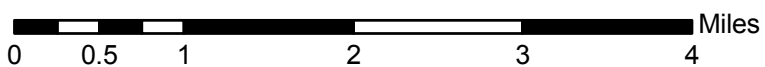
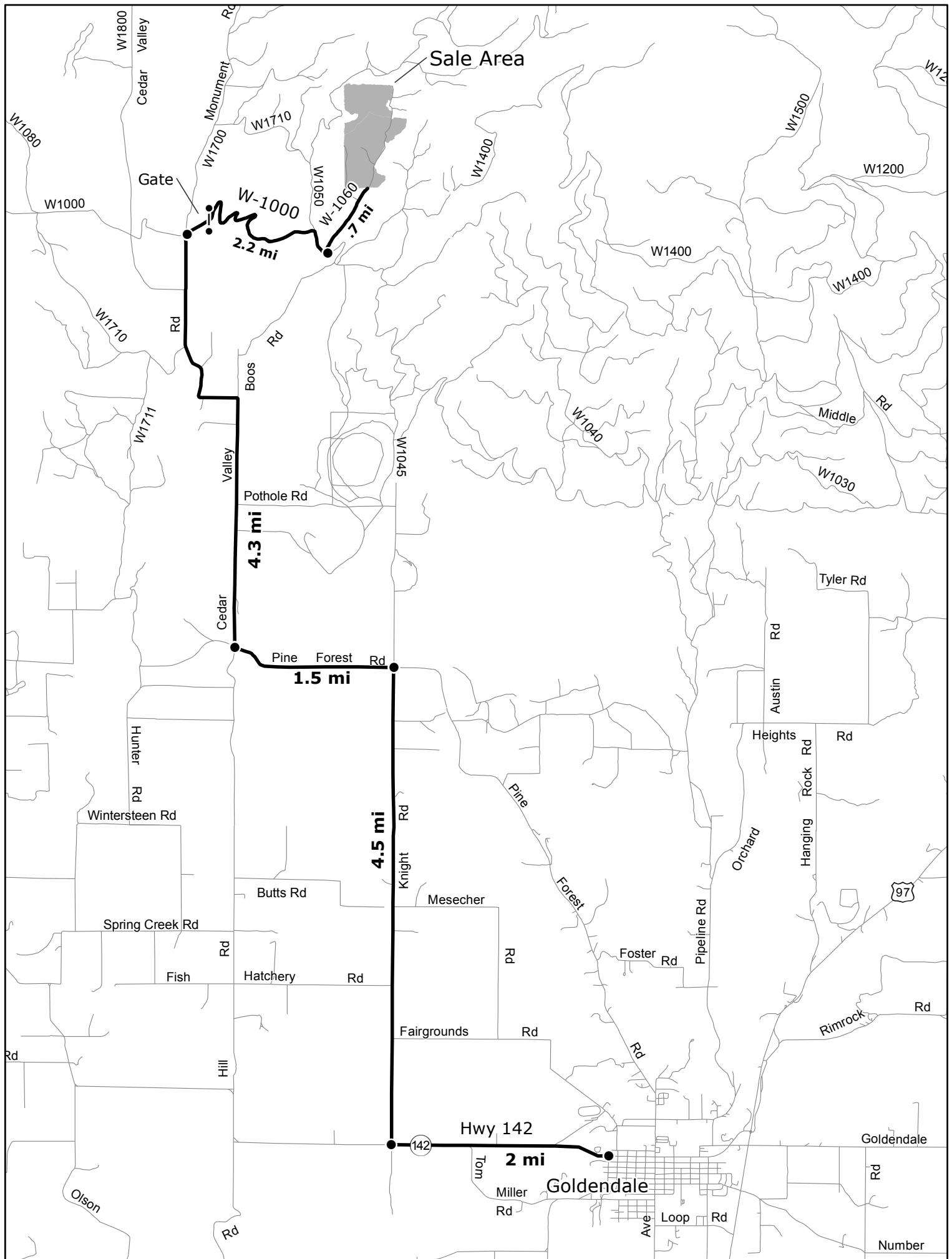
**Sale Name:** Diablo

Region: Southeast

**Agreement Number:** 30-078111

**County:** Klickitat

**Trust(s):** Common School / Indemnity



—— Route to Timber Sale



*See Road Plan for Detailed Road Information*

*Elevation Range: 2620-2970 ft*

TIMBER NOTICE OF SALE

**SALE NAME:** PATRIOT POLE

**AGREEMENT NO:** 30-078514

**AUCTION:** April 27, 2006 starting at 10:00 a.m., **COUNTY:** Lewis  
Pacific Cascade Region Office, Castle Rock, WA

**SALE LOCATION:** Sale located approximately 4 miles west of Winlock, WA

**PRODUCTS SOLD AND SALE AREA:** Approximately 1,441 Douglas-fir poles selected and marked with orange paint by the Purchaser as designated in Schedule B, bounded by the following: Timber Sale Boundary tags, the J-3000 road and the J-3030 road in Unit #1; Timber Sale Boundary tags and the J-3000 road in Unit #2; all timber bounded by Right-of-Way Boundary tags. on part(s) of Sections 30 all in Township 12 North, Range 2 West, Sections 24, 25 and 26 all in Township 12 North, Range 3 West, W.M., containing 133 acres, more or less.

**NON-POLE VOLUMES AND QUALITY:**

| Species        | Avg DBH | Ring Count | Total MBF | MBF by Grade |    |    |    |    |    |    |       |
|----------------|---------|------------|-----------|--------------|----|----|----|----|----|----|-------|
|                |         |            |           | 1P           | 2P | 3P | SM | 1S | 2S | 3S | 4S UT |
| Douglas fir    | 16.4    |            | 12        |              |    |    |    |    | 12 |    |       |
| Non-Pole Total |         |            | 12        |              |    |    |    |    |    |    |       |

**POLE DIAMETER DISTRIBUTION:**

| Species     | MBF | \$/MBF | DGL/PCS | DGL/PCS | DGL/PCS | DGL/PCS | DGL/PCS |
|-------------|-----|--------|---------|---------|---------|---------|---------|
| Douglas fir | 554 | \$0.00 | 12/87   | 14/255  | 16/374  | 18/245  | 20/181  |
|             |     |        | 22/176  | 24/90   | 26/30   | 28/3    |         |
| Pole Total  | 554 |        |         |         |         |         |         |
| Sale Total  | 566 |        |         |         |         |         |         |

**MINIMUM BID:** \$395,000.00 **BID METHOD:** Sealed Bids

**PERFORMANCE SECURITY:** \$79,000.00 **SALE TYPE:** Lump Sum

**EXPIRATION DATE:** September 30, 2007 **ALLOCATION:** Export Restricted

**BID DEPOSIT:** \$39,500.00 or Bid Bond. Said deposit shall constitute an opening bid at the appraised price.

**HARVEST METHOD:** 100% tracked skidder harvesting. All pole timber to be removed in the unit must be marked by the Purchaser and approved by the Contract Administrator prior to falling. If Purchaser chooses to remove poles greater than 120 feet in length a haul plan must be submitted in writing to the Contract Administrator. Purchaser shall follow the harvesting and marking guidelines in Schedules A, B, and L. Falling and Yarding will not be permitted from October 31 to May 1 unless authorized in writing by the Contract Administrator.

**ROADS:** 8.53 stations of required reconstruction. 152.25 stations of pre-haul maintenance. Rock used for this contract must be purchased from a commercial source approved by the Contract Administrator. Road construction will not be permitted from September 30 to May 1 unless authorized in writing by the Contract Administrator.

**ACREAGE DETERMINATION**

**CRUISE METHOD:** Acreage was determined by photo traverse. Unit 1 was marked and cruised using a 20% strip sample method. Unit 2 was marked and cruised using a 30% strip sample method. Sale will be harvested using 100% ground-based methods.

**FEES:** \$7,500.00 is due on day of sale. \$9.00 per MBF is due upon removal. These are in addition to the bid price.

**SPECIAL REMARKS:** Gate information is available at the Pacific Cascade Region office. See vicinity map for gate locations.

TIMBER SALE MAP

SALE NAME: PATRIOT POLE

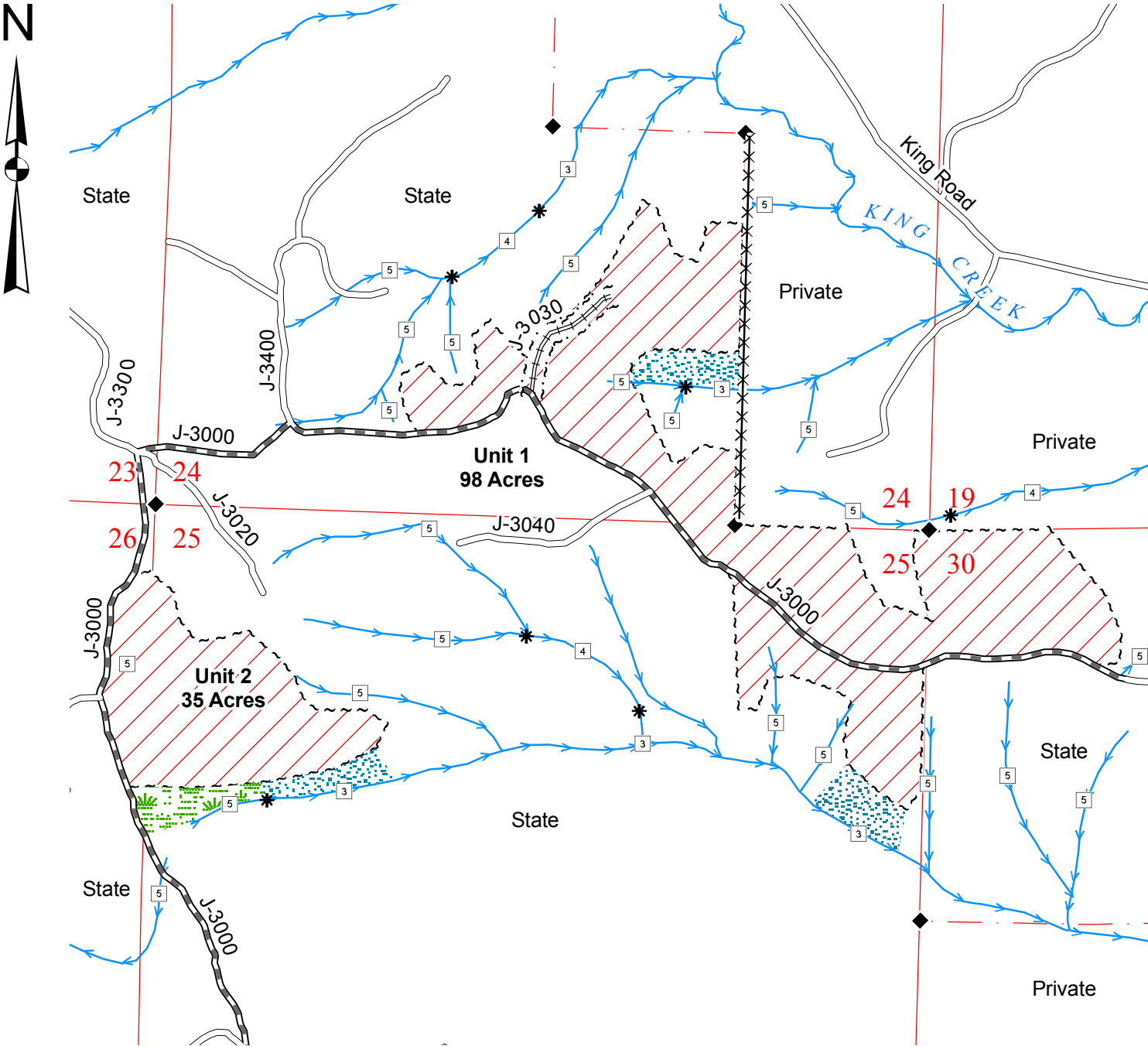
AGREEMENT NO: 30-078514

TRUST(S): State Forest Board Transfer (01) & Common School (03)

REGION: Pacific Cascade

COUNTY(S): Lewis

Township 12 North, Range 02 & 03 West, W.M.



Legend

Sale Area

Forested Wetland

RMZ

Sale Boundary Tags (White)

Right of Way Boundary Tags (Orange)

Fence

Existing Roads

Pre-haul Maintenance

Required Reconstruction

Streams

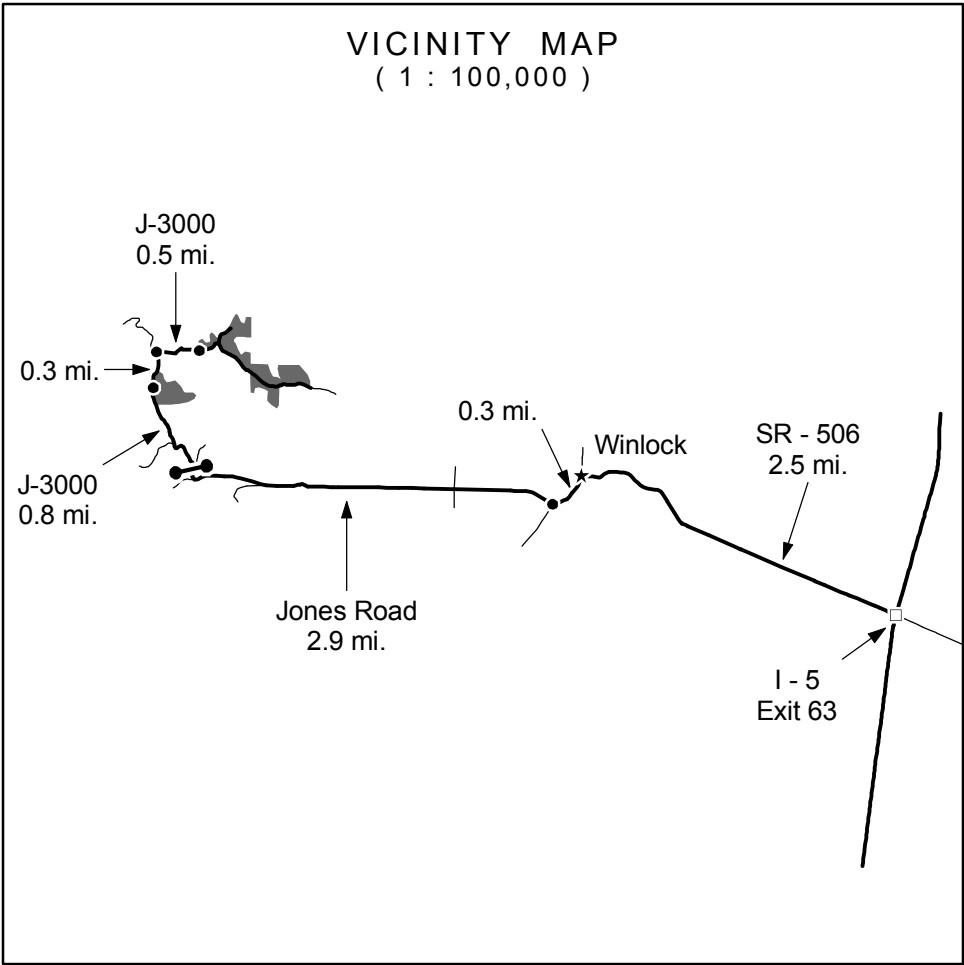
Water Type 1 - 5

Monumented Corner

Leave Trees

Existing Rock Pit

Gate (786 Master)



Drawn By: Shawn B.

Date: December 16, 2005

Scale: 1" = 1000'

Elevation: 760ft. - 1040ft.



**TIMBER NOTICE OF SALE****SALE NAME:** *Cougarilla 2 Sorts #1B-11B* **AGREEMENT NO:** *30-078716-30-078725 and 30-078528***AUCTION:** April 25, 2006 starting at 10:00 a.m., **COUNTY:** Lewis  
South Puget Sound Region Office, Enumclaw, WA**SALE LOCATION:** Sale located approximately 12 miles southeast of Elbe.**PRODUCTS SOLD  
AND SALE AREA:**

All timber as described in Schedules A and B bounded by ridges, slope breaks, stand type changes and roads (as shown on the project boundary maps), unstable slopes as described in Schedule C and Riparian Management Zones as described in Schedule D in Units #1 and #2 on parts of Sections 7, 8, 17 and 18 Township 14 North, Range 6 East, W.M., containing 285 acres, more or less.

**ESTIMATED SALE VOLUMES:**

| Agreement No. | Sort # | Sort Description Species / DIB          | Estimated Volume | Minimum Bid Delivered Price   | Total Appraised Value | Bid Deposit | Average Log Length             |
|---------------|--------|-----------------------------------------|------------------|-------------------------------|-----------------------|-------------|--------------------------------|
| 30-078716     | 1B     | DF / 5"-7" top                          | 3,260 Tons       | \$64.00 / Ton                 | \$208,640             | \$20,864.00 | 24 ft.                         |
| 30-078717     | 2B     | DF / 8" top to 22" large end            | 519 MBF          | \$560.00 / MBF                | \$290,640             | \$29,064.00 | 33 ft.                         |
| 30-078718     | 3B     | DF / 23" + large end                    | 699 MBF          | \$576.00 / MBF                | \$402,624             | \$40,262.40 | 33 ft.                         |
| 30-078719     | 4B     | * HQ DF / 7" top to 28" large end       | 942 MBF          | \$593.00 / MBF                | \$558,606             | \$55,860.60 | 30 ft. peeler<br>33 ft. sawlog |
| 30-078720     | 5B     | WH, NF, SF / 5"-7" top                  | 3,133 Tons       | \$30.00 / Ton                 | \$93,990              | \$9,399.00  | 24 ft.                         |
| 30-078721     | 6B     | WH, NF, SF / 8" top to 22" large end    | 973 MBF          | \$397.00 / MBF                | \$386,281             | \$38,628.10 | 33 ft.                         |
| 30-078528     | 7B     | WH, NF, SF / 23" + large end            | 107 MBF          | \$400.00 / MBF                | \$42,800              | \$4,280.00  | 33 ft.                         |
| 30-078722     | 8B     | WRC / 5"+ top                           | 31 MBF           | \$654.00 / MBF                | \$20,274              | \$2,027.40  | 26 ft.                         |
| 30-078723     | 9B     | Conifer Utility / 3" to 5" or non-merch | 1,567 Tons       | \$16.00 / Ton                 | \$25,072              | \$2,507.20  |                                |
| 30-078724     | 10B    | RA / 8"+ top                            | 145 MBF          | \$530.00 / MBF                | \$76,850              | \$7,685.00  | 28 ft.                         |
|               |        | RA / 6"-7" top<br>30 ft. length min.    | 31 MBF           | \$380.00 / MBF<br>Fixed price | \$11,780              | \$1,178.00  | 28 ft.                         |
| 30-078725     | 11B    | Hardwood Utility and RA non-merch       | 696 Tons         | \$22.00 / Ton                 | \$15,312              | \$1,531.20  |                                |
| Totals        |        |                                         | 4,157 MBF        |                               |                       |             |                                |

**BID METHOD:** Sealed Bids **Unit of Measure:** MBF scale/Tonnage scale**EXPIRATION DATE:** October 31, 2006 **ALLOCATION:** Export Restricted**PAYMENT****SECURITY:** To be determined by the State as outlined in Clause P-041 of the Purchaser's Contract.**BIDDING****PROCEDURES:**

Bidding to be allowed on individual log sorts. A separate sealed bid and envelope must be submitted for each sort. Prospective Purchasers may bid on any or all sorts. Complete bidding procedures and auction information may be obtained from the South Puget Sound Region office in Enumclaw, WA or at (360) 825-1631.

**SPECIAL  
REMARKS:**

This is the second offering of the Cougarilla sorts in the harvest area remaining under the two-year contract harvest. The original harvest area covered approximately 1,050 acres. For maps identifying the remaining harvest area, please contact the South Puget Sound Region office.

**The contracts for these sorts will be effective beginning May 15, 2006. Final contract award is contingent upon the State's haul cost and preferred log length analysis. Allow up to 3 business days following bid opening for the State to announce the apparent high bidder. Each sort is subject to confirmation following announcement of the apparent high bidder.** Should some sorts not sell, no sorts will be confirmed for sale until either all sorts are sold or a determination is made to withdraw the entire sale. The successful Purchaser(s) will be required to purchase logs from the sale area upon delivery to their location specified in the bid submitted. Logs will be delivered to the Purchaser's delivery location by the State's Contract harvester. Purchaser must pay the Forest Excise Tax associated with the log sorts awarded to them per G-252 clause. Purchaser is also

## TIMBER NOTICE OF SALE

---

responsible for weighing and scaling costs (P-035). MBF sorts will have both weighing and scaling costs associated with them. Actual volumes delivered may vary from the estimates. Loads will be weighed and/or scaled at State approved scaling locations. The State reserves the right to determine where logs are authorized to be scaled and weighed. On the day of sale the Purchaser must bring their bid deposit up to 10 percent of their bid price.

**High Quality (HQ) DF Specifications** – Applies to sort #4B: 1" maximum diameter knots well scattered (less than one per foot of log length), ring count not less than 7 rings per inch in outer 1/3 of diameter at top end of log.

**Bidding for alder sort #10B** (30-078725) will be for 8" dib logs and larger. A fixed delivered price for logs 6" to 7" dib top will be paid for at the rate of \$380.00 per MBF.

For more information regarding this individual log sort sale visit our web site:  
[//www.dnr.wa.gov/htdocs/fr/sales/programs.html](http://www.dnr.wa.gov/htdocs/fr/sales/programs.html). If you have questions call Nancy Walter (360) 802-7044 or Audrey Stuart (360) 802-7001 at the South Puget Sound Region office.

# TIMBER SALE MAP

SALE NAME: COUARILLA CONTRACT HARVEST  
 AGREEMENT NO: 30-076249  
 TRUST(S): FOREST BOARD TRANSFER, COMMON SCHOOL, C.E.P. & R.I.

REGION: SOUTH PUGET SOUND  
 COUNTY(S): Lewis

PROJECT BOUNDARY MAP 1 OF 2

TOWNSHIP 14 NORTH, RANGE 6 EAST, W.M.



See Map 2 of 2

Drawn By: Alicia Sullivan  
 Date: August 13, 2004

## LEGEND

- Approximate Sale Boundary
- == Existing Road
- - - Construction
- Exclusion Areas/ High Hazard Potential
- Approx. No Harvest RMZ
- Streams
- \* Type Break
- Water Type
- Locked Gate: Combo: 6249



1" = 1000'

\*Sale boundaries are approximate and are currently defined by topographic features, timber type breaks and RMZs, they are not marked. Final boundaries will be determined by harvester based on prescriptions in the contract. Contact Nancy Walter or Audrey Stuart at (360) 825-1631 to request RFSOQ packets, including the contract.

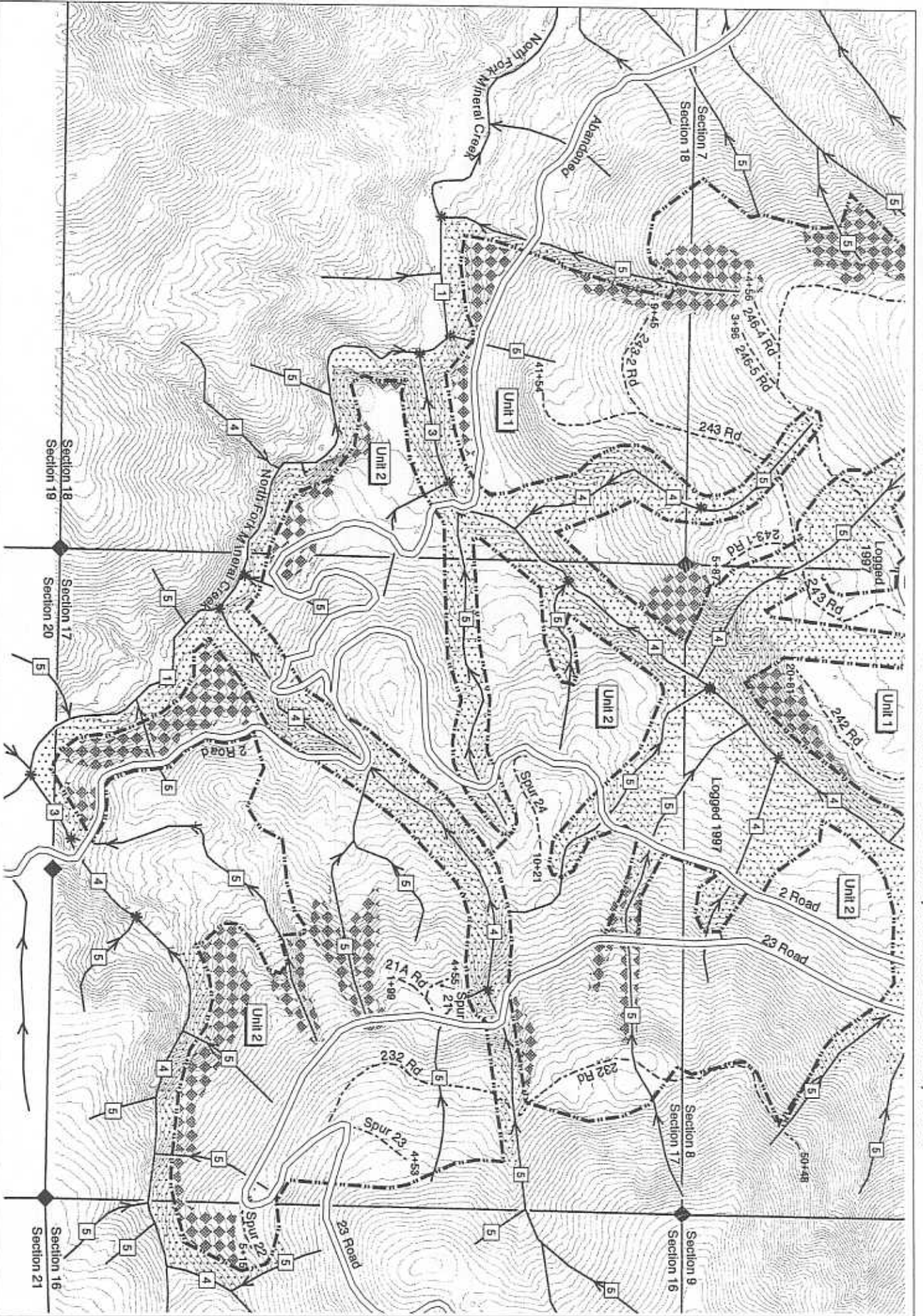


# TIMBER SALE MAP

SALE NAME: COUGARILLA CONTRACT HARVEST REGION: SOUTH PUGET SOUND  
 AGREEMENT NO: COUNTY(S): LEWIS  
 TRUST(S): FOREST BOARD TRANSFER, COMMON SCHOOL, C.E.P. & R.I.  
 30-076249

PROJECT BOUNDARY MAP 2 OF 2

TOWNSHIP 14 NORTH, RANGE 6 EAST, W.M.



### LEGEND

- Approximate Sale Boundary
- Existing Road
- Construction
- Exclusion Areas/ High Hazard Potential
- Approx. No Harvest RMZ
- Streams
- Water Break
- Water Type

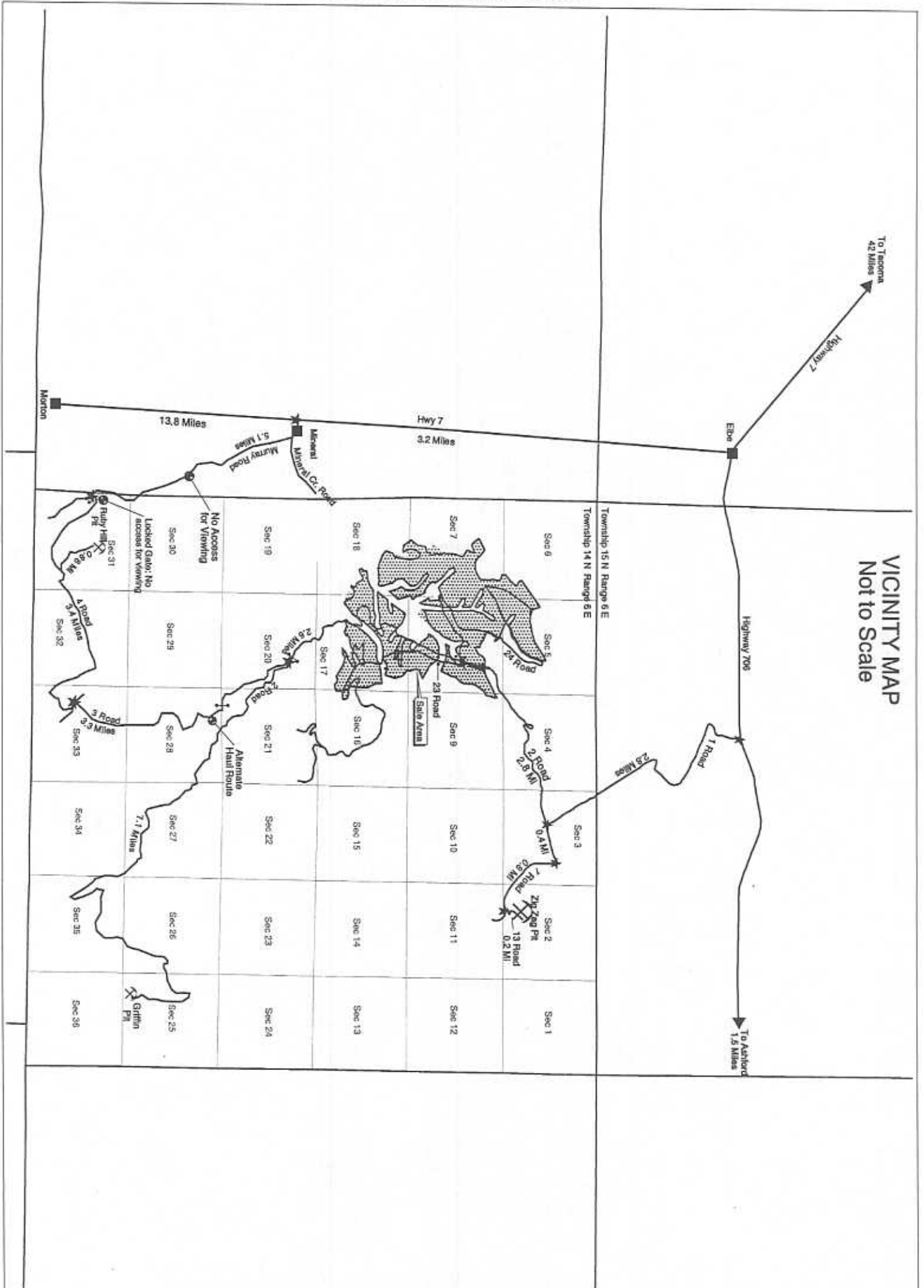


1" = 1000'  
 40' Contours

\*Sale boundaries are approximate and are currently defined by topographic features, timber type breaks and RMZs, they are not marked. Final boundaries will be determined by harvester based on prescriptions in the contract. Contact Nancy Walter or Audrey Stuart at (360) 825-1631 to request RFSOQ packets, including the contract.

Drawn By: A. Stuart  
 Date: November 10, 2004

REGION: SOUTH PUGET SOUND  
COUNTY(S): Lewis





**TIMBER NOTICE OF SALE****SALE NAME:** TUNDUROY**AGREEMENT NO:** 30-078574**AUCTION:** April 25, 2006 starting at 10:00 a.m.,  
Northeast Region Office, Colville, WA**COUNTY:** Pend Oreille**SALE LOCATION:** Sale located approximately 14 miles northeast of Usk, WA**PRODUCTS SOLD  
AND SALE AREA:**

All green conifer species not banded with blue paint in Units #1, #2, #5, #6, #7, #8, #9, and #10 bounded by white timber sale boundary tags and pink ribbon. All green conifer species not banded with blue paint in Units #3 and #4 outside of the inner riparian management zone bounded by white timber sale boundary tags, special management zone boundary tags, and pink ribbon. All green conifer species banded with orange paint in Units #3 and #4 within the inner riparian management zone bounded by white timber sale boundary tags, special management zone boundary tags, and pink ribbon. All species within road construction clearing limits bounded by orange right of way boundary tags on part(s) of Sections 12, 22, 26 and 28 all in Township 35 North, Range 44 East, W.M., containing 349 acres, more or less.

**ESTIMATED SALE VOLUMES AND QUALITY:**

| Species        | Avg DBH | Ring Count | Total MBF | MBF by Grade |     |     |       |     |    |
|----------------|---------|------------|-----------|--------------|-----|-----|-------|-----|----|
|                |         |            |           | #1           | #2  | #3  | #4    | #5  | #6 |
| Douglas fir    | 12.4    |            | 2,708     | 98           | 732 | 656 | 1,222 |     |    |
| Red cedar      | 12.9    |            | 754       |              |     | 304 | 450   |     |    |
| Grand fir      | 10.7    |            | 474       |              | 132 | 51  | 291   |     |    |
| Larch          | 12.1    |            | 387       | 2            | 62  | 131 | 192   |     |    |
| Lodgepole      | 11.1    |            | 323       |              |     | 82  | 241   |     |    |
| Hemlock        | 9.8     |            | 299       |              | 8   | 49  | 242   |     |    |
| Ponderosa pine | 16.6    |            | 236       |              |     |     | 109   | 127 |    |
| Alpine fir     | 9.4     |            | 211       |              |     | 45  | 166   |     |    |
| Spruce         | 11.3    |            | 53        |              | 4   | 4   | 45    |     |    |
| White pine     | 11.3    |            | 43        |              | 5   | 11  | 27    |     |    |
| Sale Total     |         |            | 5,488     |              |     |     |       |     |    |

**MINIMUM BID:** \$1,806,000.00**BID METHOD:** Sealed Bids**PERFORMANCE  
SECURITY:**

\$100,000.00

**SALE TYPE:** Lump Sum**EXPIRATION DATE:** November 30, 2007**ALLOCATION:** Export Restricted**BID DEPOSIT:** \$180,600.00 or Bid Bond. Said deposit shall constitute an opening bid at the appraised price.

**HARVEST METHOD:** Forwarder, Highlead, Motorized Carriage, Rubber tired skidder, Shot gun, Shovel, Slackline and Track skidder. Falling and Yarding will not be permitted from February 15 to May 31 unless authorized in writing by the Contract Administrator due to spring breakup. Falling and yarding restricted between May 1 to July 31 in Units #5, #6, #7, #8, and #9 due to lynx denning requirements. Falling and yarding may not begin within Units #3 and #4 riparian harvest zones before September 15, 2006 due to CMER study requirements.

**ROADS:** 41.02 stations of required construction. 76.29 stations of required reconstruction. 127.62 stations of pre-haul maintenance required. Road construction will not be permitted from February 15 to May 31 unless authorized in writing by the Contract Administrator due to spring breakup. Road construction restricted between May 1 and July 31 in Units #5, #6, #7, #8, and #9 due to lynx denning requirements. The hauling of forest products will not be permitted from February 15 to May 31 unless authorized in writing by the Contract Administrator due to spring breakup.

**ACREAGE DETERMINATION**

**CRUISE METHOD:** Acreage determined using GPS methods. Acreage shown above is net harvest acres in harvest units and external road right of ways. There are 357 gross acres which includes other existing road right of ways. All species, except ponderosa pine, 6.0 - 17.5 inches dbh cruised to a 4.6 inch dib top. Ponderosa pine 8.0 - 17.5 inches dbh cruised to 5.6 inch dib top. All species 17.6 inches dbh and greater cruised to 40% of dob at 16 feet. The above Grades represent Bureau Grades as #1 for Special Mill and better grades, as #2 for #2 Sawlog, as #3 for #3 Sawlog, as #4 for #4 Sawlog, as #5 for #5 Sawlog, as #6 for #6 Sawlog. 4" to 5" top (all species) represented in #4 Sawlog grade except ponderosa pine which is included in the #6 Sawlog grade.

**TIMBER NOTICE OF SALE**

---

- FEES:** Prior to cutting timber within right of way access to Units #5, #6, and #7 on Riley Creek's ownership, Purchaser shall pay Riley Creek Lumber \$4,867.41 for 12.870 MBF of timber. \$72,716.00 is due on day of sale. \$9.00 per MBF is due upon removal. These are in addition to the bid price.
- SPECIAL REMARKS:** This timber sale includes four CMER study sites for inner zone harvests. One fish passage barrier will be removed at the completion of harvest. Volume listed above does not include right of way volume to be removed on Riley Creek Lumber's land. This volume will be paid to the landowner prior to cutting as stated under FEES above. The Hydraulic Permit for this sale contains specific requirements in addition to requirements contained in the Road Plan. Contact the Northeast Region Office to view a copy of the permit. A locked gate prevents access to some areas of the timber sale. Contact the Northeast Region Office at (509) 684-7474 for access. Documents for this timbers sale are available on the DNR Product Sales Website at [http://www.dnr.wa.gov/htdocs/fr/sales/mth\\_sum.html](http://www.dnr.wa.gov/htdocs/fr/sales/mth_sum.html).

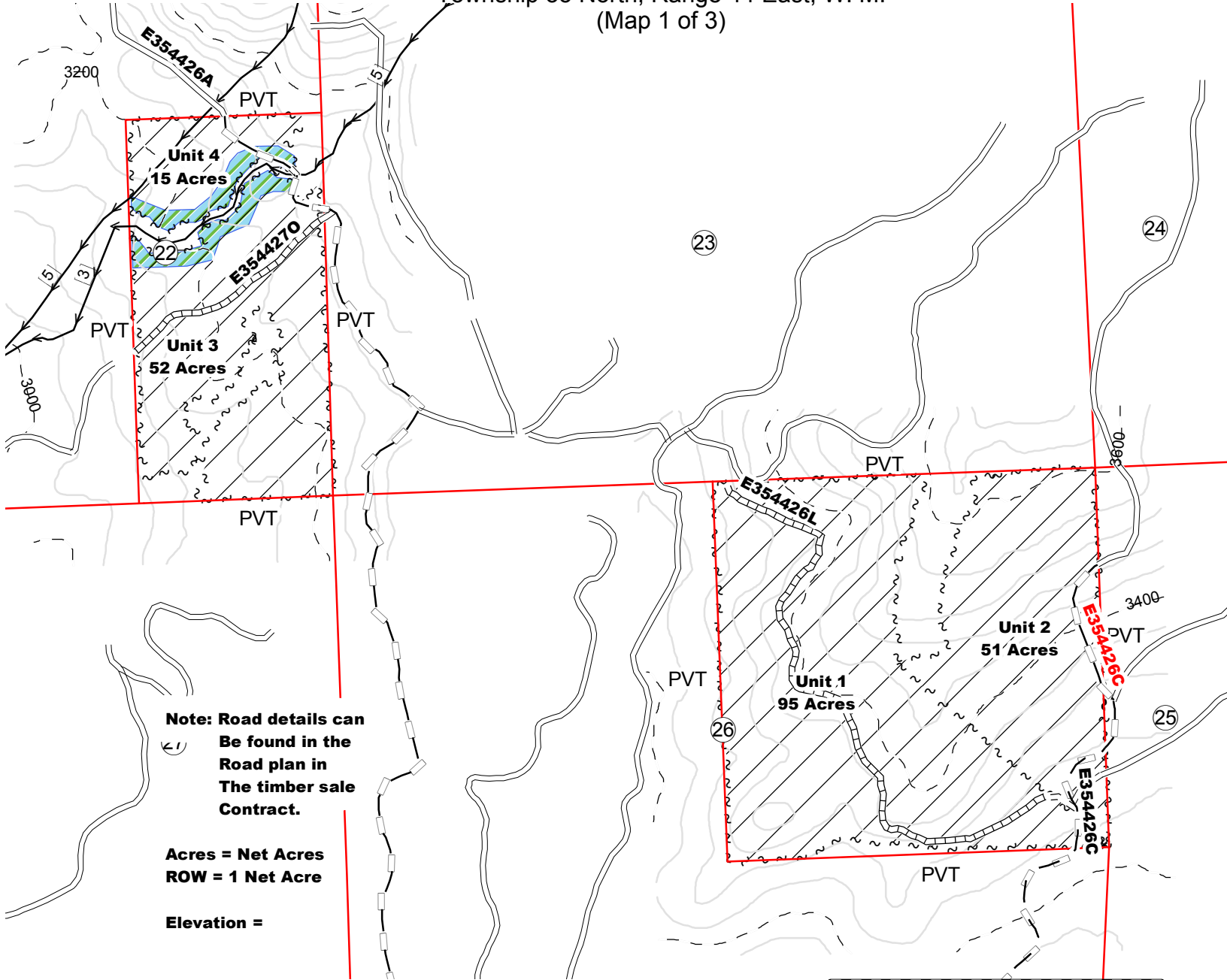


Timber Sale Map

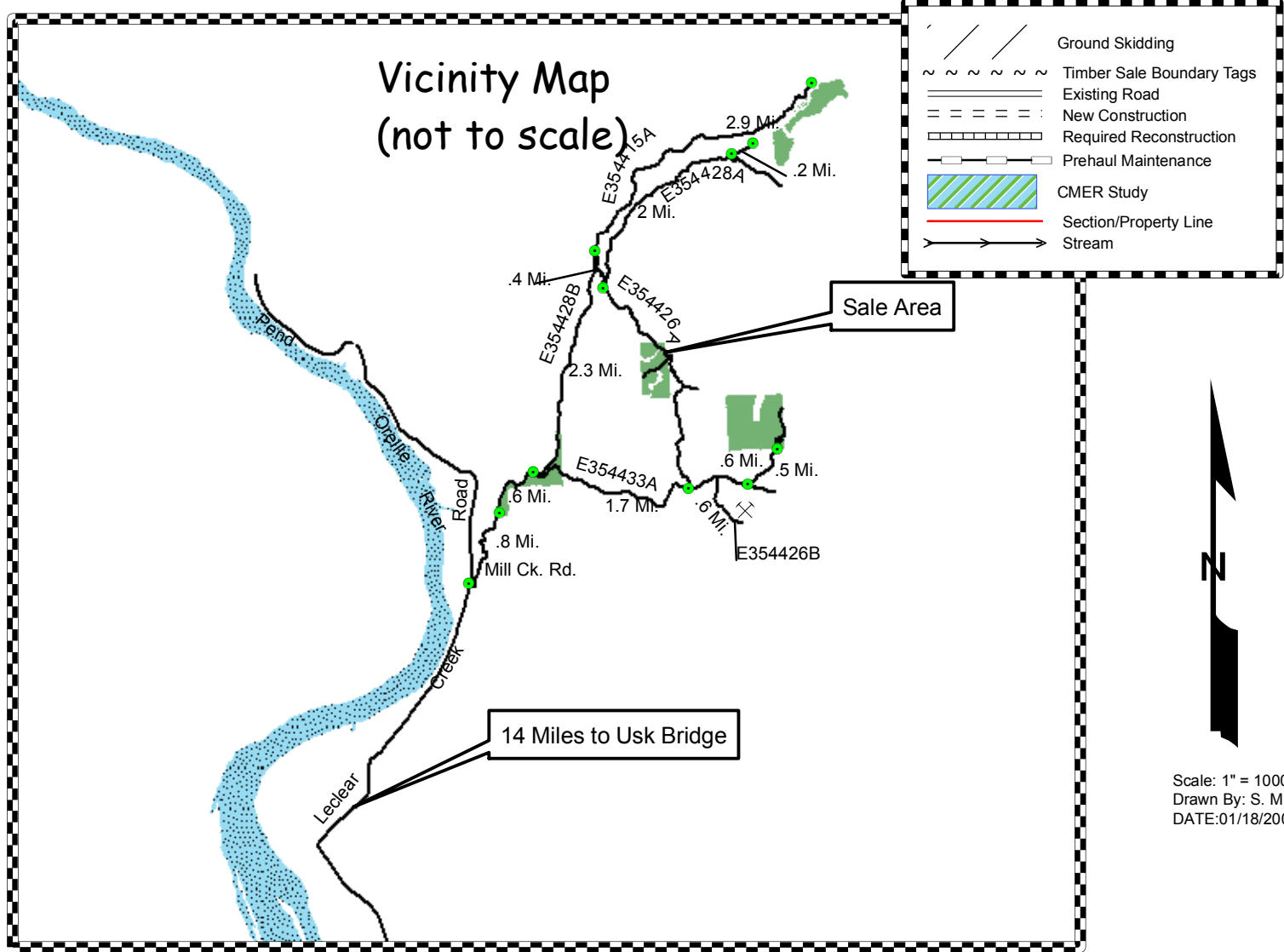
SALE NAME: Tunduroy  
AGREEMENT NO.: 30-078574  
TRUST(S): Indemnity

REGION: NORTHEAST  
COUNTY: Pend Oreille

Township 35 North, Range 44 East, W. M.  
(Map 1 of 3)



Vicinity Map  
(not to scale)

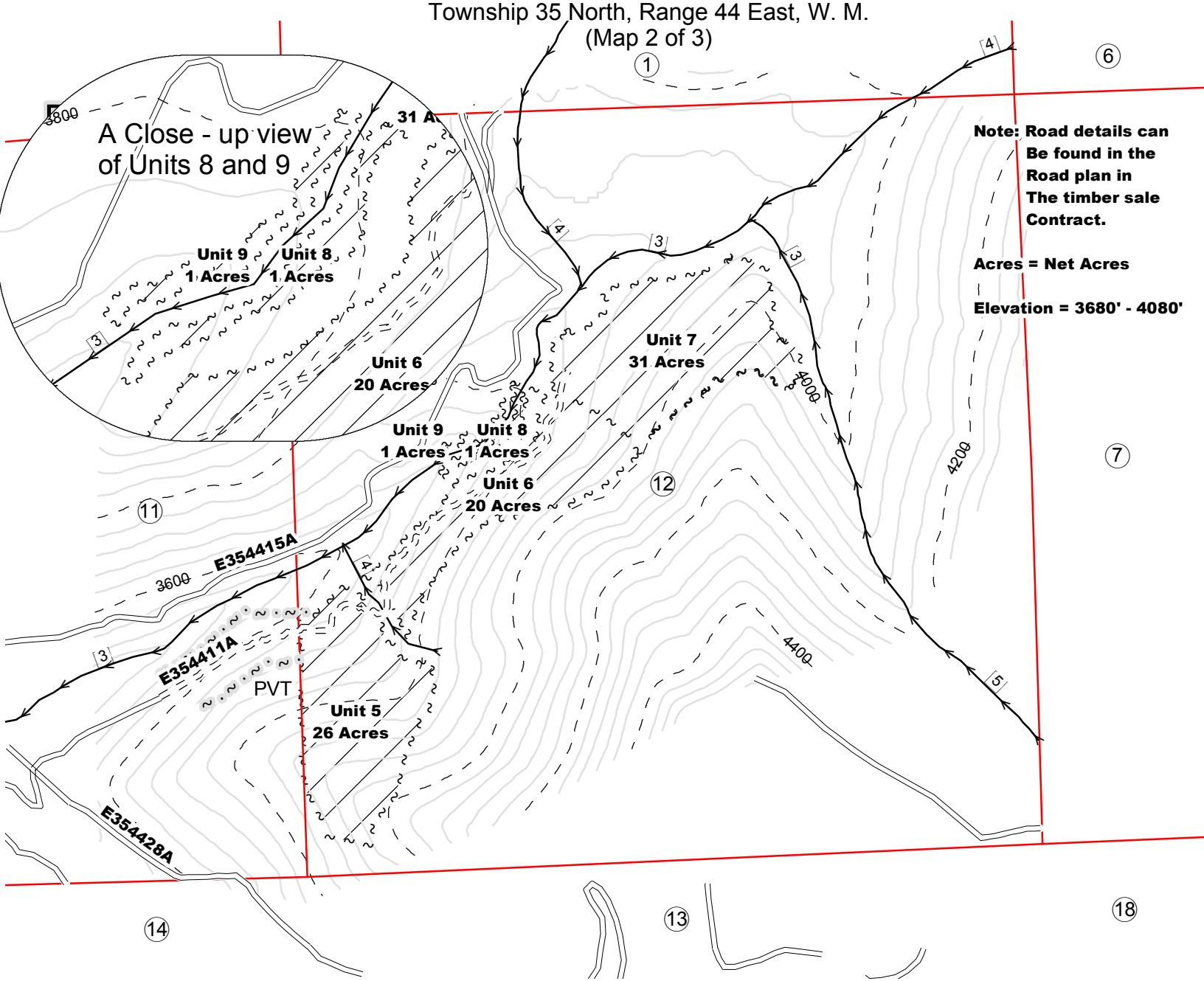


Scale: 1" = 1000'  
Drawn By: S. M.  
DATE:01/18/2006

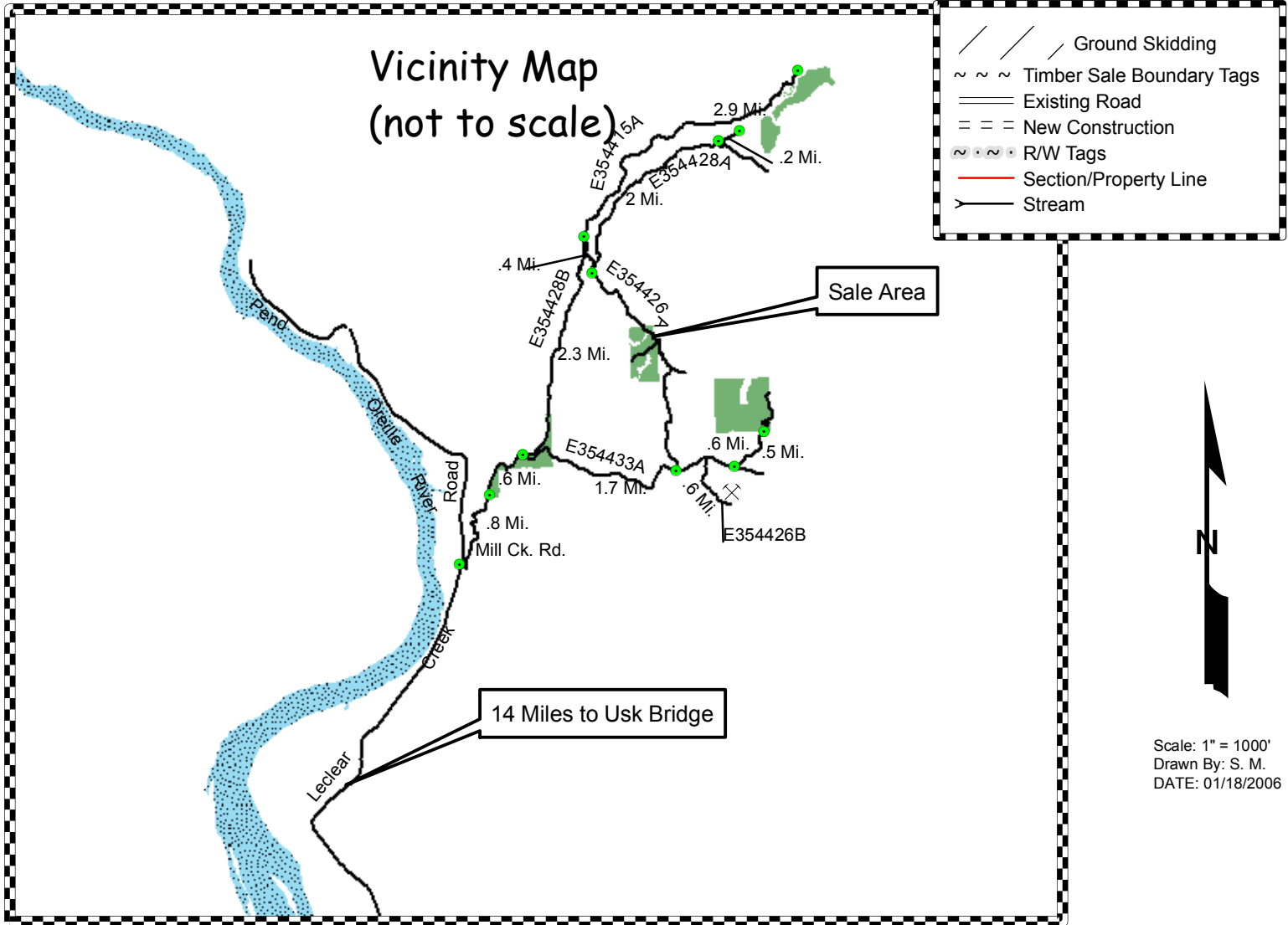
Timber Sale Map

SALE NAME: Tunduroy  
AGREEMENT NO.: 30-078574  
TRUST(S): Indemnity

REGION: NORTHEAST  
COUNTY: Pend Oreille



Vicinity Map  
(not to scale)

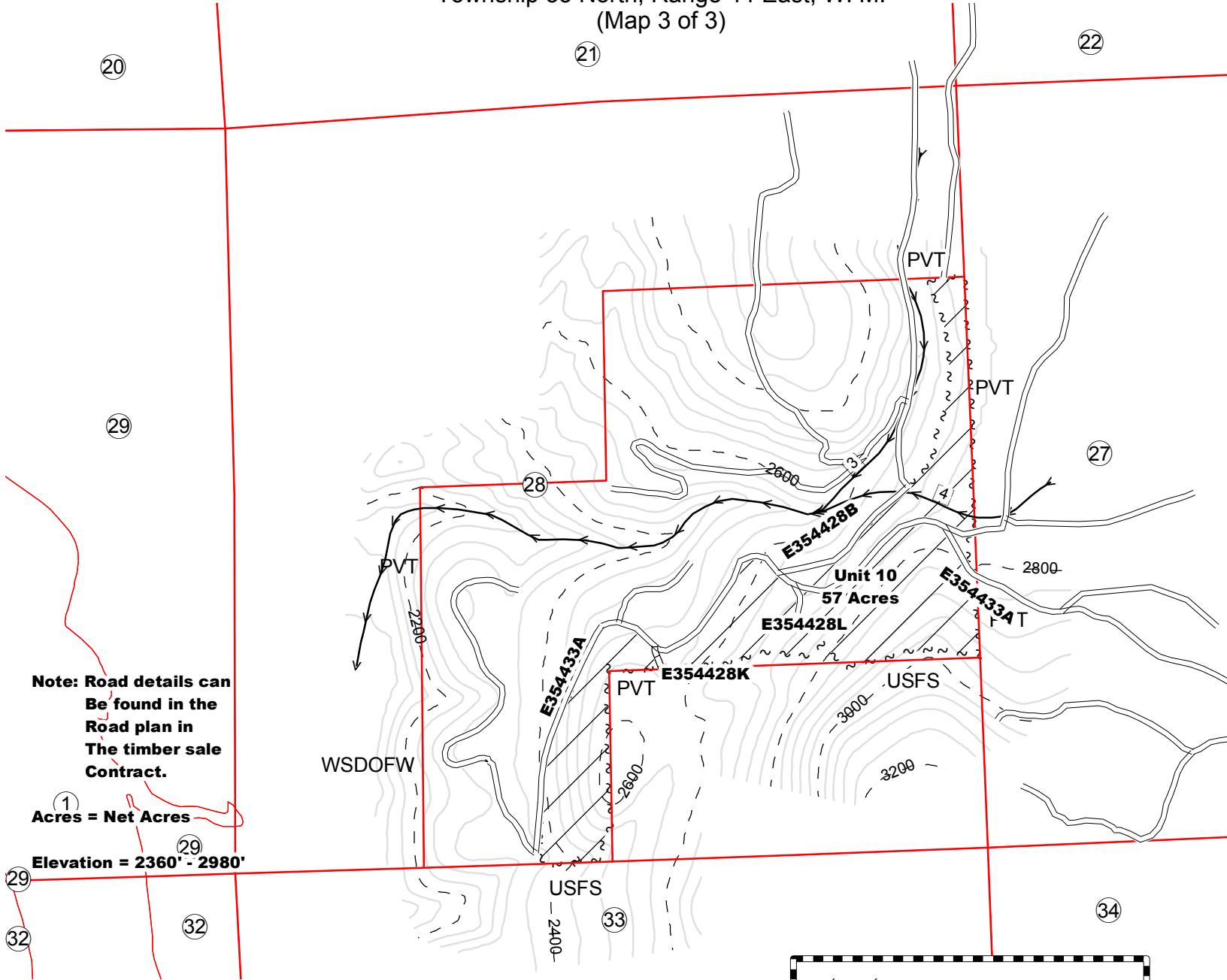


Timber Sale Map

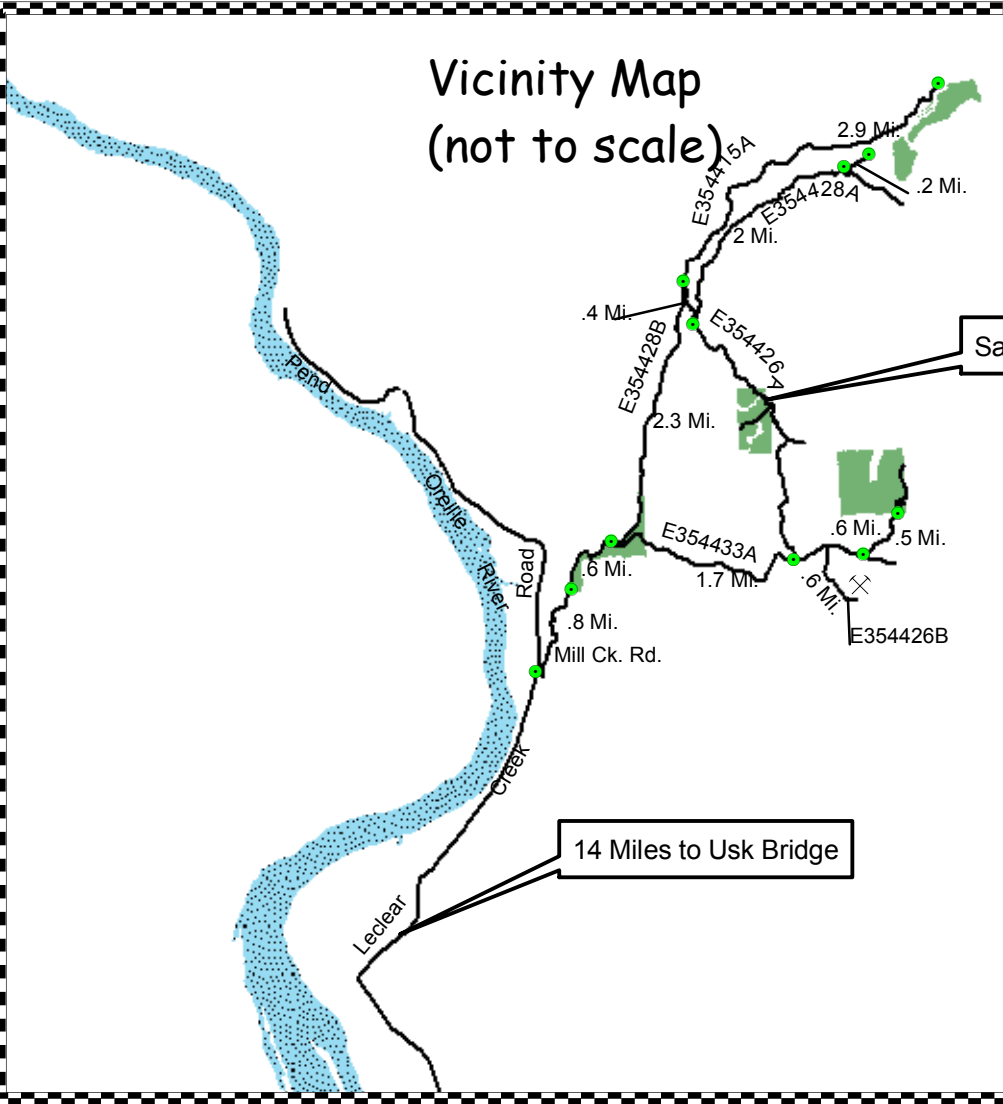
SALE NAME: Tunduroy  
AGREEMENT NO.: 30-078574  
TRUST(S): Indemnity

REGION: NORTHEAST  
COUNTY: Pend Oreille

Township 35 North, Range 44 East, W. M.  
(Map 3 of 3)



Vicinity Map  
(not to scale)



Legend:

- Ground Skidding
- Timber Sale Boundary Tags
- Existing Road
- New Construction
- Required Reconstruction
- Section/Property Line
- Stream

Sale Area

14 Miles to Usk Bridge



Scale: 1" = 1000'  
Drawn By: S. M.  
DATE: 01/18/2006



TIMBER NOTICE OF SALE

**SALE NAME:** *UP WIND*

**AGREEMENT NO:** 30-078680

**AUCTION:** April 25, 2006 starting at 10:00 a.m., **COUNTY:** Pierce  
South Puget Sound Region Office, Enumclaw, WA

**SALE LOCATION:** Sale located approximately 6 miles northeast of Elbe.

**PRODUCTS SOLD AND SALE AREA:** All timber bounded by white timber sale boundary tags, logged areas and the 6 Road, except those trees painted with blue paint in Unit #1; all timber bounded by white timber sale boundary tags and the 5 Road, except those trees painted with blue paint or bounded with yellow leave tree area tags in Unit #2; all timber bounded by orange right of way boundary tags on part(s) of Sections 9, 10, 15 and 16 all in Township 15 North, Range 5 East, W.M., containing 119 acres, more or less.

**ESTIMATED SALE VOLUMES AND QUALITY:**

| Species     | Avg DBH | Ring Count | Total MBF | MBF by Grade |    |    |    |    |       |       |     | UT |
|-------------|---------|------------|-----------|--------------|----|----|----|----|-------|-------|-----|----|
|             |         |            |           | 1P           | 2P | 3P | SM | 1S | 2S    | 3S    | 4S  |    |
| Hemlock     | 15.5    | 10         | 5,877     |              |    |    | 98 |    | 3,118 | 2,269 | 392 |    |
| Douglas fir | 16.2    | 8          | 1,901     |              |    |    | 45 |    | 1,204 | 515   | 137 |    |
| Silver fir  | 17.7    |            | 70        |              |    |    | 23 |    | 14    | 31    | 2   |    |
| Red cedar   | 35      |            | 37        |              |    |    |    |    |       | 37    |     |    |
| Red alder   | 12.5    |            | 16        |              |    |    |    |    |       |       | 16  |    |
| Sale Total  |         |            | 7,901     |              |    |    |    |    |       |       |     |    |

**MINIMUM BID:** \$2,146,000.00 **BID METHOD:** Sealed Bids

**PERFORMANCE SECURITY:** \$100,000.00 **SALE TYPE:** Lump Sum

**EXPIRATION DATE:** October 31, 2007 **ALLOCATION:** Export Restricted

**BID DEPOSIT:** \$214,600.00 or Bid Bond. Said deposit shall constitute an opening bid at the appraised price.

**HARVEST METHOD:** Ground based on slopes less than 40 percent and cable on slopes greater than 40 percent. If Purchaser elects to shovel log, shovel logging shall be in accordance with the attached Schedule A, which is part of this contract. Falling and Yarding will not be permitted from November 1 to May 31 unless authorized in writing by the Contract Administrator, nor at all on weekends or state recognized holidays.

**ROADS:** 60.46 stations of optional construction. Purchaser maintenance on the 62 Road and Spur 20. Designated maintenance on all other roads used. Road construction will not be permitted from November 1 to May 31 unless authorized in writing by the Contract Administrator, nor at all on weekends or state recognized holidays. The hauling of forest products will not be permitted from November 1 to May 31 unless authorized in writing by the Contract Administrator, nor at all on weekends or state recognized holidays.

**ACREAGE DETERMINATION**

**CRUISE METHOD:** Acreage was determined by traversing boundaries with GPS. Units were cruised using a BAF of 54.45 on a 400 x 330 foot grid.

**FEES:** \$104,688.00 is due on day of sale. \$9.00 per MBF is due upon removal. These are in addition to the bid price.

**SPECIAL REMARKS:** Extreme Hazard Abatement requirement on this sale. Purchaser shall pull or cut vine maple within the harvest area per clause H-140. Purchaser shall clean/repair the recreation trail in accordance with Schedule B, which is part of this contract.

TIMBER SALE MAP

SALE NAME:

UP WIND

AGREEMENT NO:

30-078680

TRUST(S):

CEP & RI; FOREST BOARD TRANSFER

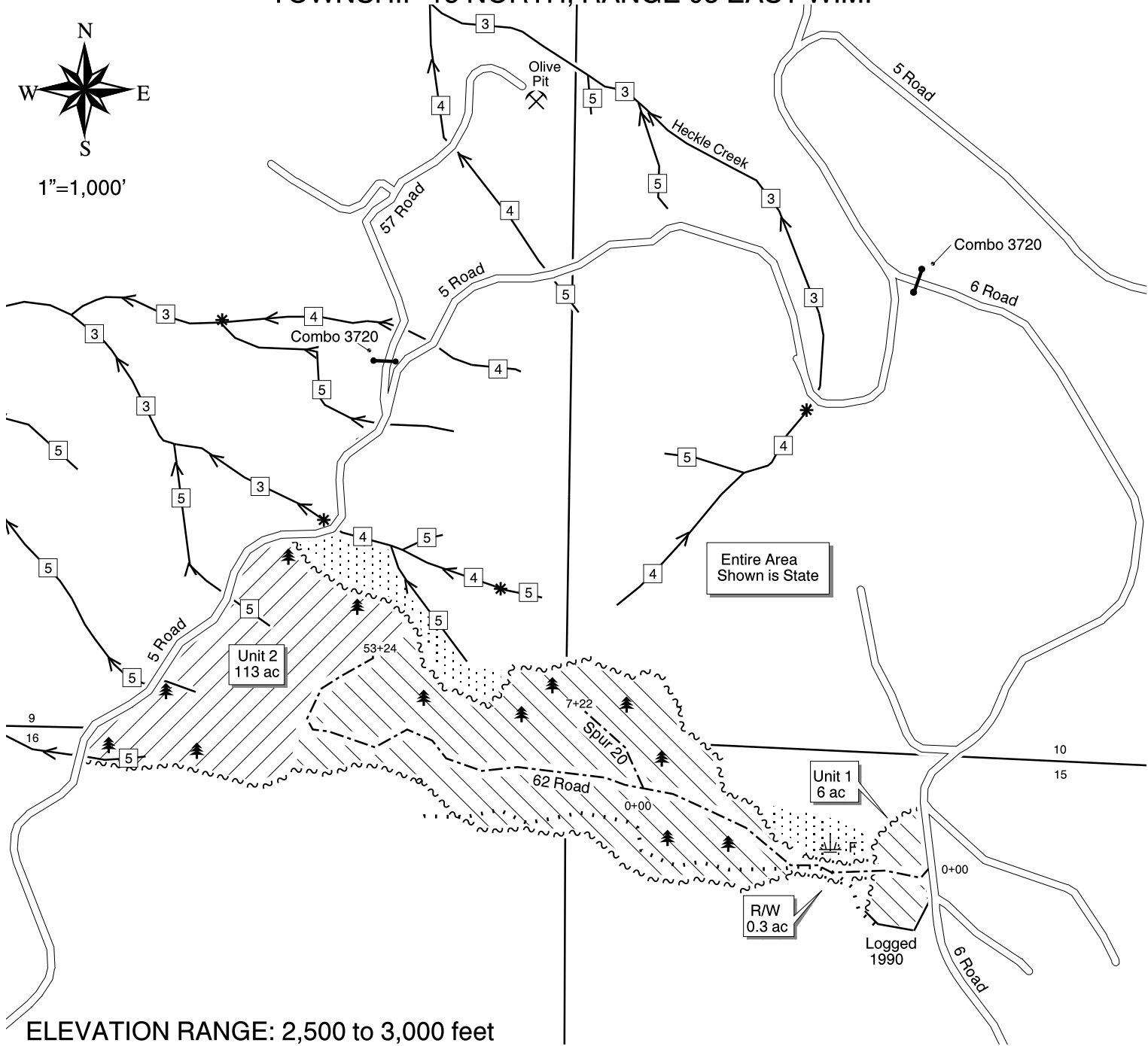
REGION:

SOUTH PUGET SOUND

COUNTY(S):

PIERCE

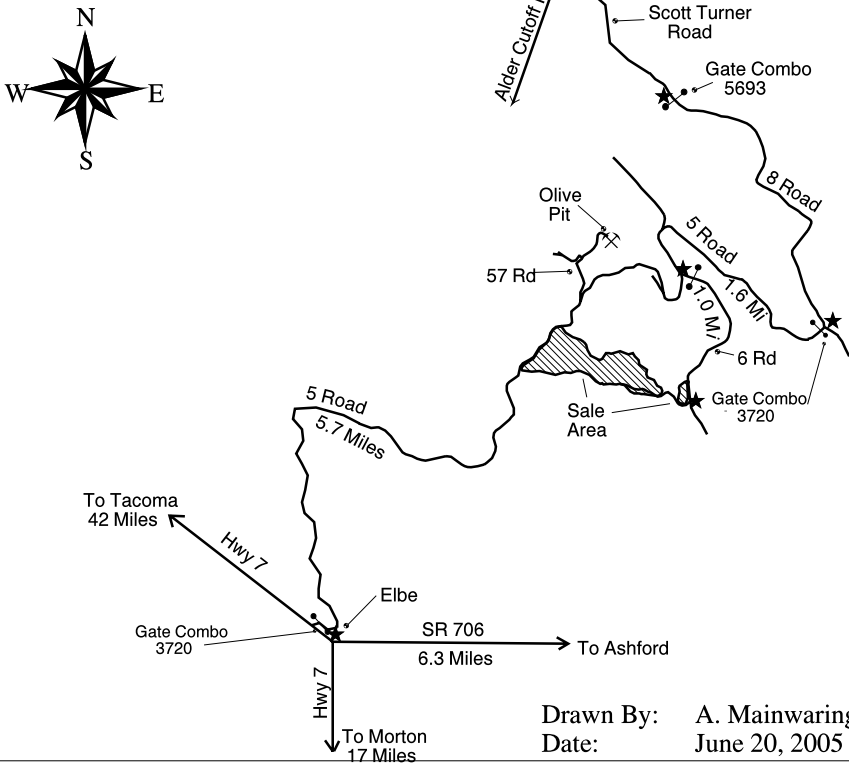
TOWNSHIP 15 NORTH, RANGE 05 EAST W.M.



LEGEND

- ~~~~~ White Timber Sale Boundary Tags
- ~~~~~ Orange Right of Way Boundary Tags
- ==== Existing Road
- Optional Construction
- ⛏ Rock Pit
- 🌲 Yellow Leaf Tree Area tags
- ◆ Survey Corner
- Stream
- 🌿 Wetlands
- \* Water Type Break
- 3 Water Type
- ▨ Cable
- ▨ Ground Based
- ▨ RMZ/WMZ
- ..... Recreation Trail

VICINITY MAP  
Not to Scale



Drawn By: A. Mainwaring  
Date: June 20, 2005

TIMBER NOTICE OF SALE

**SALE NAME:** *STIMSON TOES*

**AGREEMENT NO:** *30-077644*

**AUCTION:** April 24, 2006 starting at 10:00 a.m., **COUNTY:** Snohomish  
Northwest Region Office, Sedro Woolley, WA

**SALE LOCATION:** Sale located approximately 8 miles east of Bryant.

**PRODUCTS SOLD AND SALE AREA:** All timber, except trees marked with blue paint at DBH and root collar, and trees tagged out with yellow leave tree tags, bounded by white timber sale boundary tags and blue special management tags, in Unit #1; all timber, except trees marked with blue paint at DBH and root collar, and trees tagged out with yellow leave tree tags, bounded by white timber sale boundary tags, adjacent plantation, and blue special management tags, in Unit #2; all timber marked with blue special management tags and orange paint on the property line boundaries, except trees marked with blue special management tags and blue paint, for Unit # 1 and 2; all timber bound by orange right of way tags, except right of way timber on the CV-10 Road from Station 52+25 to 69+60 on part(s) of Sections 4, 8 and 9 all in Township 32 North, Range 6 East, W.M., containing 86 acres, more or less.

**ESTIMATED SALE VOLUMES AND QUALITY:**

| Species     | Avg DBH | Ring Count | Total MBF | MBF by Grade |    |     |     |    |     |     |     | UT |
|-------------|---------|------------|-----------|--------------|----|-----|-----|----|-----|-----|-----|----|
|             |         |            |           | 1P           | 2P | 3P  | SM  | 1S | 2S  | 3S  | 4S  |    |
| Douglas fir | 22      | 6          | 1,618     |              |    | 153 | 334 |    | 757 | 341 | 33  |    |
| Hemlock     | 15      | 6          | 1,213     |              |    |     | 12  |    | 562 | 541 | 98  |    |
| Red alder   | 16      |            | 331       |              |    |     |     |    | 162 | 56  | 113 |    |
| Red cedar   | 17      |            | 170       |              |    |     |     |    |     | 154 | 16  |    |
| Cottonwood  | 27      |            | 114       |              |    |     |     | 68 | 33  |     | 13  |    |
| Maple       | 13      |            | 26        |              |    |     |     |    |     | 11  | 15  |    |
| Sale Total  |         |            | 3,472     |              |    |     |     |    |     |     |     |    |

**MINIMUM BID:** \$985,000.00 **BID METHOD:** Sealed Bids

**PERFORMANCE SECURITY:** \$100,000.00 **SALE TYPE:** Lump Sum

**EXPIRATION DATE:** September 30, 2007 **ALLOCATION:** Export Restricted

**BID DEPOSIT:** \$98,500.00 or Bid Bond. Said deposit shall constitute an opening bid at the appraised price.

**HARVEST METHOD:** Cable and Shovel. Cable; cable or shovel on slopes 25% or less except cable only is to be used south of the CV-10 Road. Falling and Yarding will not be permitted from November 1 to March 31 unless authorized in writing by the Contract Administrator (THIS PERTAINS TO GROUND-BASED EQUIPMENT ONLY) to reduce soil damage and erosion.

**ROADS:** 36.55 stations of required construction. 53.43 stations of optional construction. 14.46 stations of optional reconstruction. 50.45 stations of road to be abandoned if built.

Development of an existing hardrock source (Cedarvale Hard Rock Pit, CV-0902-01) at milepost 0.1 of the CV-0902 Road will involve clearing, stripping, drilling, shooting, and processing rock to generate approximately 2,224 cubic yards of riprap and approximately 10,350 cubic yards of 3-inch- minus ballast rock. This rock is available at no cost on State land in Section 9, Township 32 North, Range 6 East, W.M.

Development of an existing gravel source (Coyote Pit , LM-04) at milepost 0.4 of the LM-ML Road will involve processing rock to generate approximately 110 cubic yards unwashed gravel for use with installation of a fish passage culvert. This rock is available at no cost on State land in Section 20, Township 33 North, Range 5 East, W.M.

Commercial Rock Source-Acquisition of approximately 45 cubic yards of ¾ -inch-minus crushed rock from a commercial rock source for use on the bridge deck and as a leveling course for the precast concrete footings.

This project includes the installation of a 46-foot span, pre-constructed, modular type, painted steel bridge and pre-cast concrete footings.

Road construction, road reconstruction, road abandonment, and the hauling of rock will not be permitted from November 1 to March 31 unless authorized in writing by the Contract Administrator to reduce soil damage and siltation. The hauling of forest

**TIMBER NOTICE OF SALE**

---

products will not be permitted from November 1 to March 31 unless authorized in writing by the Contract Administrator to reduce soil damage and siltation.

**ACREAGE DETERMINATION**

**CRUISE METHOD:** Acres determined by GPS traverse. 95.0 acres gross. 9.2 acres deducted for green tree retention clumps. 85.8 acres net. Cruised using variable plot method. Expansion factors used are 40 (on all species except DF) and 54.45 (on DF only). Sighting height is 4.5 feet. Grid size plot spacing is 300 X 200 feet in Units #1 and #2. Plot ratio cruise count is 1:1 in Units #1 and #2. 3 plots were taken in Unit #1, and 60 plots taken in Unit #2, for a total of 63 plots. Note: 1 acre of right of way adjacent to Unit #1 was included into Unit #1 for volume calculations.

**FEES:** \$46,004.00 is due on day of sale. \$9.00 per MBF is due upon removal. These are in addition to the bid price.

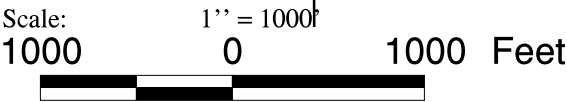
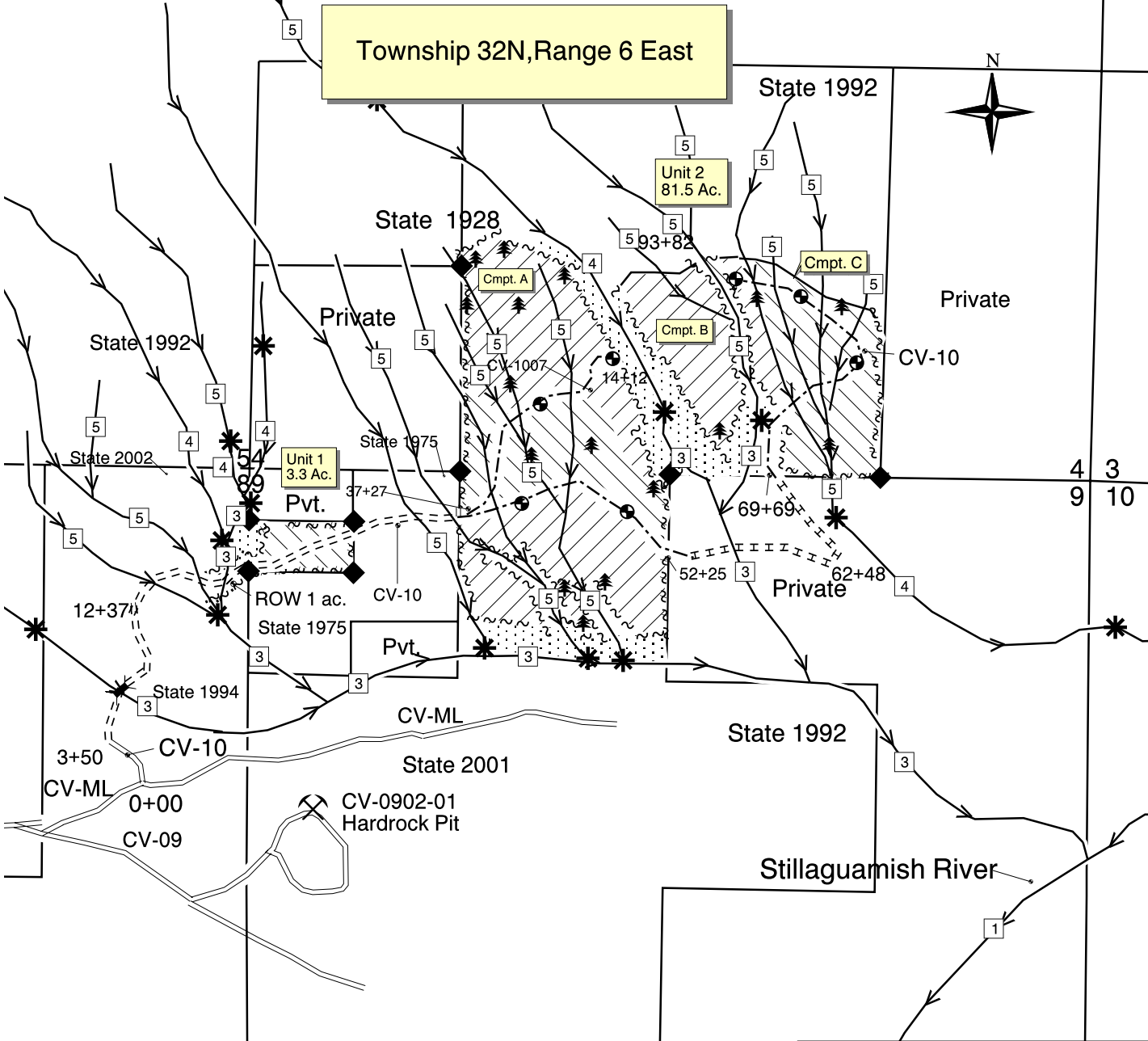
**SPECIAL REMARKS:** (1) All right of way logs on the CV-10 Road from Station 52+25 to 69+60 shall be decked but not removed off site. These logs are not part of the products sold.



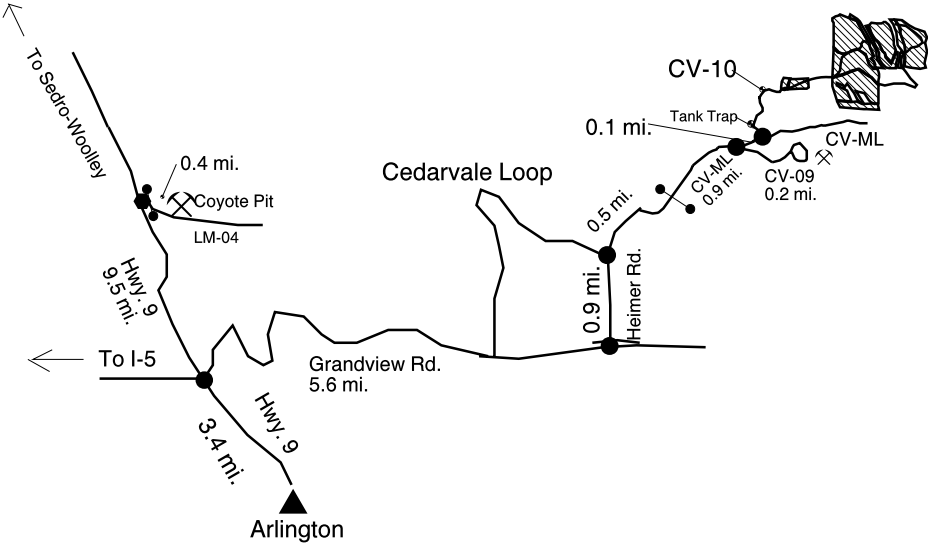
TIMBER SALE MAP

SALE NAME: Stimson Toes  
AGREEMENT NO: 30-077644  
TRUST(S): Forest Board Transfer (01)

REGION: Northwest  
COUNTY(S): Skagit  
Elevation: 500-1000 feet



Vicinity Map  
Not to Scale



Drawn By: S. Watne  
Date: July 8, 2005  
Version: 1.3, revised 2/3/06

**Legend**

**Symbols**

- Rock Pit
- Water Type Break
- Marked Trees
- Landing
- Water Type
- Survey Corner
- Gate
- Bridge
- To Be Installed

**Roads**

- Existing Road
- Required Construction
- Optional Construction
- Optional Reconstruction

**Streams**

- Type 1-5

**Units**

- Sale Boundary Tags
- Management Unit Boundary Tags
- R/W Boundary Tags
- Logged Area Boundary

**Logging Methods**

- Cable
- Shovel
- RMZ



**TIMBER NOTICE OF SALE****SALE NAME:** *Sherrylock FI Log Sorts*      **AGREEMENT NO:** *30-077879 - 30-077881***AUCTION:** April 25,2006, starting at 10:00 a.m.,  
Northeast Region Office, Colville, WA.      **COUNTY:** Stevens**SALE LOCATION:** Sale located approximately 25 miles east of Colville, Washington.

**PRODUCTS SOLD AND SALE AREA:** All products sold on a delivered log sort basis. Approximately 21,000 Tons will be removed from 7 units all bounded with pink ribbon and white timber sale boundary tags. Removal will be accomplished using a schedule "A" on all 7 units. Primary species is lodgepole pine, Douglas fir, grand fir, western hemlock, Engleman spruce, western red cedar and ponderosa pine, meeting the specifications described below; on parts of Sections 2, 3, 11, and 12, all in Township 35 North, Range 41 East, W.M.; Sections 5, 6, and 9, all in Township 35 North, Range 42 East, W.M.; Sections 25, 26, 35, and 36, all in Township 36 North, Range 41 East, W.M.; and Sections 19, 29, 30, 31, and 32, all in Township 36 North, Range 42 East, W.M. , containing 826 acres, more or less.

**MINIMUM BID AND ESTIMATED LOG SORT VOLUMES:**

| Agreement #    | Sort #                    | Species and Sort Specifications       | Estimated Volume | Minimum Bid Delivered Prices |         | Total Appraised Value | Bid Deposit |
|----------------|---------------------------|---------------------------------------|------------------|------------------------------|---------|-----------------------|-------------|
|                |                           |                                       | Tons             | \$/mbf                       | \$/Ton  |                       |             |
| 30-077879 tons | #1<br>8"+dib<br>Saw       | LPP, DF, ES,<br>RC, GF, AF,<br>WL, WH | 4,224            |                              | \$74.00 | \$312,576.00          | \$31,258.00 |
| 30-077880 tons | #2<br>4"-7"dib<br>Saw/hew | LLP, DF, ES,<br>RC, GF, AF,<br>WL, WH | 13,925           |                              | \$61.00 | \$849,425.00          | \$84,943.00 |
| 30-077881 tons | #3<br>3"+dib<br>Utility   | LLP, DF, ES,<br>GF, AF, WL,<br>WH     | 2,000            |                              | \$18.00 | \$36,000.00           | \$3,600.00  |

**Totals**      **21,000 Tons****BID METHOD:** Sealed Bids      **UNIT OF MEASURE:** Tonnage scale**EXPIRATION DATE:** February 1, 2007      **ALLOCATION:** Export Restricted

**PAYMENT SECURITY:** To be determined by the State as described in Clause P-041 of the Purchaser's Contract.

**BIDDING PROCEDURES:** A separate sealed bid and envelope must be submitted for each log sort. Prospective Purchasers may bid on any or all log sorts. On the day of sale the Purchaser must bring their bid deposit up to 10% of their total bid price. Complete bidding procedures and auction information may be obtained from the Northeast Region Office in Colville, WA. Phone number (509) 684-7474.

**HARVEST AND DELIVERY COSTS:** Purchaser must pay the forest excise taxes associated with the log sorts delivered to them. The tax rate for this sale is 4.2%. Taxable Stumpage = Total Delivered Value – (Harvest Cost + Haul Cost). Use the following rates for estimating taxable stumpage: Harvest Cost = tons(\$38.35/ton,\$8.00/ton for utility). Haul Cost = (tons)(\$2.10) + tons(\$0.13x C miles) + tons(\$0.11 x A miles)).

**SPECIAL REMARKS:** The successful Purchaser(s) will be required to purchase logs from the sale area upon delivery to their location specified in the bid submitted. Logs will be delivered to the Purchaser's delivery location by the State's contract harvester. Purchaser is responsible for weighing and scaling costs. All mbf and tonnage loads will be weighed and all mbf loads will be scaled at State approved scaling locations. The State reserves the right to determine where logs are authorized to be scaled and weighed.

For more information regarding this log sort sale visit our web site:  
<http://www.dnr.wa.gov/htdocs/fr/sales/>. If you have questions call Bob McKellar at the Northeast Region office at (509) 684-7474 or Dave Richards at the Product Sales and Leasing Division Office in Olympia at (360) 902-1365.

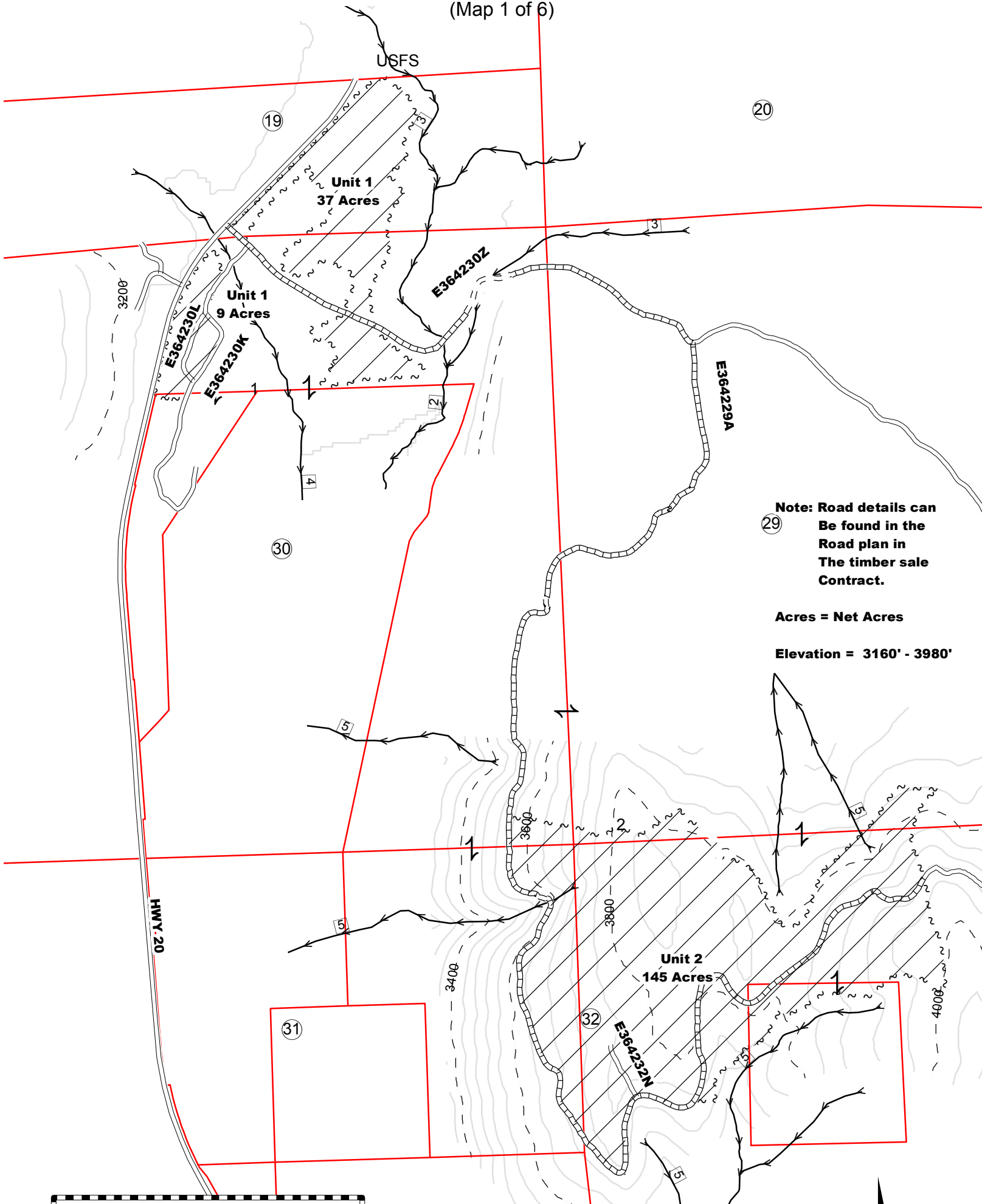
**CONFIRMATION:** Each sort is subject to confirmation following auction. No sorts will be confirmed until at least 10 days after all sorts are successfully auctioned.



Timber Sale Map

SALE NAME: Sherrylock FI  
AGREEMENT NO.: 30-077878  
TRUST(S): Normal, School, Indemnity  
Township 36 North, Range 42 East, W. M.  
(Map 1 of 6)

REGION: NORTHEAST  
COUNTY: Stevens



**Note: Road details can  
Be found in the  
Road plan in  
The timber sale  
Contract.**

**Acres = Net Acres**

**Elevation = 3160' - 3980'**

Ground Skidding

Timber Sale Boundary Tags

Existing Road

Required Construction

Required Reconstruction

Stream

Section/Property Line

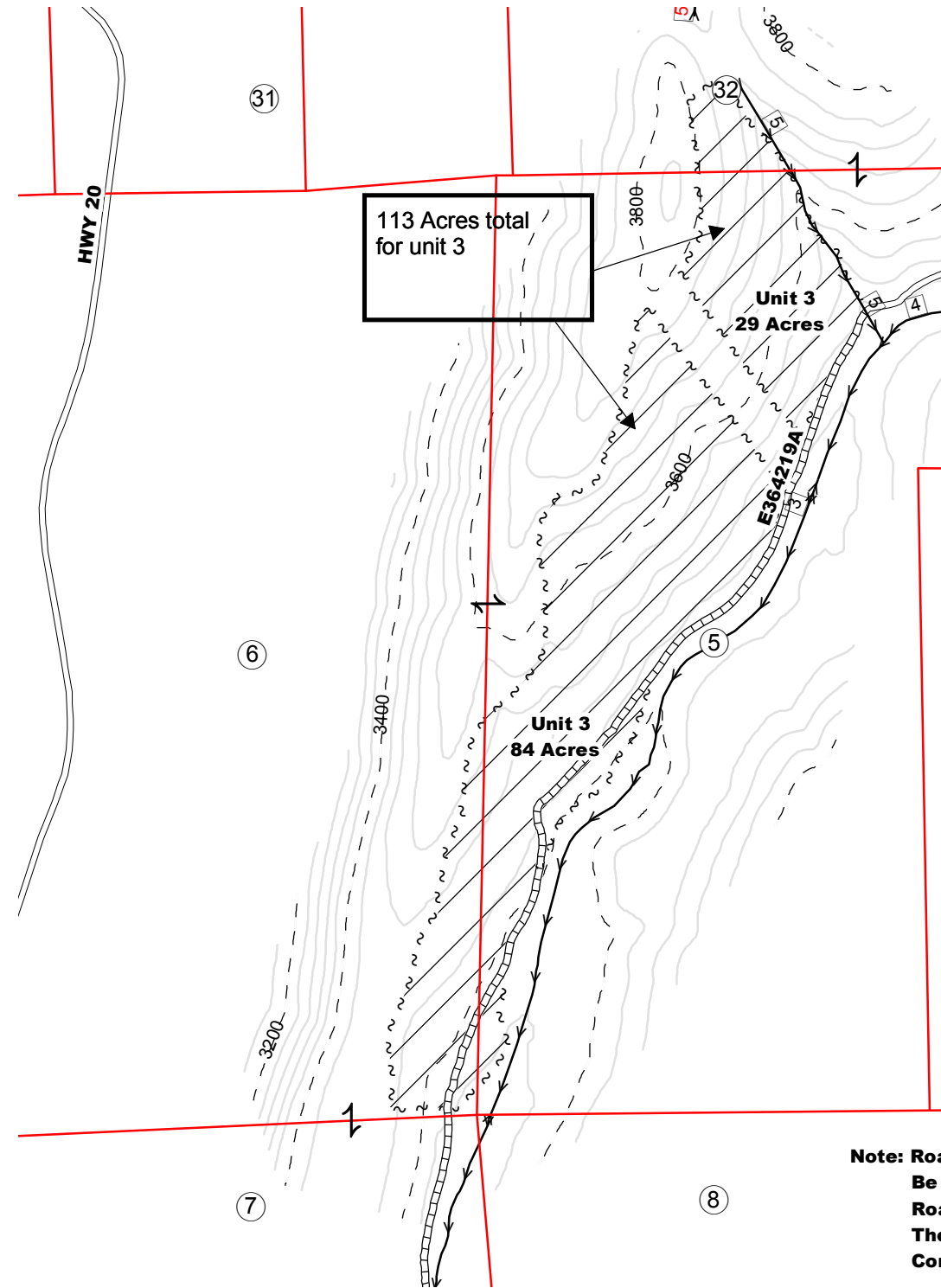
Scale: 1" = 1000'  
Drawn By: S. M.  
DATE: 01/18/2006

Timber Sale Map

SALE NAME: Sherrylock  
AGREEMENT NO.: 30-077878  
TRUST(S): Normal

REGION: NORTHEAST  
COUNTY: Stevens

Township 35 North, Range 42 East, W. M.  
Township 36 North, Range 42 East, W. M.  
(Map 2 of 6)



**Note: Road details can  
Be found in the  
Road plan in  
The timber sale  
Contract.**

**Acres = Net Acres**

**Elevation = 3360' - 3800'**

Ground Skidding

Existing Road

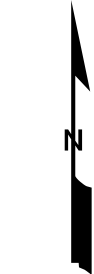
Required Construction

Required Reconstruction

Timber Sale Boundary Tags

Stream

Section/Property Line



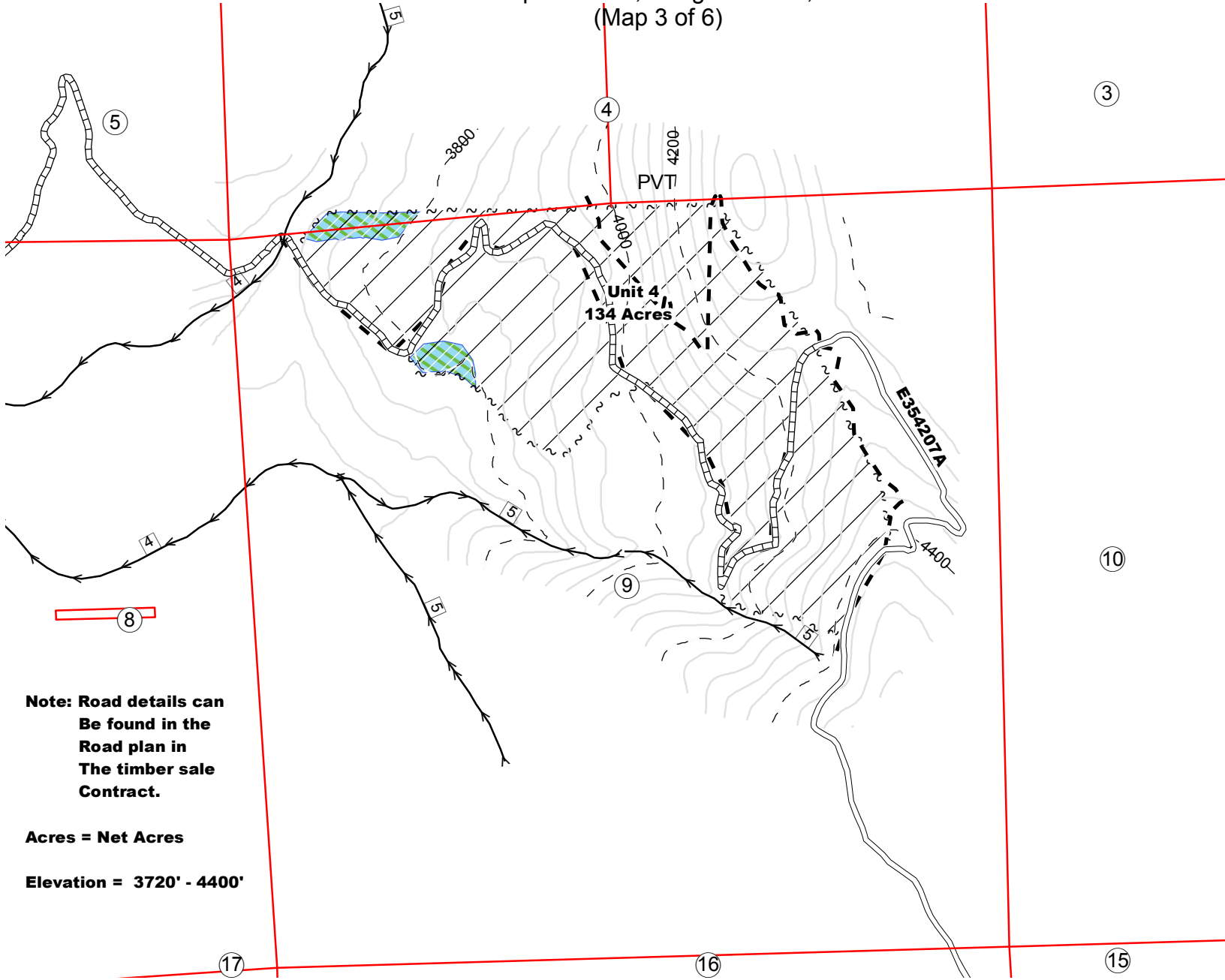
Scale: 1" = 1000'  
Drawn By: S. M.  
DATE: 01/18/2006

Timber Sale Map

SALE NAME: Sherrylock FI  
AGREEMENT NO.: 30-077878  
TRUST(S): Normal, School

REGION: NORTHEAST  
COUNTY: Stevens

Township 35 North, Range 42 East, W. M.  
(Map 3 of 6)



**Note: Road details can  
Be found in the  
Road plan in  
The timber sale  
Contract.**

**Acres = Net Acres**

**Elevation = 3720' - 4400'**

Ground Skidding

Timber Sale Boundary Tags

Existing Road

Required Reconstruction

Denning Habitat Inside Sale Area

ORV Trail

Stream

Section/Property Line



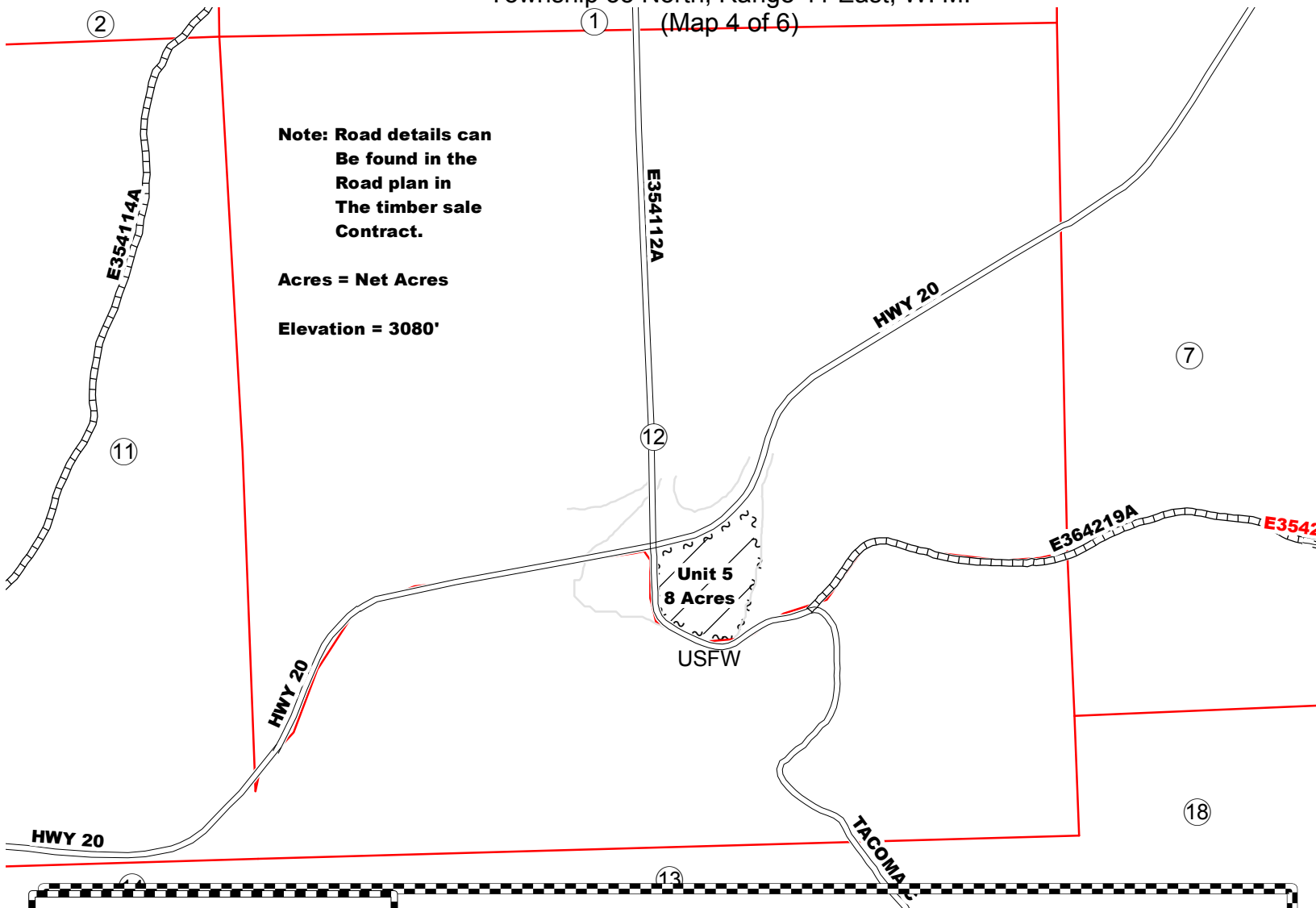
Scale: 1" = 1000'  
Drawn By: S. M.  
DATE:01/18/2006








# Timber Sale Map

SALE NAME: Sherrylock FI  
AGREEMENT NO.: 30-077878  
TRUST(S): Normal

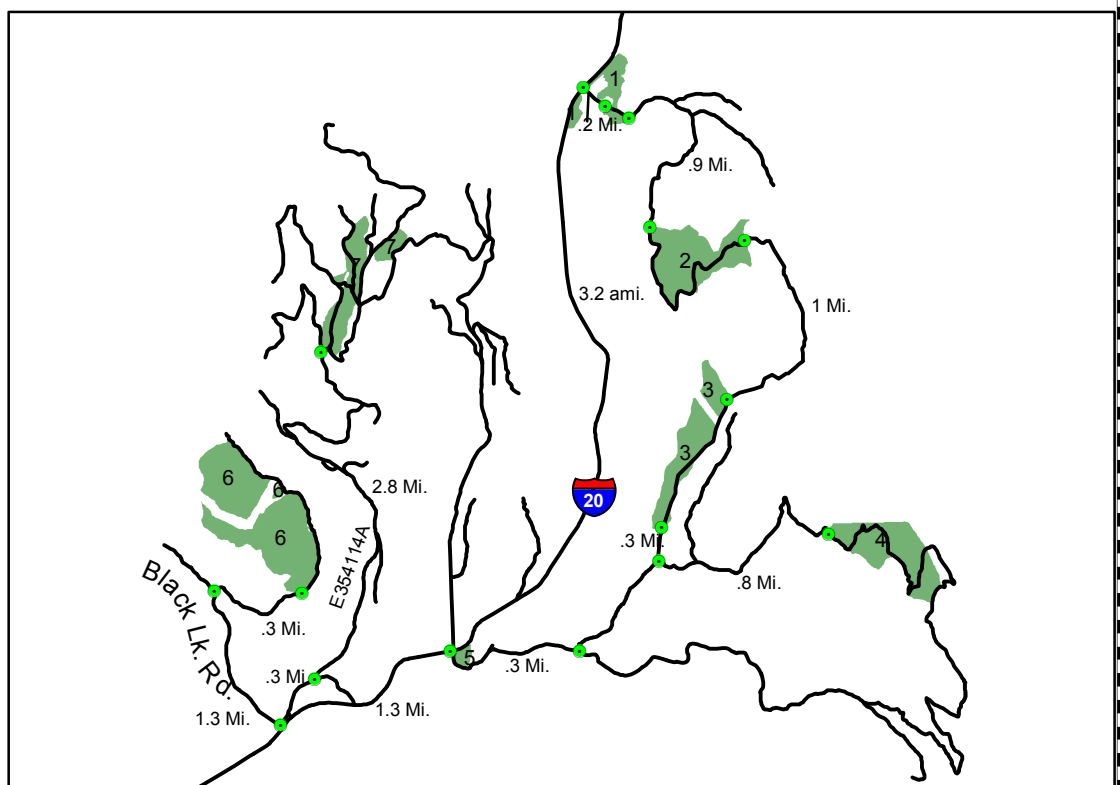
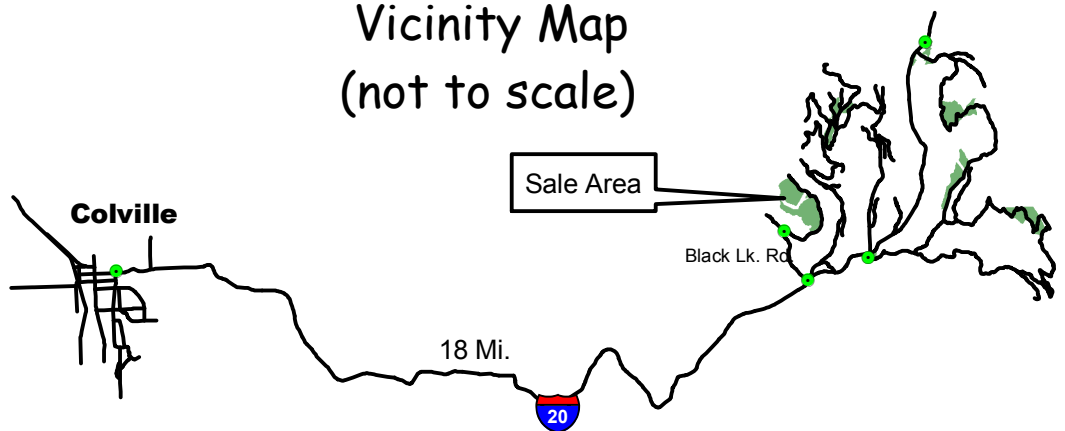
REGION: NORTHEAST  
COUNTY: Stevens

Township 35 North, Range 41 East, W. M.  
① (Map 4 of 6)



-  Ground Skidding  
 Timber Sale Boundary Tags  
 Existing Road  
 Required Construction  
 Required Reconstruction  
 Stream  
 Section/Property Line

## Vicinity Map (not to scale)



Scale: 1" = 1000'  
 Drawn By: S. M.  
 DATE: 01/18/2006



Timber Sale Map

SALE NAME: Sherrylock FI  
AGREEMENT NO.: 30-077878  
TRUST(S): School, Indemnity

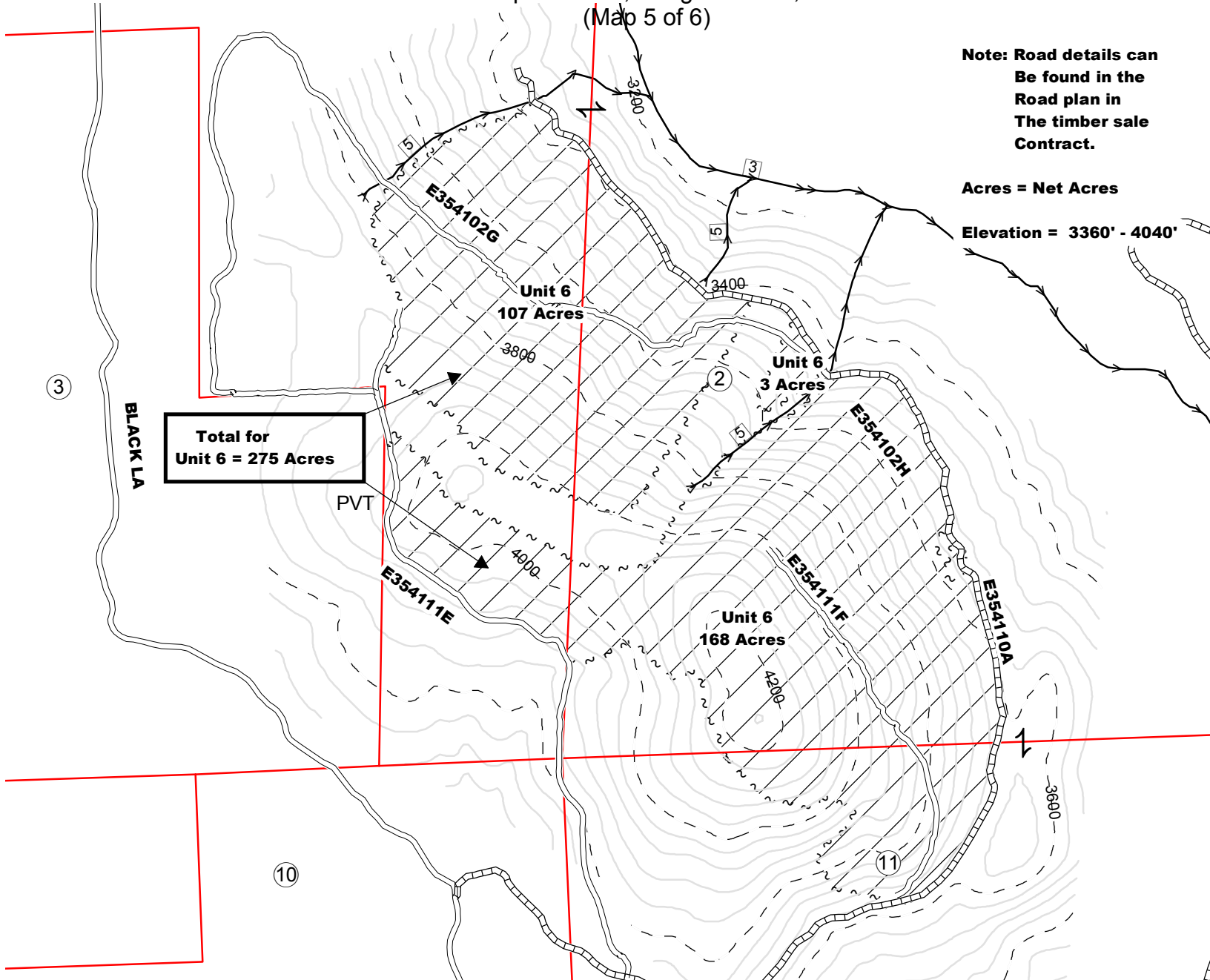
REGION: NORTHEAST  
COUNTY: Stevens

Township 35 North, Range 41 East, W. M.  
(Map 5 of 6)

Note: Road details can  
Be found in the  
Road plan in  
The timber sale  
Contract.

Acres = Net Acres

Elevation = 3360' - 4040'



Ground Skidding

Timber Sale Boundary Tags

Existing Road

Required Construction

Required Reconstruction

Stream

Section/Property Line



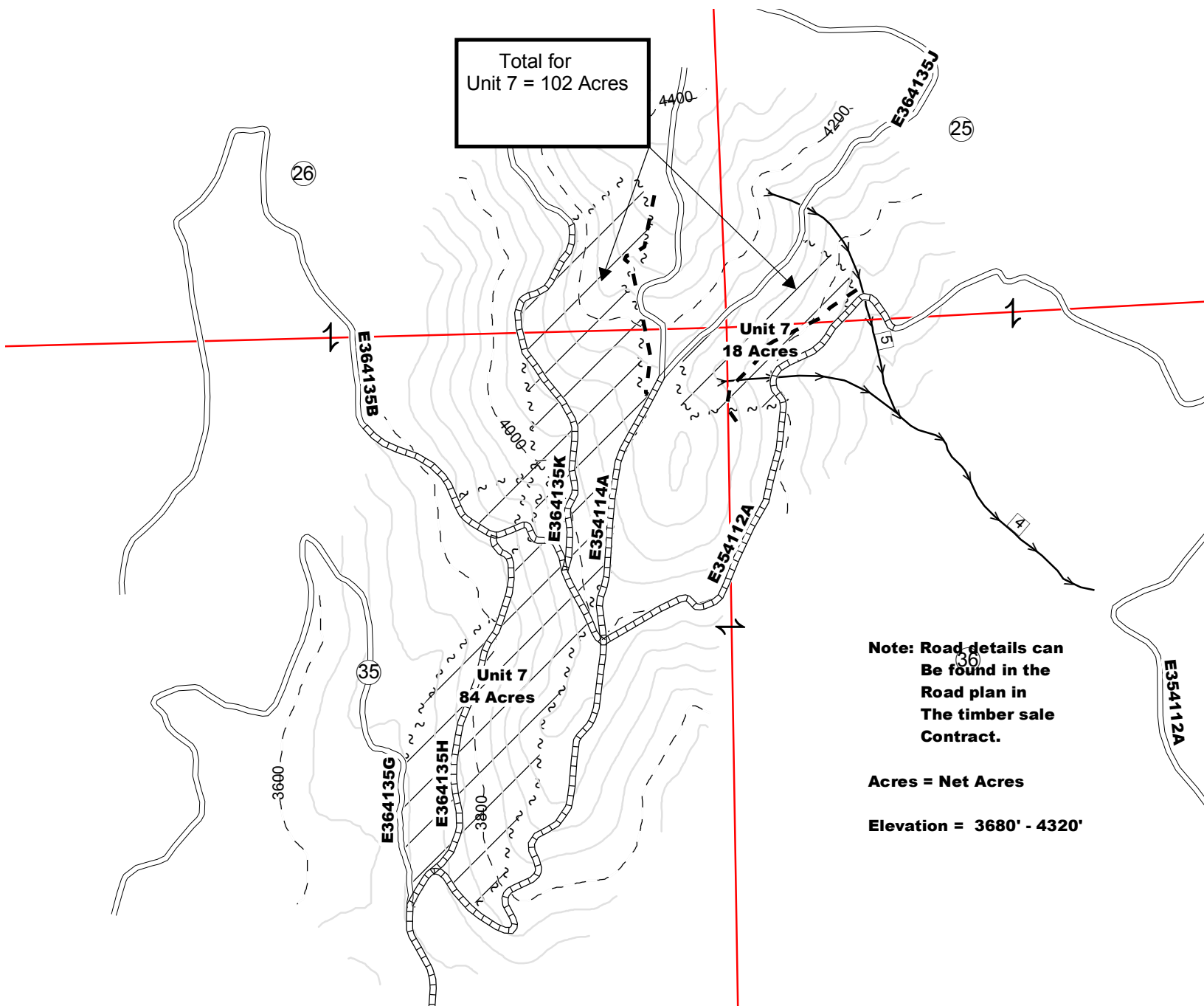
Scale: 1" = 1000'  
Drawn By: S. M.  
DATE: 01/18/2006

Timber Sale Map

SALE NAME: Sherrylock FI  
AGREEMENT NO.: 30-077878  
TRUST(S): Normal

REGION: NORTHEAST  
COUNTY: Stevens

Township 36 North, Range 41 East, W. M.  
(Map 6 of 6)



Ground Skidding

Timber Sale Boundary Tags

ORV Trail

Existing Road

Required Construction

Required Reconstruction

Stream

Section/Property Line



Scale: 1" = 1000'  
Drawn By: S. M.  
DATE: 01/18/2006

**TIMBER NOTICE OF SALE****SALE NAME:** *WHISKEY***AGREEMENT NO:** 30-077890**AUCTION:** April 25, 2006 starting at 10:00 a.m.,  
Northeast Region Office, Colville, WA**COUNTY:** Stevens**SALE LOCATION:** Sale located approximately 4 miles south of Springdale, WA

**PRODUCTS SOLD  
AND SALE AREA:** All green conifer species not banded with blue paint in Units #1, #2, and #3 bounded by white Timber Sale boundary tags and red ribbon along property boundaries and green ribbon between harvest units on part(s) of Sections 14 all in Township 29 North, Range 40 East, W.M., containing 198 acres, more or less.

**ESTIMATED SALE VOLUMES AND QUALITY:**

| Species        | Avg DBH | Ring Count | Total MBF | MBF by Grade |     |     |     |     |    |
|----------------|---------|------------|-----------|--------------|-----|-----|-----|-----|----|
|                |         |            |           | #1           | #2  | #3  | #4  | #5  | #6 |
| Ponderosa pine | 14.5    |            | 1,018     | 18           |     |     | 425 | 575 |    |
| Douglas fir    | 14.5    |            | 522       |              | 158 | 142 | 222 |     |    |
| Larch          | 16.7    |            | 49        | 4            | 21  | 12  | 12  |     |    |
| Lodgepole      | 13.1    |            | 20        |              | 1   | 2   | 17  |     |    |
| Sale Total     |         |            | 1,609     |              |     |     |     |     |    |

**MINIMUM BID:** \$416,000.00**BID METHOD:** Sealed Bids

**PERFORMANCE  
SECURITY:** \$83,200.00

**SALE TYPE:** Lump Sum**EXPIRATION DATE:** November 30, 2007**ALLOCATION:** Export Restricted

**BID DEPOSIT:** \$41,600.00 or Bid Bond. Said deposit shall constitute an opening bid at the appraised price.

**HARVEST METHOD:** Forwarder, Rubber tired skidder and Track skidder. Falling and Yarding will not be permitted from January 1 to July 31 unless authorized in writing by the Contract Administrator due to spring breakup and pine beetles.

**ROADS:** 50.20 stations of required construction. 9.35 stations of required reconstruction. 23.73 stations of required pre-haul maintenance. Road construction will not be permitted from February 1 to May 15 unless authorized in writing by the Contract Administrator due to spring breakup. The hauling of forest products will not be permitted from February 1 to May 15 unless authorized in writing by the Contract Administrator due to spring breakup.

**ACREAGE DETERMINATION**

**CRUISE METHOD:** Acreage determined using GPS methods. Acreage shown above is net harvest acres in harvest units and external right of ways. All species, except ponderosa pine, 6.0 - 17.5 inches dbh cruised to a 4.6 inch dib top. Ponderosa pine 8.0 - 17.5 inches dbh cruised to 5.6 inch dib top. All species 17.6 inches dbh and greater cruised to 40% of dob at 16 feet. The above Grades represent Bureau Grades as #1 for Special Mill and better grades, as #2 for #2 Sawlog, as #3 for #3 Sawlog, as #4 for #4 Sawlog, as #5 for #5 Sawlog, as #6 for #6 Sawlog. 4" to 5" top (all species) represented in #4 Sawlog grade except ponderosa pine which is included in the #6 Sawlog grade.

**FEES:** \$21,319.00 is due on day of sale. \$9.00 per MBF is due upon removal. These are in addition to the bid price.

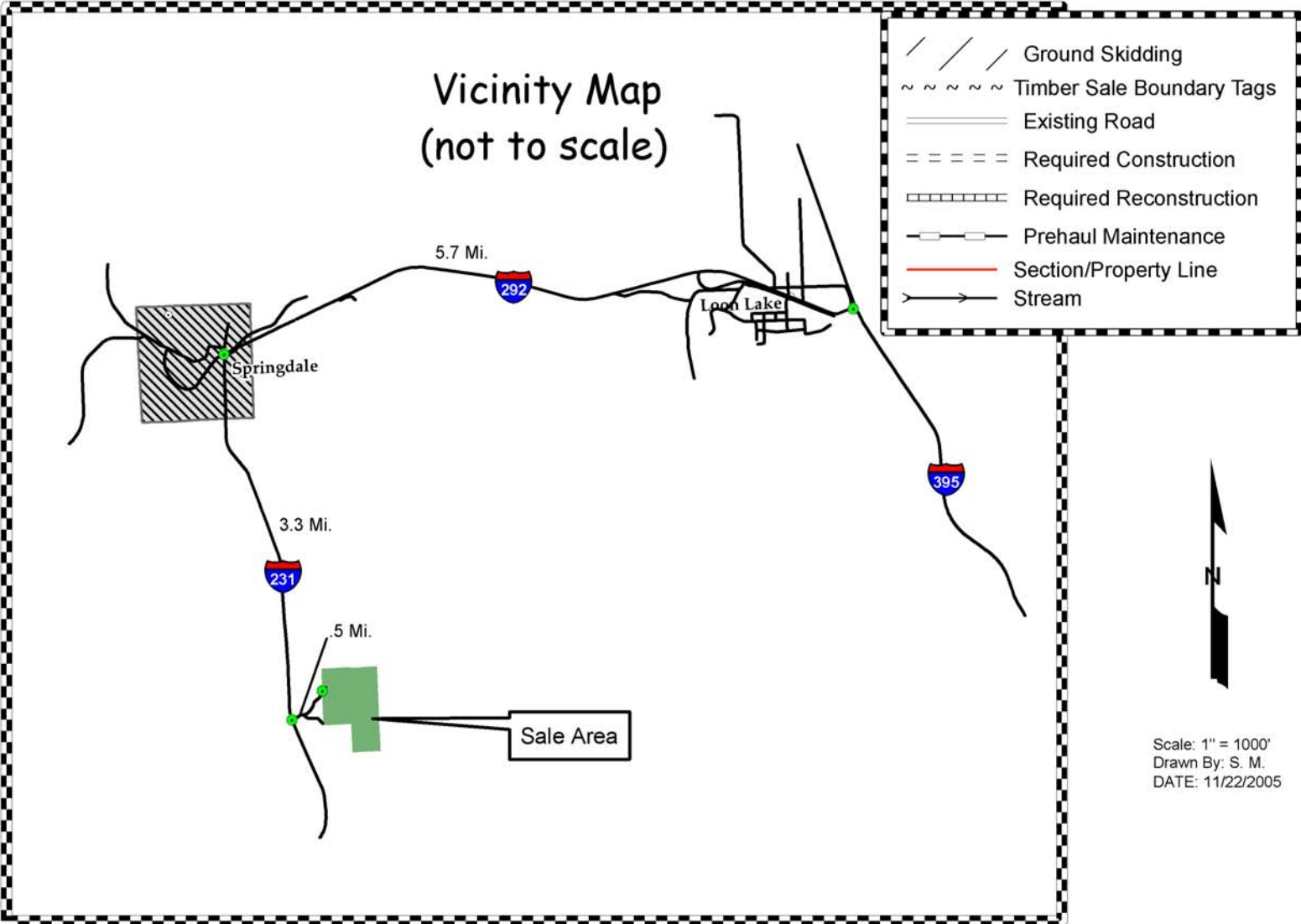
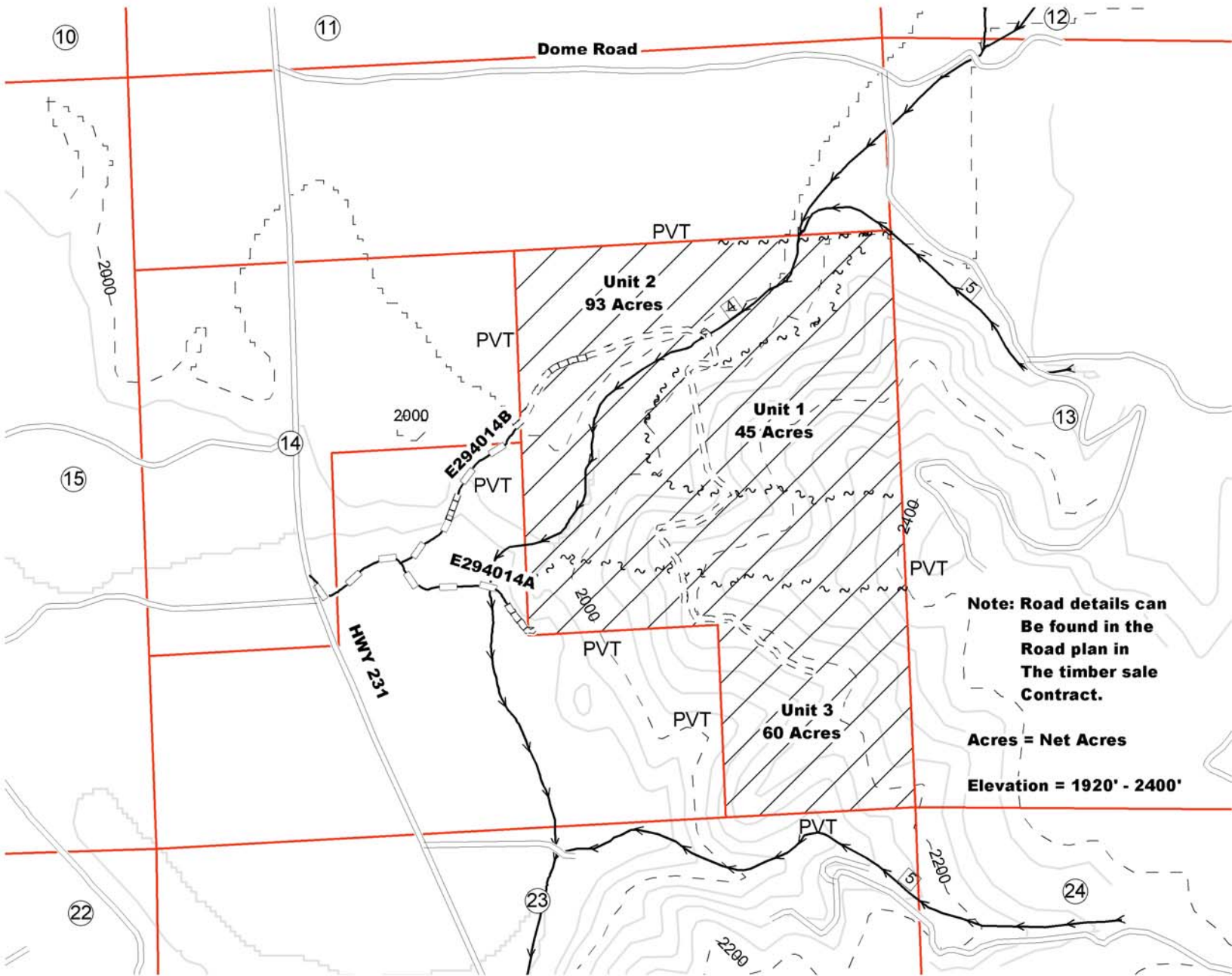
**SPECIAL REMARKS:** Documents for this timbers sale are available on the DNR Product Sales Website at [http://www.dnr.wa.gov/htdocs/fr/sales/mth\\_sum.html](http://www.dnr.wa.gov/htdocs/fr/sales/mth_sum.html).

Timber Sale Map

SALE NAME: Whiskey  
AGREEMENT NO.: 30-077890  
TRUST(S): Capbldg

REGION: NORTHEAST  
COUNTY: Stevens

Township 29 North, Range 40 East, W. M.



**TIMBER NOTICE OF SALE****SALE NAME:** *DUNN ON TOP***AGREEMENT NO:** *30-077921***AUCTION:** April 25, 2006 starting at 10:00 a.m.,  
Northeast Region Office, Colville, WA**COUNTY:** Stevens**SALE LOCATION:** Sale located approximately 14 miles west of Addy, WA

**PRODUCTS SOLD  
AND SALE AREA:** All green conifer species not banded with blue paint in Units #1, #2, #3, #4, #5, and #6 bounded by white timber sale boundary tags and pink ribbon. All species within road construction areas bounded by orange right of way boundary tags on part(s) of Sections 18 all in Township 33 North, Range 39 East, Sections 13, 14, 23, 24 and 25 all in Township 33 North, Range 38 East, W.M., containing 331 acres, more or less.

**ESTIMATED SALE VOLUMES AND QUALITY:**

| Species        | Avg DBH | Ring Count | Total MBF | MBF by Grade |     |     |     |    |    |
|----------------|---------|------------|-----------|--------------|-----|-----|-----|----|----|
|                |         |            |           | #1           | #2  | #3  | #4  | #5 | #6 |
| Douglas fir    | 13.2    |            | 2,255     | 28           | 612 | 664 | 951 |    |    |
| Grand fir      | 11.2    |            | 666       |              | 127 | 192 | 347 |    |    |
| Larch          | 11.4    |            | 639       | 1            | 48  | 161 | 429 |    |    |
| Alpine fir     | 9.3     |            | 570       |              | 65  | 88  | 417 |    |    |
| Lodgepole      | 12      |            | 33        |              |     | 12  | 21  |    |    |
| Hemlock        | 11.6    |            | 16        |              | 3   | 3   | 10  |    |    |
| Red cedar      | 8.1     |            | 12        |              |     | 6   | 6   |    |    |
| Ponderosa pine | 11      |            | 9         |              |     |     |     | 9  |    |
| Sale Total     |         |            | 4,200     |              |     |     |     |    |    |

**MINIMUM BID:** \$1,274,000.00**BID METHOD:** Sealed Bids**PERFORMANCE  
SECURITY:**

\$100,000.00

**SALE TYPE:** Lump Sum**EXPIRATION DATE:** May 31, 2008**ALLOCATION:** Export Restricted**BID DEPOSIT:** \$127,400.00 or Bid Bond. Said deposit shall constitute an opening bid at the appraised price.

**HARVEST METHOD:** Forwarder, Highlead, Motorized Carriage, Rubber tired skidder, Shovel and Track skidder. All Douglas fir over 6 inches DBH infected with dwarf mistletoe shall be felled. Falling and Yarding will not be permitted from January 1 to March 1 unless authorized in writing by the Contract Administrator due to spring breakup.

**ROADS:** 68.46 stations of required construction. 66.47 stations of required reconstruction. 28.06 stations of optional reconstruction. Road construction will not be permitted from November 1 to June 1 unless authorized in writing by the Contract Administrator due to spring breakup and winter conditions. The hauling of forest products will not be permitted from January 1 to March 1 unless authorized in writing by the Contract Administrator due to spring breakup.

**ACREAGE DETERMINATION**

**CRUISE METHOD:** Acreage determined using GPS methods. Acreage shown above is net harvest acres in harvest units and external road right of ways. There are 339 gross acres which includes other existing road right of ways. All species, except ponderosa pine, 6.0 - 17.5 inches dbh cruised to a 4.6 inch dib top. Ponderosa pine 8.0 - 17.5 inches dbh cruised to 5.6 inch dib top. All species 17.6 inches dbh and greater cruised to 40% of dob at 16 feet. The above Grades represent Bureau Grades as #1 for Special Mill and better grades, as #2 for #2 Sawlog, as #3 for #3 Sawlog, as #4 for #4 Sawlog, as #5 for #5 Sawlog, as #6 for #6 Sawlog. 4" to 5" top (all species) represented in #4 Sawlog grade except ponderosa pine which is included in the #6 Sawlog grade.

**FEES:** \$55,650.00 is due on day of sale. \$9.00 per MBF is due upon removal. These are in addition to the bid price.

**SPECIAL REMARKS:** The cable yarding portions of Units #3 and #4 above the E333813G road may be yarded by ground based skidding methods when approved in writing by the Contract Administrator. All cut skid trails in these areas will be rehabilitated to the original slope condition upon completion of use. In addition to the above volume, down and dead material may be removed at the Purchaser's option when approved in writing by the Contract Administrator. Documents for this timbers sale are available on the DNR Product Sales Website at [http://www.dnr.wa.gov/htdocs/fr/sales/mth\\_sum.html](http://www.dnr.wa.gov/htdocs/fr/sales/mth_sum.html).



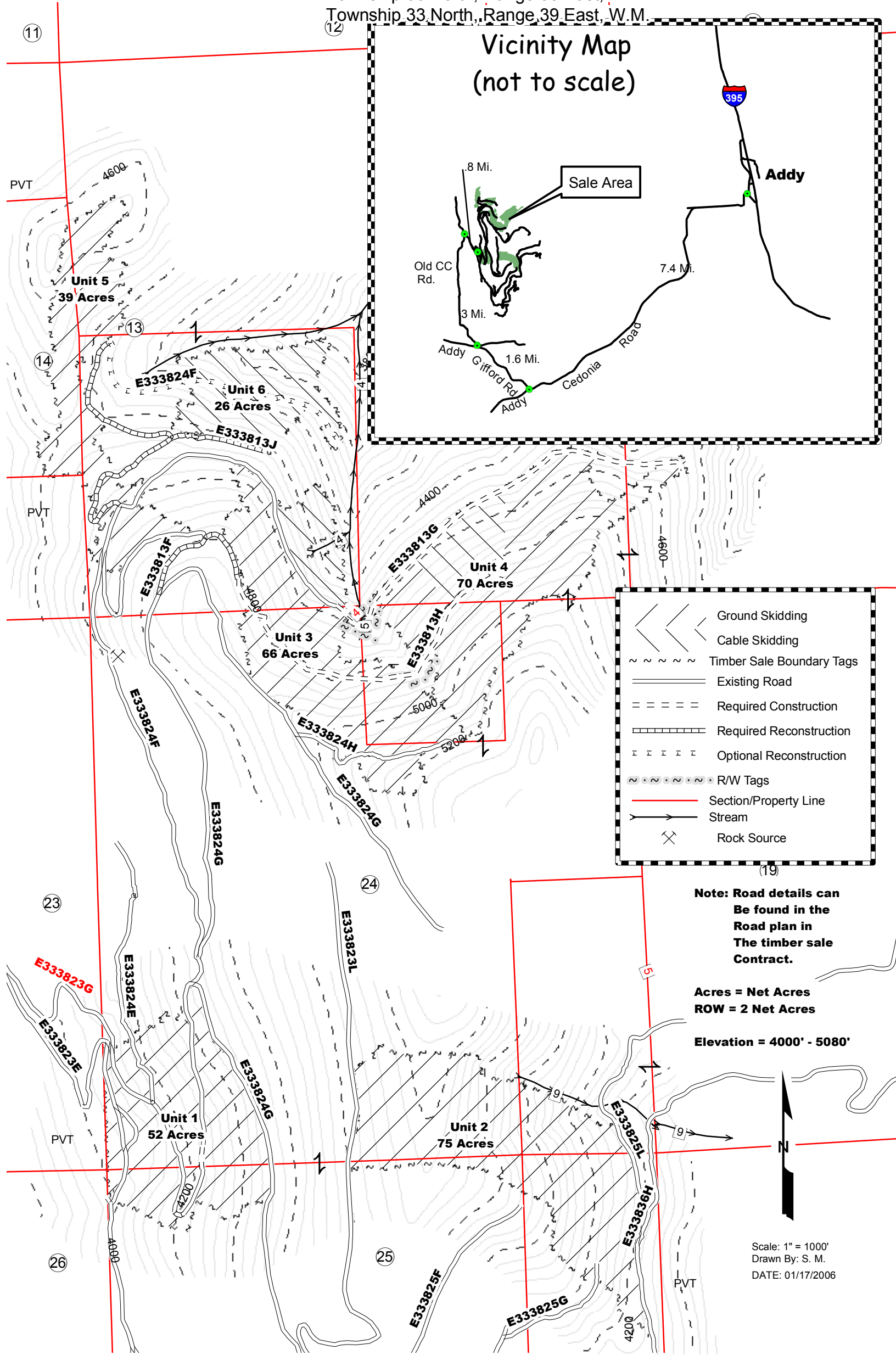
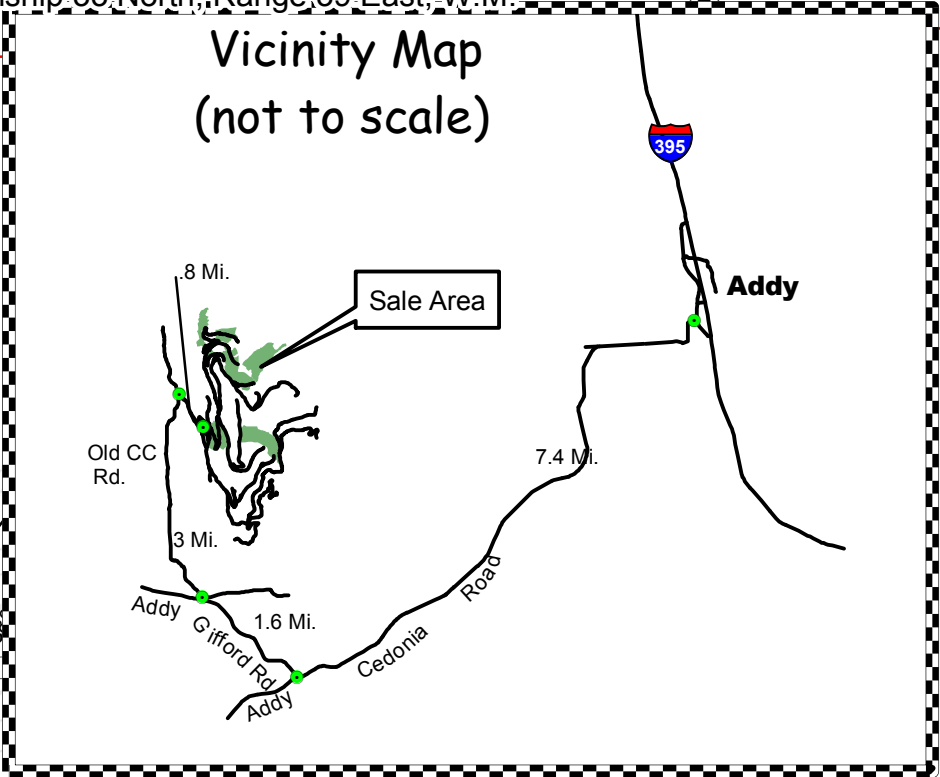
TIMBER SALE MAP

SALE NAME: Dunn On Top  
AGREEMENT NO.: 30-077921  
TRUST (S): School, Indemnity, Agric

Region: Northeast  
County: Stevens

Township 33 North, Range 38 East, W.M.  
Township 33 North, Range 39 East, W.M.

Vicinity Map  
(not to scale)



Note: Road details can  
Be found in the  
Road plan in  
The timber sale  
Contract.

Acres = Net Acres  
ROW = 2 Net Acres

Elevation = 4000' - 5080'

Scale: 1" = 1000'  
Drawn By: S. M.  
DATE: 01/17/2006

TIMBER NOTICE OF SALE

**SALE NAME:** PELOTON

**AGREEMENT NO:** 30-077692

**AUCTION:** April 27, 2006 starting at 10:00 a.m., **COUNTY:** Wahkiakum  
Pacific Cascade Region Office, Castle Rock, WA

**SALE LOCATION:** Sale located approximately 15 miles northwest of Longview, WA

**PRODUCTS SOLD AND SALE AREA:** All timber, except down timber existing 5 years prior to the day of sale, leave trees tagged out with leave tree area tags and leave trees marked with blue paint, bounded by timber sale boundary tags, reprod the E-1200 and E-1225 roads on part(s) of Sections 24 and 25 all in Township 9 North, Range 5 West, W.M., containing 63 acres, more or less.

**ESTIMATED SALE VOLUMES AND QUALITY:**

| Species     | Avg DBH | Ring Count | Total MBF | MBF by Grade |    |    |    |    |     |     |    |    |
|-------------|---------|------------|-----------|--------------|----|----|----|----|-----|-----|----|----|
|             |         |            |           | 1P           | 2P | 3P | SM | 1S | 2S  | 3S  | 4S | UT |
| Douglas fir | 26.2    | 6          | 1,474     |              |    |    |    |    | 665 | 713 | 96 |    |
| Hemlock     | 27      | 7          | 800       |              |    |    |    |    | 605 | 195 |    |    |
| Red alder   | 18      |            | 23        |              |    |    |    |    | 5   | 11  | 7  |    |
| Spruce      | 16      | 4          | 8         |              |    |    |    |    |     | 6   | 2  |    |
| Sale Total  |         |            | 2,305     |              |    |    |    |    |     |     |    |    |

**MINIMUM BID:** \$779,000.00 **BID METHOD:** Sealed Bids

**PERFORMANCE SECURITY:** \$100,000.00 **SALE TYPE:** Lump Sum

**EXPIRATION DATE:** November 30, 2006 **ALLOCATION:** Export Restricted

**BID DEPOSIT:** \$77,900.00 or Bid Bond. Said deposit shall constitute an opening bid at the appraised price.

**HARVEST METHOD:** Cable harvesting equipment with ground based harvesting equipment (tracked skidder, rubber tired skidder or shovel) being restricted to slopes of 35% and less during dry soil conditions. Yarding may be suspended at the discretion of the Contract Administrator when soil rutting exceeds four inches as measured from the natural ground line. If yarding is suspended, the Contract Administrator must be assured that future harvest operations will not potentially damage any public resource. To reduce damage to the soil, the Contract Administrator may require water bars to be constructed and grass seed to be placed on exposed soils. Rubber tired skidder logging roads shall be marked and approved by the Contract Administrator prior to yarding.

**ROADS:** 26.31 stations of required construction. 3.25 stations of required reconstruction. 3.86 stations of optional construction. 3.86 stations of road abandonment. Rock used under this contract shall come from a commercial source and approved by the Contract Administrator prior to spreading. Purchaser shall construct a 16 foot by 60 foot Multi-plate arch pipe. Structure, footing, and bank protection shall be designed by a professional structural engineer licensed in the State of Washington. The Purchaser shall provide for approval, a complete arch design to the Region Engineer in Castle Rock, Washington. Purchaser shall provide the State with a production schedule showing projected completion dates of the above items prior to commencing construction of this structure. Upon completion of construction, Purchaser shall supply a completed set of as-built plans stamped by the design engineer. See Road Plan for further details. Road construction will not be permitted from October 15 to April 15 unless authorized in writing by the Contract Administrator.

**ACREAGE DETERMINATION**

**CRUISE METHOD:** Acreage determined by GPS traverse. The sale was cruised using a variable plot method. Harvesting activities are estimated to be 100% ground based harvesting.

**FEES:** \$30,540.00 is due on day of sale. \$9.00 per MBF is due upon removal. These are in addition to the bid price.

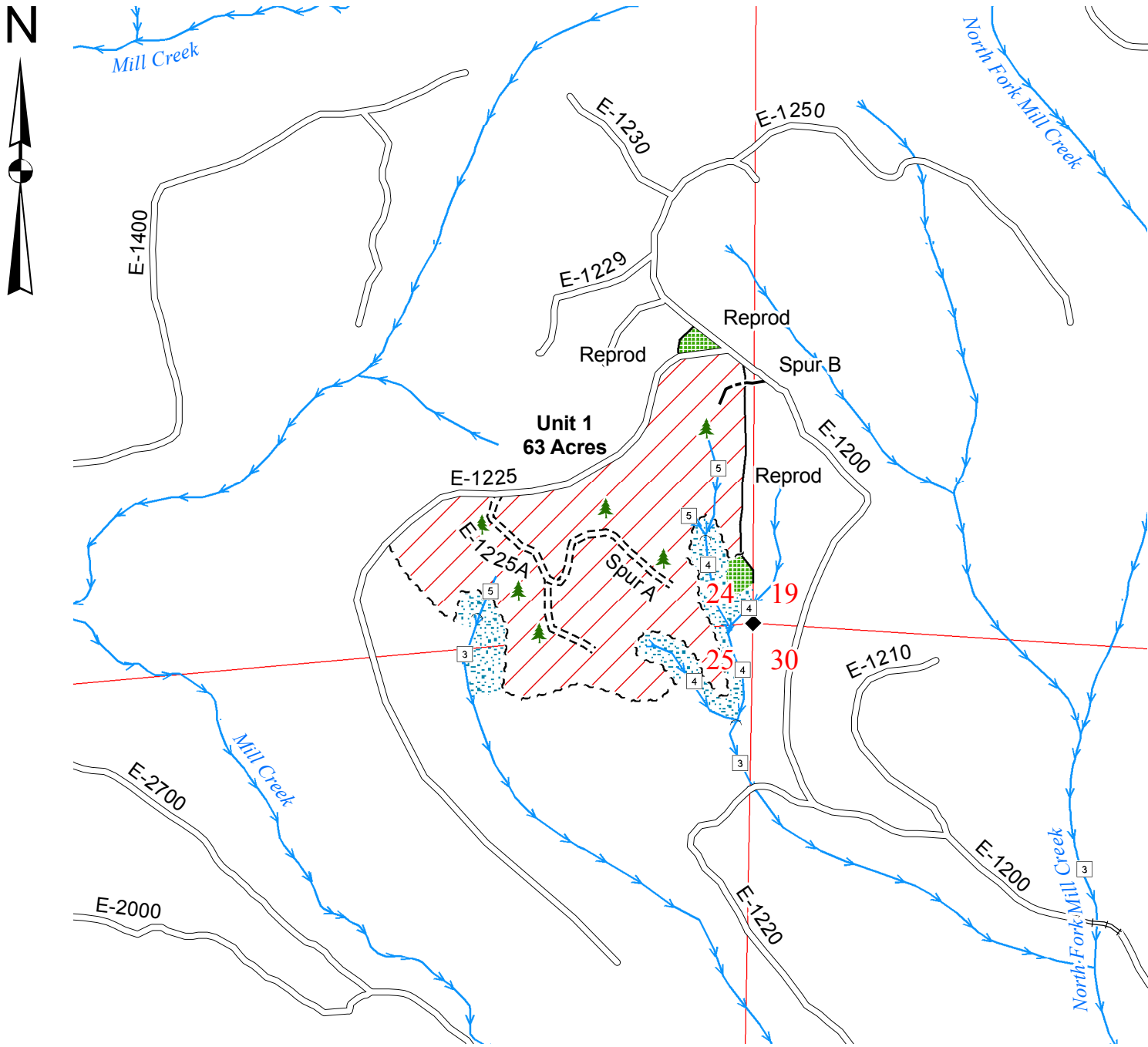
**SPECIAL REMARKS:** Purchaser shall create 400 well-distributed plantable spots per acre within the sale area. This shall include the uprooting of vine maple clumps.

TIMBER SALE MAP

SALE NAME: PELOTON  
AGREEMENT NO: 30-077692  
TRUST(S): State Forest Board Transfer (01)

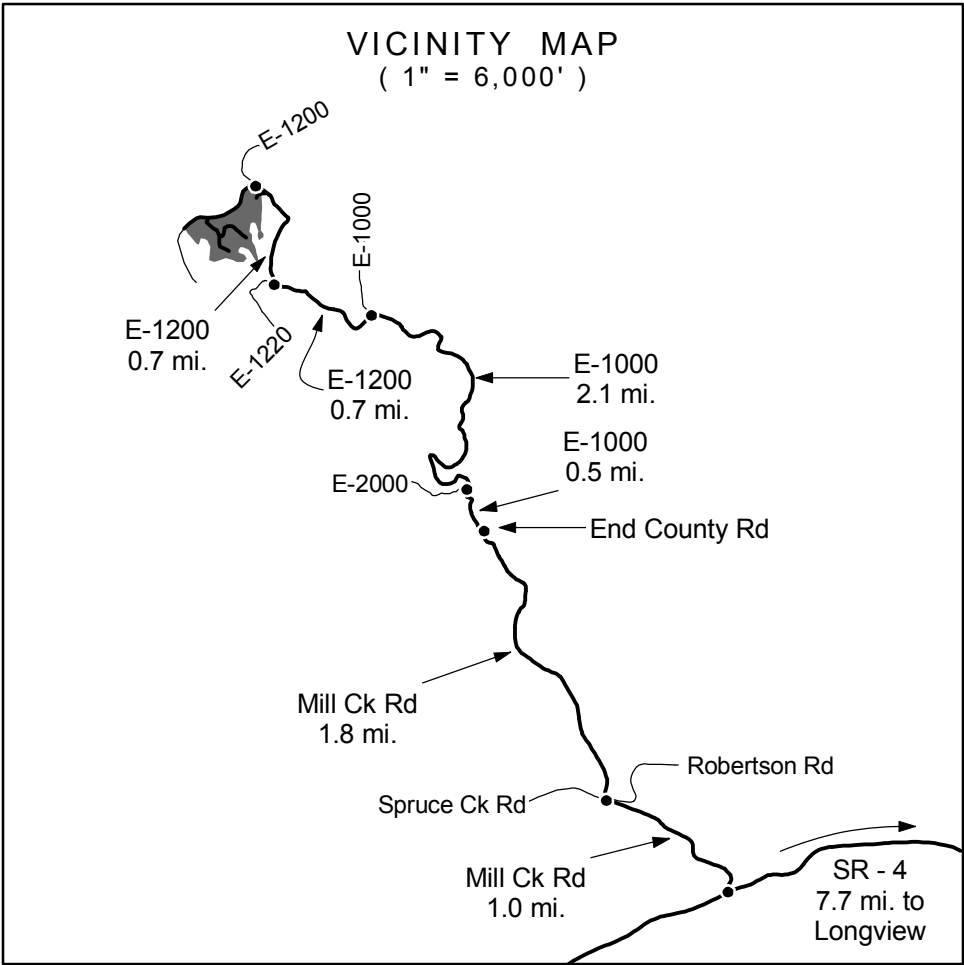
REGION: Pacific Cascade  
COUNTY(S): Wahkiakum

Township 09 North, Range 05 West, W.M.



**Legend**

- Sale Area
- Leave Tree Area
- RMZ
- Sale Boundary Tags (White)
- Existing Roads
- Required Construction
- Required Reconstruction
- Optional Construction
- Streams
- Water Type 1 - 5
- Monumented Corner
- Leave Trees



Drawn By: Shawn B.  
Date: December 6, 2005  
Scale: 1" = 1000'  
Elevation: 840ft. - 1,040ft.



TIMBER NOTICE OF SALE

SALE NAME: PINO

AGREEMENT NO: 30-078109

AUCTION:April 25, 2006 starting at 10:00 a.m.,  
Southeast Region Office, Ellensburg, WA

COUNTY: Yakima

SALE LOCATION: Sale located approximately 4 miles northwest of Glenwood, WA

PRODUCTS SOLD  
AND SALE AREA: All live standing grand fir, all Douglas-fir NOT marked with blue paint and all ponderosa pine marked with orange paint bounded by white timber sale boundary tags on Unit #1 and all timber bounded by orange right of way boundary tags on part(s) of Sections 20, 21, 28 and 29 all in Township 7 North, Range 12 East, W.M., containing 88 acres, more or less.

ESTIMATED SALE VOLUMES AND QUALITY:

| Species     | Avg DBH | Ring Count | Total MBF | MBF by Grade |    |    |    |    |    |     |    | UT |
|-------------|---------|------------|-----------|--------------|----|----|----|----|----|-----|----|----|
|             |         |            |           | 1P           | 2P | 3P | SM | 1S | 2S | 3S  | 4S |    |
| Grand fir   | 11.9    |            | 463       |              |    |    |    |    | 97 | 276 | 90 |    |
| Douglas fir | 11.1    |            | 186       |              |    |    |    |    | 30 | 125 | 31 |    |

| Species        | Avg DBH | Ring Count | Total MBF | MBF by Grade |    |    |     |     |    |
|----------------|---------|------------|-----------|--------------|----|----|-----|-----|----|
|                |         |            |           | #1           | #2 | #3 | #4  | #5  | #6 |
| Ponderosa pine | 17.8    |            | 370       |              |    |    | 175 | 195 |    |
| Sale Total     |         |            | 1,019     |              |    |    |     |     |    |

MINIMUM BID:\$267,000.00

BID METHOD:Sealed Bids

PERFORMANCE  
SECURITY:\$53,400.00

SALE TYPE:Lump Sum

EXPIRATION DATE:November 30, 2006

ALLOCATION:Export Restricted

BID DEPOSIT: \$26,700.00 or Bid Bond. Said deposit shall constitute an opening bid at the appraised price.

HARVEST METHOD: Rubber tired skidder or tractor no larger than a D-6 cat or equivalent. Falling and Yarding will not be permitted from November 30 to April 30 unless authorized in writing by the Contract Administrator in order to protect the soil from compaction due to wet weather conditions.

ROADS: 16.60 stations of required reconstruction. 8.20 stations of required pre-haul maintenance. Prospective purchasers should review the road plan in detail. All roads are existing. Road construction will not be permitted from November 30 to April 30 unless authorized in writing by the Contract Administrator in order to protect the road surface and subgrade from damage due to wet weather conditions. The hauling of forest products will not be permitted from November 30 to April 30 unless authorized in writing by the Contract Administrator in order to protect the road surface and subgrade from damage due to wet weather conditions.

ACREAGE DETERMINATION  
CRUISE METHOD: Acres were determined using a GPS. Cruise was done using a variable plot method and 32' log grades except for ponderosa pine which was cruised in 16' grades.

FEES: \$16,700.00 is due on day of sale. \$9.00 per MBF is due upon removal. These are in addition to the bid price.

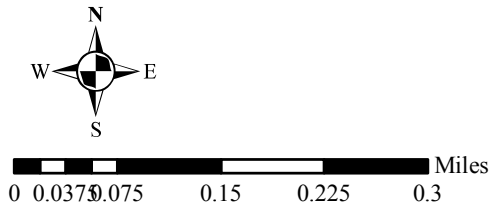
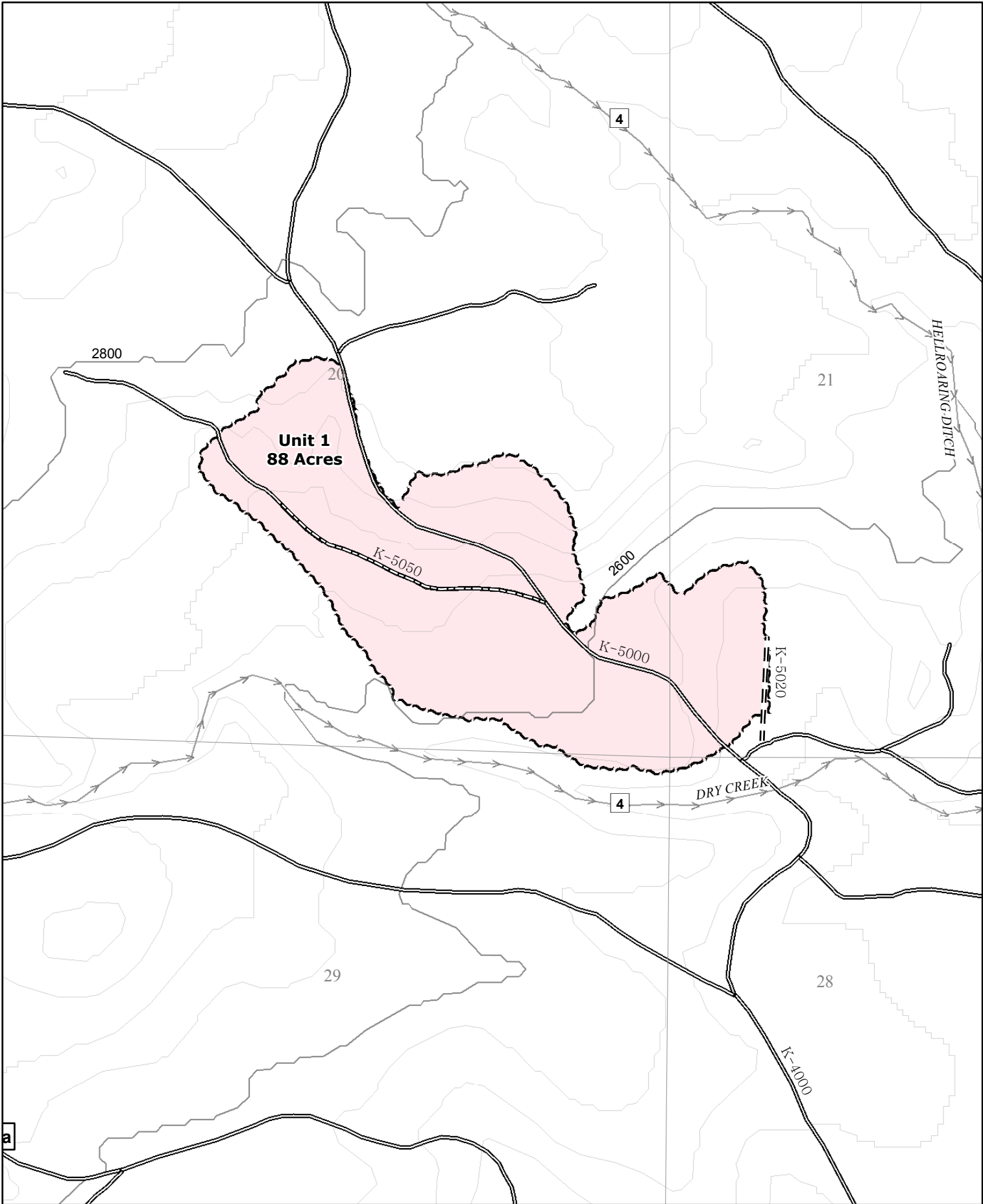
SPECIAL REMARKS: The terrain is rolling hills with generally shallow slopes. Roads are well developed. Logging slash is to be dispersed throughout the sale area and on skid trails to reduce erosion and compaction. Cutting of ponderosa pine will not be allowed January 1 to June 30 to prevent possible IPS beetle infestation unless a written plan to prevent concentrations of slash is approved by the contract administrator. Douglas fir leave trees are marked with blue paint. Ponderosa pine take trees are marked with orange paint.



Sale Name: Pino  
Agreement Number: #30-078110  
Trust: University Transferred, CEP & RI

Region: Southeast  
County: Yakima

Township 7 North, Range 12 East, W.M.



See Road Plan for Detailed Road Information  
Contour Interval 40ft    Elevation Range: 2600 to 2800 ft

- ~~~~~ Timber Sale Boundary
- === Prehaul Maintenance
- ==== Reconstruction with R/W Tags
- Existing Road

**Sale Name:** Pino

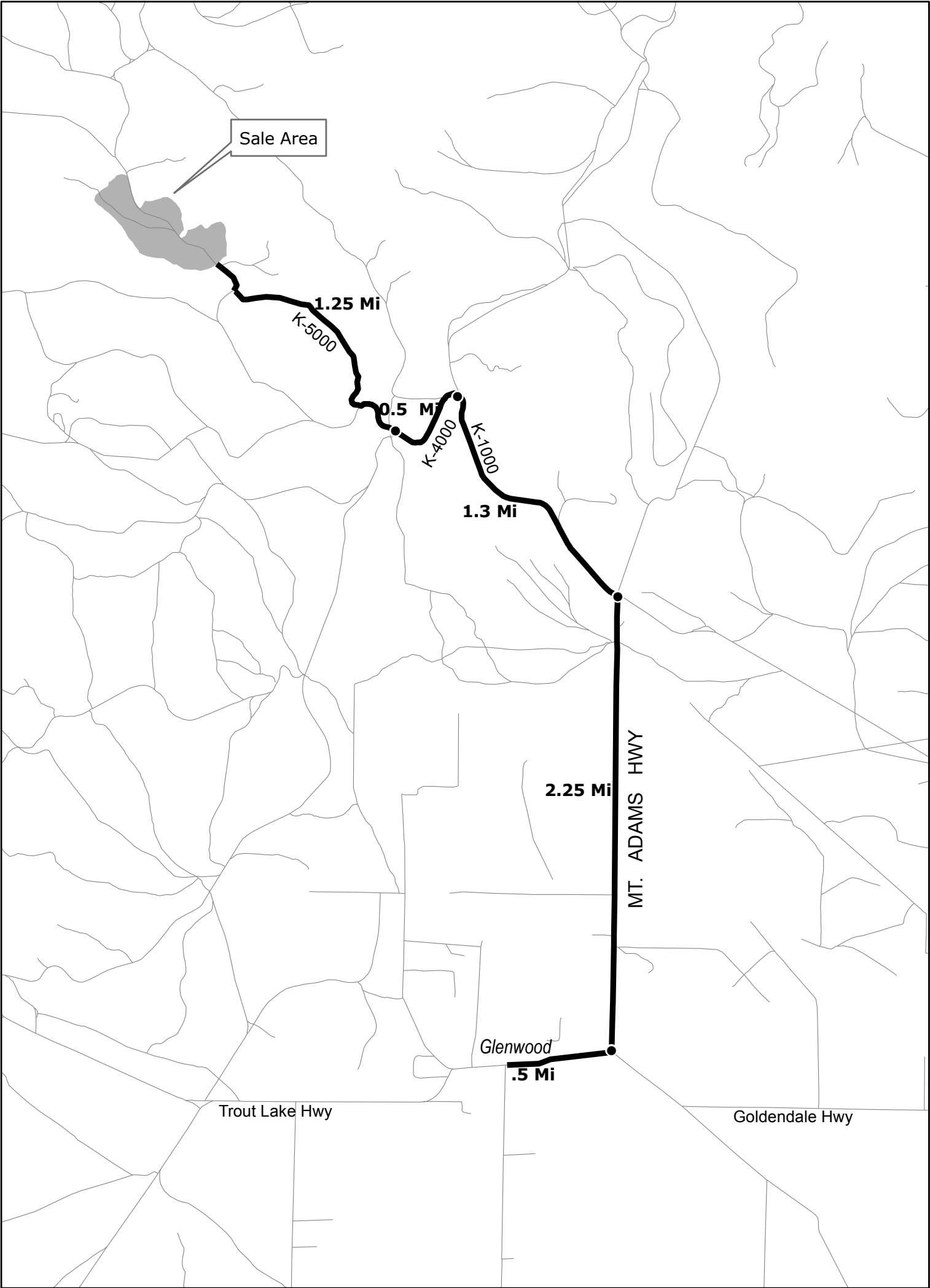
**Agreement Number:** #30-078110

**Trust:** University Transferred, CEP & RI

**Region:** Southeast

**County:** Yakima

Township 7 North, Range 12 East, W.M.



**TIMBER NOTICE OF SALE****SALE NAME:** *PUMPERNICKEL FIRE SALVAGE***AGREEMENT NO:** *30-078320***AUCTION:** April 25, 2006 starting at 10:00 a.m.,  
Southeast Region Office, Ellensburg, WA**COUNTY:** Kittitas**SALE LOCATION:** Sale located approximately 22 miles northeast of Cle Elum, WA**PRODUCTS SOLD****AND SALE AREA:** All standing limber NOT marked with orange paint bounded by white timber sale boundary tags on Unit #1; all LIVE standing timber NOT marked with orange paint bounded by white timber sale boundary tags on Unit #2; and all timber bounded by orange right of way tags on part(s) of Sections 18 all in Township 21 North, Range 16 East, W.M., containing 155 acres, more or less.**ESTIMATED SALE VOLUMES AND QUALITY:**

| Species        | Avg DBH | Ring Count | Total MBF | Total \$/MBF | MBF by Grade |     |     |     |     |    |
|----------------|---------|------------|-----------|--------------|--------------|-----|-----|-----|-----|----|
|                |         |            |           |              | #1           | #2  | #3  | #4  | #5  | #6 |
| Douglas fir    | 11.5    | 9          | 757       | \$178.00     |              | 158 | 390 | 210 |     |    |
| Grand fir      | 11.1    |            | 396       | \$31.00      |              | 62  | 248 | 70  |     |    |
| Ponderosa pine | 10.6    |            | 237       | \$31.00      |              |     | 23  | 35  | 110 | 69 |
| Larch          | 17      |            | 22        | \$178.00     |              | 6   | 4   | 12  |     |    |
| Lodgepole      | 11.2    |            | 22        | \$31.00      |              |     |     |     |     |    |
| Red cedar      | 16      |            | 3         | \$440.00     |              |     |     |     |     |    |
| White pine     | 21      |            | 3         | \$31.00      |              | 2   | 1   |     |     |    |
| Sale Total     |         |            | 1,440     |              |              |     |     |     |     |    |

**MINIMUM BID:** \$178/MBF (est. value \$160,000.00) **BID METHOD:** Sealed Bids**PERFORMANCE****SECURITY:** \$32,000.00 **SALE TYPE:** MBF Scale**EXPIRATION DATE:** June 30, 2007 **ALLOCATION:** Export Restricted**BIDDABLE SPECIES:** Douglas fir**BID DEPOSIT:** \$16,000.00 or Bid Bond. Said deposit shall constitute an opening bid at the appraised price.**HARVEST METHOD:** Rubber tired skidder or tractor no larger than a D-6 cat or equivalent and cable yarding equipment. Falling and Yarding will not be permitted from November 1 to May 1 unless authorized in writing by the Contract Administrator in order to protect the soil from compaction and the water quality from degradation due to wet weather conditions.**ROADS:** 40.70 stations of required construction. 39.20 stations of required reconstruction. 36.30 stations of required pre-haul maintenance. 24.50 stations of abandonment. Prospective purchasers should review the road plan in detail. Road construction will not be permitted from November 1 to May 1 unless authorized in writing by the Contract Administrator in order to protect the road surface and subgrade from damage due to wet weather conditions. The hauling of forest products will not be permitted from November 1 to May 1 unless authorized in writing by the Contract Administrator in order to protect the road surface and subgrade from damage due to wet weather conditions.**ACREAGE DETERMINATION****CRUISE METHOD:** Acres were determined using a GPS. Cruise was done using a variable plot method and using 16 foot log grades.**FEES:** \$18,800.00 is due on day of sale. \$9.00 per MBF is due upon removal. These are in addition to the bid price.**SPECIAL REMARKS:** Unit #1 is a harvest of an area damaged in the Lick Creek Fire during the summer of 2005 and includes burned wood. Unit #2 is a variable density thinning of green trees only. Unit #1 must be completed by September 1, 2006, and prior to harvesting in Unit #2. There is a locked gate at the intersection of the North Fork Teanaway road and Shirk Creek road. Contact the region office for information on how to access this gate. Snowmobiles may be needed to access the sale during the winter months. When wet weather conditions exist, chains may be necessary. Slash must be piled in dirt-free piles at landing sites. No equipment may operate within the Special Management Zones. No trees with tags on them can be cut. All utility logs (as defined in Clause L-040) felled on all units shall be yarded to the landing and decked. All utility loads removed from the sale area must first be approved by the Contract Administrator. On the day of the sale Purchaser shall pay a lump sum of \$500.00 for the utility wood.



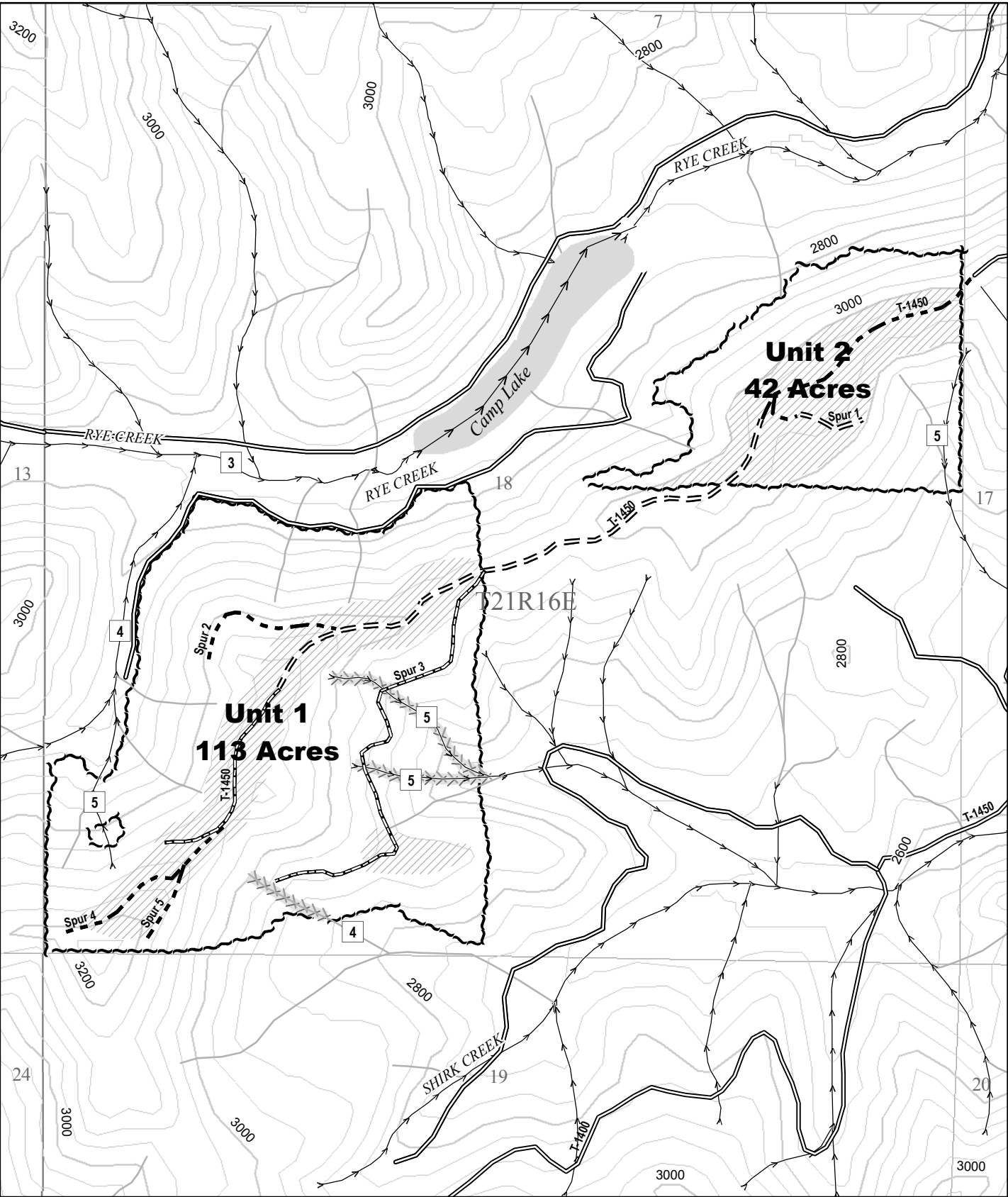
# TIMBER SALE MAP

December 6, 2005

Sale Name: Pumpernickel Fire Salvage  
Agreement Number: 30-078320  
Trust(s): Normal School

Region: Southeast  
County(s): Kittitas

## Township 21 North, Range 16 East, W.M.



1:9,054

See Road Plan for Detailed Road Information  
Elevation Range: 2600 to 3200 ft - Contour Interval 40ft

## Legend



0 750 1,500 3,000 Feet

- ~~~~~ Timber Sale Boundary
- Existing Road
- = = = Prehaul Maintenance
- Required Reconstruction \*
- - - Required Construction\*
- gate
- XXXXX Equipment Limitation Zone\*\*
- /// Tractor Logging

\* Bounded by Right of Way Tags

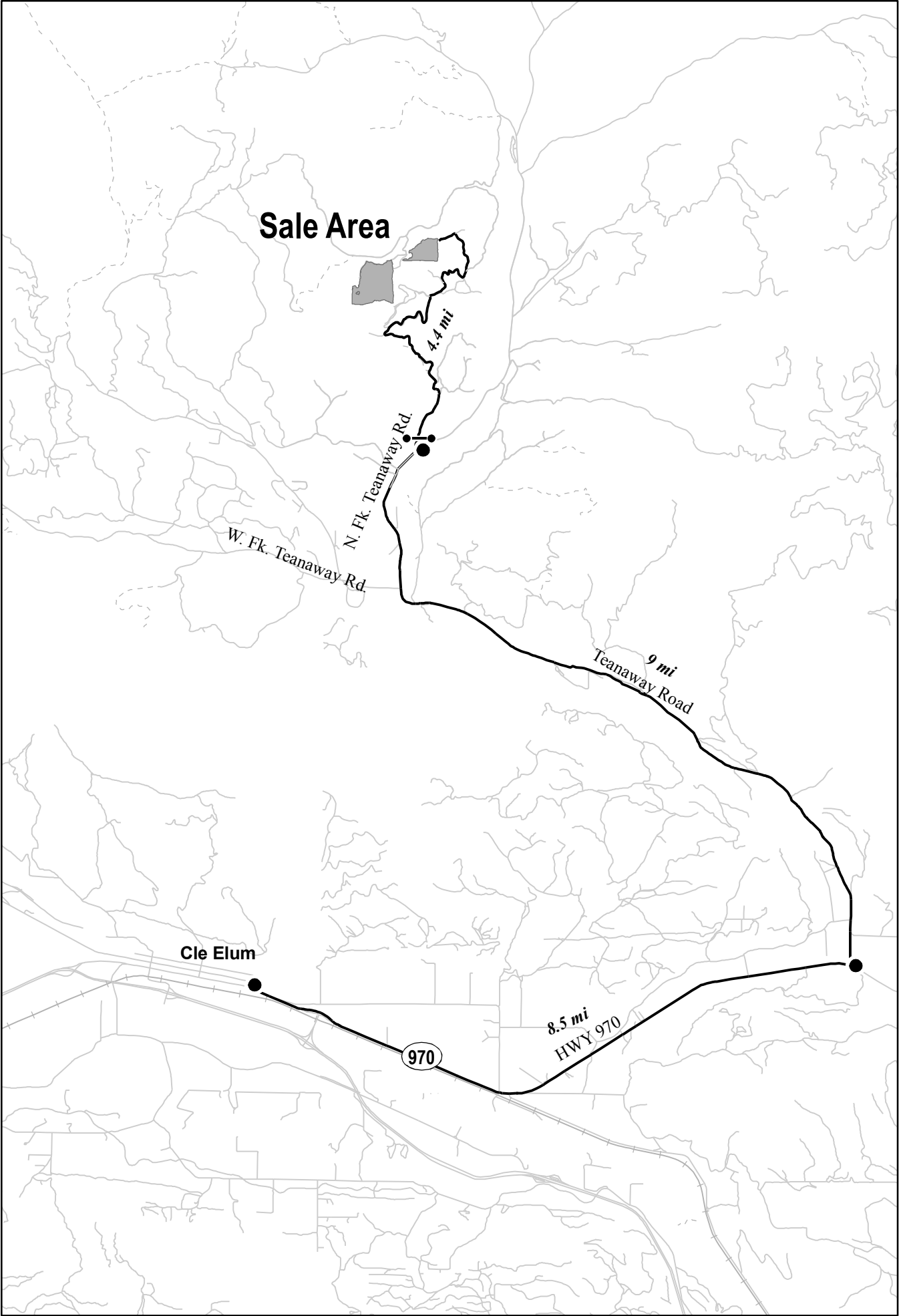
\*\* With Special Management Zone\*\*

VICINITY MAP

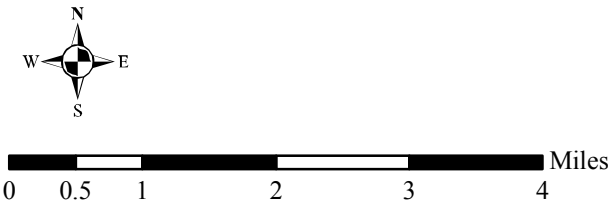
December 6, 2005

Sale Name: Pumpernickel Fire Salvage  
Agreement Number: 30-078320  
Trust(s): Normal School

Region: Southeast  
County(s): Kittitas



SCALE: 1"=8000'



— Haul Route  
●— Gate



TIMBER NOTICE OF SALE

**SALE NAME:** NEWAUKUM AGAIN

**AGREEMENT NO:** 30-078450

**AUCTION:** April 27, 2006 starting at 10:00 a.m., **COUNTY:** Lewis  
Pacific Cascade Region Office, Castle Rock, WA

**SALE LOCATION:** Sale located approximately 2 miles northeast of Exit 71 off of Interstate 5

**PRODUCTS SOLD AND SALE AREA:** All timber, except snags, down timber existing two years prior to the day of sale, pre-existing stumps and trees marked with blue paint, bounded by Survey posts with flagging, the Kirkland road and property line on part(s) of Sections 24 all in Township 13 North, Range 2 West, W.M., containing 16 acres, more or less.

**ESTIMATED SALE VOLUMES AND QUALITY:**

| Species     | Avg DBH | Ring Count | Total MBF | MBF by Grade |    |    |    |    |     |    |    | UT |
|-------------|---------|------------|-----------|--------------|----|----|----|----|-----|----|----|----|
|             |         |            |           | 1P           | 2P | 3P | SM | 1S | 2S  | 3S | 4S |    |
| Douglas fir | 19.8    | 7          | 269       |              |    |    | 19 |    | 145 | 88 | 17 |    |
| Red cedar   | 23.4    |            | 70        |              |    |    |    |    |     | 59 | 11 |    |
| Red alder   | 14      |            | 33        |              |    |    |    |    | 7   | 12 | 14 |    |
| Cottonwood  | 19.4    |            | 26        |              |    |    |    | 3  | 10  |    | 13 |    |
| Grand fir   | 26.3    |            | 16        |              |    |    | 2  |    | 11  | 2  | 1  |    |
| Maple       | 12.3    |            | 16        |              |    |    |    |    | 2   | 6  | 8  |    |
| Sale Total  |         |            | 430       |              |    |    |    |    |     |    |    |    |

**MINIMUM BID:** \$190,000.00 **BID METHOD:** Sealed Bids

**PERFORMANCE SECURITY:** \$38,000.00 **SALE TYPE:** Lump Sum

**EXPIRATION DATE:** October 31, 2006 **ALLOCATION:** Export Restricted

**BID DEPOSIT:** \$19,000.00 or Bid Bond. Said deposit shall constitute an opening bid at the appraised price.

**HARVEST METHOD:** Shovel harvesting equipment. A detailed felling and yarding plan shall be required prior to any harvest activities and approved in writing by the Contract Administrator. See Clause H-140 for further harvesting restrictions. Shovel yarding will not be permitted from September 30 to May 1 unless authorized in writing by the Contract Administrator.

**ROADS:** Any damage to any road resulting from any harvest operations will be repaired at the Purchasers expense unless authorized by the Contract Administrator. The use of unmuffled jake brakes will not be permitted on site.

**ACREAGE DETERMINATION**

**CRUISE METHOD:** Acreage was determined by GPS. Cruise was completed using variable plot cruise methods. Harvesting activities are estimated to be 100% ground based.

**FEES:** \$5,700.00 is due on day of sale. \$9.00 per MBF is due upon removal. These are in addition to the bid price.

**SPECIAL REMARKS:** Purchaser shall provide a written Extreme Hazard Abatement plan that meets the requirements of WAC 332-24 prior to the beginning of logging operations. Flaggers are required on the Kirkland County road when falling timber within one and one half tree lengths of the road.

TIMBER SALE MAP

SALE NAME: NEWAUKUM AGAIN

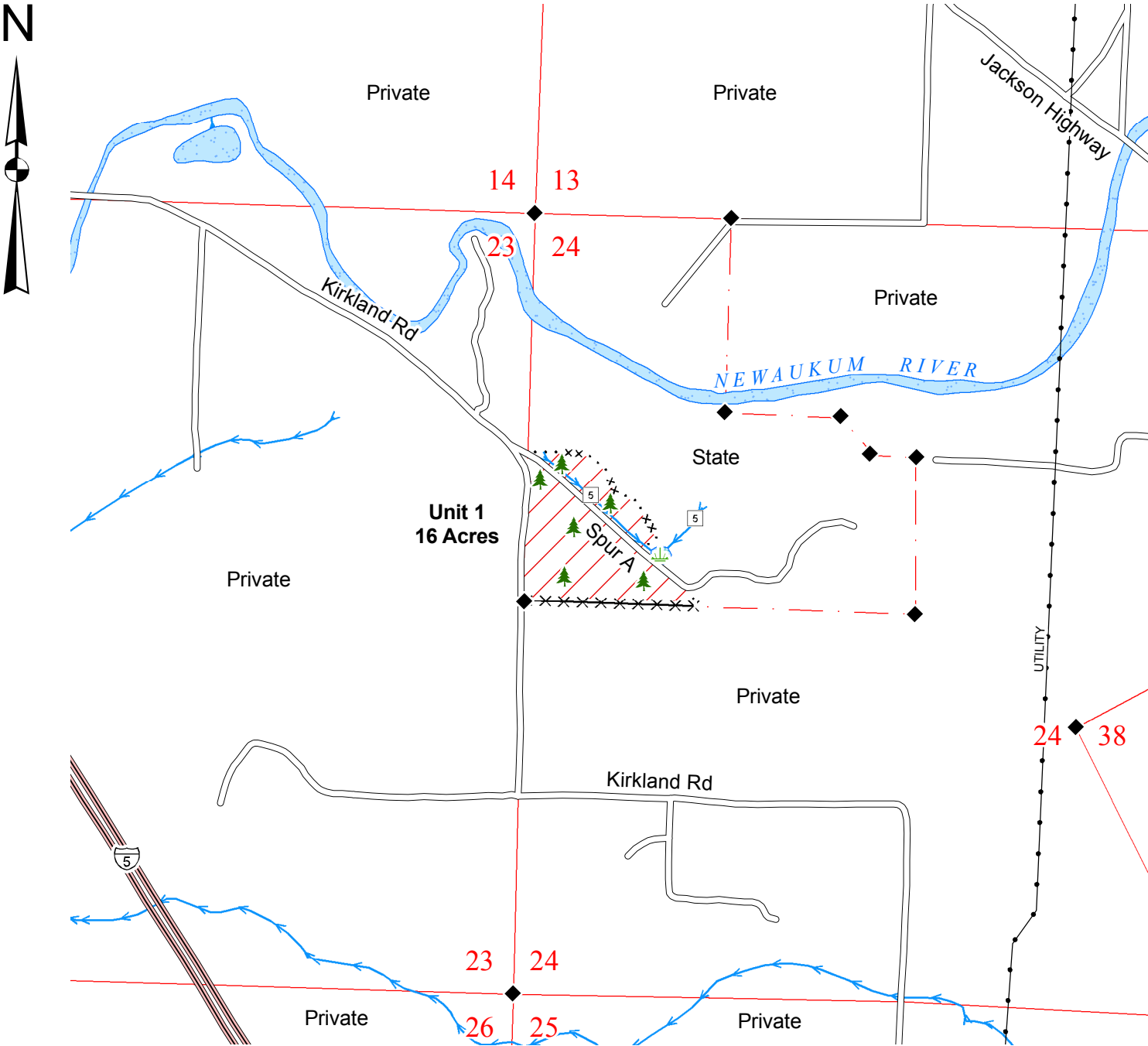
AGREEMENT NO: 30-078450

TRUST(S): Common School (03)

REGION: Pacific Cascade

COUNTY(S): Lewis

Township 13 North, Range 02 West, W.M.



Legend

Sale Area

Forested Wetland

Survey Posts / Flagging

Fence

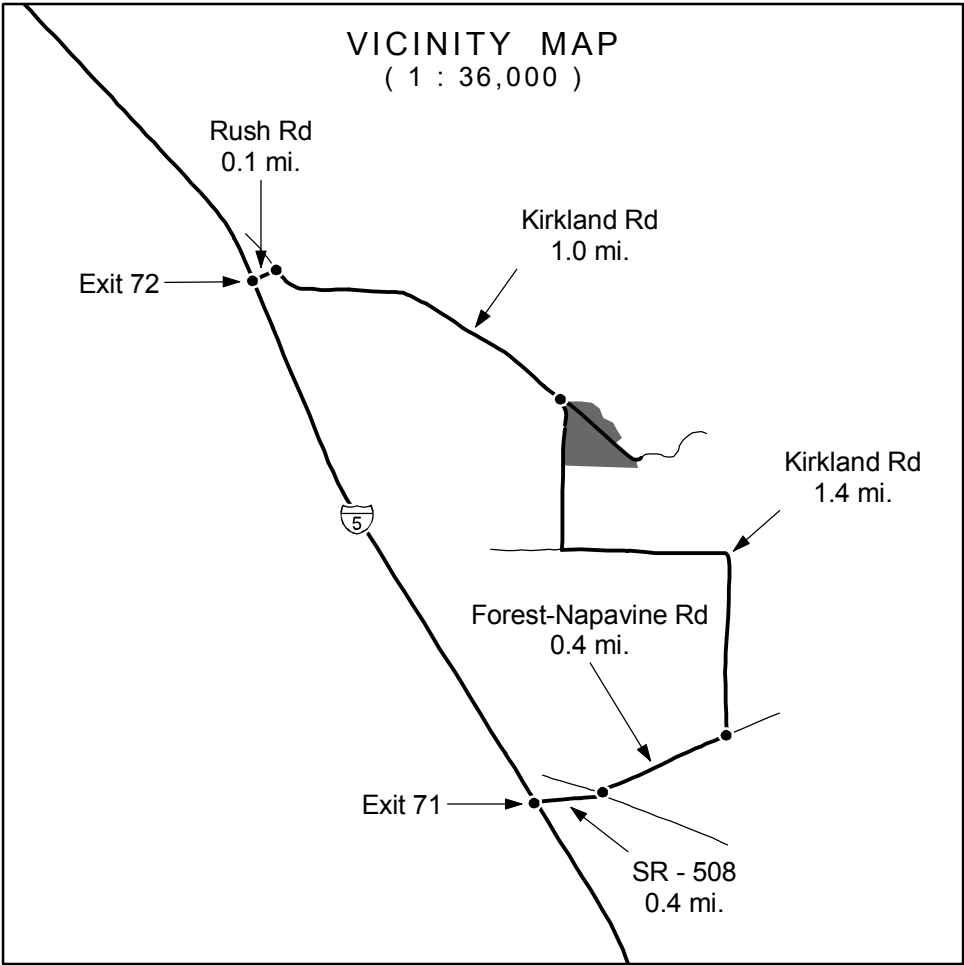
Existing Roads

Streams

Water Type 1 - 5

Monumented Corner

Leave Trees



Drawn By: Shawn B.

Date: January 27, 2006

Scale: 1" = 1000'

Elevation: 260ft. - 280ft.