



Expires: February 28, 2024

Olympic Region - Firewood Cutting Permit

A Discover Pass is required to access DNR recreation lands. For information on how to purchase the pass, visit www.discoverpass.wa.gov or call 1-866-320-9933. Find out where you'll need a Discover Pass on DNR-managed state trust lands at www.dnr.wa.gov/recreation.

Permit must be in vehicle window and available upon request

Olympic Region Firewood hotline: 360-374-2886

Firewood Information: http://www.dnr.wa.gov/htdocs/olympic/firewood_permits/index.html

Do not cut any standing trees, snags, or blow-down timber marked with blue paint.

Only cut within the boundaries of the unit(s) outlined on the map, and only within 100 feet from truck roads. Units available for firewood cutting are marked on the map with //// in the interior of the unit.

Firewood is for personal use only

- 1) Limit of 6 cords per family with this permit.
- 2) Cut only wood that is dead and on the ground.
- 3) Cedar scraps may be taken as long as they are no larger than 1 cubic foot in size.
- 4) Firewood cutting will be allowed during the closed season if the following conditions are met:
 - o No cutting is allowed on fire precaution level 2 or above. Call 1-800-527-3305 for this information.
 - o All fire tool requirements must be met for power saws, including approved spark arresters, fire extinguishers, and shovel.
 - o Smoking is not allowed in unit on a level 2 or above day, except in vehicles.

Obey all signs posted in the unit

- 5) Do not disturb ANY planted seedlings.
- 6) Motorized equipment and/or vehicles must stay on roads (do not drive on skid trails).
- 7) No removal or cutting of firewood is allowed more than 100 feet from truck roads.

Any false statement made in this application or violation of these terms is punishable as a Gross Misdemeanor.
RCW 79.15.440

This permit may be voided by any State DNR Forester on demand.

The firewood area will be closed if abuse or permit violations occur.

Please report any violations to DNR Olympic Region at 360-374-2800. Report Fires to DNR at 1-800-562-6010.

The following information must be provided to validate this permit

Name: _____

Address: _____ Discover Pass Number: _____

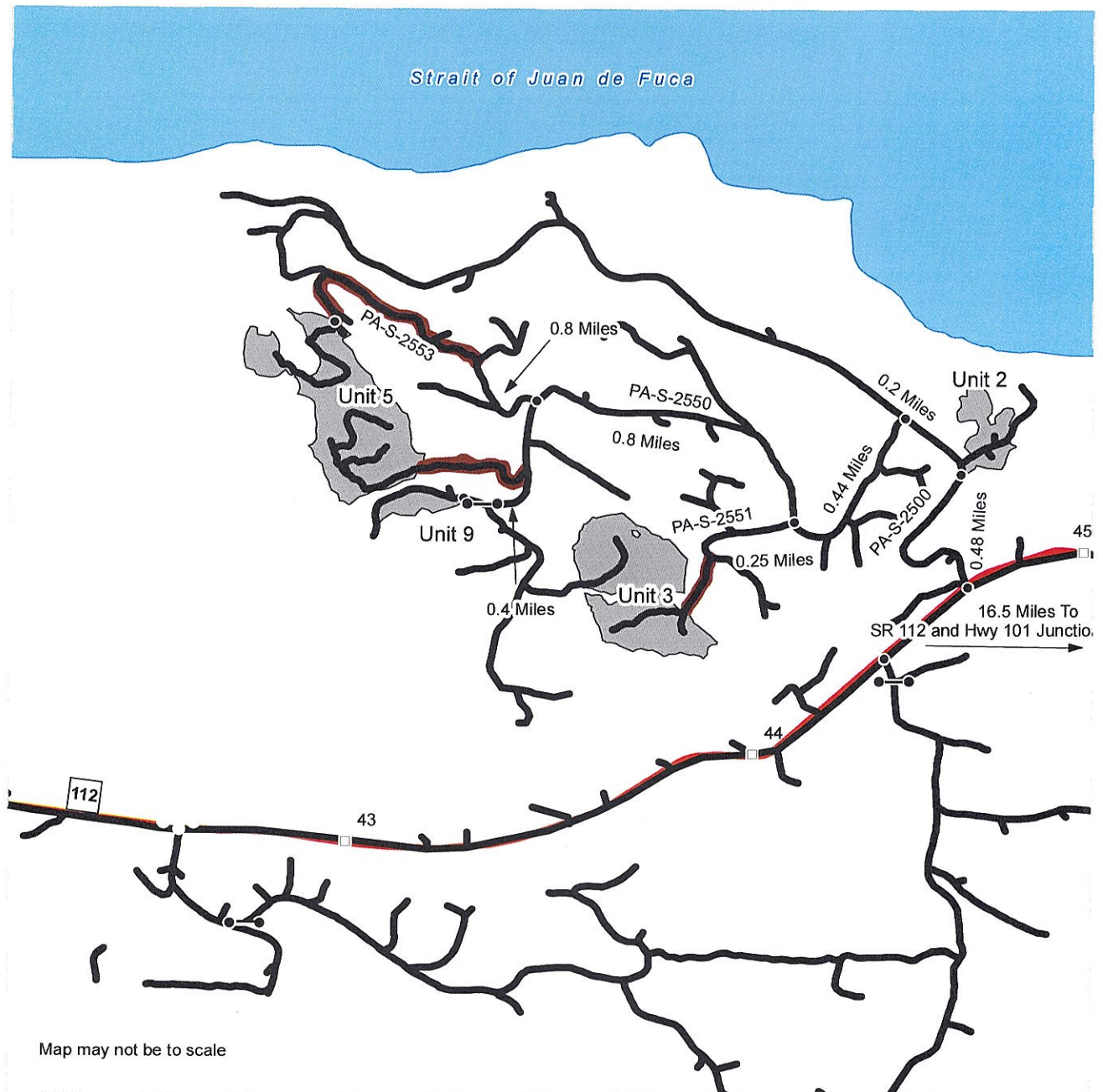
Phone Number: _____ Vehicle Make/Model/Color: _____

Note: DNR may have burned slash piles after the close of fire season, so available firewood may be limited at some locations

DRIVING MAP

SALE NAME: SOUTH CHICAGO
 AGREEMENT#: 30-099255
 TOWNSHIP(S): T31R8W, T31R9W, T30R9W
 TRUST(S): Common School and Indemnity (3), State Forest Transfer (1)

REGION: Olympic Region
 COUNTY(S): Clallam
 ELEVATION RGE: 40'-920'



	Firewood Area
	Right-Of-Way
	Firewood_roads
	Milepost Markers
	Highway
	Distance Indicator
	Gate

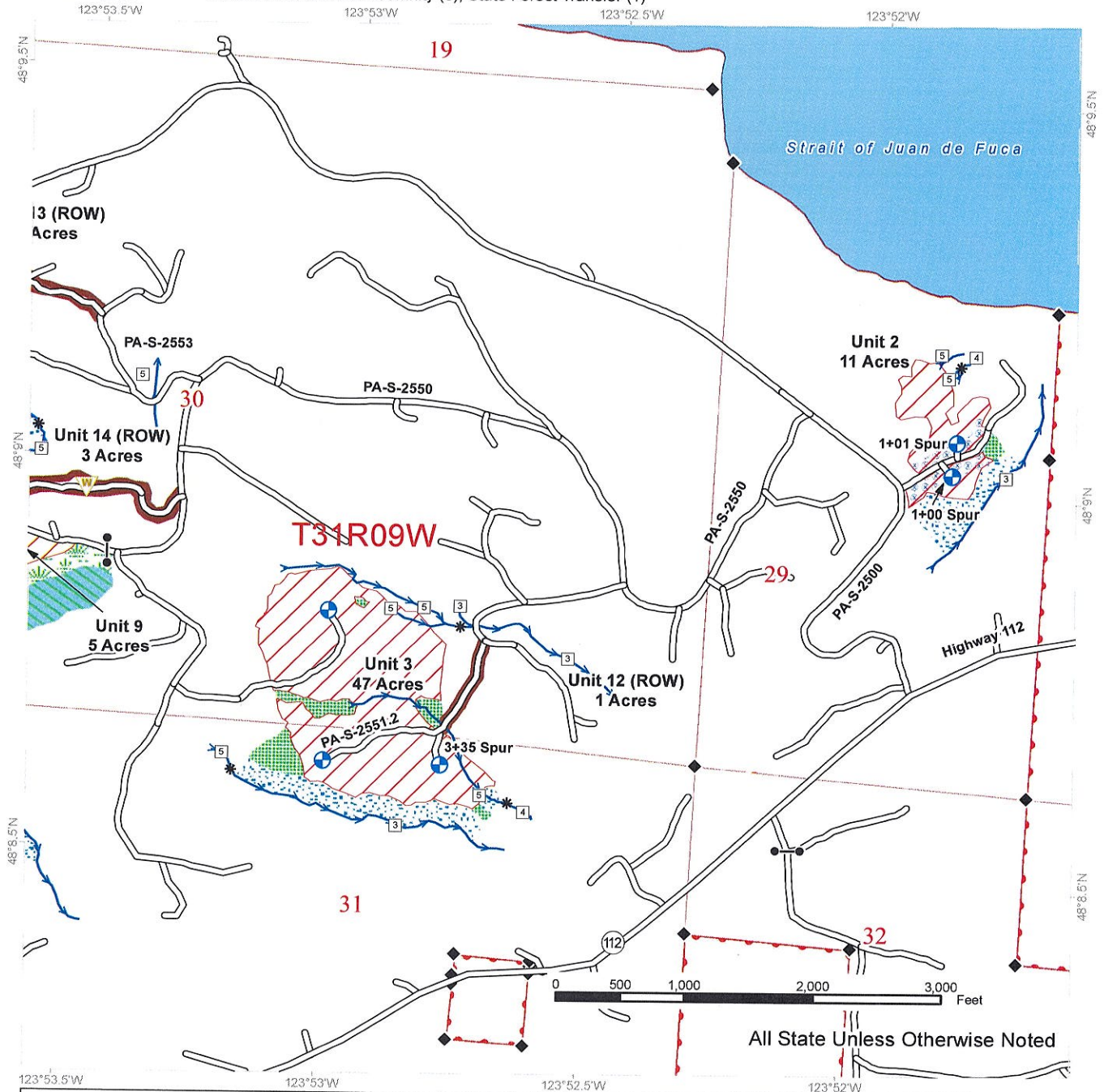
See Attached Driving Directions



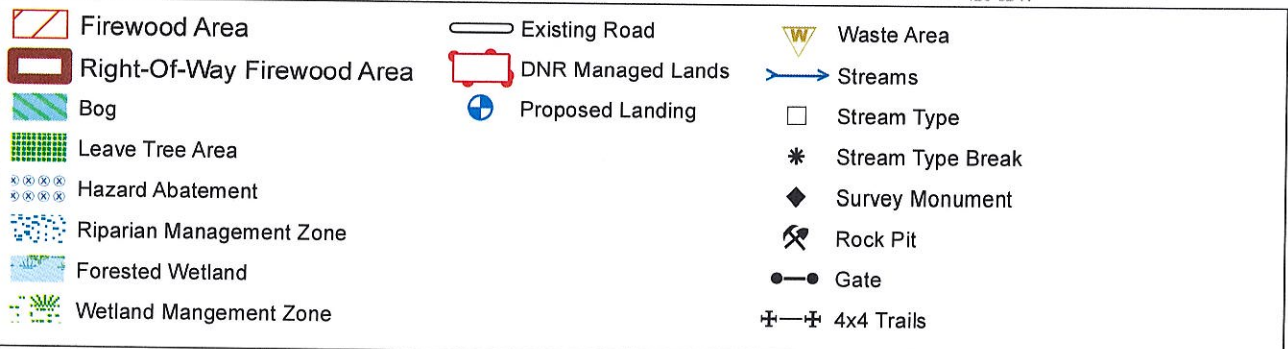
TIMBER SALE MAP

SALE NAME: SOUTH CHICAGO SORTS
 AGREEMENT #: 30-099255
 TOWNSHIP(S): T31R8W, T31R9W, T30R9W
 TRUST(S): Common School and Indemnity (3), State Forest Transfer (1)

REGION: Olympic Region
 COUNTY(S): Clallam
 ELEVATION RGE: 40'-920'



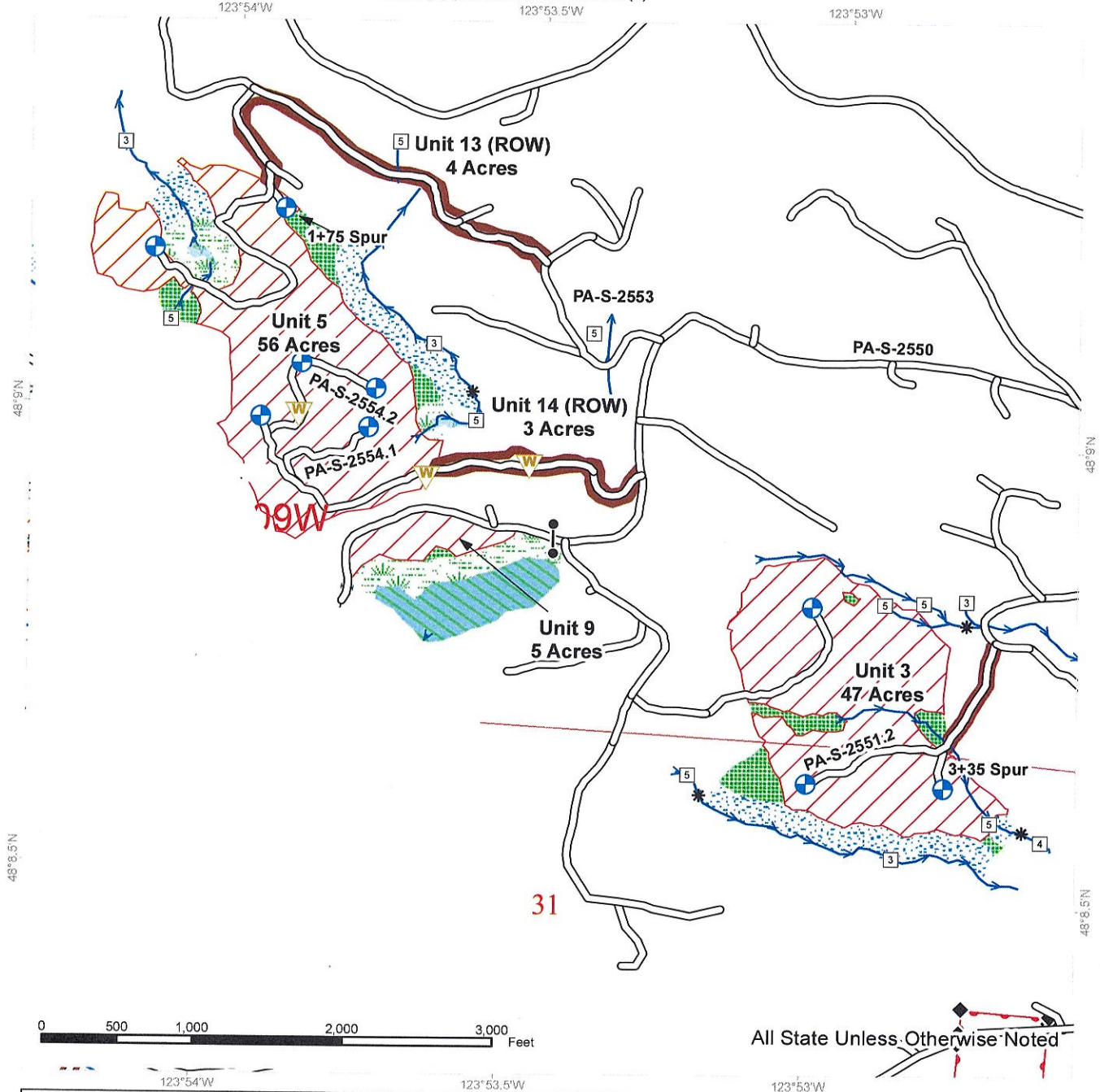
All State Unless Otherwise Noted



TIMBER SALE MAP

SALE NAME: SOUTH CHICAGO SORTS
 AGREEMENT #: 30-099255
 TOWNSHIP(S): T31R8W, T31R9W, T30R9W
 TRUST(S): Common School and Indemnity (3), State Forest Transfer (1)

REGION: Olympic Region
 COUNTY(S): Clallam
 ELEVATION RGE: 40'-920'



Firewood Area	Existing Road	Waste Area
Right-Of-Way Firewood Area	DNR Managed Lands	Streams
Bog	Proposed Landing	Stream Type
Leave Tree Area		Stream Type Break
Hazard Abatement		Survey Monument
Riparian Management Zone		Rock Pit
Forested Wetland		Gate
Wetland Management Zone		4x4 Trails

Driving Directions for South Chicago Firewood

Unit 2: From the junction of SR 112 and Hwy 101 drive 16.5 miles west. Turn right onto the PA-S-2500, and drive for 0.48 miles to the unit.

Unit 3: From Unit 2 continue on the PA-S-2500 for 0.2 miles. Turn left onto the PA-S-2550 and drive 0.44 miles. Turn left onto the PA-S-2551 and drive for 0.4 miles to Unit 3.

Unit 5: From the PA-S-2551 and PA-S-2550 junction continue on the PA-S-2550 for 0.8 miles. Turn right onto the PA-S-2553 and drive for 0.8 miles.

Unit 9: From the PA-S-2553 and PA-S-2550 junction, continue on the PA-S-2550 for 0.4 miles to Unit 9