



# Andy Holland Marsh - SHOHOMISH COUNTY

Granite Falls  
(3.8 mi to the NW)

Andy Holland Marsh

Menzel Lake

Swamp; 8 acres; located 3.8 mi SW of Granite Falls at 48°2'25.895"N, 121°54'46.956"W.

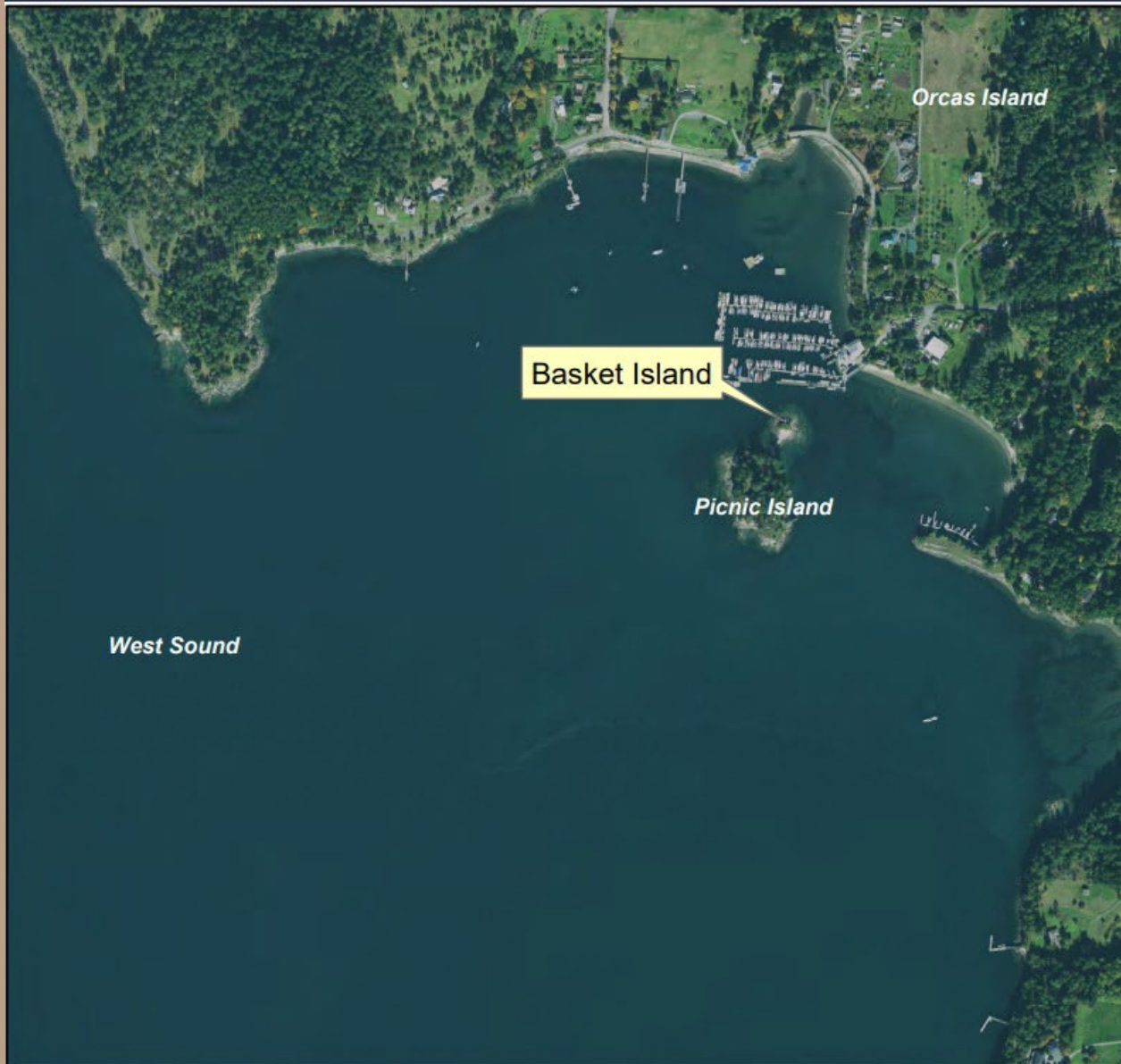
Proposed name commemorates Andy Holland (d. 2008).

Mr. Holland was an Everett Community College Forestry and Mathematics Professor and a community leader, and was a wild fire lookout for the USFS.

Mr. Holland was active in the teaching community, and encouraged generations of students to pursue Forestry.



# Basket Island - SAN JUAN COUNTY

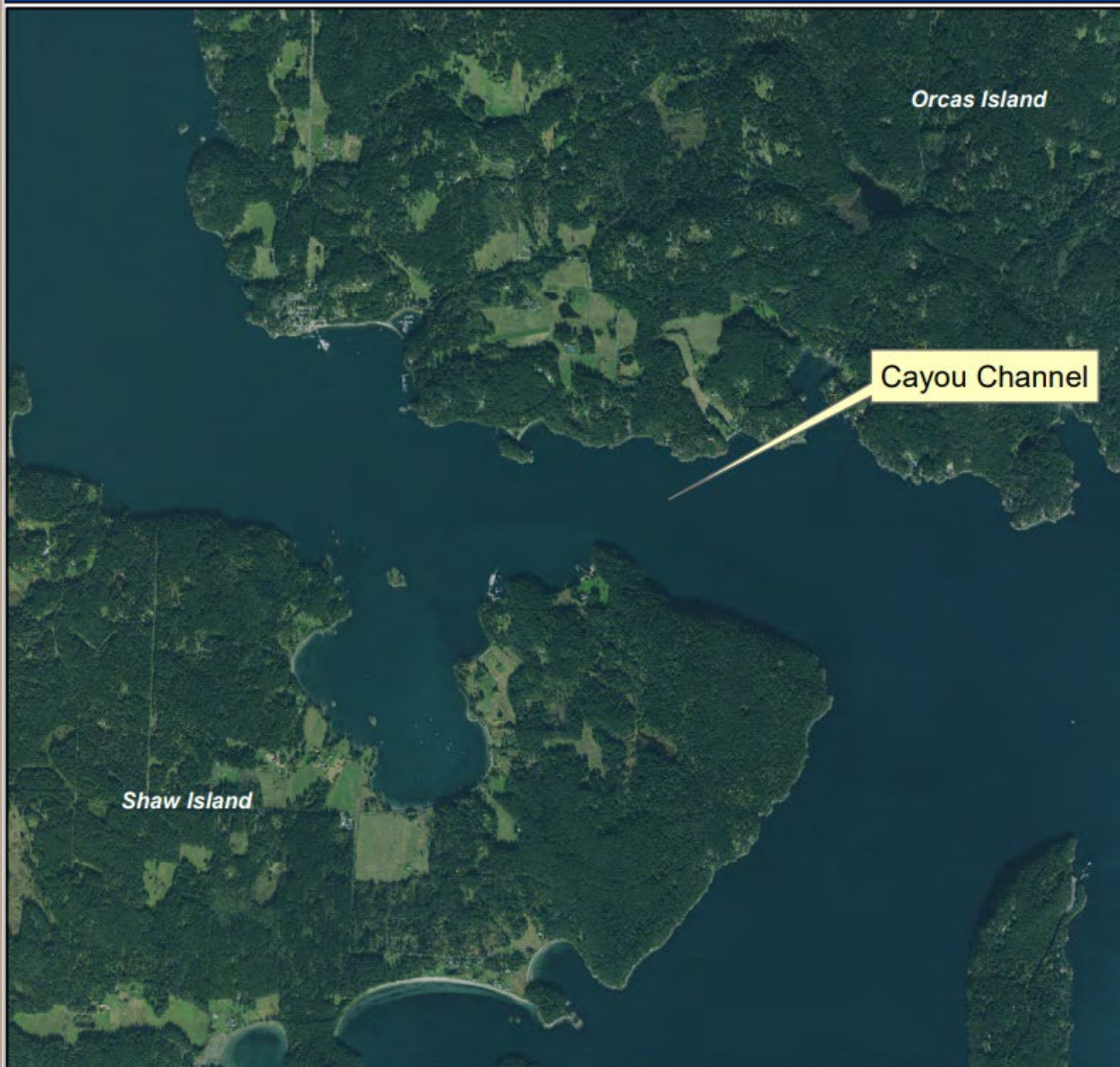


The name was chosen by the proponent in reference to nearby larger Picnic Island. The name "Picnic Island" appears on Google Maps, but is not the official name according to the GNIS. BLM maps have referred to the feature as "Trinka Rock", due to correspondence from 1969 from the proponent of Picnic Island. The proponent for Picnic Island stated that "it was given the name after my little girl, because it has always been her island, as she spent free time on the rock as a little girl."

In 1969, the US Coast Guard and Geodetic Survey said that it was not feasible to name the island "Trinca's Island", as it was too small to appear on nautical charts.




# Cayou Channel - SAN JUAN COUNTY



Currently name Harney Channel, the proponent wishes to honor Henry Cayou.

Mr. Cayou was a prominent member of the commercial fishing industry and processing plant in Deer Harbor and farmed on Decatur Island. It is presumed that Mr. Henry regularly transmitted this paticular channel.





Property of Orcas Island Historical Museum, all rights reserved. A©

Property of Orcas Island Historical Museum, all rights reserved. A©

Property of Orcas Island Historical Museum, all rights reserved. A©

Property of Orcas Island Historical Museum, all rights reserved. A©

Property of Orcas Island Historical Museum, all rights reserved. A©

Property of Orcas Island Historical Museum, all rights reserved. A©

Property of Orcas Island Historical Museum, all rights reserved. A©

Property of Orcas Island Historical Museum, all rights reserved. A©

Property of Orcas Island Historical Museum, all rights reserved. A©

Property of Orcas Island Historical Museum, all rights reserved. A©

Property of Orcas Island Historical Museum, all rights reserved. A©

Property of Orcas Island Historical Museum, all rights reserved. A©





Mary Reed Cayou and husband, Henry



# Chaenn Hill - THURSTON COUNTY



Summit; 524 ft. elevation; located 1 mile N of the City of Tenino.

The proposed name was submitted by a local historian who provided evidence that the feature was originally named "Chaenn Hill", but was later changed to the current name of Chain Hill.

In 1884, Charles Chaenn purchased 80 acres in the area. Mr. Chaenn passed away in 1910, and the first known use of the name "Chaenn Hill" began in 1912.



