



WASHINGTON STATE DEPARTMENT OF  
**Natural Resources**  
Peter Goldmark - Commissioner of Public Lands

## Application for Use of State-owned Aquatic Lands

**Applicant Name:** ExxonMobil Oil Corporation

**County:** King County

**Water Body:** Elliott Bay

**Type of Authorization - Use:** Lease

**Authorization Number:** 22-A02527

**Term:** 3 years

**Description:** This agreement will allow the use of State-owned aquatic lands for the sole purpose of a Commercial Pier. It is located on Elliott Bay, in King County, Washington.

# ExxonMobil Oil Pier 20-A02527




ExxonMobil Oil Pier

(C) 2008 King County


0 1903ft


## Legend

2009 Color Aerial Photos (12in)


 County Boundary

 Decontamination in Progress


 Mountain Peaks

 Decontamination Complete

 Tribal Lands

 Farmland preservation properties

Illegal Drug Lab Properties

 Contaminated  
(cont)

2009 Color Aerial Photos (6in)

The information included on this map has been compiled by King County staff from a variety of sources and is subject to change without notice. King County makes no representations or warranties, express or implied, as to accuracy, completeness, timeliness, or rights to the use of such information. This document is not intended for use as a survey product. King County shall not be liable for any general, special, indirect, incidental, or consequential damages including, but not limited to, lost revenues or lost profits resulting from the use or misuse of the information contained on this map. Any sale of this map or information on this map is prohibited except by written permission of King County.



**King County**