EXHIBIT A

ENVIRONMENTAL ASSESSMENT OF PROPOSED GEODUCK HARVEST ALONG THE WESTERN SHORELINE OF ELD INLET AT THE ELD INLET WEST GEODUCK TRACT (#17200)

Commercial geoduck harvest is jointly managed by the Washington Departments of Fish and Wildlife (WDFW) and Natural Resources (DNR) and is coordinated with treaty tribes through annual harvest management plans. Harvest is conducted by divers from subtidal beds between the -18 foot and -70 foot water depth contours (corrected to mean lower low water, hereafter MLLW). Harvest is rotated throughout Puget Sound in six geoduck management regions. The fishery, its management, and its environmental impacts are presented in the Puget Sound Commercial Geoduck Fishery Management Plan and Final Supplemental Environmental Impact Statement (WDFW & DNR, May 2001). The proposed harvest along the western shoreline of Eld Inlet is described below.

Proposed Harvest Dates: 2019 - 2020

Tract name: Eld Inlet West tract (Tract #17200)

Description: (Figure 1, Tract vicinity map)

The Eld Inlet West geoduck tract is a subtidal area of approximately 89 acres (Table 1) along the western shoreline of Eld Inlet in the South Puget Sound Geoduck Management Region. The northern boundary of the tract begins near the mouth of Sanderson Harbor and the tract extends southwesterly along the shoreline for approximately 1,536 yards (Figures 1 and 2). The commercial tract area lies between the -18 ft. and the -70 ft. (MLLW) water depth contours.

The tract harvest area is bounded by a line projected northeasterly from a Control Point (CP) on the -18 foot (MLLW) water depth contour in the most southwesterly portion of the tract at 47°08.340’ N. latitude, 122°56.923’ W. longitude (CP 1); northeasterly along the -18 foot (MLLW) water depth contour to a point at 47°08.876’ N. latitude, 122°56.103’ W. longitude (CP 2); then southeasterly to a point on the -70 foot (MLLW) water depth contour at 47°008.807’ N. latitude, 122°55.971’ W. longitude (CP 3); then southwesterly along the -70 foot (MLLW) water depth contour to a point at 47°08.272’ N. latitude, 122°56.782’ W. longitude (CP 4); then northwesterly to the point of origin (Figure 2).

This estimate of the tract boundary is made using Geographic Information System (GIS) data layers that were generated from NOAA soundings. All contours are corrected to mean lower low water (MLLW). The shoreline data is from DNR, digitized at 1:24,000 scale in 1999. The -70 ft. (MLLW) water depth contour is used for the deep water boundary, and the shallow water boundary is defined by the -18 ft. contour (MLLW). The

latitude and longitude positions are reported in decimal minutes to the closest thousandth of a minute. Corner latitude and longitude positions are generated using GIS, and have not been field verified to determine consistency with area estimates, landmark alignments, or water depth contours. The delineation of the tract boundary will be field verified by DNR prior to any geoduck harvest. Any variance to the stated boundary will be coordinated between WDFW and DNR prior to geoduck harvest.

Substrate:

Geoducks are found in a wide variety of sediments ranging from soft mud to gravel. The most common sediments where geoducks are harvested are sand with varying amounts of mud and/or gravel. The specific sediment type of a bed is primarily determined by water current velocity. Coarse sediments are generally found in areas of fast currents and finer (muddier) sediments in areas of weak currents. The major impact of harvest will be the creation of small holes where the geoducks are removed. The holes fill in within a few days to several weeks and have no long-term effects. The substrate holes refill in areas with strong water currents much faster than in areas with weak water currents. Water currents tend to be weak and variable in the vicinity of the Eld Inlet West tract Currents reach an estimated maximum flood velocity of 1.6 knots and maximum ebb velocity of 1.1 knots (Tides and Currents software; station #1861; Eld Inlet entrance; projected time frame from June 26, 2019 to June 26, 2020.

Substrates types vary greatly across this tract (subsurface substrates from dig samples found in Table 2) with sand being the predominant surface substrate type on 13 out 20 transects. Mud was the dominant substrate on 7 transects in the southern portion of the tract. Other substrate types observed includes gravel, shell hash, cobble and a boulder (Table 3, Figure 3).

Water Quality:

There is a wide range of conditions affecting water movement in Eld Inlet. Water movement at this tract is affected by the relatively shallow and confined embayment. The following data on water quality has been provided by the Washington Department of Ecology (DOE) for the Puget Sound Main Basin: Eld Inlet- Flapjack Point (ELD001) at 47.1067° North latitude; 122.9483° West longitude. The DOE latitude and longitude positions are reported by DOE in decimal degrees. For 2010 and 2011 (most recent complete data years available) at water depths between -18 to -70 feet, the mean reported dissolved oxygen concentration is 8.9 mg/l with a range from 6.3 to 13.2 mg/l. The mean salinity at this station was 28.3 psu with a range from 27.2 to 29.4 psu. The mean water temperature at this station was 10.7°C with a range from 6.9 to 16.0 °C.

This area is classified as "Approved" by the Washington Department of Health (DOH) for commercial shellfish. DNR will verify the health status of the Eld Inlet West tract prior to any state sanctioned geoduck harvest.

Biota:

Geoduck:

The Eld Inlet West geoduck tract is approximately 89 acres and currently contains an estimated 681,564 pounds of geoducks (Table 1). The geoduck biomass estimate at this tract is based on a 2013/2014 WDFW survey estimate of 1,450,119 pounds and a subtraction of reported commercial harvest of 768,555 pounds (reported through June 26, 2019). On all 4 dig stations (n=40 geoducks), geoducks were considered commercial quality (Table 2). Geoduck dig station difficulty ratings ranged from "very easy" to "difficult" to dig. Factors contributing to digging difficulty on station #14 were moderate to low abundance, depth in substrate, gravel hindrance, shell hindrance, and turbidity. The geoducks at the Eld Inlet West tract are large with an average weight of 3.03 pounds compared to the Puget Sound average geoduck weight of 2.1 pounds. The lowest average whole weight is 2.50 pounds per geoduck at station #26 and the highest average whole weight is 3.48 pounds per geoduck at station #14 (Table 4).

The geoduck density on this tract is moderate to low, averaging 0.08 geoducks/sq.ft. compared to a Puget Sound average density of about 0.16 geoducks/sq.ft.
WDFW transect locations are listed in Table 5.

The Eld Inlet West geoduck tract was surveyed by WDFW in 1969, 1989, and 1996. In 1996 a tract biomass estimate of 677,048 pounds was made. The tract was harvested and 404,959 pounds of geoduck were landed, although with the Eld Inlet East tract (#17150) open simultaneously, it is possible that some cross-reporting of landings occurred. In 2004, a post-harvest survey was conducted and the tract biomass estimate from the survey was 279,452 pounds. In 2013 and 2014 WDFW surveyed this tract (20 transects) and the tract density had recovered to pre-fishing levels. The tract area estimate changed to 89 acres and the recovered biomass estimate was 1,450,119 pounds.

Geoducks are managed for long term sustainable harvest. No more than 2.7% of the fishable stocks are harvested (total fishing mortality) each year in each management region throughout Puget Sound. The fishable portion of the total Puget Sound population includes geoducks that are found in water deeper than -18 feet and shallower than -70 feet (corrected to mean lower low water - MLLW). Other geoducks which are not harvestable

are found inshore and offshore of the harvest areas. Observations in south Puget Sound show that major geoduck populations continue to depths of 360 feet. Additional geoducks exist in polluted areas and are also unavailable for harvest, but continue to spawn and contribute to the total population.

The low rate of harvest is due primarily to geoduck's low rate of natural recruitment. WDFW has studied the regeneration rate of geoducks on certain previously harvested tracts scattered throughout Puget Sound. The estimated average time to regenerate a new crop of geoducks after removal of 100 percent of the original geoducks is 39 years. The longest regeneration time is 73 years, and the shortest regeneration time is 11 years. In actual fishing 100 percent of the geoducks are never removed. The average percentage removal of the tracts mentioned above was 69 percent. Recent surveys in South Puget Sound indicate that the rate of tract recovery may have changed dramatically in the last decade, possibly due to lower recruitment, increased mortality, or a combination of both factors. The regeneration research to empirically analyze tract recovery rates is continuing.

Fish:

Geoduck beds are generally devoid of rocky outcroppings and other relief features that attract and support many fish species, such as rockfish and lingcod. The bottoms are relatively flat and composed of soft sediments which provide few attachments for macroalgae, which also is associated with rockfish and lingcod. The fish observed during the surveys at the Eld Inlet West tract were various species of flatfish (sand dabs, starry flounders, and a skate), sculpins, and a bay pipefish (Table 6).

WDFW marine fish managers were asked of their concerns of any possible impacts on groundfish and baitfish that geoduck fishing would have. Greg Bargmann of WDFW stated that geoduck fishing would have no long-term detrimental impacts and may have some short term benefits to flatfish populations by increasing the availability of food. Dan Penttila of the WDFW Fish Management Program recommended that eelgrass beds within the harvest tract should be preserved for any spawning herring. No eelgrass has been observed along this tract below a depth of -16 feet (MLLW). The Eld Inlet West nearshore tract boundary will be along the -18 foot (MLLW) water depth contour to provide year-round protection to Pacific herring spawning habitat and provide a vertical buffer between eelgrass beds and geoduck harvest.

There are no Pacific herring spawning grounds documented along the shoreline of Eld Inlet in the vicinity of the Eld Inlet West tract (Figure 4). However, a herring prespawner holding area has been identified off the northeastern shoreline of Cooper Point. With a horizontal separation from known herring fish spawning sites, a nearshore geoduck

harvest restriction of -18 ft. or deeper and lack of eelgrass beds within the tract, geoduck harvest on the Eld Inlet West tract should have no detrimental impacts on herring spawning.

Sand lance spawning has been documented along the southern shoreline Eld Inlet, near Hunter Point and along the northwestern shoreline of Budd Inlet (Figure 4). Sand lance populations are widespread within Puget Sound, the Strait of Juan de Fuca and the coastal estuaries of Washington. They are most commonly noted in areas such as the eastern Strait and Admiralty Inlet. However, WDFW plankton surveys and ongoing exploratory spawning habitat surveys suggest that there are very few if any bays and inlets in the Puget Sound basin that will not be found to support sand lance spawning activity. Sand lance spawning occurs at tidal elevations ranging from +5 feet to about the mean higher high water line. After deposition, sand lance eggs may be scattered over a wider range of the intertidal zone by wave action. The incubation period is about four weeks. Sand lances are an important part of the trophic link between zooplanktons and larger predators in the local marine food webs. Like all forage fish, sand lances are a significant component in the diet of many economically important resources in Washington. On average, 35 percent of juvenile salmon diets are comprised of sand lance. Sand lances are particularly important to juvenile Chinook salmon, where 60 percent of their diet is comprised of sand lance. Other economically important species, such as Pacific cod (*Gadus macrocephalus*), Pacific hake (*Merluccius productus*) and dogfish (*Squalus acanthias*) feed heavily on juvenile and adult sand lance. There is substantial vertical separation between sand lance spawning (+5 feet to mean higher high water) and geoduck harvest activity (-18 ft. to -70 ft., MLLW). Geoduck harvest on the Eld Inlet West tract should have no detrimental impacts on sand lance spawning.

There are three areas of surf smelt spawning habitat that have been identified shoreward of the Eld Inlet West tract (Figure 4). Surf smelt deposit adhesive, semitransparent eggs on beaches that have a specific mixture of coarse sand and pea gravel. Inside Puget Sound, surf smelt spawning is thought to be associated with freshwater seepage, where the water keeps the spawning gravel moist. Eggs are deposited near the water's edge in water a few inches deep, around the time of the high water slack. There is substantial vertical separation between surf smelt spawning (slack high tide) and geoduck harvest activity (-18 ft. to -70 ft., MLLW). Geoduck harvest on the Eld Inlet West tract should have no detrimental impacts on surf smelt spawning.

NOAA Fisheries Service announced on April 27, 2010 that it was listing canary and yelloweye rockfish as “threatened” and bocaccio as “endangered” under ESA (federal Endangered Species Act). The listings became effective on July 27, 2010. Historic high levels of fishing and water quality are cited as reasons that these rockfish populations are in peril and have been slow to recover. On January 23, 2017; canary rockfish were

delisted based on newly obtained samples and genetic analysis (Federal Register 82 FR 7711). Geoduck fishery managers are tracking this process and will take actions necessary to reduce the risk of "take" of any listed rockfish species that could potentially result from geoduck harvest activity.

Two salmon populations, Puget Sound chinook salmon and Hood Canal summer run chum salmon, were listed by the National Marine Fisheries Service on March 16, 1999 as threatened species under the federal Endangered Species Act. Critical habitat for summer run chum salmon populations include all marine, estuarine, and river reaches accessible to the listed chum salmon between Dungeness Bay and Hood Canal and within Hood Canal. The timing for summer run chum spawning is early September to mid-October. Out-migration of juveniles has been observed in Hood Canal during February and March, though out-migration may be as late as mid-April. The Eld Inlet West tract is outside of the critical habitat range for Hood Canal summer run chum salmon.

Critical habitat for Puget Sound chinook salmon includes all marine, estuarine and river reaches accessible to listed chinook salmon in Puget Sound. WDFW recognizes 27 distinct stocks of chinook salmon; 8 spring-run, 4 summer-run, and 15 summer/fall and fall-run stocks. The existence of an additional five spring-run stocks is in dispute. The majority of Puget Sound chinook salmon emigrate to the ocean as subyearlings.

Major streams or tributaries near the Eld Inlet West geoduck tract that support Fall chinook salmon include the Deschutes River (approximately 7.2 miles from the tract) and Moxlie Creek (approximately 7.1 miles from the tract), both of which drain into Budd Inlet; and Woodard Creek (approximately 9.0 miles from the tract measured along waterways). The Deschutes River escapement of Fall chinook salmon ranged from 318 to 2023 between the years 2007 and 2011, below optimal levels for stock sustainability. This specific run is not listed since the ESA technical recover team did not find evidence of an independent population historically in the Deschutes River. The same is true for the closely associated Moxlie Creek stock and Woodard Creek stock.

The geographic separation (horizontal) of this tract from known spawning tributaries and vertical separation of geoduck harvest (deeper and seaward of the -18 foot MLLW contour) from juvenile salmon rearing areas and migration corridors (upper few meters of the water column) reduces or eliminates potential impacts to salmon populations. Charles Simenstad of the University of Washington School of Fisheries stated that the exclusionary principle of not allowing leasing/harvesting in water shallower than -18 ft. MLLW, the 2 foot vertically from elevation of the lower eelgrass margin, and within any regions of documented herring or forage fish spawning should under most conditions remove the influences of harvest induced sediment plumes from migrating salmon. Geoduck harvest should have no impact on salmon populations.

On May 7, 2007 NOAA Fisheries Service announced listing of Puget Sound steelhead as "threatened" under ESA. This listing includes more than 50 stocks of summer- and winter-run steelhead. Steelheads share many of the same waters as Puget Sound Chinook salmon, which are already protected by ESA, and will benefit from shared conservation strategies. There are no identified streams or rivers in the vicinity of Eld Inlet that support steelhead stocks. The horizontal separation between tributaries that support steelhead runs and the Eld Inlet West tract will assure that geoduck harvest will likely have no impact on steelhead populations.

Green sturgeons have undergone ESA review in recent years, due to depressed populations. NOAA Fisheries Service produced an updated status review on February 22, 2005 and reaffirmed that the northern green sturgeon Distinct Population Segment (DPS) warranted listing as a Species of Concern, however proposed that the Southern DPS should be listed as Threatened under the ESA. NMFS published a final rule on April 7, 2006 listing the Southern DPS as threatened [pdf] (71 FR 17757), which took effect June 6, 2006. The green sturgeon critical habitat proposed for designation includes the outer coast of Washington within 110 meters (m) depth (including Willapa Bay and Grays Harbor) to Cape Flattery and the Strait of Juan de Fuca to its United States boundary. Puget Sound proper has been excluded from this critical habitat designation. The Eld Inlet West geoduck tract is outside of the critical habitat range of green sturgeon and geoduck harvest at this location will have no adverse effects on ESA recovery efforts for green sturgeon populations.

Invertebrates:

Many different kinds of invertebrates were observed which are frequently found on geoduck beds were observed on this tract, including anemones, bivalves, cnidarians, crab, cucumbers, gastropods, bryozoans, nudibranchs, sea stars, shrimp and annelid worms (Table 6). Geoduck harvest has not been shown to have long-term adverse effects on these invertebrates. Geoduck harvest can depress some benthic invertebrates, however most of these animals recover within one year.

There is on-going interest from recreational and commercial crab fishers about interactions between geoduck harvest activity and Dungeness crab populations. Dungeness crab were not observed on any transects done on the Eld Inlet West tract during the 2013/2014 survey. Dungeness crab were observed at a very low abundance during a survey in Eld Inlet in July 1996. This area may be at the edge of the range of distribution of Dungeness crab in Puget Sound. Dr. Dave Armstrong at the University of Washington has determined that Dungeness crab utilize Puget Sound bottoms from the +1 foot level out to the minus 330 foot level. The California Department of Fish and

Wildlife suggest that coastal Dungeness crab can be found in waters as deep as 750 feet (www.dfg.ca.gov/marine/pdfs/response/**crab**.pdf). Jensen (2014) and WDFW information (personal comm. WDFW Biologist Don Velasquez, 7/23/15) confirm a similar vertical distribution in Puget Sound, though the highest densities are found between the 0 to 360 foot water depth contours.

To determine the potential impacts to Dungeness crab, the percentage of substrate disturbed during fishing was calculated and compared to the entire crab habitat within the tract and shoreward of the tract to the +1 foot level and seaward out to -360 foot (MLLW) water depth contour (Figure 5, Potential crab habitat map). The entire crab habitat along this tract is approximately 375 acres. There are about 478,021 harvestable geoducks on this tract, from the 2013/2014 pre-fishing survey estimate. With a minimum harvest level of 65 percent, the total number harvested would be 310,713 geoducks. Approximately 1.18 square feet of substrate is disturbed for every geoduck harvested, so 310,713 x 1.18 = 366,642 square feet of substrate. This equals about 8.4 acres. This is about 2.2 percent of the total available crab habitat in the vicinity of this tract.

WDFW and DNR have studied the effects of geoduck harvest on the population of Dungeness crab at Thorndyke Bay in Hood Canal. The results of 4.6 years of study have shown no adverse effects on crab populations due to geoduck fishing. Based on no observations of Dungeness crab occupying this tract, the low amount of disturbance, and the lack of effects observed at the Thorndyke Bay study, we conclude that any effects on Dungeness crab populations will be very minor, if they occur at all.

Aquatic algae:

Large attached aquatic algae are not generally found in geoduck beds in large quantities. Light restriction often limits algae growth to areas shallower than where most geoduck harvest occurs. Aquatic algae observed (Table 7) during geoduck surveys include:

> Laminarian algae; Ulva (sea lettuce); small and large foliose red algae; diatoms, and Desmarestian algae.

John Boettner and Tim Flint, from the WDFW Habitat Division, have stated that as long as geoduck fishing was restricted seaward of the eelgrass beds they have no concerns about the fishing. This was confirmed by WDFW Habitat Division who stated that the existing conditions in the fishery SEIS are sufficient to protect fish and wildlife habitat and natural resources. The shallow boundary of geoduck harvest is set at least two vertical feet seaward of the deepest eelgrass to protect all eelgrass from harvest activities. An eelgrass survey done on March 25, 2015 by WDFW divers swimming the entire shoreward boundary of the tract, and no eelgrass was documented below a depth of -16

feet (MLLW). The shoreward boundary of this tract will be no shallower than the -18 foot water depth contour (MLLW), which will provide a vertical buffer of at least 2 vertical feet between any eelgrass beds in the vicinity of the tract and geoduck harvest activity.

Marine Mammals:

Several species of marine mammals, including seals, sea lions, and river otters may be observed in the vicinity of this geoduck tract. Killer whales (*Orcinus orca*) may also be observed in the vicinity of this tract. The Southern Resident stock of killer whales resides mainly in the San Juan Islands throughout spring and summer, but incursions south into Puget Sound occur more frequently during winter months (Brent Norberg, NOAA, pers. comm. 5/15/06). The Southern Resident stock of killer whales was listed as "endangered" under the federal Endangered Species Act (ESA) by the National Marine Fisheries Service on November 15, 2005. This is in addition to the designation of this stock in May 2003 as "depleted" under the Marine Mammal Protection Act. More information and a draft conservation plan for this stock can be found at the NOAA website (http://www.nwr.noaa.gov/Marine-Mammals/Whales-Dolphins-Porpoise/Killer-Whales/ESA-Act-Status/Listing-Final.cfm). Hand pick shellfish fisheries, like geoduck harvesting, are considered Category III under the Marine Mammal Authorization Program for Commercial Fisheries. This means that there is a "rare or remote" likelihood of marine mammal "take," (Brent Norberg, NOAA, pers. comm. 5/15/06). Precautions should be taken by commercial divers, when marine mammals are in the area, to be aware of marine mammal movements and behavior to eliminate the remote risk of entanglement with diver hoses and lines.

Birds:

A variety of marine birds are common in Puget Sound and in the general vicinity of this tract. The most significant of these are guillemots, murres, murrelets, grebes, loons, scoters, dabbing ducks, black brant, mergansers, buffleheads, cormorants, gulls, and terns. Blue heron, bald eagles, and osprey are regularly observed. Geoduck harvest does not appear to have any significant effect on these birds or their use of the waters where harvest occurs. A study by DNR and the WDFW was conducted at northern Hood Canal to learn the effects of geoduck fishing on bald eagles (Watson et al., 1995). A significant conclusion of this study is that geoduck clam harvest is unlikely to have any adverse impacts on bald eagle productivity.

Other uses:

Adjacent Upland Use:

The upland property along the Eld Inlet West tract have Thurston County Shoreline Environmental Designations of Rural and Conservancy. To minimize possible disturbance to adjacent residents, harvest vessels are not allowed within 200 yards of the ordinary high tide line (OHT) or shallower than -18 feet (MLLW) whichever is farther seaward. Harvest is only allowed during daylight hours, and no harvest is allowed on Saturdays, Sundays, or state holidays.

The only visual effect of harvest is the presence of the harvest vessels on the tract. These 35-40 foot boats are anchored during harvest and all harvest is conducted out of sight by divers. Noise from the boats, compressors and pumps may not exceed 50 dBA measured 200 yards from the noise source, 5 dBA below the state noise standard.

Fishing:

This area is not a prime sportfishing area, however, some recreational salmon fishing could occur seasonally in proximity to the geoduck bed. The WDFW Sport Fishing Rules pamphlet describes additional seasons, size limits, daily limits, specific closed areas, and additional rules for salmon and other marine fish species. A few small-scale commercial fisheries may take place in the area. The fishing, which does occur, should not create any problems for the geoduck harvesting effort in the area. Geoduck fishing on this tract is managed in coordination with the southern Puget Sound treaty tribes through annual state/tribal harvest management plans. The non-Indian geoduck fishery should not be in conflict with any concurrent tribal fisheries.

Navigation:

Eld Inlet experiences a moderate amount of recreational vessel traffic, with seasonal fluctuations. The Eld Inlet West tract is not within a major traffic lane and areas close to shore are used primarily by small shoal draft boats. Geoduck harvesting at this site should not result in any significant navigational conflicts. The Department of Natural Resources will notify the local boating community prior to harvests.

Summary:

Commercial geoduck harvest is proposed for the Eld Inlet West geoduck tract located along the northwestern shoreline of Eld Inlet. The tract was most recently surveyed in the years 2013/2014. The tract biomass estimate is based on the 2013/2014 survey and subsequent harvests. The anticipated environmental impacts of this harvest are within the range of conditions discussed in the Final Supplemental Environmental Impact Statement (2001) for the commercial geoduck clam fishery. To reduce possible impacts to baitfish and eelgrass, harvest will be deeper and seaward of the -18 foot (MLLW) water depth contour. No significant impacts are expected from this harvest.

File: 190626_Eld Inlet West_#17200_EA.doc

Figure 1. Vicinity Map,
Eld Inlet West Commercial Geoduck Tract #17200

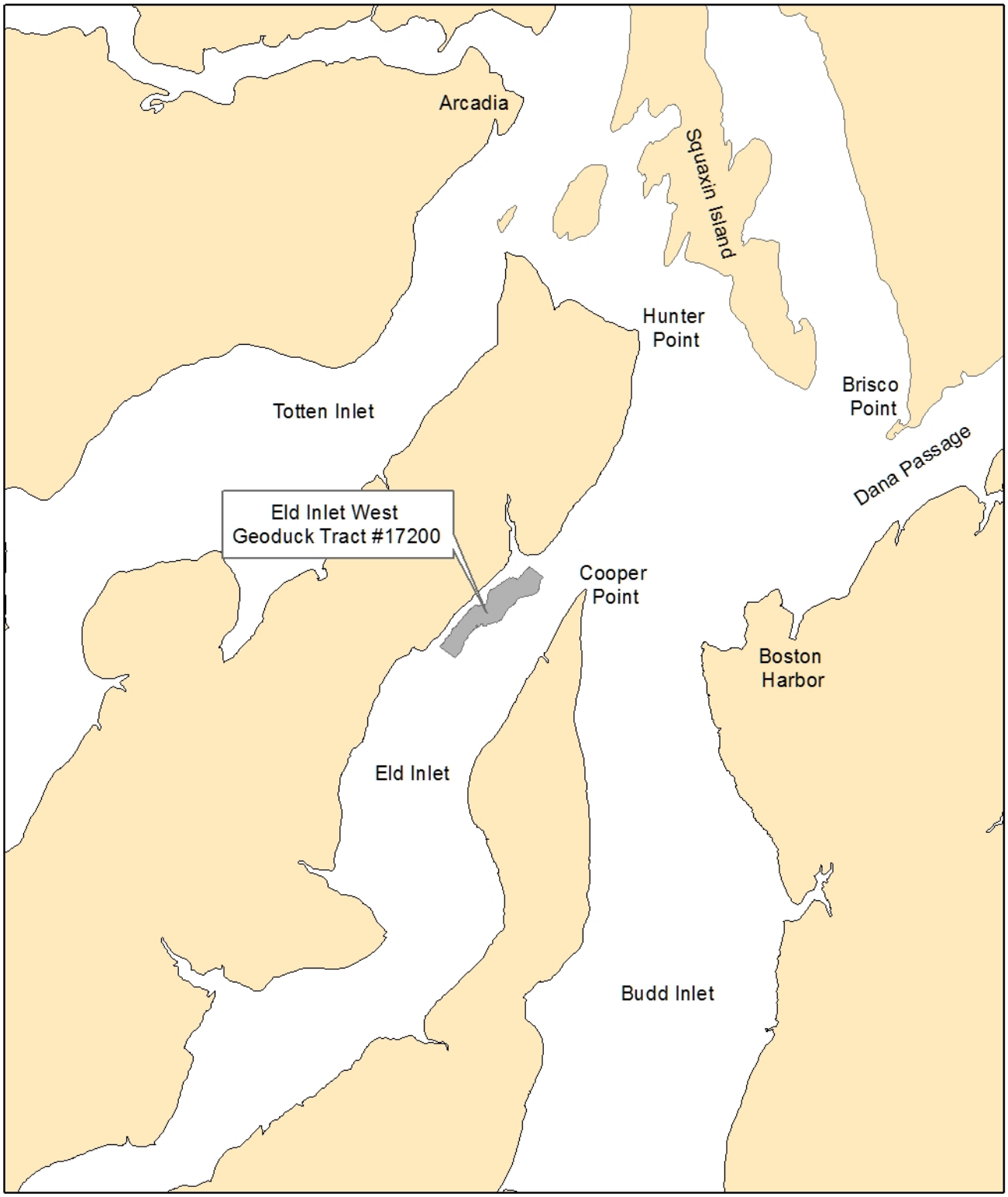

N
W E
S

1:70,000

1 inch = 1.1 miles

Data Sources:
Projection for data is GCS_Washington Geographic System 1984, Units: Meters. Coastline layer is from DNR, 1: 24,000 scale, created 09-20-99. Contours are from NOAA soundings.

0 0.375 0.75 1.5 2.25 Miles

Washington Department of FISH and WILDLIFE

Map Date: January 2, 2018
Map Author: O. Working
File: Data\Ocean\Geoduck

Figure 2. Control Points Map, Eld Inlet West Commercial Geoduck Tract #17200

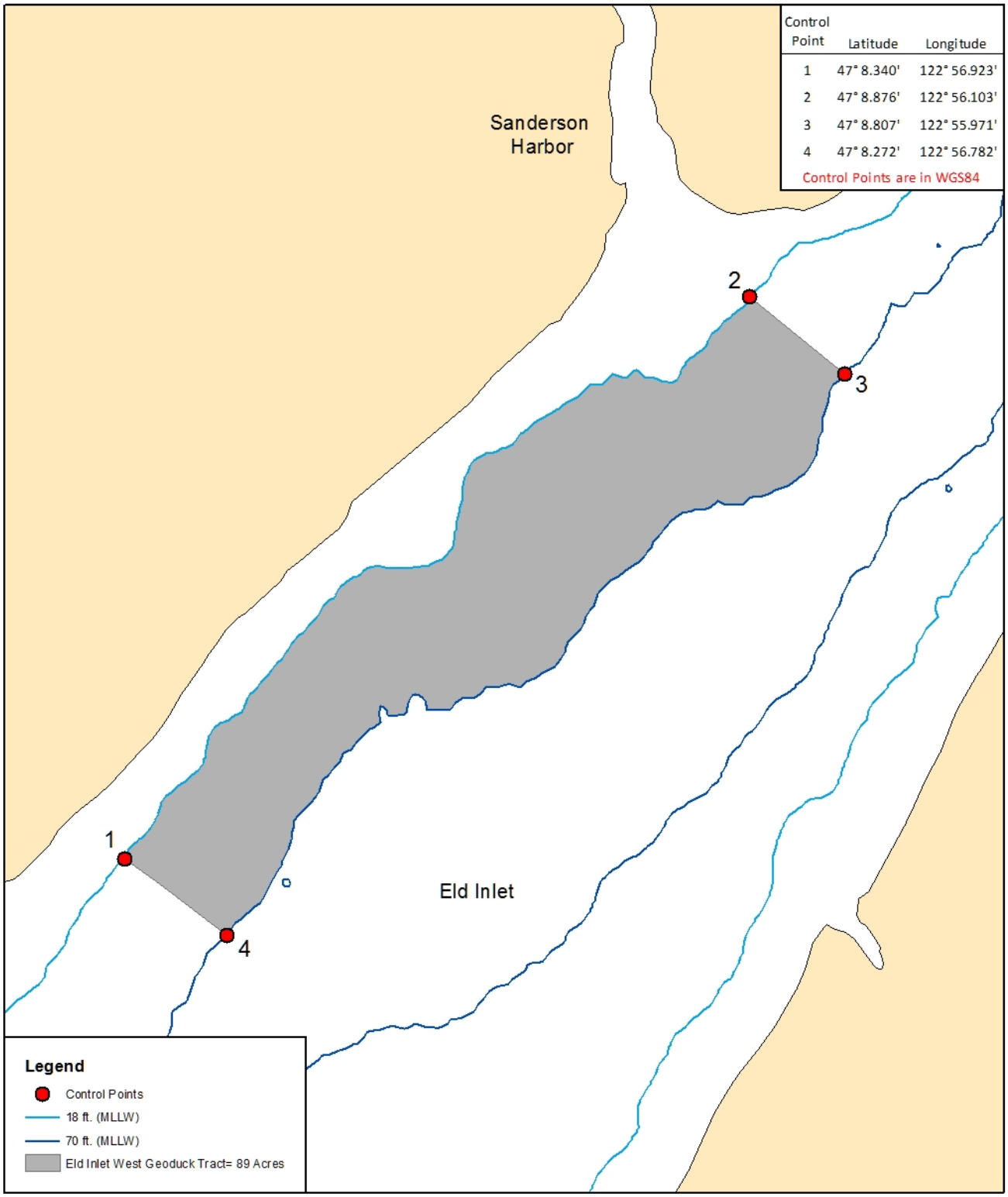

Control Point	Latitude	Longitude
1	47° 8.340'	122° 56.923'
2	47° 8.876'	122° 56.103'
3	47° 8.807'	122° 55.971'
4	47° 8.272'	122° 56.782'

Control Points are in WGS84

N W E S

1:10,000

1 inch = 0.16 miles

Data Sources:
Projection for data is GCS_Washington Geographic System 1984, Units: Meters. Coastline layer is from DNR, 1: 24,000 scale, created 09-20-99. Contours are from NOAA soundings.

0 0.05 0.1 0.2 0.3 Miles

Washington Department of FISH and WILDLIFE

Map Date: January 2, 2018
Map Author: O. Working
File: Data\Ocean\Geoduck

Figure 3. Transect and Dig Station Map, Eld Inlet West Commercial Geoduck Tract #17200

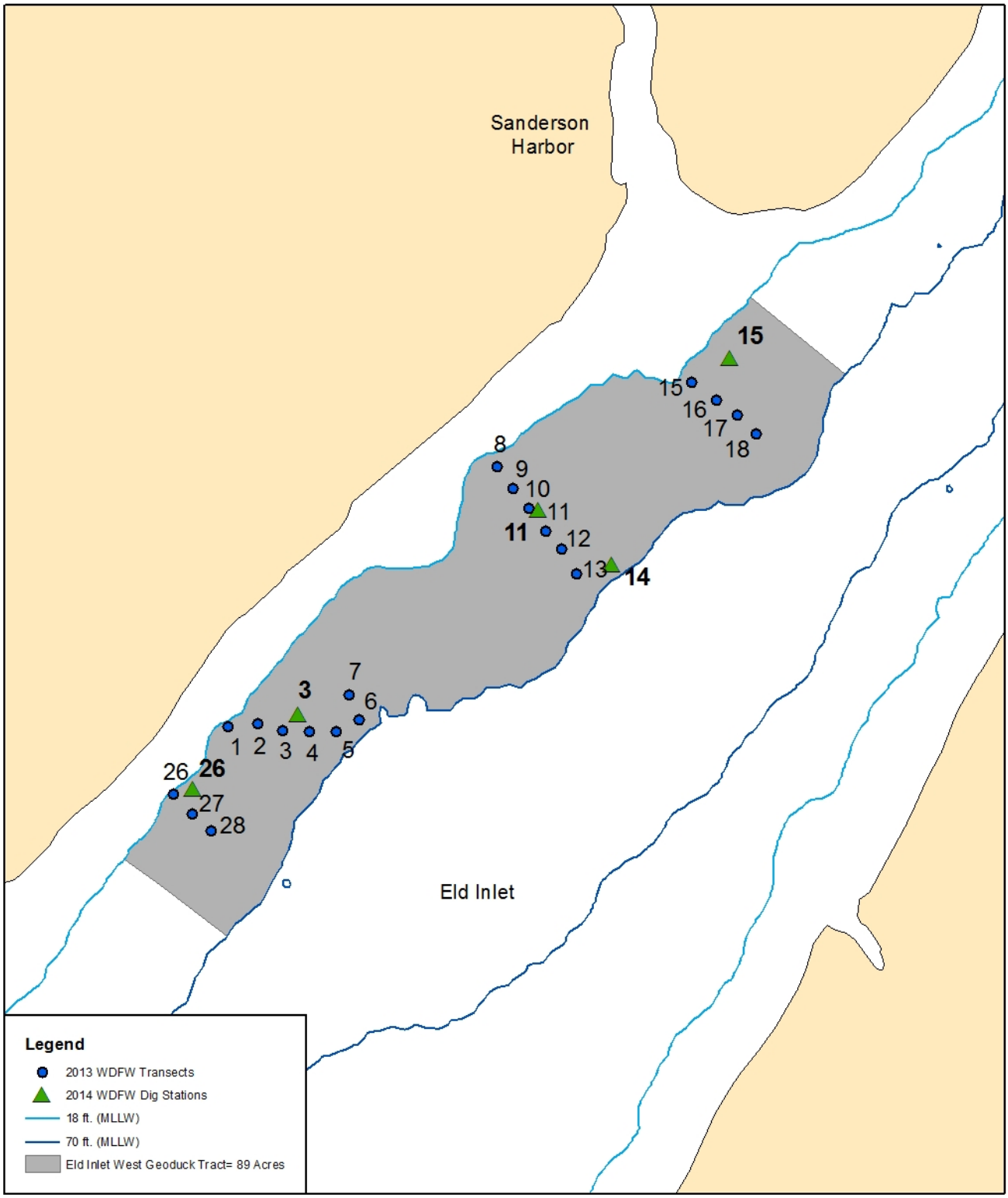

N
W E
S

1:10,000

1 inch = 0.16 miles

Data Sources:
Projection for data is GCS_Washington Geographic System 1984, Units: Meters. Coastline layer is from DNR, 1: 24,000 scale, created 09-20-99. Contours are from NOAA soundings.

0 0.05 0.1 0.2 0.3 Miles

Washington Department of FISH and WILDLIFE

Map Date: June 15, 2017
Map Author: O. Working
File: Data\Ocean\Geoduck

Figure 4. Fish Spawning Areas Near the Eld Inlet West Commercial Geoduck Tract #17200

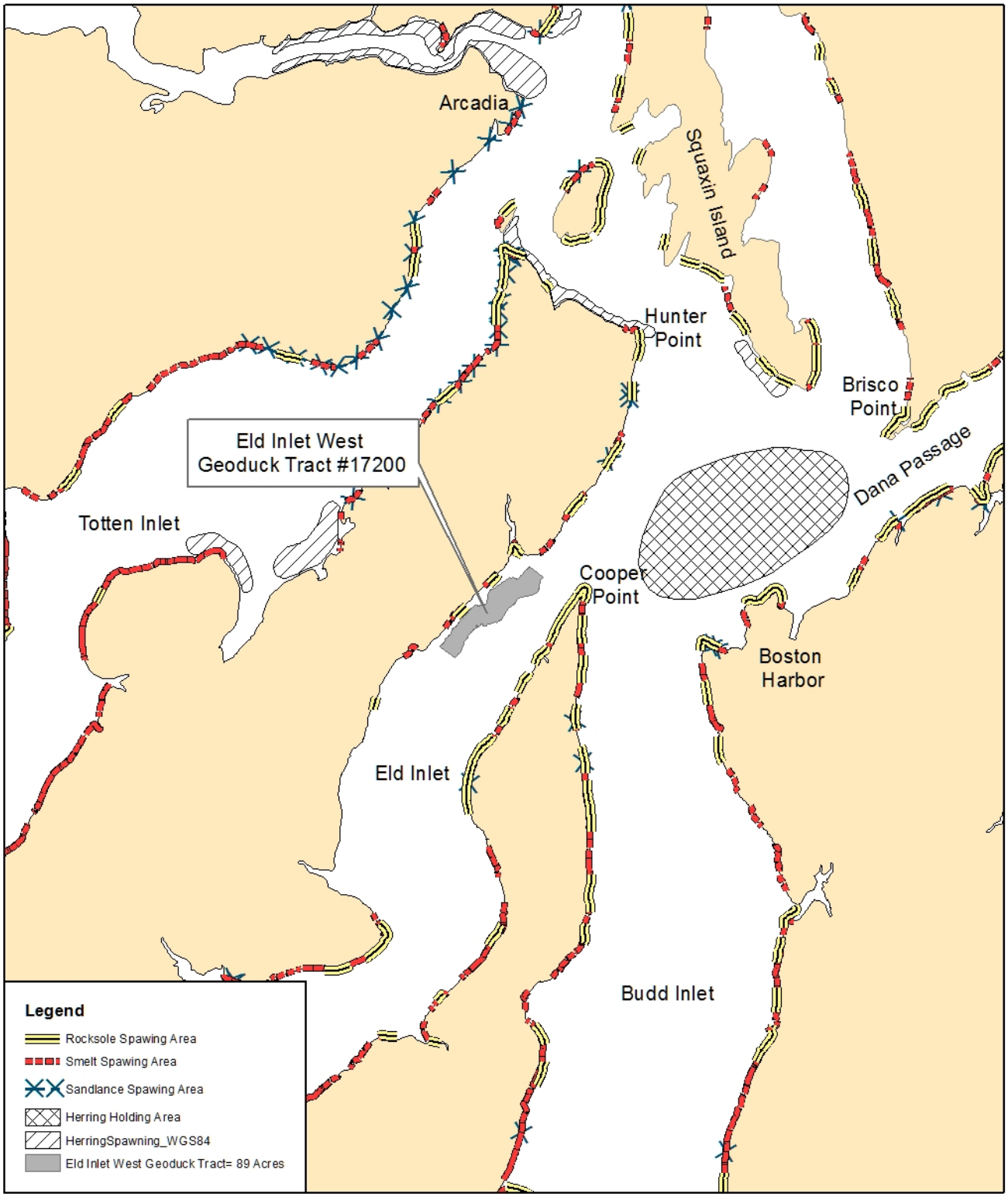

N
W E
S

1:70,000

1 inch = 1.1 miles

Data Sources:
Projection for data is GCS_Washington Geographic System 1984, Units: Meters. Coastline layer is from DNR, 1: 24,000 scale, created 09-20-99. Contours are from NOAA soundings.

0 0.375 0.75 1.5 2.25 Miles

Washington Department of FISH and WILDLIFE

Map Date: January 2, 2018
Map Author: O. Working
File: Data\Ocean\Geoduck

Figure 5. Dungeness Crab Habitat Map, Eld Inlet West Commercial Geoduck Tract #17200

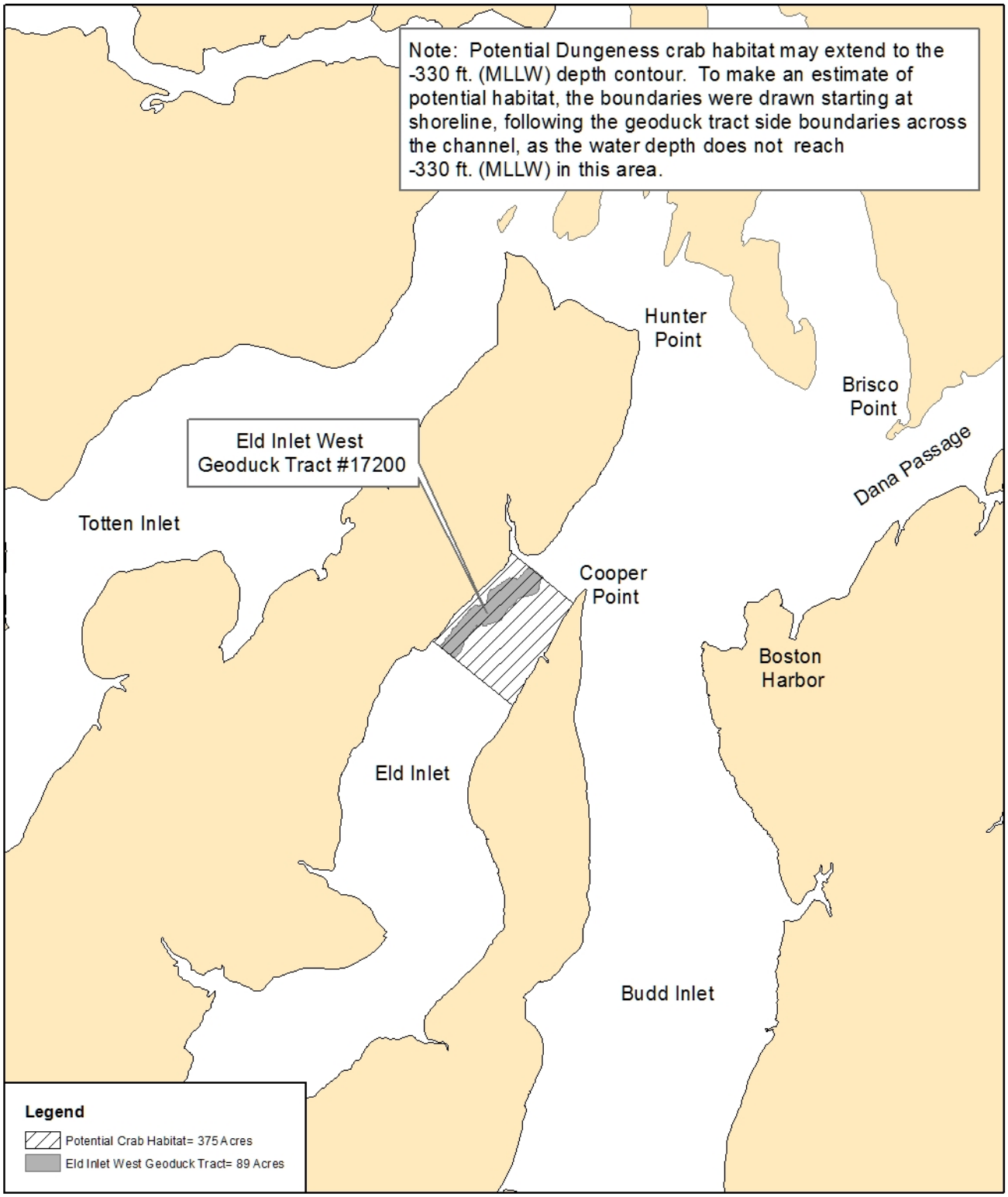

N
W E
S

1:70,000

1 inch = 1.1 miles

Data Sources:
Projection for data is GCS_Washington Geographic System 1984, Units: Meters. Coastline layer is from DNR, 1: 24,000 scale, created 09-20-99. Contours are from NOAA soundings.

0 0.375 0.75 1.5 2.25 Miles

Washington Department of FISH and WILDLIFE

Map Date: January 2, 2018
Map Author: O. Working
File: Data\Ocean\Geoduck

EXPLANATION OF SURVEY DATA TABLES

The geoduck survey data for each tract is reported in seven computer-generated tables. These tables contain specific information gathered from transect and dig samples and diver observations. The following is an explanation of the headings and codes used in these tables.

Tract Summary

This table is a general summary of survey information for the geoduck tract including estimates of *Tract Size* in acres, average geoduck *Density* in animals per sq.ft., *Total Tract Biomass* in pounds with statistical confidence, and *Total Number of Geoducks*. Mass estimators are reported in average values for *Whole Weight* and *Siphon Weight* in pounds. Geoduck siphon weights are also reported in *Siphon Weight as a percentage of Whole Weight.* Biomass estimates are adjusted for any harvest that may occur subsequent to the pre-fishing survey.

Digging Difficulty

This table presents a station-by-station evaluation of the factors contributing to the difficulty of digging geoduck samples with a 5/8" inside nozzle diameter water jet. Codes for the overall subjective summary of the digging difficulty are given in the *Difficulty* column. An explanation of the codes for the dig difficulty follows:

Code	Degree of Difficulty	Description
0	Very Easy	Sediment conducive to quick harvest.
1	Easy	Significant barrier in substrate to inhibit digging.
2	Some difficulty	Substrate may be compact or contain gravel, shell or clay; most geoducks still easy to dig.
3	Difficult	Most geoducks were difficult to dig, but most attempts were successful.
4	Very Difficult	It was laborious to dig each geoduck. Unable to dig some geoducks.
5	Impossible	Divers could not remove geoducks from the substrate.

Abundance refers to the relative geoduck abundance; a zero (0) indicates that geoducks were very sparse, a one (1) indicates that they were moderately abundant and a two (2) indicates that they were very abundant. *Depth* refers to the depth that the geoducks were found in the substrate. A zero (0) indicates that they were shallow, a one (1) indicates that they were moderately deep and a two (2) indicates that they were very deep. The columns labeled *Compact*, *Gravel*, *Shell*, *Turbidity* and *Algae* refer to factors that contribute to digging difficulty by interfering with the digging process. A zero (0) in one of these columns indicates that the factor was not a problem, a one (1) indicates that the

factor caused moderate difficulty and a two (2) indicates that the factor caused a significant amount of difficulty when digging. *Compact* refers to the compact or sticky nature of a muddy substrate. *Gravel* and *Shell* refer to the difficulty caused by these substrate types. *Turbidity* refers to the turbidity within the water near the dig hole caused by the digging activity. High turbidity makes it difficult to find the geoduck siphon shows. The difficulty of digging associated with turbidity varies with the amount of tidal current present. Therefore, the turbidity rating refers only to the conditions occurring when the sample was collected. *Algae* refers to algal cover, which also makes it difficult for the diver to find geoduck siphon shows. Because algal cover varies seasonally, this value only applies to the conditions when the sample was collected. The *Commercial* column gives a subjective assessment of whether or not it would be feasible to harvest geoducks on a commercial basis at the given station.

Transect Water Depths, Geoduck Densities and Substrate Observations

This table reports findings for each transect. *Start Depth* and *End Depth* (corrected to MLLW) are given for each transect. *Geoduck Density* is reported as the average number of geoducks per square foot for each 900 square foot transect. *Substrate Type* and *Substrate Rating* refer to evaluations of the substrate surface. A two (2) rating indicates that the substrate type is predominant. A one (1) rating indicates the substrate type was present.

Geoduck Weights and Proportion Over 2 Pounds

This table summarizes the size and quality of the geoducks at each of the stations where dig samples were collected. Weight values for any geoduck dig samples that were damaged during sampling to the extent that water loss occurred, are excluded from calculations. The *Number Dug* column lists the number of geoducks collected. The *Avg. Whole Weight (lbs.)* column gives the average sample weight of whole geoduck clams for each dig station. The *Avg. Siphon Weight (lbs.)* column gives the average weight of the siphons of the geoducks for each dig station. The percentage of geoducks greater than two pounds is given in the *% Greater than 2 lbs.* column.

Transect - Corrected Geoduck Count and Position Table

This table reports the diver *Corrected Count*, the geoduck siphon *Show Factor* used to correct the count, and the *Latitude/Longitude* position of the start point of each survey transect. Raw (observed) siphon counts are "corrected" by dividing diver observed counts for each transect with a siphon "show" factor (See WDFW Tech. Report FPT00-01 for explanation of show factor) to estimate the sample population density. Transect positions are reported in degrees and decimal minutes to the thousandth of a minute, datum WGS84.

Most Common and Obvious Animals Observed

This table summarizes the animals, other than geoducks, that were observed during the geoduck survey, and reports the total number of transects on which they were present (*# of Transects Where Observed)*. This is qualitative presence/absence data only, and only animals that can be readily seen by divers at or near the surface of the substrate are noted. The *Group* designation allows for the organization of similar species together in the table. Whenever possible, the scientific name of the animal is listed in *Taxonomer*, and a generally accepted *Common Name* is also listed. Many variables may make it difficult for divers to notice other animals on the tract, including but not limited to poor visibility, diver skill, animals fleeing the divers, animal size, or cryptic appearance or behavior (in crevasses or under rocks).

Most Common and Obvious Algae Observed

This table summarizes marine algae observed during the geoduck survey, and reports the total number of transects on which they were seen (*# of Transects Where Observed)*. This is qualitative presence/absence data only, and only for macro algae, with the exception of diatoms. At high densities diatoms form a "layer" on or above the substrate surface that is readily visible and obvious to divers. Other types of phytoplankton are not sampled and are rarely noted. Whenever possible, the scientific name or a general taxonomic grouping of each algae is listed in *Taxonomer*.

Last Updated: May 7, 2019
S:\FP\FishMgmt\Geoduck\EnvironmentalAssessmentReports\Forms\190507_EAtables1-7explanation.doc

Table 1. GEODUCK TRACT SUMMARY

Eld Inlet West geoduck tract # 17200.

Tract Name	Eld Inlet West
Tract Number	17200
Tract Size (acres)[a]	89
Density of geoducks/sq.ft.[b]	0.06
Total Tract Biomass (lbs.)[b]	681,564
Total Number of Geoducks on Tract[b]	224,672
Confidence Interval (%)	38.2%
Mean Geoduck Whole Weight (lbs.)	3.03
Mean Geoduck Siphon Weight (lbs.)	0.62
Siphon Weight as a % of Whole Weight	21%
Number of Transect Stations	20
Number of Geoducks Weighed	40

[a.] Tract area is between the -18 ft. and -70 ft. (MLLW) water depth contours

[b.] Biomass is based on the 2013 and 2014 WDFW Pre-fishing geoduck survey biomass of 1,450,119 lbs. minus total havest of 768,555 lbs. through June 26, 2019

Generation Date: June 26, 2019
Generated By: O. Working, WDFW

Table 2: DIGGING DIFFICULTY TABLE

Eld Inlet West geoduck tract #17200, 2013 and 2014 pre-fishing geoduck surveys

Dig Station	Difficulty (0-5)	Abundance (0-2)	Depth (0-2)	Compact (0-2)	Gravel (0-2)	Shell (0-2)	Turbidity (0-2)	Algae (0-2)	Commercial (Y/N)
3	0	1	0	0	0	0	1	0	Y
11	0	1	0	1	0	0	1	0	Y
14	3	1	1	0	1	1	1	0	Y
26	1	1	0	1	1	1	0	0	Y

Generation Date: June 26, 2019
Generated By: O. Working, WDFW
File: S\FP\FishMgmt\Geoduck

Table 3: TRANSECT WATER DEPTHS, GEODUCK DENSITIES, AND SUBSTRATE OBSERVATIONS

Eld Inlet West geoduck tract #17200, 2013 and 2014 pre-fishing geoduck surveys

Transect	Start Depth (ft) [a]	End Depth (ft) [a]	Geoduck Density (no. / sq ft) [b]	Substrate [c] sand	mud	cobble	boulder	gravel	shell	shell hash
1	18	30	0.3679	2	1					
2	30	42	0.1998	2	1					
3	43	55	0.2705		2					
4	55	63	0.1827		2					
5	63	66	0.1048		2					
6	66	53	0.1608		2					
7	54	43	0.2802	1	2					
8	18	32	0.0560	1	2					
9	32	40	0.1194	2	1					
10	40	38	0.1852	2	1					
11	38	35	0.0877	2						
12	35	43	0.0292	2						
13	43	59	0.0439	2				1	1	
15	20	34	0.0688	2	1					
16	34	44	0.0020	2				1		1
17	45	54	0.0000	2		1		1		1
18	54	62	0.0000	2		1		1		1
26	18	33	0.1573	2	1					
27	33	50	0.1475		2					
28	50	65	0.0000		1		1			

[a.] All depths are corrected to mean lower low water (MLLW)

[b.] Densities were calculated using a daily siphon show factor

[c.] Substrate codes: 1 = present ; 2 = dominant

Generation Date: June 26, 2019
Generated By: O. Working, WDFW
File: S\FP\FishMgmt\Geoduck

Table 4: GEODUCK SIZE AND QUALITY

Eld Inlet West geoduck tract #17200, 2013 and 2014 pre-fishing geoduck surveys

Dig Station	Number Dug	Avg. Whole Weight (lbs.)	Avg. Siphon Weight (lbs.)	% of geoducks on station greater than 2 lbs.
3	10	2.70	0.62	80%
11	10	3.46	0.70	100%
14	10	3.48	0.73	90%
26	10	2.50	0.45	80%

Generation Date: June 26, 2019
Generated By: O. Working, WDFW
File: S\FP\FishMgmt\Geoduck

Table 5: TRANSECT CORRECTED GEODUCK COUNT AND POSITION TABLE

Eld Inlet West geoduck tract #17200, 2013 and 2014 pre-fishing geoduck surveys

Transect	Corrected Geoduck Count per 900 sq. ft. Transect	Geoduck Siphon Show Factor [a]	Latitude [b]	Longitude [b]
1	331	0.46	47° 8.465	122° 56.789
2	180	0.46	47° 8.468	122° 56.749
3	243	0.46	47° 8.463	122° 56.716
4	164	0.46	47° 8.462	122° 56.679
5	94	0.46	47° 8.463	122° 56.643
6	145	0.46	47° 8.475	122° 56.613
7	252	0.46	47° 8.497	122° 56.627
8	50	0.46	47° 8.712	122° 56.437
9	107	0.46	47° 8.692	122° 56.415
10	167	0.46	47° 8.674	122° 56.393
11	79	0.46	47° 8.654	122° 56.369
12	26	0.46	47° 8.638	122° 56.347
13	39	0.46	47° 8.615	122° 56.326
15	62	0.57	47° 8.795	122° 56.178
16	2	0.57	47° 8.779	122° 56.145
17	0	0.57	47° 8.766	122° 56.116
18	0	0.57	47° 8.749	122° 56.090
26	142	0.57	47° 8.401	122° 56.860
27	133	0.57	47° 8.383	122° 56.834
28	0	0.57	47° 8.368	122° 56.808

[a.] A daily siphon show factor was used to correct combined geoduck counts

[b.] Latitude and longitude are in WGS84 datum, degrees and decimal minutes

Generation Date: June 26, 2019
Generated By: O. Working, WDFW
File: S\FP\FishMgmt\Geoduck

Table 6: MOST COMMON AND OBVIOUS ANIMALS OBSERVED

Eld Inlet West geoduck tract #17200, 2013 and 2014 pre-fishing geoduck surveys

# of Transects where Observed	Group	Common Name	Taxonomer
12	ANEMONE	BURROWING ANEMONE	*Pachycerianthus fimbriatus*
5	ANEMONE	PLUMED ANEMONE	*Metridium* spp.
14	ANEMONE	STRIPED ANEMONE	*Urticina* spp.
1	BIVALVE	HEART COCKLE	*Clinocardium nuttalli*
17	BIVALVE	HORSE CLAM	*Tresus* spp.
3	BIVALVE	TRUNCATED MYA	*Mya truncata*
14	CNIDARIA	SEA PEN	*Ptilosarcus gurneyi*
13	CNIDARIA	SEA WHIP	*Stylatula elongata*
12	CRAB	DECORATOR CRAB	*Oregonia gracilis*
18	CRAB	GRACEFUL CRAB	*Cancer gracilis*
18	CRAB	HERMIT CRAB	Unspecified hermit crab
15	CRAB	RED ROCK CRAB	*Cancer productus*
2	CUCUMBER	BURROWING CUCUMBER	Unspecified burrowing Holothurian
7	CUCUMBER	SEA CUCUMBER	*Parastichopus californicus*
1	FISH	BAY PIPEFISH	*Syngnathus leptorhynchus*
10	FISH	SANDDAB	*Citharichthys* spp.
11	FISH	SCULPIN	Unspecified Cottidae
1	FISH	SKATE	Unspecified *Raja* spp.
2	FISH	STARRY FLOUNDER	*Platichthys stellatus*
3	GASTROPOD	MOON SNAIL	*Polinices lewisii*
9	GASTROPOD	MOON SNAIL EGGS	*Polinices lewisii* egg case
2	MISC	BRYOZOAN COLONY	Unspecified Bryozoan
5	NUDIBRANCH	ARMINA	*Armina californica*
3	SEA STAR	FALSE OCHRE STAR	*Evasterias troschelli*
6	SEA STAR	LEATHER STAR	*Dermasterias imbricata*
17	SEA STAR	ROSE STAR	*Crossaster papposus*
18	SEA STAR	SHORT-SPINED STAR	*Pisaster brevispinus*
2	SEA STAR	SLIME STAR	*Pteraster tesselatus*
7	SEA STAR	SUN STAR	*Solaster* spp.
12	SEA STAR	SUNFLOWER STAR	*Pycnopodia helianthoides*
7	SHRIMP	SHRIMP	Unspecified shrimp
5	WORM	SABELLID TUBE WORM	*Sabellid* spp.
2	WORM	TEREBELLID TUBE WORM	*Terebellid* spp.

Generation Date: June 26, 2019
Generated By: O. Working, WDFW
File: S\FP\FishMgmt\Geoduck

Table 7: MOST COMMON AND OBVIOUS ALGAE OBSERVED
Eld Inlet West geoduck tract #17200, 2013 and 2014 pre-fishing geoduck surveys

# of Transects Where Observed	Taxonomer
2	*Desmarestia* spp.
5	Diatoms
17	*Laminaria* spp.
16	*Ulva* spp.
13	Small red algae

Generation Date:	June 26, 2019
Generated By:	O. Working, WDFW
File:	S\FP\FishMgmt\Geoduck