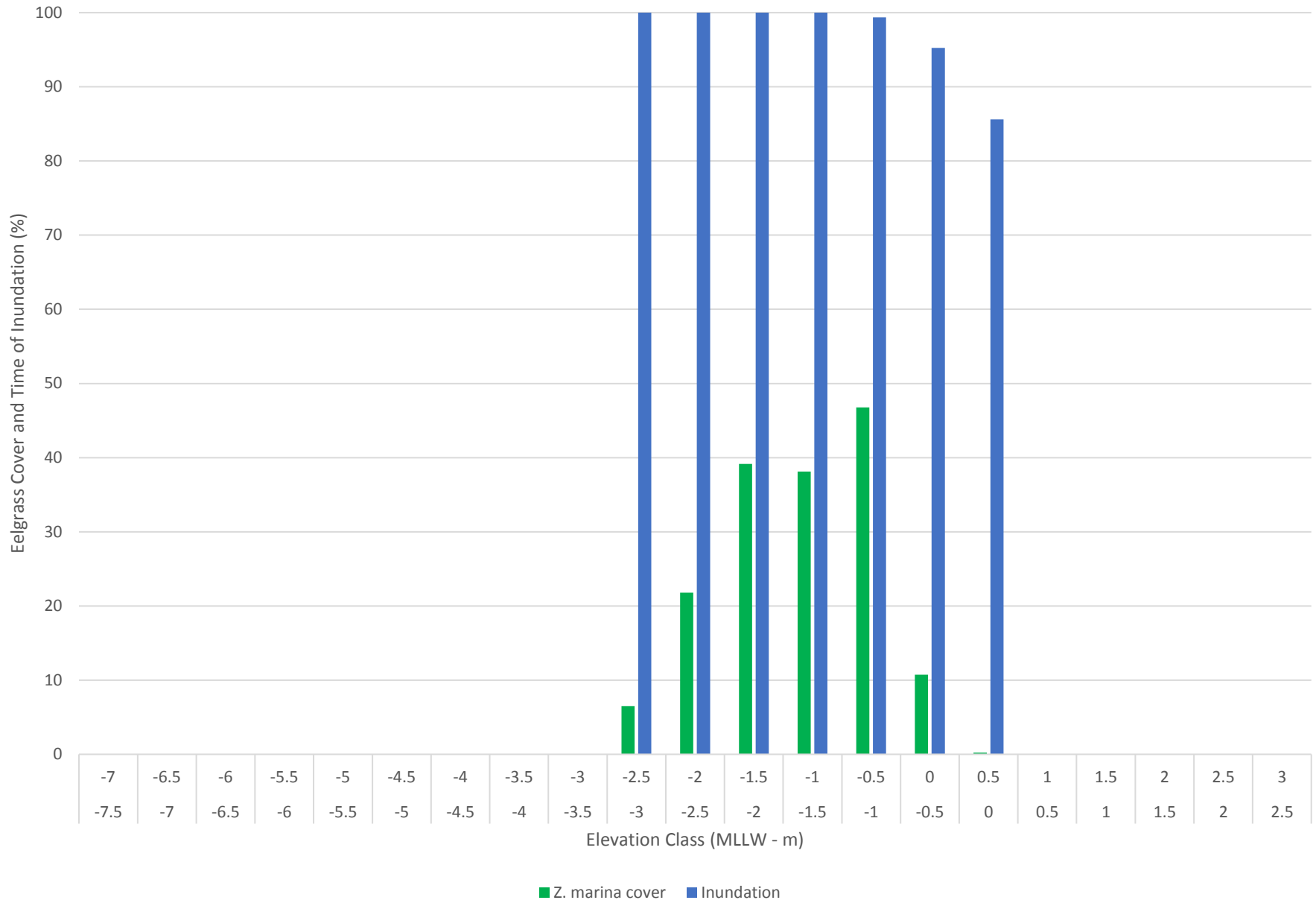
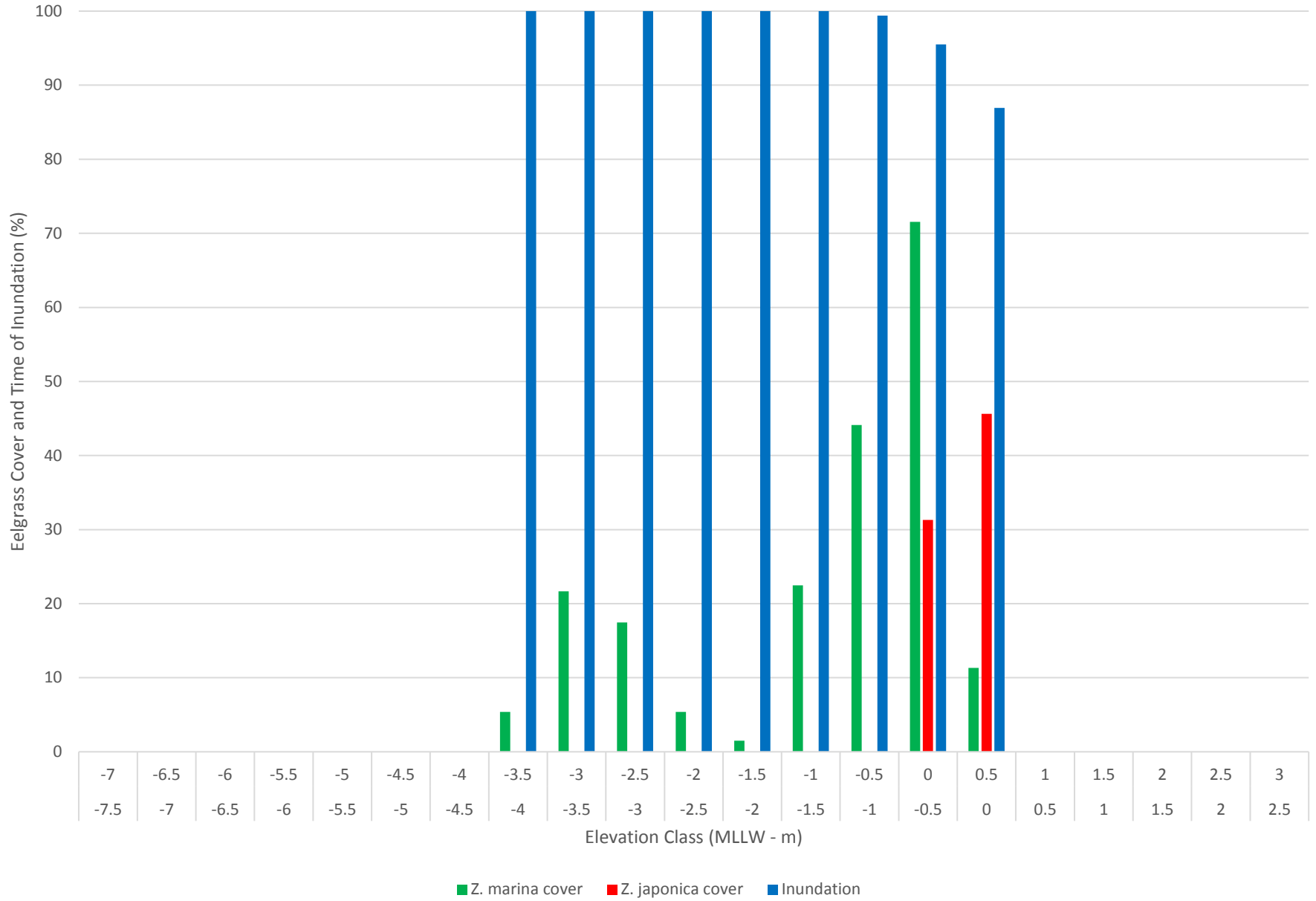


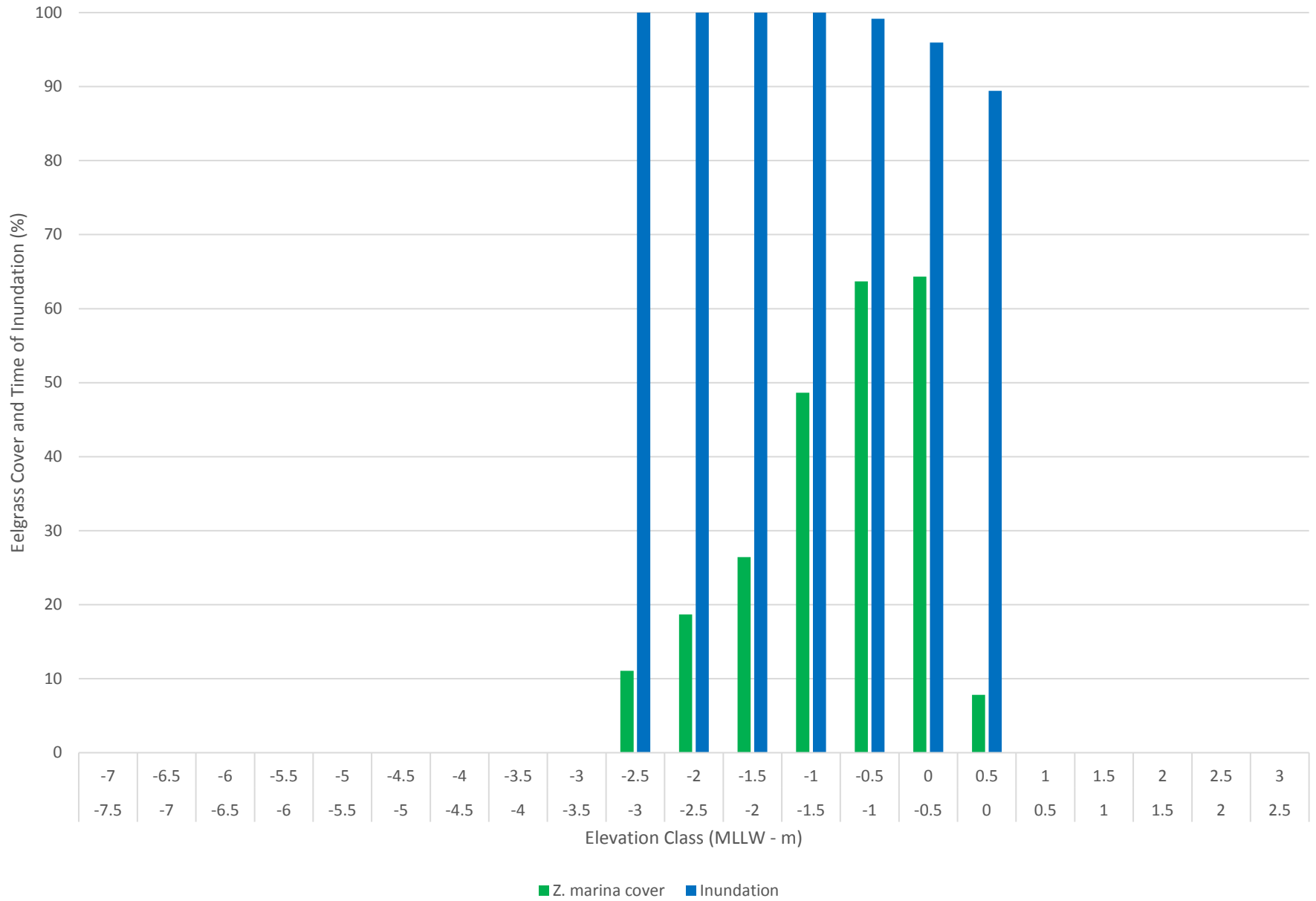
Bowman Bay Eelgrass Cover and Annual Tidal Inundation By Elevation (2015)



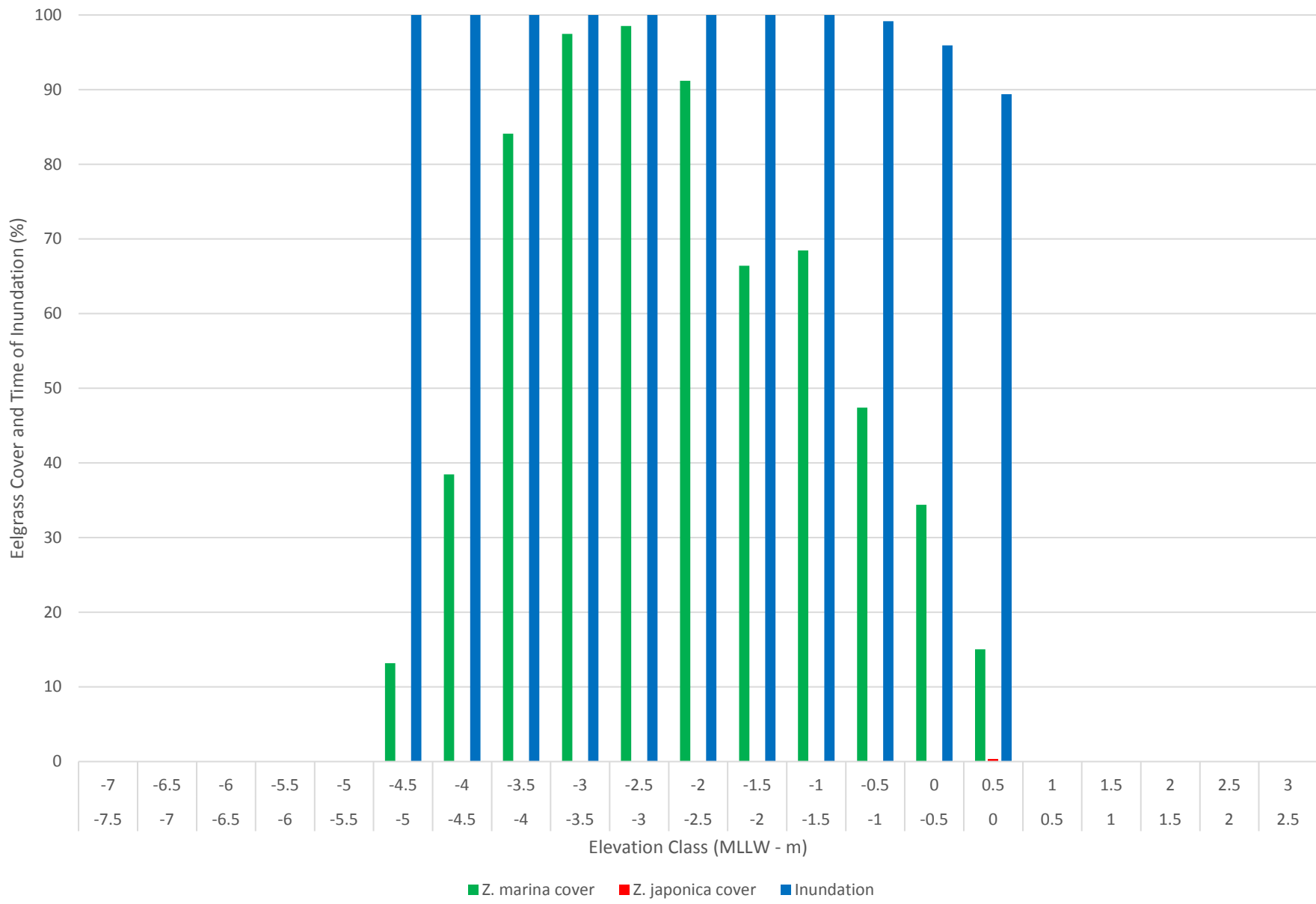
### Cherry Point Eelgrass Cover and Annual Tidal Inundation by Elevation (2015)



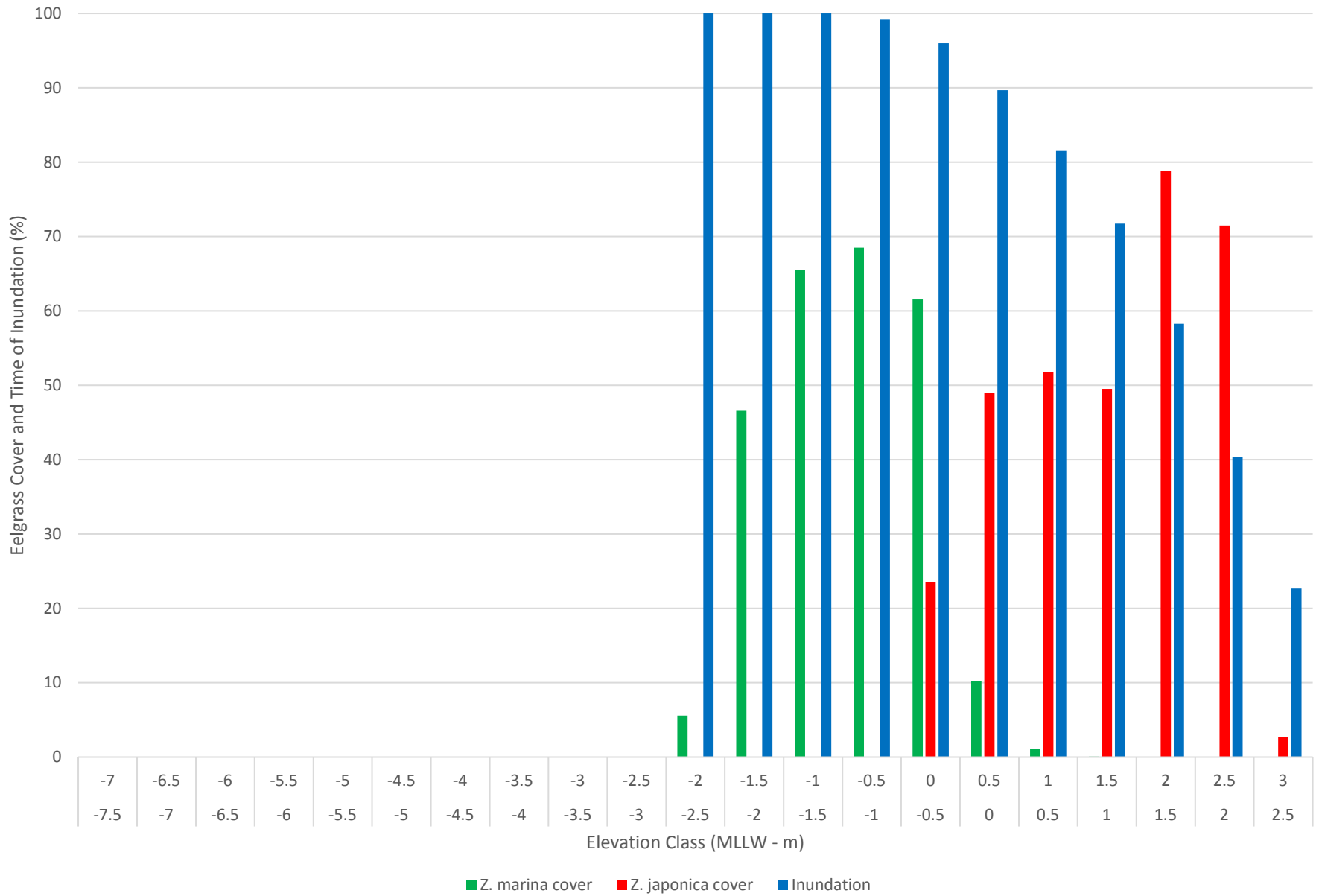
Camano Island Eelgrass Cover and Tidal Annual Inundation by Elevation (2015)



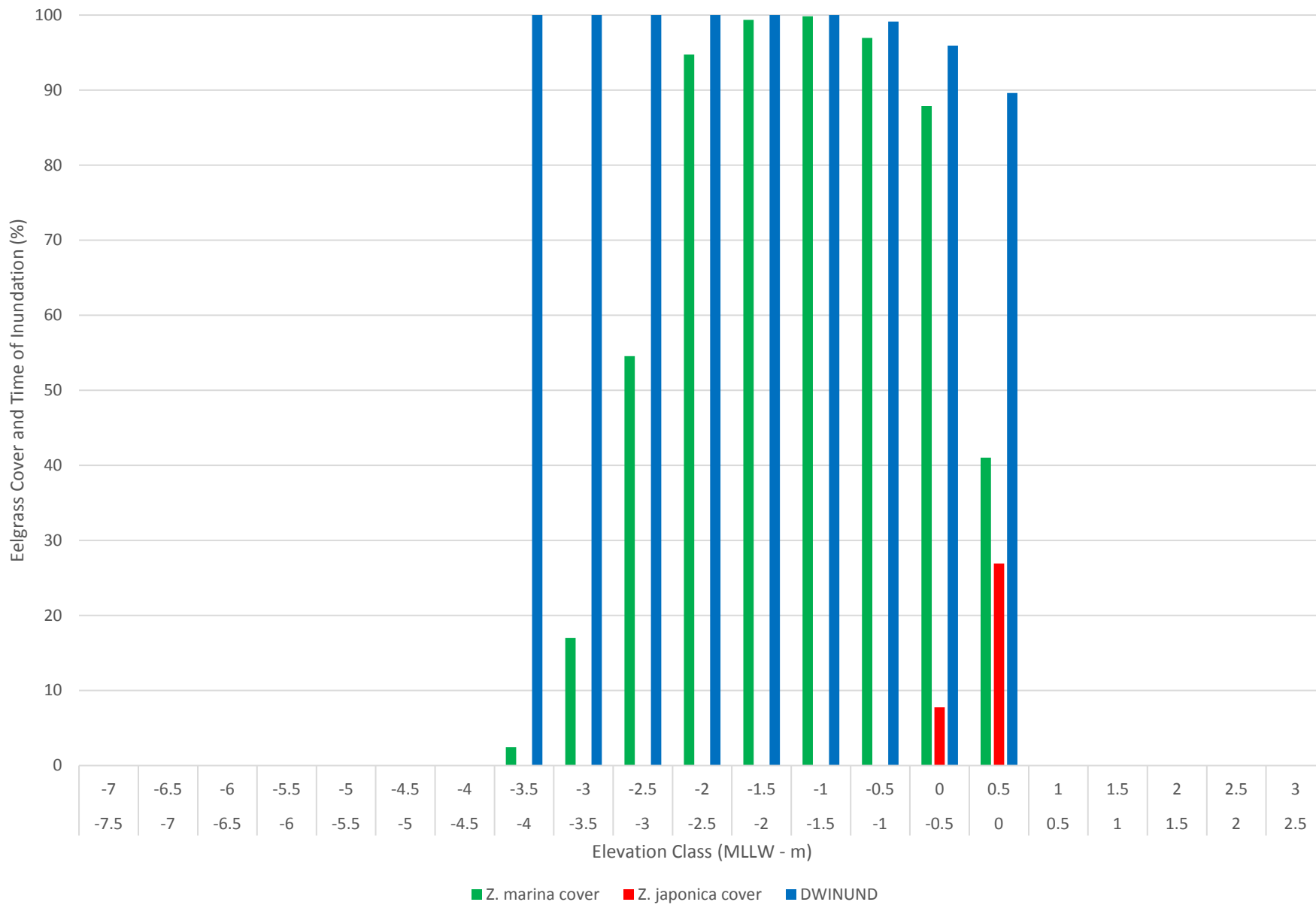
Carkeek Park Eelgrass Cover and Annual Tidal Inundation by Elevation (2015)



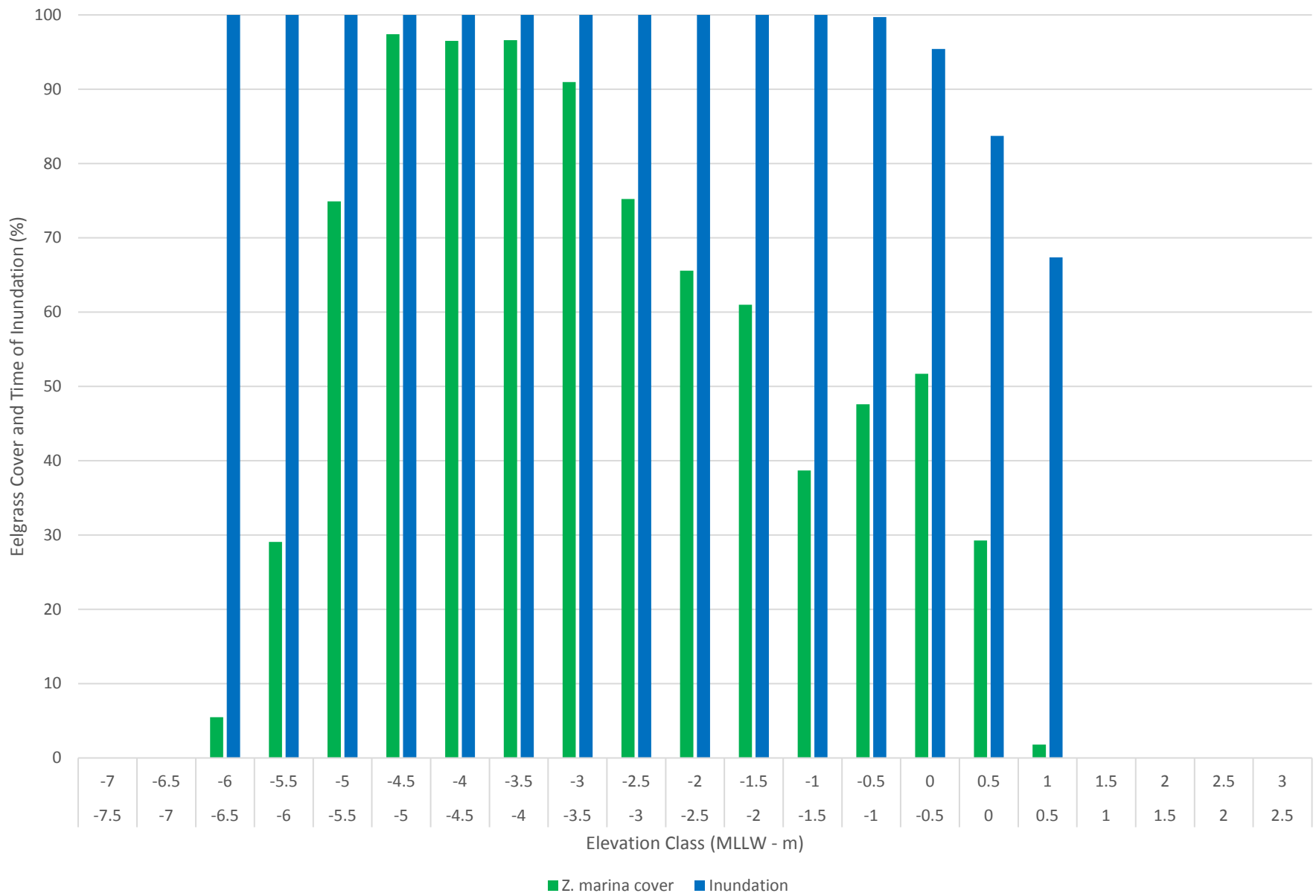
Dash Point Eelgrass Cover and Annual Tidal Inundation by Elevation (2015)



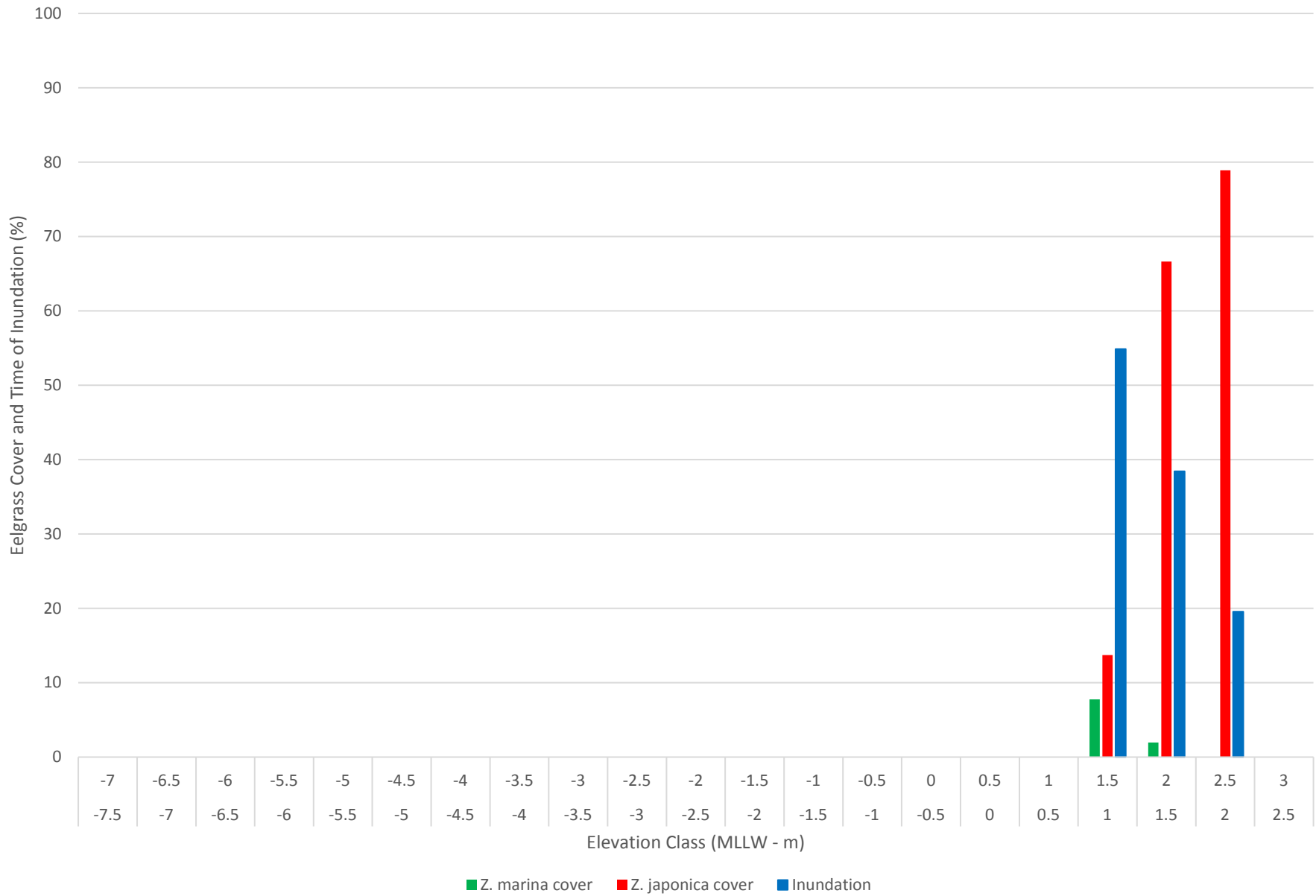
### Dosewallips Eelgrass Cover and Annual Tidal Inundation by Elevation (2015)



Freshwater Bay Eelgrass Cover and Annual Tidal Inundation by Elevation (2015)

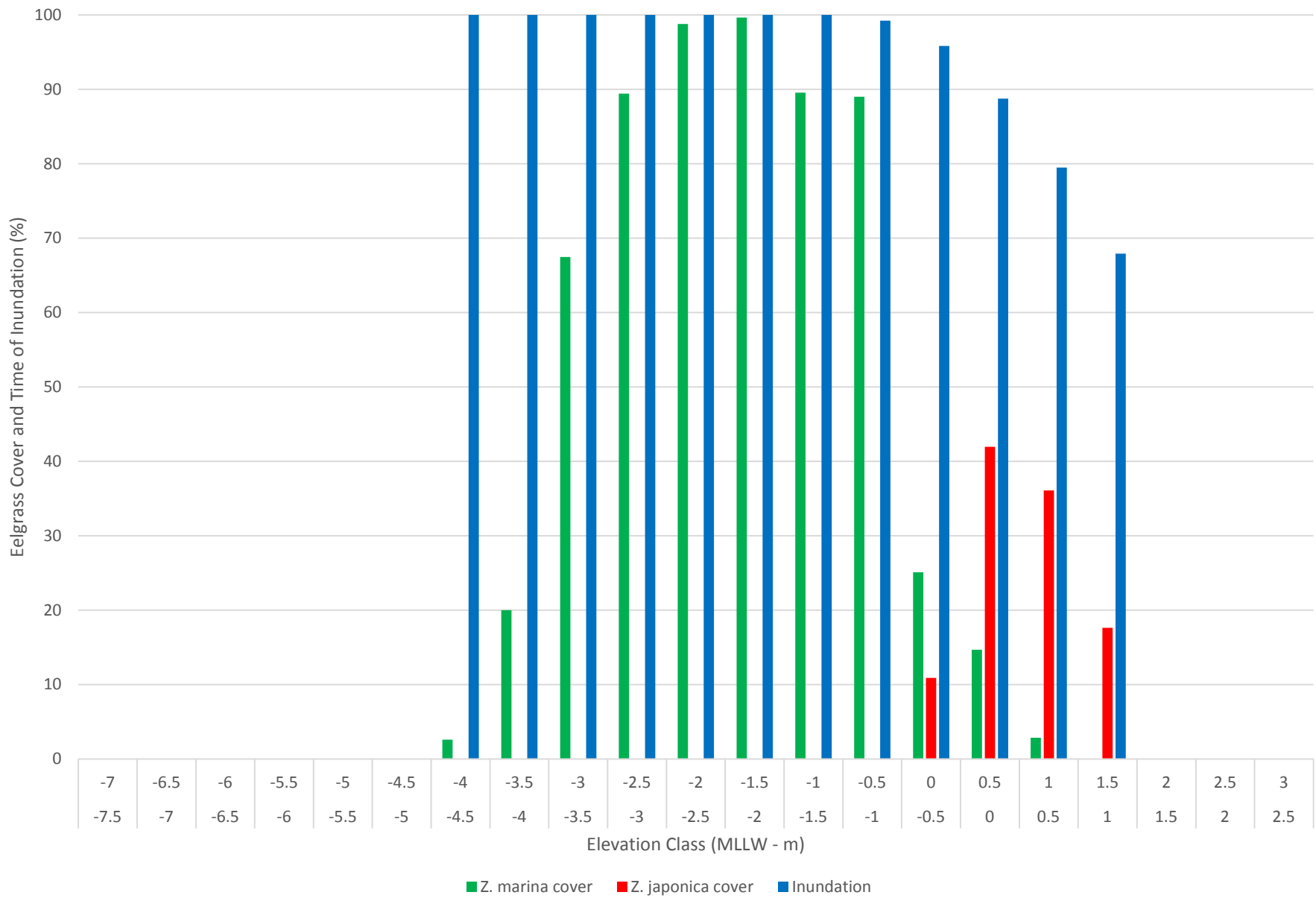


### Grays Harbor Eelgrass Cover and Annual Tidal Inundation by Elevation (2015)

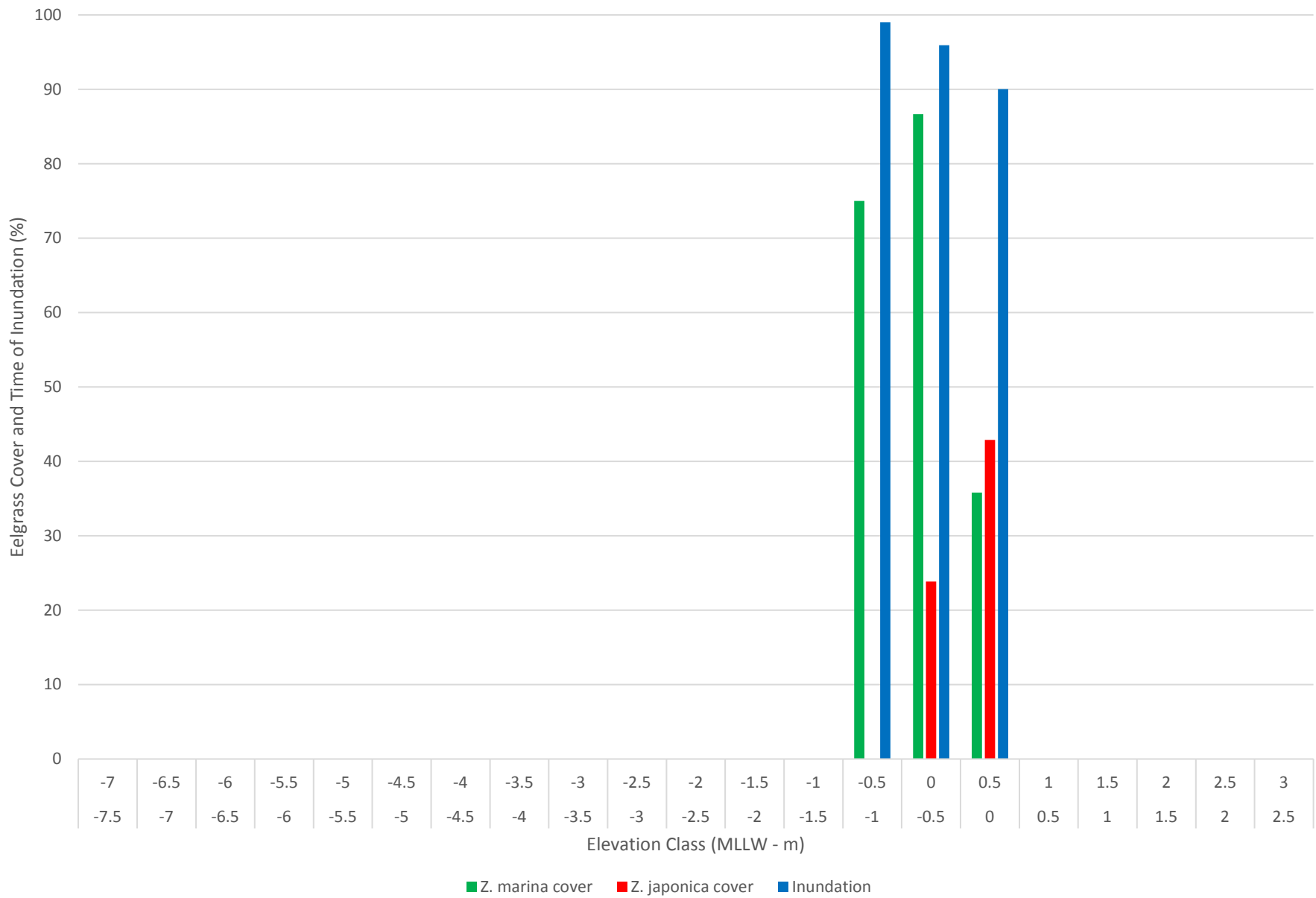




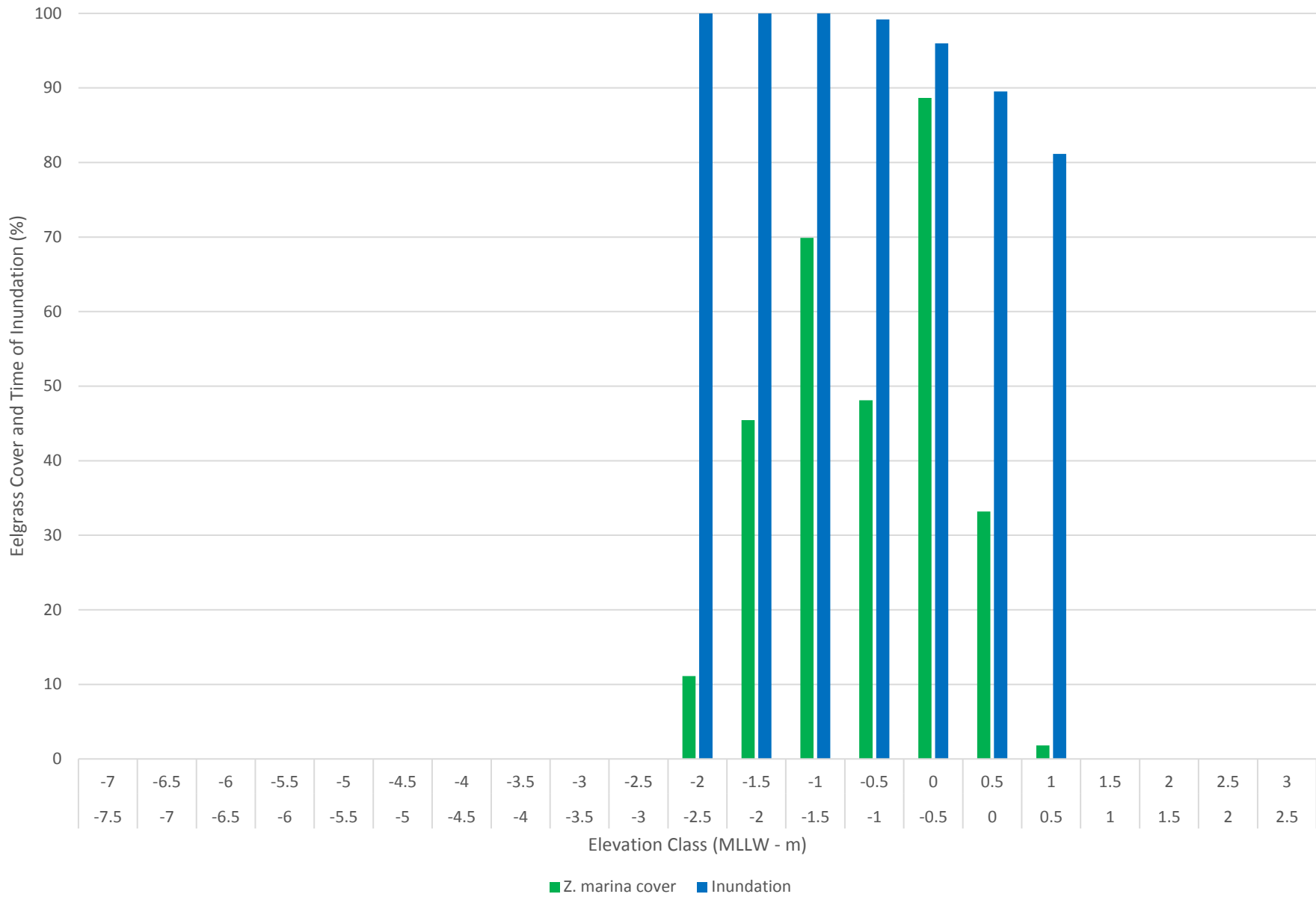
### Hood Canal Eelgrass Cover and Annual Tidal Inundation by Elevation (2015)



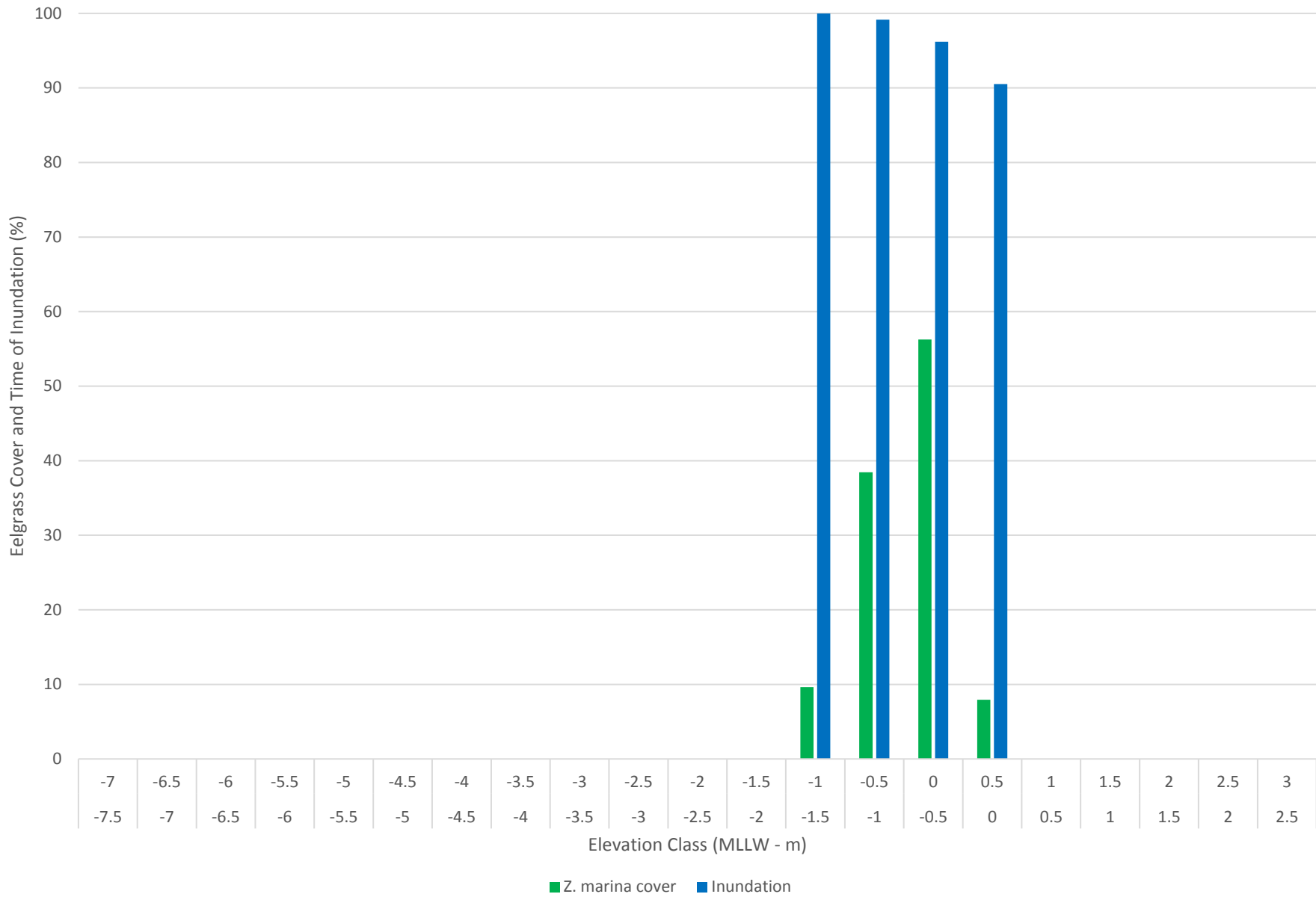
### Lynch Cove Eelgrass Cover and Annual Tidal Inundation by Elevation (2015)



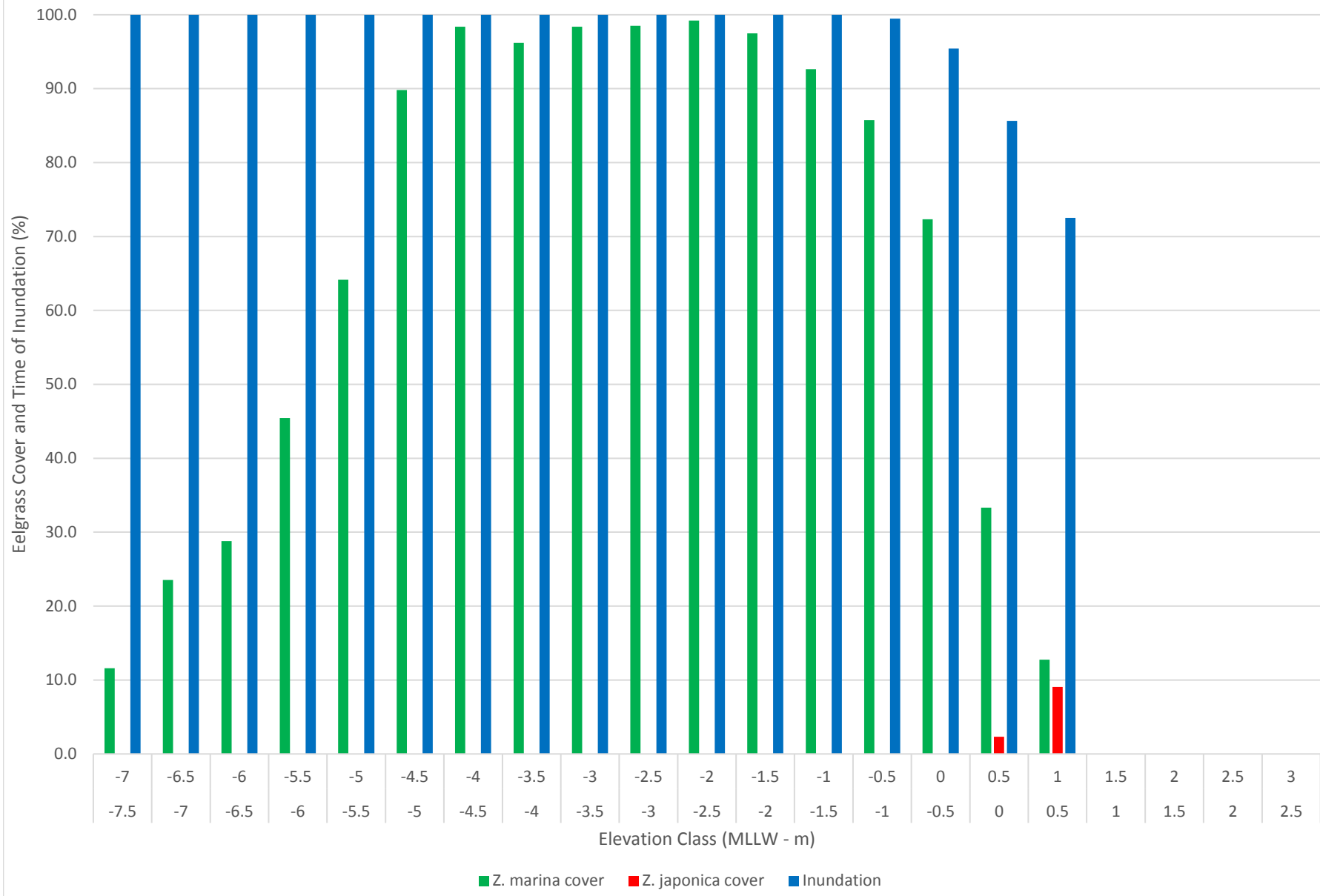
### Long Point Eelgrass Cover and Annual Tidal Inundation by Elevation (2015)



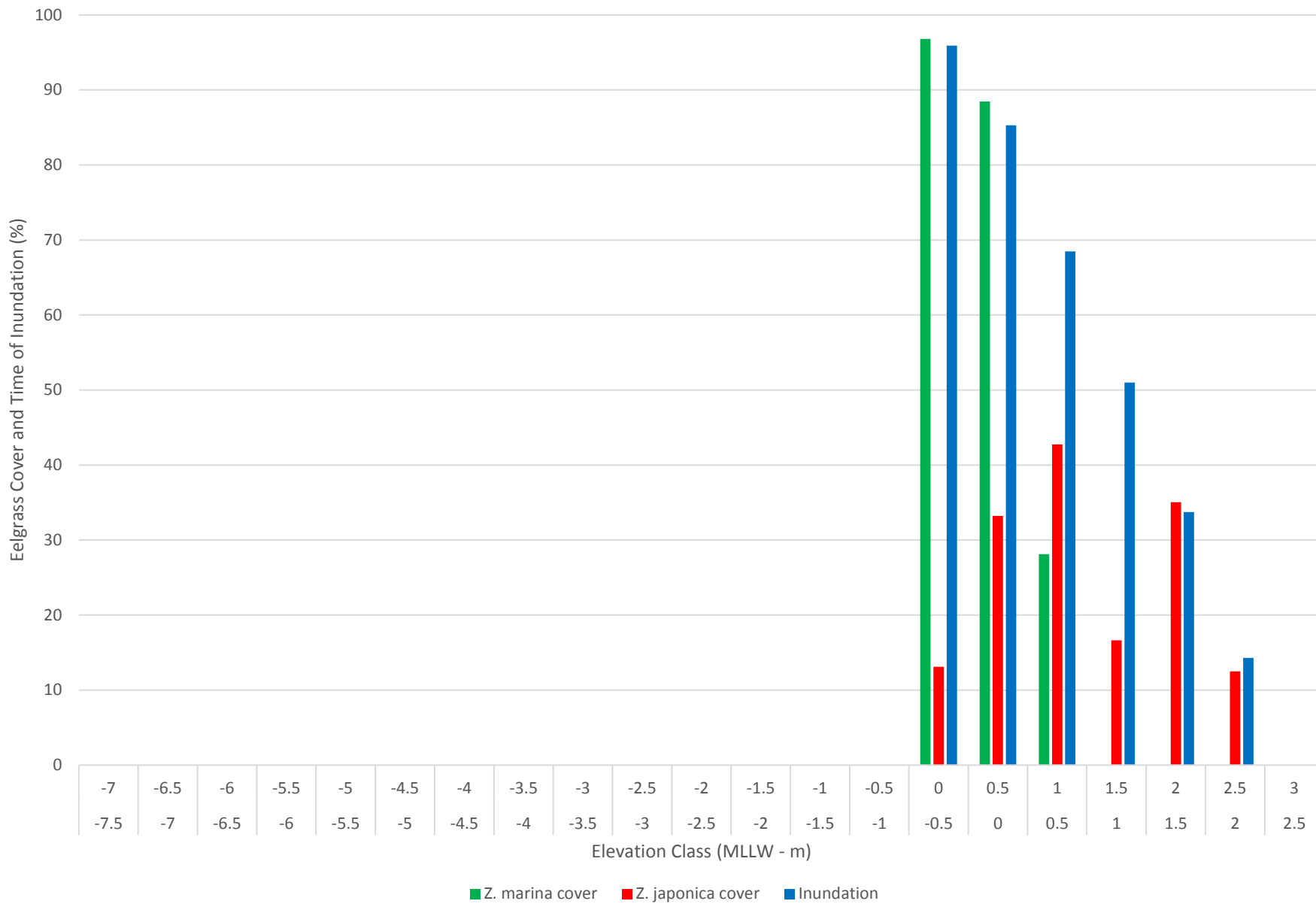
Nisqually Reach Eelgrass Cover and Annual Tidal Inundation by Elevation (2015)



### Odlin Park Eelgrass Cover and Annual Tidal Inundation by Elevation (2015)



Willapa Bay Eelgrass Cover and Annual Tidal Inundation by Elevation (2015)





CPZMCOV CPZJCOV CPINUND DPZMCOV DPZJCOV DPMXCOV DPINUND DWZMCOV DWZJCOV DWMXCOV

13.2		100.0							
38.5		100.0							
84.1		100.0					2.4		
97.5		100.0					17.0		
98.5		100.0					54.5		
91.2		100.0	5.6			100.0	94.7		
66.4		100.0	46.6			100.0	99.3		
68.5		100.0	65.5			100.0	99.9		
47.4		99.2	68.5			99.2	96.9		
34.4		95.9	61.5	23.5	14.8	96.0	87.9	7.8	6.2
15.0	0.3	89.4	10.2	49.0	7.5	89.7	41.0	26.9	16.2
			1.1	51.8	0.8	81.5			
			0.1	49.5	0.1	71.7			
				78.8		58.3			
				71.5		40.4			
				2.7		22.7			



DWINUND FBZMCOV FBZJCOV FBMXCOV FBINUND GHZMCOV GHZJCOV GHMCOV GHINUND HCZMCOV

	5.5			100.0					
	29.1			100.0					
	74.9			100.0					
	97.4			100.0					
	96.5			100.0					2.6
100.0	96.6			100.0					20.0
100.0	91.0			100.0					67.5
100.0	75.2			100.0					89.4
100.0	65.6			100.0					98.8
100.0	61.0			100.0					99.7
100.0	38.7			100.0					89.5
99.1	47.6			99.7					89.0
95.9	51.7	0.1	0.1	95.4					25.1
89.6	29.3			83.7					14.7
	1.8			67.4					2.8
					7.8	13.7	7.4	54.9	
					2.0	66.6	1.9	38.4	
					0.0	78.9	0.0	19.6	



NRINUND	OPZMCOV	OPZJCOV	OPMXCOV	OPINUND	WBZMCOV	WBZJCOV	WBMXCOV	WBINUND
	11.6			100.0				
	23.5			100.0				
	28.8			100.0				
	45.5			100.0				
	64.2			100.0				
	89.8			100.0				
	98.4			100.0				
	96.2			100.0				
	98.4			100.0				
	98.5			100.0				
	99.2			100.0				
	97.5			100.0				
100.0	92.7			100.0				
99.2	85.8			99.5				
96.2	72.3			95.4	96.8	13.1	12.8	95.9
90.5	33.3	2.3	1.9	85.6	88.5	33.2	28.2	85.3
	12.8	9.1	7.4	72.5	28.1	42.7	16.3	68.5
						16.6		51.0
						35.0		33.7
						12.5		14.3