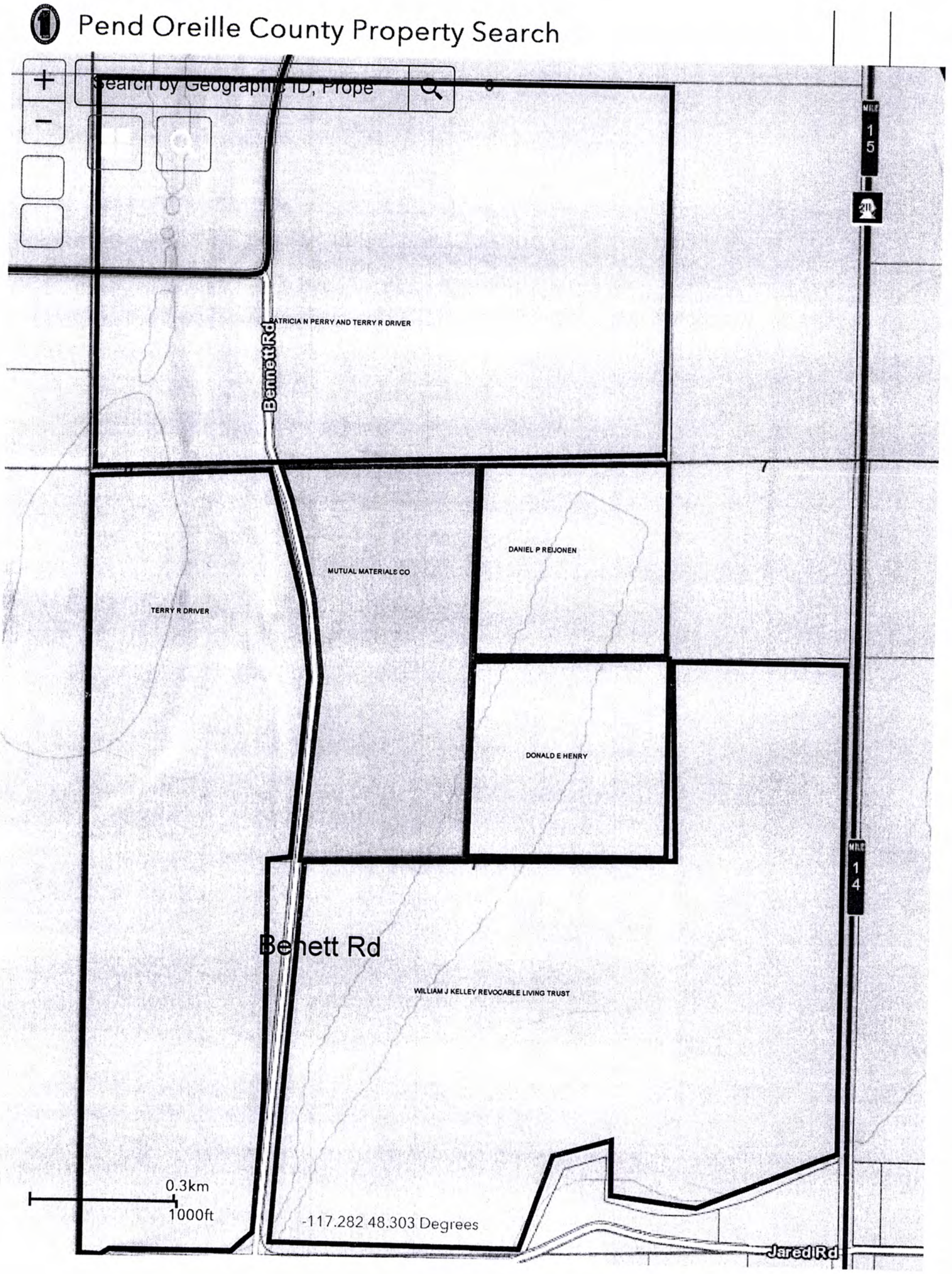

RECEIVED
DEC 27 2019
Washington Geological Survey

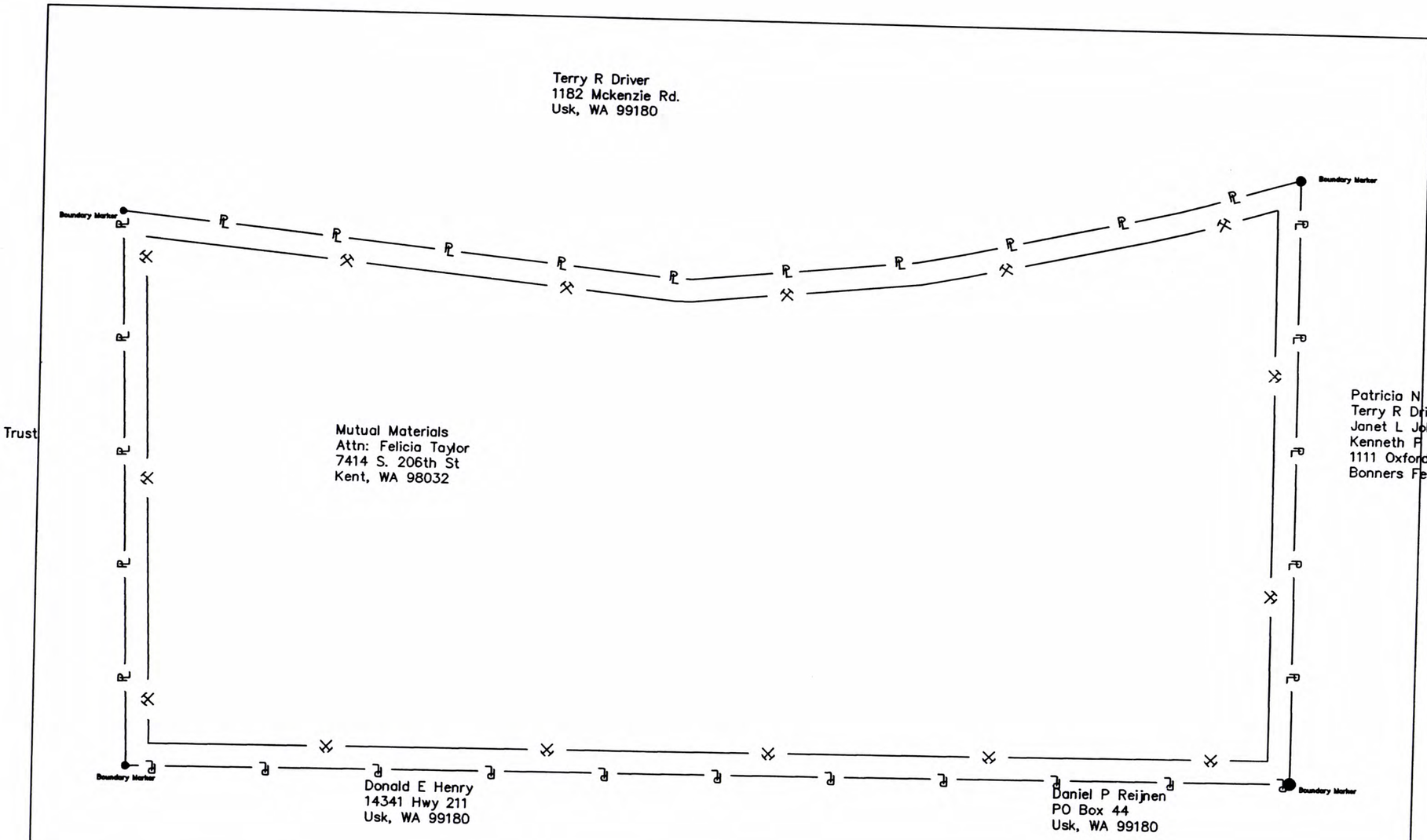

Mutual Materials Company
P. O. Box 2009
Bellevue, WA 98009

Usk Clay Mine #70-090242
Property Ownership

0 50' 100' 150'
Scale

North Arrow

Drawn By: M. McCuddin
Date: 12-22-18
Sheet 1 of 1 Sheets
File Name:
Revision Date:
Revision Date:
Revision Date:
Revision Date:
Revisions:
Revisions:
Revisions:
Revisions:

RECEIVED
DEC 27 2019
Washington Geological Survey

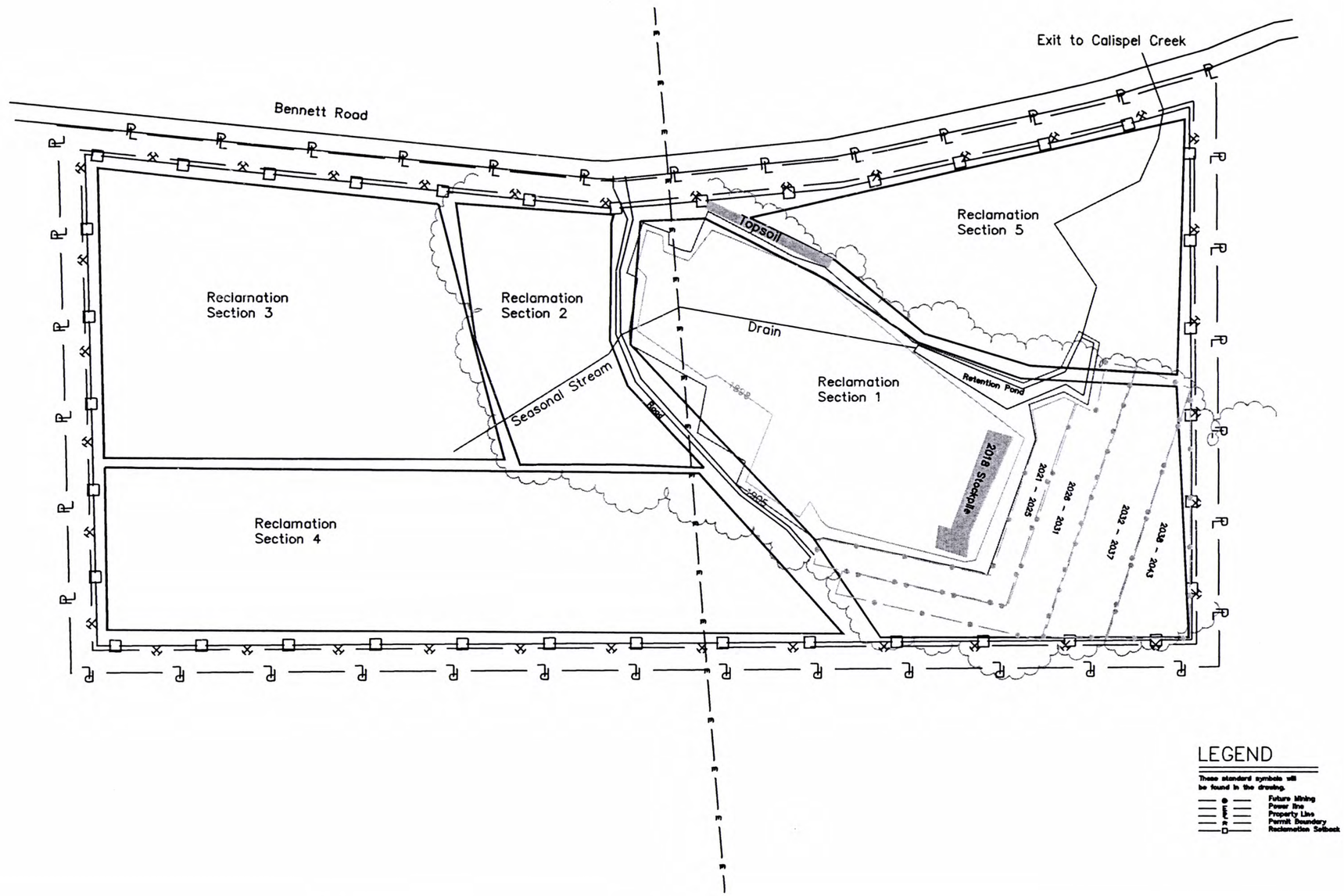

LEGEND

These standard symbols will be found in the drawing.

- Future Mining
- Power line
- Property Line
- Permit Boundary
- Reclamation Setback

RECEIVED
DEC 27 2019
Washington Geological Survey

MUTUAL MATERIALS®

Mutual Materials Company
P. O. Box 2009
Bellevue, WA 98009

Usk Clay Mine #70-090242
Future Mining and Reclamation Segments

50' 100' 150'
Scale
North Arrow
Contour Interval

Drawn by M McCuddin
Date 11-5-19
Sheet 1 of 1 Sheets
File Name
Revision Date
Revision Date
Revision Date
Revision Date
Revisions
Revisions
Revisions
Revisions

MUTUAL MATERIALS™

Mining Profile

Usk Clay Mine

#70-090242

Drawn by: M McCuddin

Date: 12-31-18

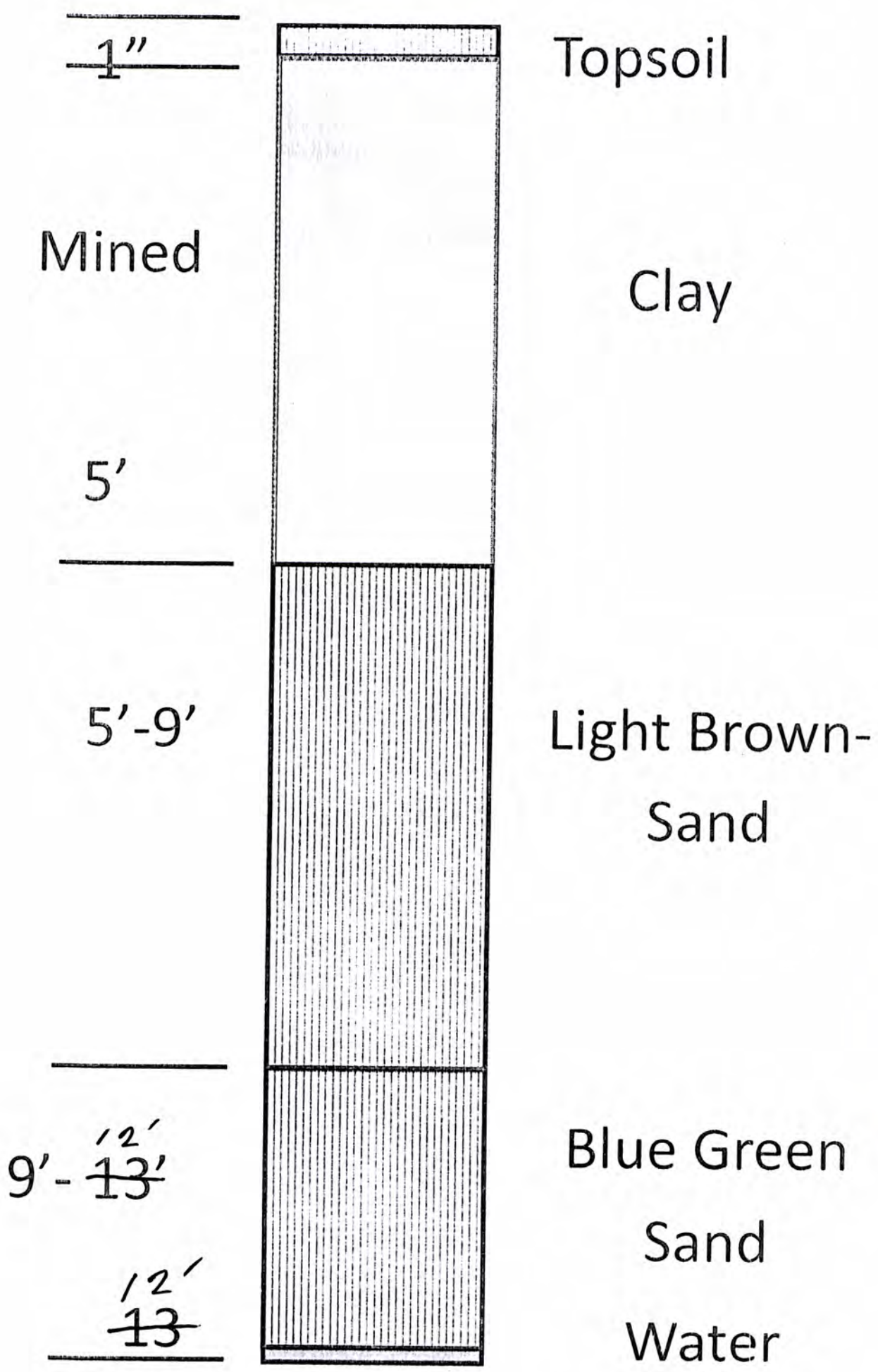

RECEIVED
DEC 27 2019
Washington Geological Survey

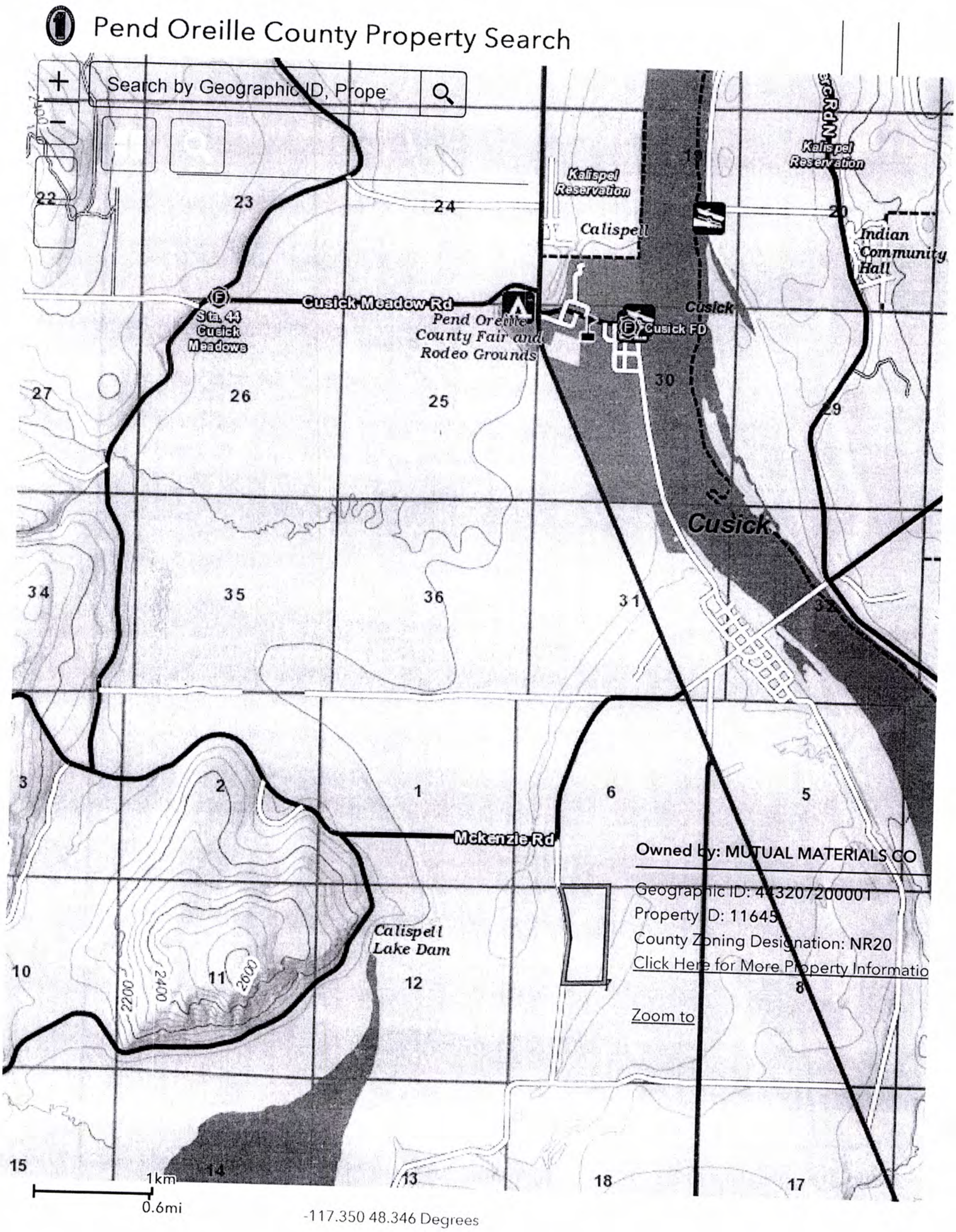

TOPO AND CONTOUR

RECEIVED
DEC 27 2019
Washington Geological Survey

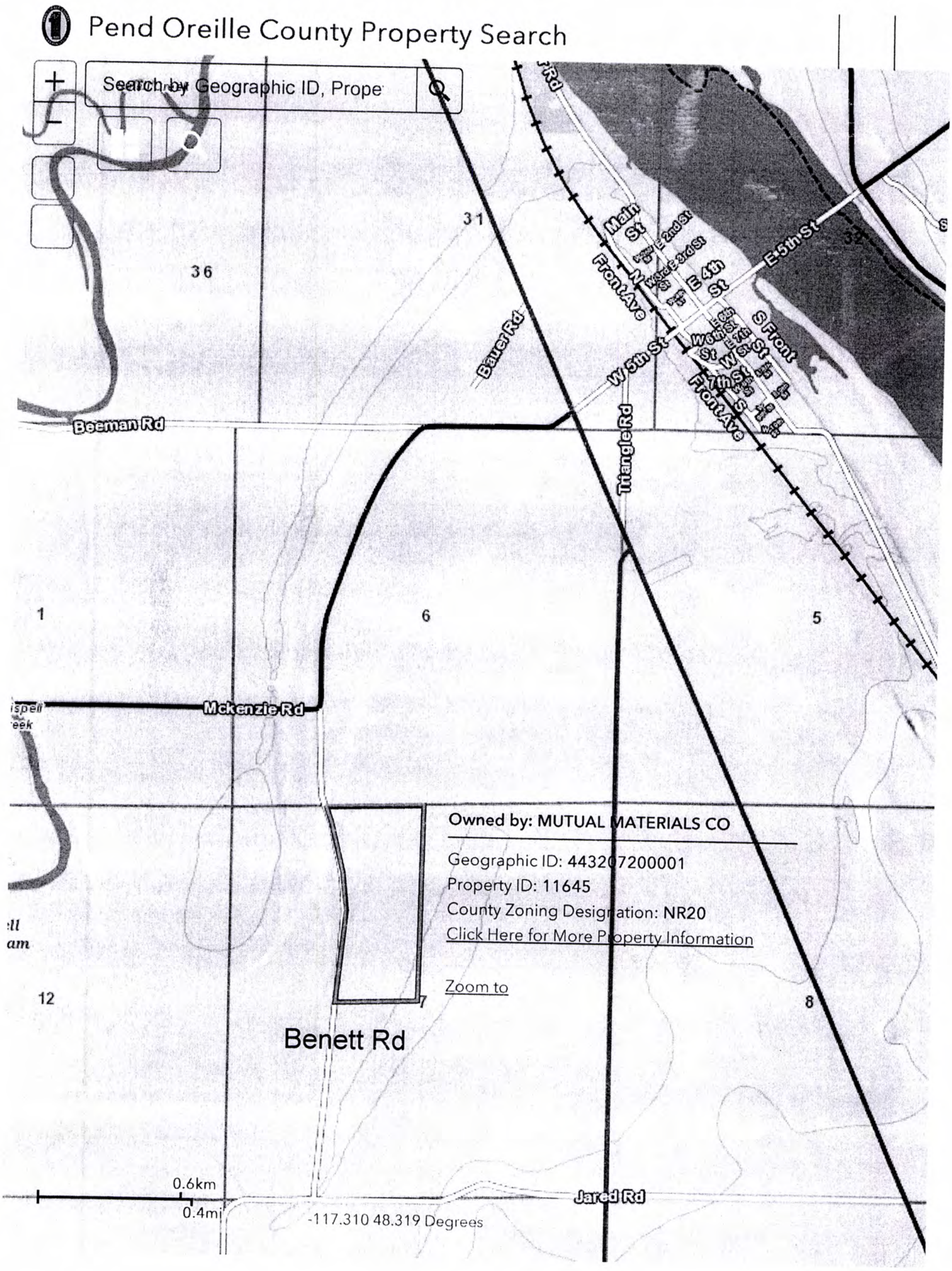

VICINITY AND ACCESS ROADS

RECEIVED
DEC 27 2019
Washington Geological Survey