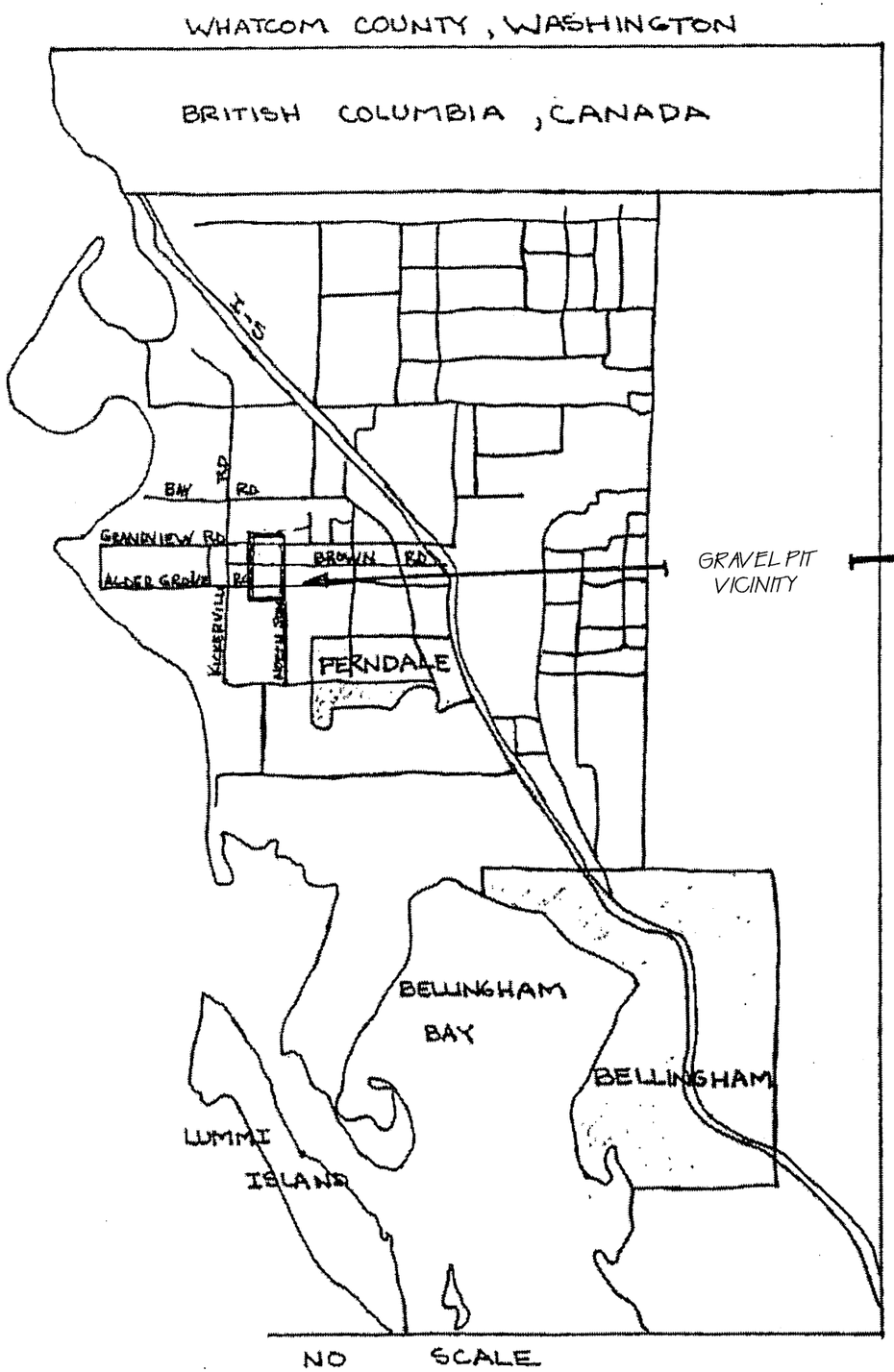

GRAVEL PIT VICINITY

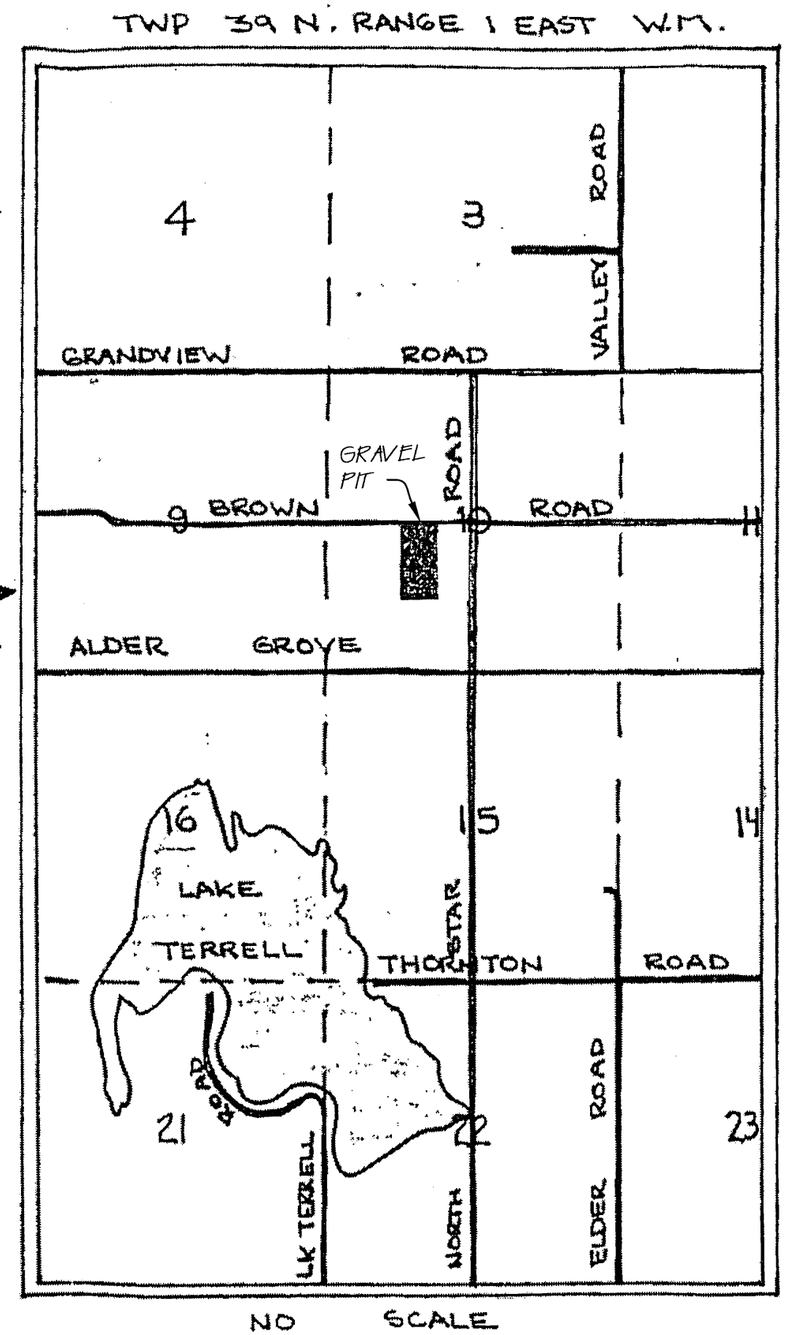

DNR APPLICATION
No: 70-013095

DATE 10/28/19	JOB NO. 19074
DWN BY BHR	

FERNDALE READY MIX & GRAVEL, INC.

POLARIS
VICINITY MAPS
WHATCOM COUNTY, WASHINGTON

SHEET 1 OF 5

WILSON ENGINEERING, LLC
805 DUPONT STREET
BELLINGHAM, WA 98225
(360) 733-6100 • FAX (360) 647-9061
www.wilsonengineering.com
WILSON ENGINEERING

W:\2019\2019-074 Cadman- N Star Rd Gravel Pit Reclamation Plan_BHR\Dwg\19074 (WEST) Reclamation Plan Version 2019.dwg, 10/28/2019 2:09:51 PM, BHR

LEGEND:

- ● = REBAR/CAP AT PROPERTY CORNER
- —x—x— = FENCELINE
- —210— = EXISTING CONTOUR LINE
- = EXISTING EDGE OF PAVEMENT
- = EXISTING ACCESS ROAD
- = OWNERSHIP LINE
- = MINING LIMITS/PERMIT LIMITS

LEGAL DESCRIPTION:

THE W 1/2 OF THE NE 1/4 OF THE SW 1/4 OF SEC. 10, T39N, R1E, W.M.

PROPERTY SIZE:

19.19 AC.TO R/W
PERMIT/MINING LIMITS 14.74 AC.

0 150
SCALE FEET

VERTICAL DATUM:

NAVD 88

CONTOUR INTERVAL:

10'

HORIZONTAL DATUM:

LATITUDE/LONGITUDE CONVERTED FROM NAD83 WASHINGTON STATE PLANE, NORTH ZONE COORDINATES.

NOTE:

BOUNDARY AND TOPOGRAPHIC DATA BASED ON SURVEY PERFORMED IN JULY, 2012. THE CURRENT ACCESS ROAD WAS ADDED FEBRUARY, 2013.

ADJOINING PROPERTY OWNERS:

Ⓐ 390110 102234
STEVEN & SARAH DALRYMPLE
3617 BROWN ROAD
FERNDALE, WA 98248

Ⓑ 390110 098184
SCOTT & KRISTY MCALLISTER
6640 TRENT LANE
FERNDALE, WA 98248

Ⓒ 390110 098151
MARTIN & WENDY SHARPE
6620 TRENT LANE
FERNDALE, WA 98248

Ⓓ 390110 212100
FERNDALE READY MIX & GRAVEL
144 RIVER ROAD
LYNDEN, WA 98264

Ⓔ 390110 214258
MANLEY & ANALIESE MCINTYRE
1759 TRIGG ROAD
FERNDALE, WA 98248

Ⓕ 390110 236199
FERNDALE READY MIX & GRAVEL
144 RIVER ROAD
LYNDEN, WA 98264

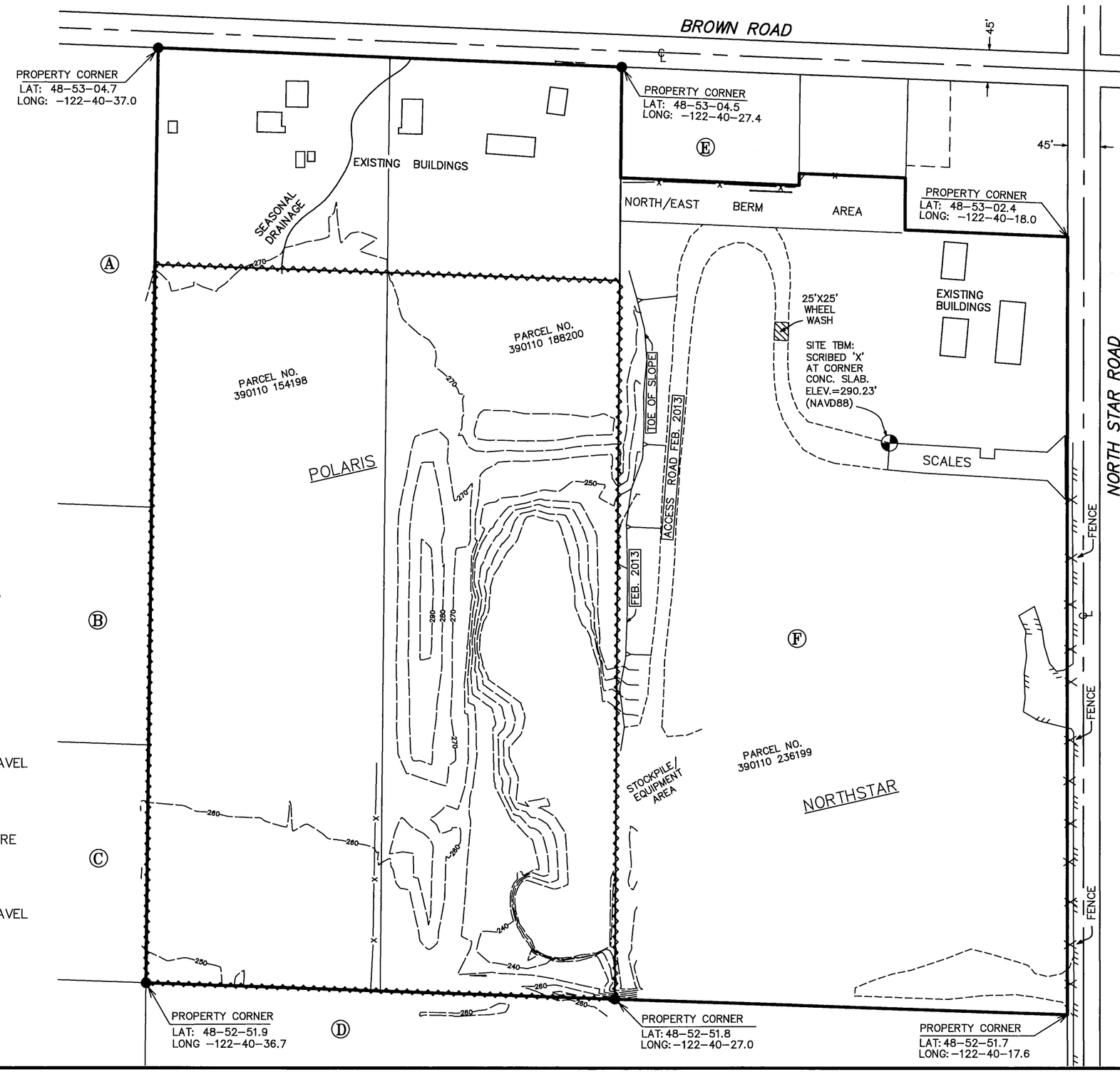

DNR APPLICATION
No: 70-013095

DATE 10/28/19 | JOB NO. 19074 | DWN BY BHR

FERNDALE READY MIX & GRAVEL, INC.

POLARIS
EXISTING SITE CONFIGURATION (2012)
WHATCOM COUNTY, WASHINGTON

SHEET 2 OF 5

WILSON ENGINEERING, LLC
805 DUPONT STREET
BELLINGHAM, WA 98225
(360) 733-6100 • FAX (360) 647-9061
www.wilsonengineering.com
WILSON ENGINEERING

W:\2019\2019-074 Cadman- N Star Rd Gravel Pit Reclamation Plan_BHR\Dwg\19074 (WEST) Reclamation Plan Version 2019.dwg, 10/28/2019 2:10:46 PM, BHR

LEGEND:

= TOTAL OWNERSHIP LINE

= MINING LIMITS/PERMIT LIMITS

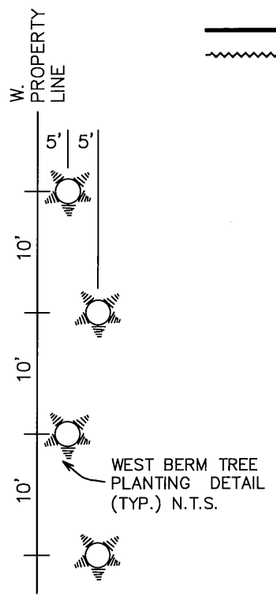

0 150
SCALE FEET

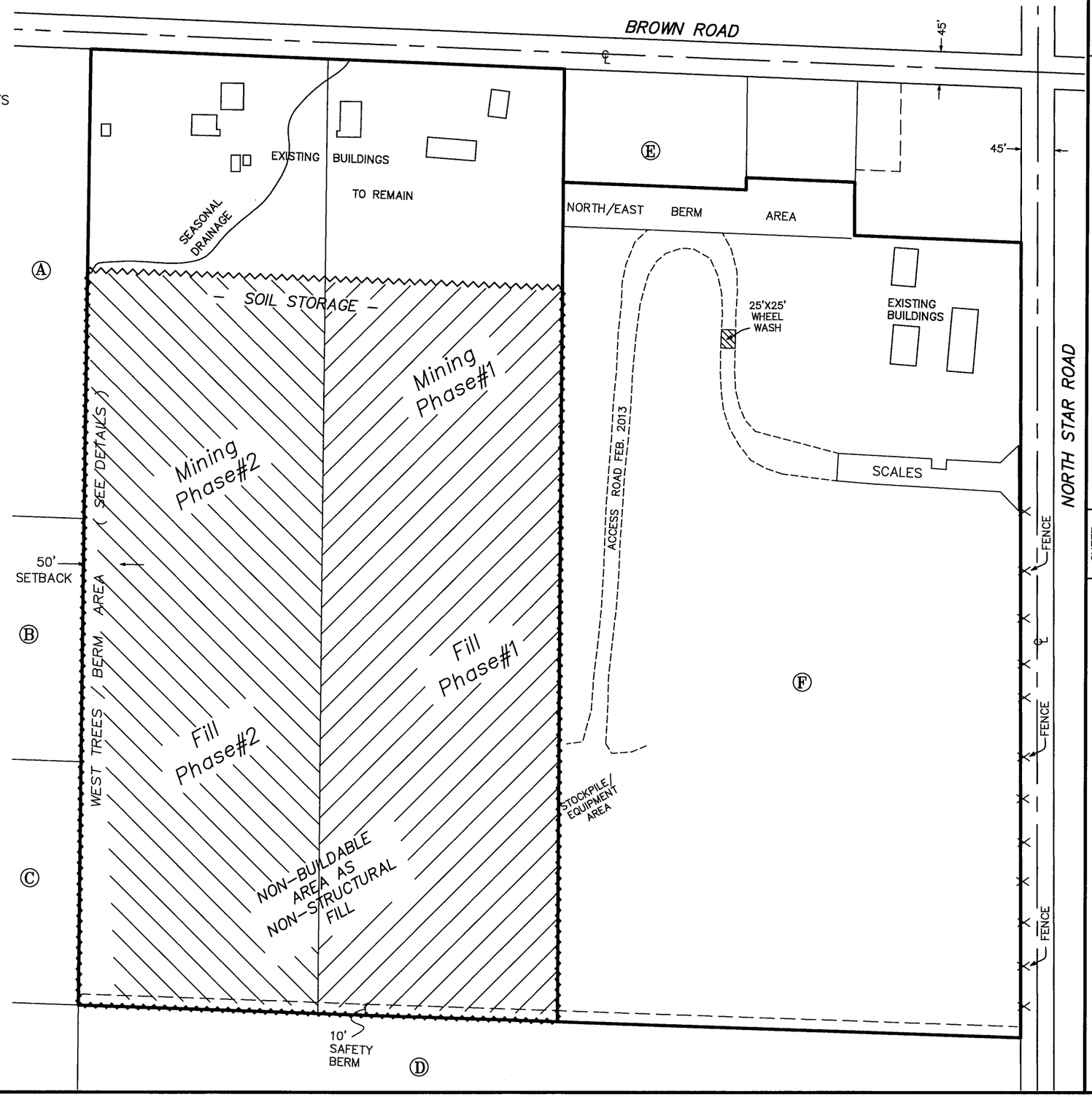

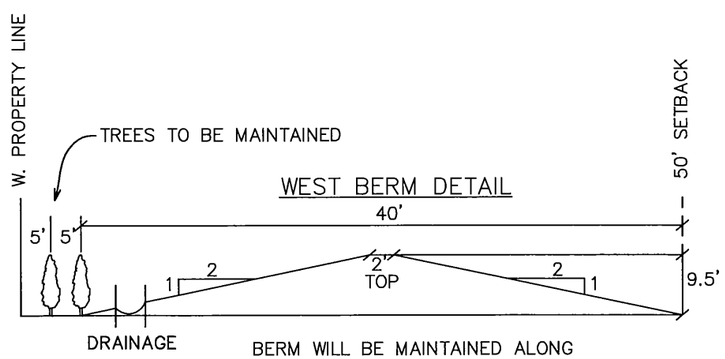

BERM WILL BE MAINTAINED ALONG THE WEST PROPERTY LINE DURING OPERATION OF PHASE 2

N.T.S.

DNR APPLICATION
No: 70-013095

DATE 10/28/19
JOB NO. 19074
DWN BY BHR

FERNDALE READY MIX & GRAVEL, INC.

POLARIS
RECLAMATION SEQUENCE MAP
WHATCOM COUNTY, WASHINGTON

SHEET 3 OF 5

WILSON ENGINEERING, LLC
805 DUPONT STREET
BELLINGHAM, WA 98225
(360) 733-6100 • FAX (360) 647-9061
www.wilsonengineering.com
WILSON ENGINEERING

W:\2019\2019-074 Cadman- N Star Rd Gravel Pit Reclamation Plan_BHR\Dwg\19074 (WEST) Reclamation Plan Version 2019.dwg, 10/28/2019 2:11:20 PM, BHR

LEGEND:

= TOTAL OWNERSHIP LINE

= MINING LIMITS/PERMIT LIMMITS

270 = FINAL CONTOUR LINE

0 150

SCALE FEET

VERTICAL DATUM:
NAVD 88

CONTOUR INTERVAL:
5'

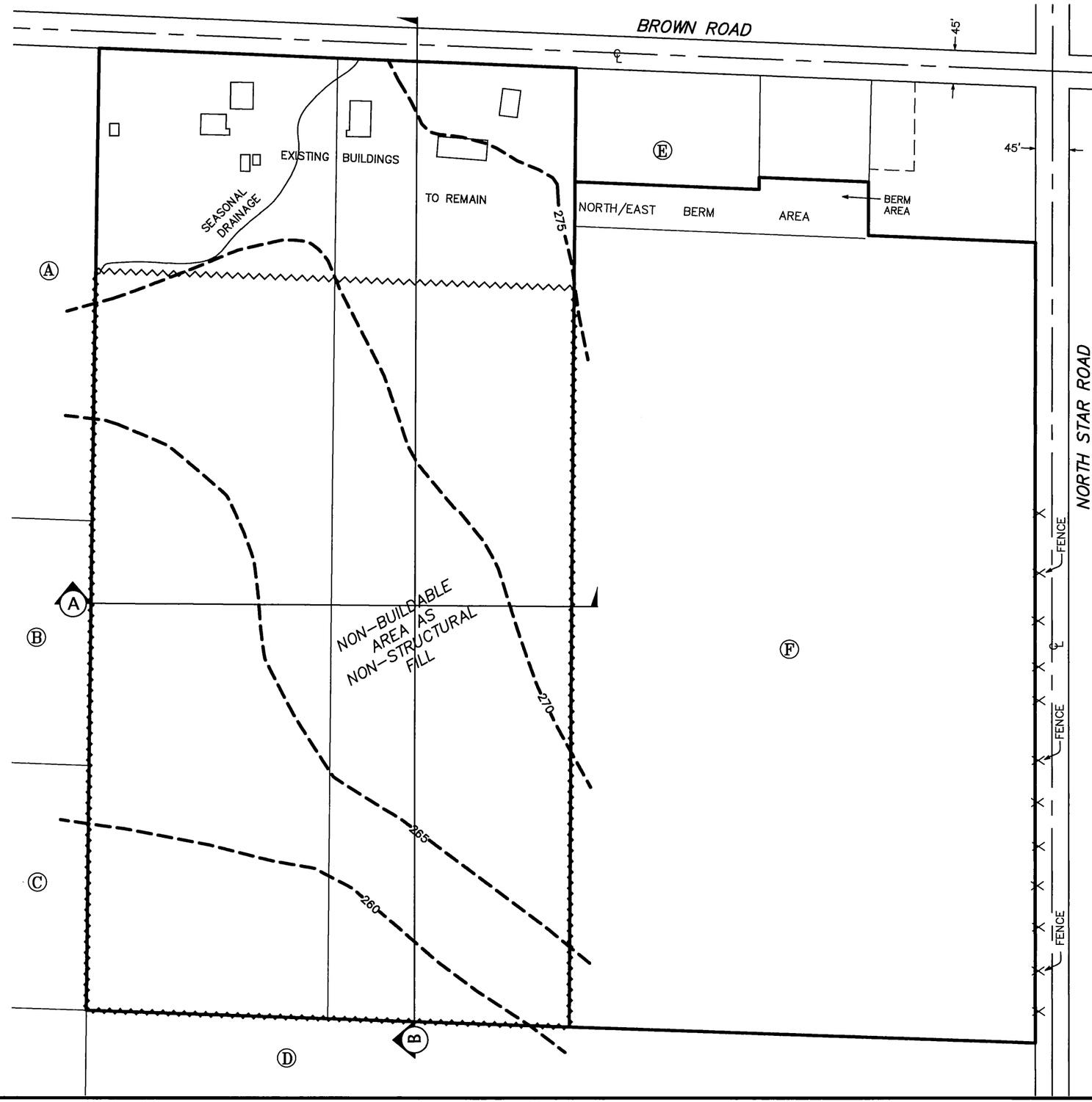

DNR APPLICATION
No: 70-013095

DATE	10/28/19
JOB NO.	19074
DWN BY	BHR

FERNDALE READY MIX & GRAVEL, INC.

POLARIS
FINAL RECLAMATION MAP
WHATCOM COUNTY, WASHINGTON

SHEET 4 OF 5

WILSON ENGINEERING, LLC
805 DUPONT STREET
BELLINGHAM, WA 98225
(360) 733-6100 • FAX (360) 647-9061
www.wilsonengineering.com
WILSON ENGINEERING

W:\2019\2019-074 Cadman- N Star Rd Gravel Pit Reclamation Plan_BHR\Dwg\19074 (WEST) Reclamation Plan Version 2019.dwg, 10/28/2019 2:14:47 PM, BHR

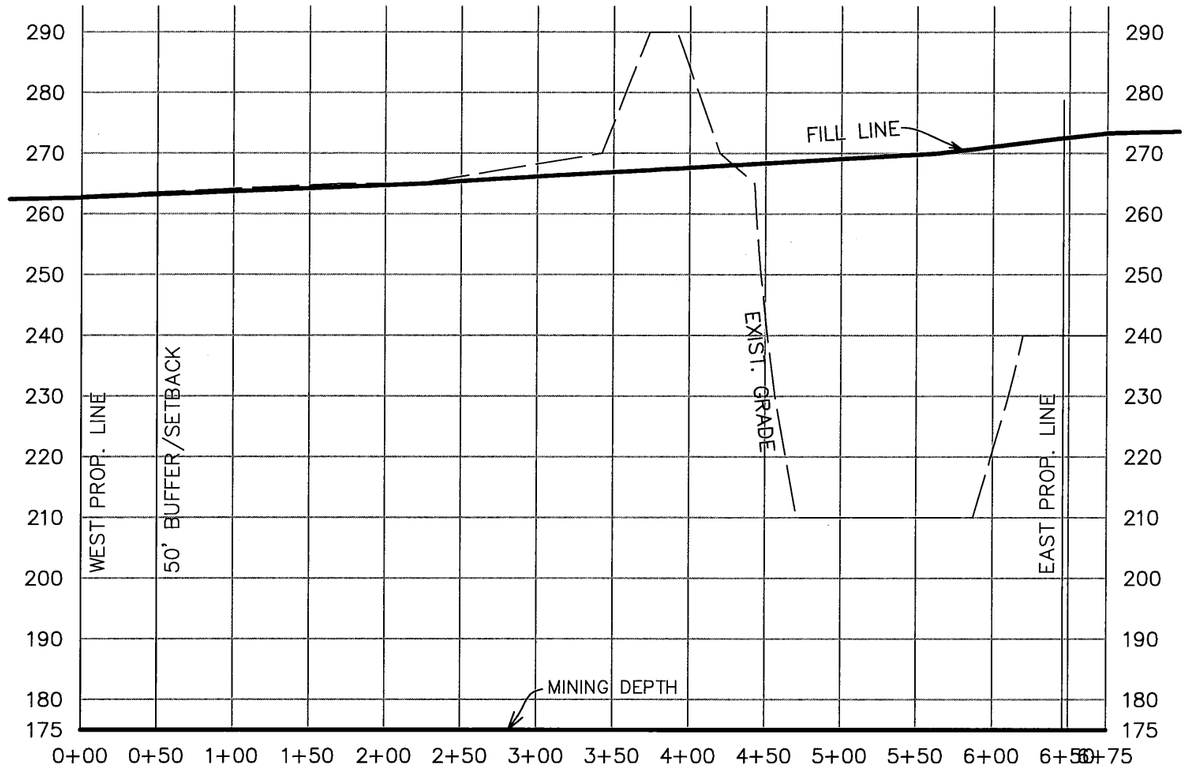

CROSS SECTION A–A

WATER TABLE IS LOCATED APPROX. AT ELEVATION 90

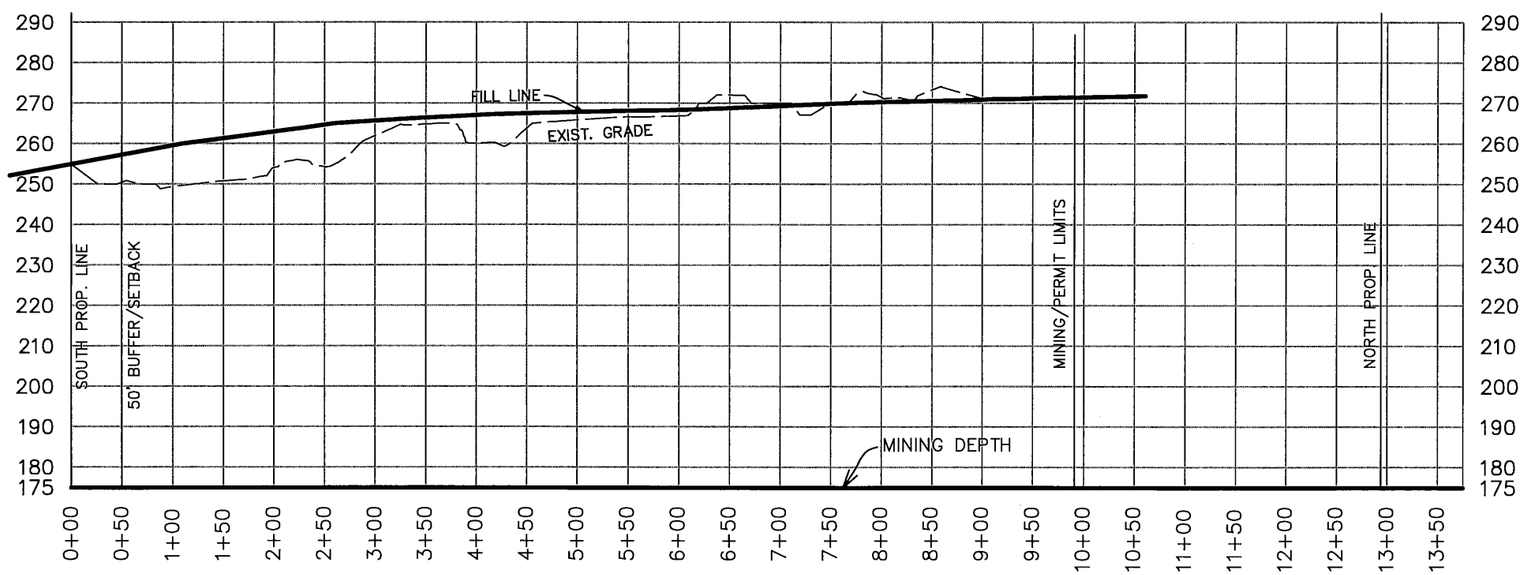

CROSS SECTION B–B

DNR APPLICATION
No: 70–013095

DATE 10/28/19
JOB NO. 19074
DWN BY BHR

FERNDALE READY MIX & GRAVEL, INC.

POLARIS
CROSS SECTIONS
WHATCOM COUNTY, WASHINGTON

SHEET 5 OF 5

WILSON ENGINEERING, LLC
805 DUPONT STREET
BELLINGHAM, WA 98225
(360) 733-6100 • FAX (360) 647-9061
www.wilsonengineering.com
WILSON ENGINEERING

W:\2019\2019-074 Cadman- N Star Rd Gravel Pit Reclamation Plan_BHR\Dwg\19074 (WEST) Reclamation Plan Version 2019.dwg, 10/28/2019 2:15:57 PM, BHR