

Watershed Administrative Unit Map

Sale Name: CHOKER BELL

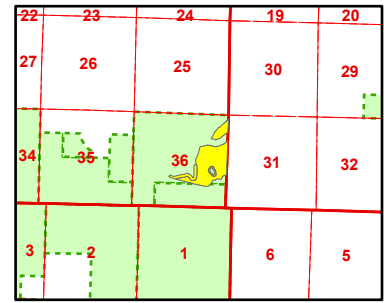
Sale District: MAYFIELD

Sale Date: June, 2024

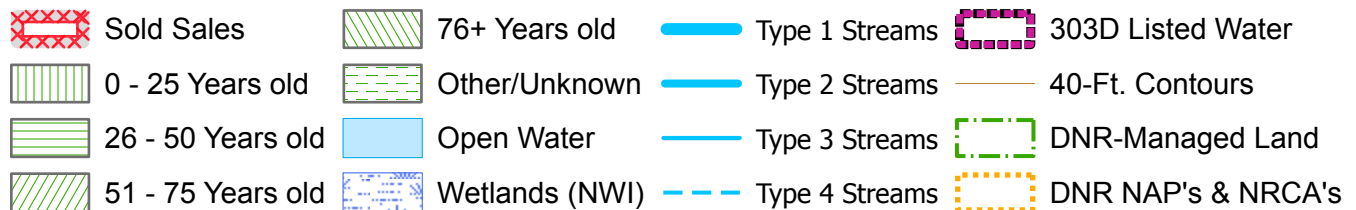
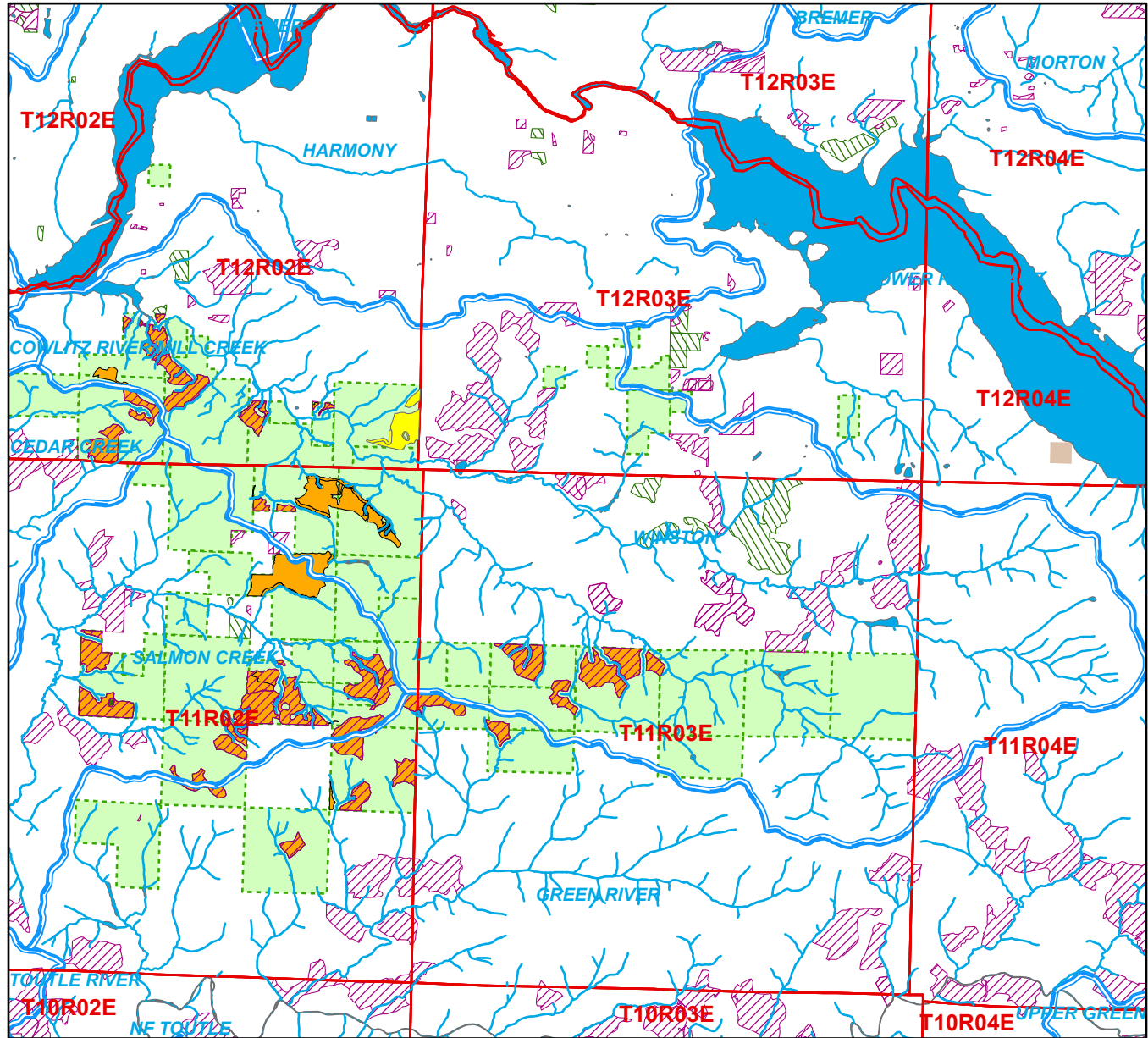
Sale Location: T12R02E 36

WAU: Winston

WAU Acres: 28885.7



This color map is produced by the Washington Department of Natural Resources (DNR), for discussion purposes only. If the copy you have is black and white, some of the information may not read correctly. Wetland locations are from the National Wetland Inventory (NWI) database. They are incomplete and may need field verification. The source data for this map is stored on the DNR's Geographic Information System. Although the DNR makes every reasonable effort to keep such data current, it cannot and does not accept liability for any errors or omissions. No warranty accompanies this material. Refer to the SEPA Checklist for additional detail.



*Sold Sales, Even-Aged and Uneven-Aged Approved represent data from last seven years only

Map created on: 8/21/2023