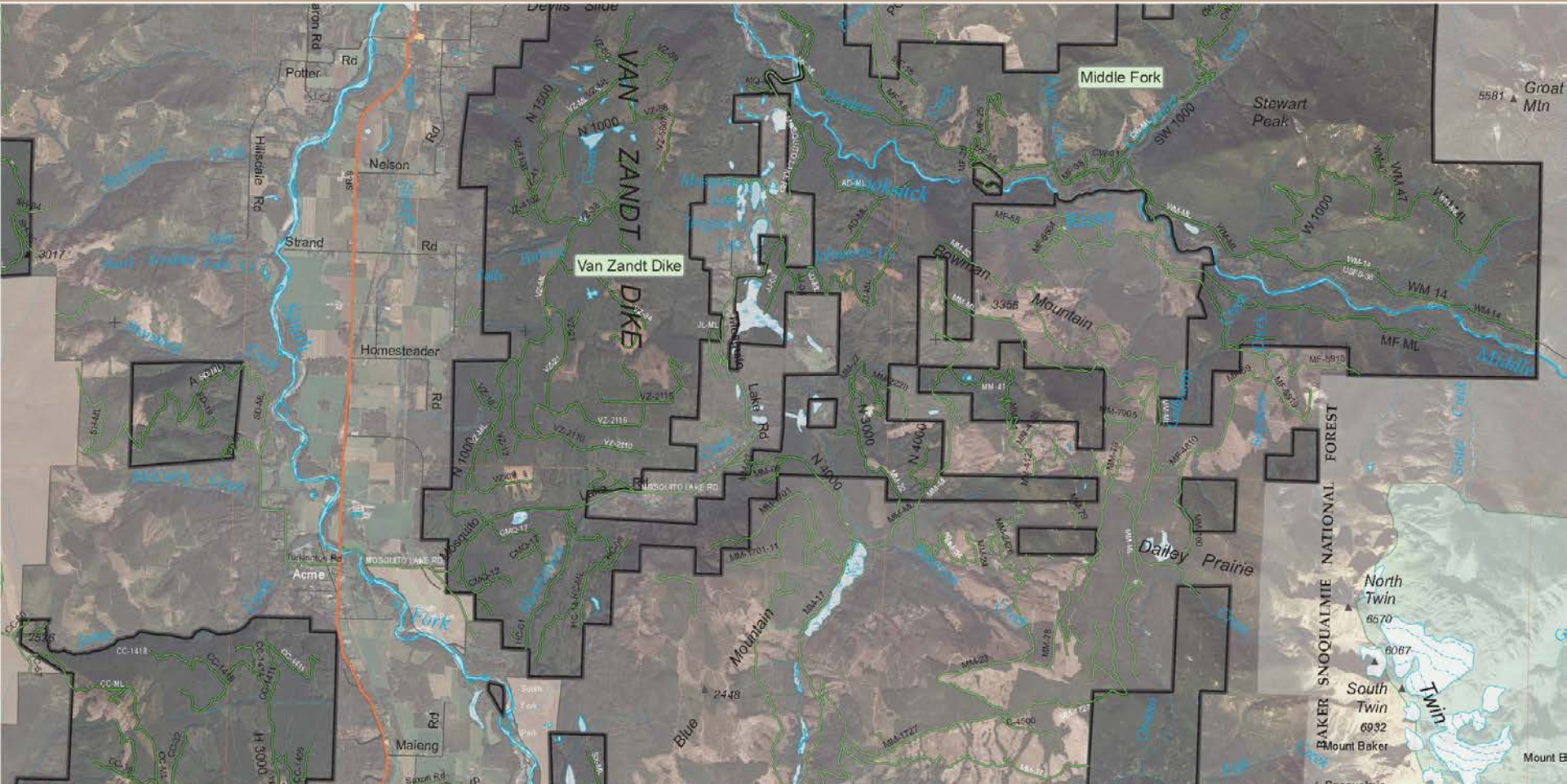


BAKER TO BELLINGHAM RECREATION PLAN

If you would like to make public comment tonight please complete the sign-in sheet and indicate "Yes"

- **Individuals who indicate a desire to provide verbal comment will have an opportunity to speak.**
- **Please note that public comments are limited to three (3) minutes per speaker.**
- **Written comments can be placed in the box.**
- **Comments can also be sent via email to bakertobellingham@dnr.wa.gov**

BAKER TO BELLINGHAM RECREATION PLAN



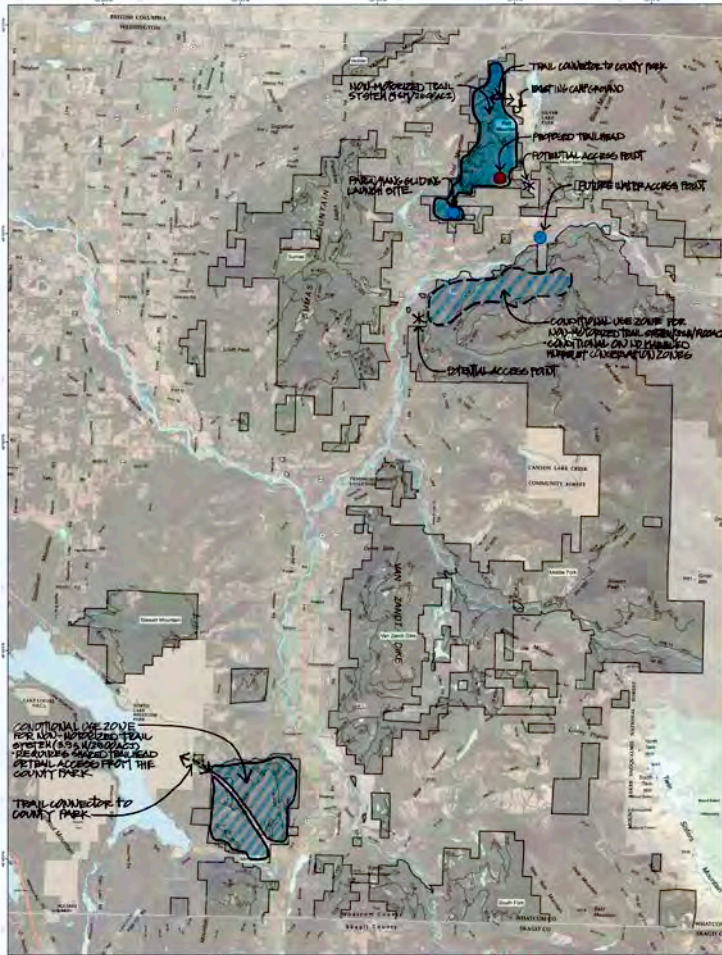
April 2018 - subject to change without notification

Trail Management Objectives (TMOs)

- What are trail management objectives
- Why TMOs
- TMOs for non-motorized recreation

BAKER TO BELLINGHAM RECREATION PLAN

BAKER TO BELLINGHAM RECREATION PLANNING AREA



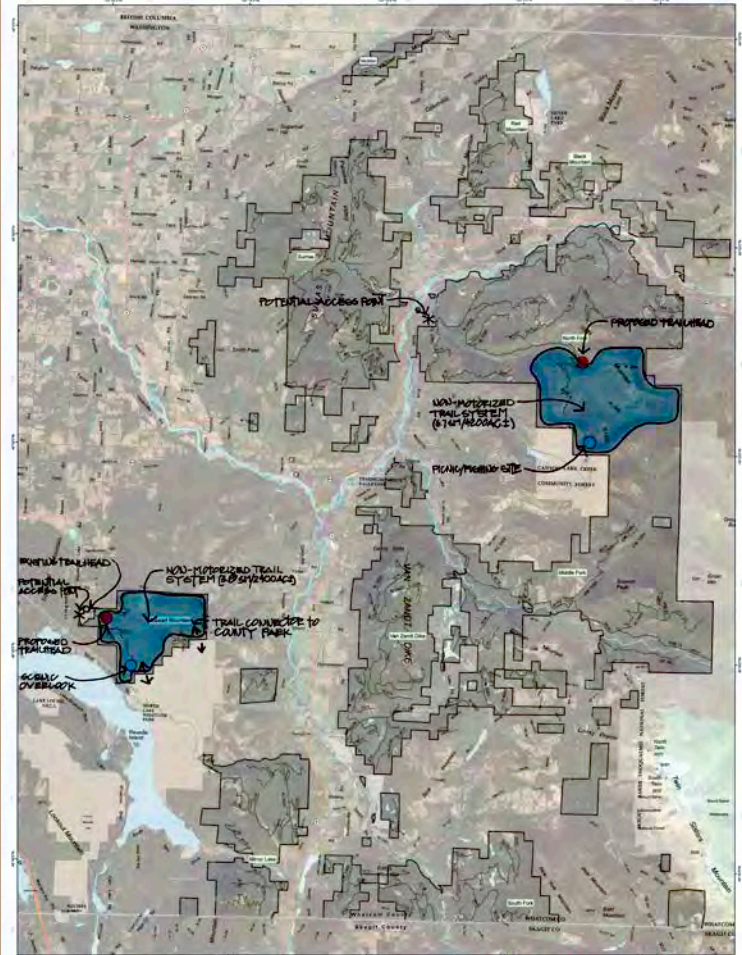
CONCEPT F 4/10/18
DRAFT Subject to Change Without Notification

Contact DNR Base in Bellingham Recreation Planning
Email: bellingsham@dnr.wa.gov
Website: www.dnr.wa.gov/BellinghamRecreation



DNR 4/20/17

BAKER TO BELLINGHAM RECREATION PLANNING AREA



CONCEPT G 4/10/18
DRAFT Subject to Change Without Notification

Contact DNR Base in Bellingham Recreation Planning
Email: bellingsham@dnr.wa.gov
Website: www.dnr.wa.gov/BellinghamRecreation



DNR 4/20/17

April 2018 - subject to change without notification

Objectives

- **Partnerships & Volunteer Coordination**
- **Education & Enforcement**
- **Resource Restoration**
- **Dispersed Recreation**
- **Recreation Trails**
- **Recreation Facilities**
- **Adaptive Management**
- **Sustainable Funding**

Trails

Trails

Objective A: Provide and maintain a network of safe, enjoyable and sustainable trails.

Objective B: Provide non-motorized users trail opportunities for horseback riding, hiking, trail running, mountain biking, and other non-motorized uses.

Objective C: Provide non-motorized trail connections to Whatcom County parks – Lake Whatcom Park, Canyon Lake Community Forest and Silver Lake Park.

Objective D: Work with other land management agencies and interest groups to develop a non-motorized trail corridor in the Middle Fork Unit to connect to existing or proposed non-motorized trails adjacent to DNR-managed lands.

Facilities

Facilities

Objective A: Provide and maintain a network of designated safe, enjoyable and sustainable recreation facilities.

Objective B: Provide developed facilities for non-motorized day-use facilities in the Red Mountain Unit and on Highway 542 (near Maple Falls).

Objective C: Provide developed facilities for non-motorized day-use activities in the North Fork Unit.

Objective D: Provide developed facilities for non-motorized day-use activities in the Stewart Mountain Unit.