STATE OF WASHINGTON
DEPARTMENT OF NATURAL RESOURCES

PICNIC PINES AUCTION

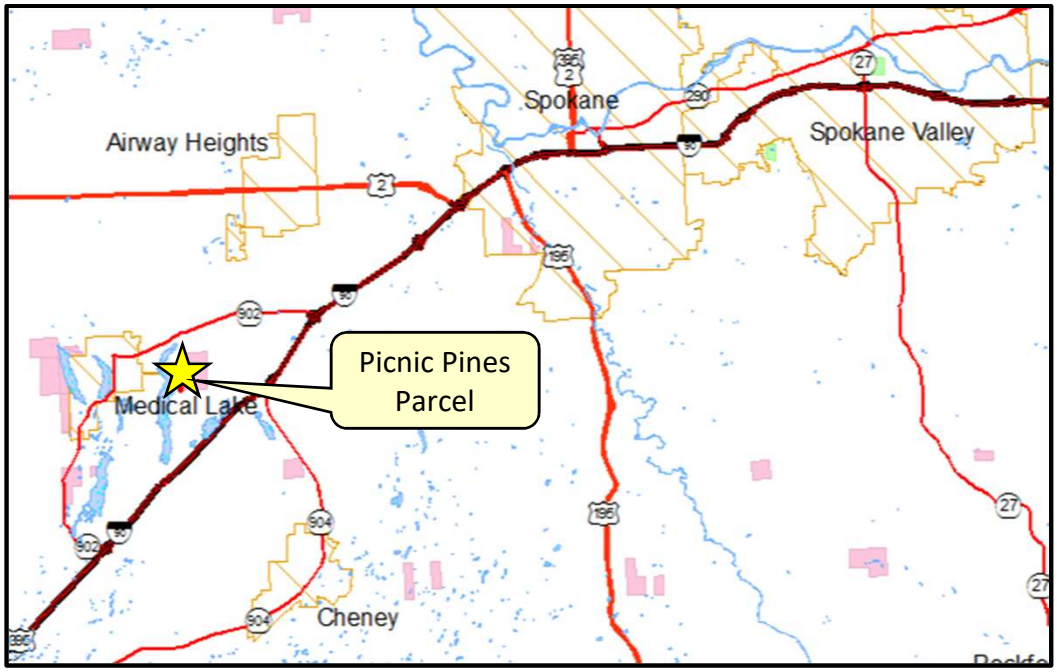

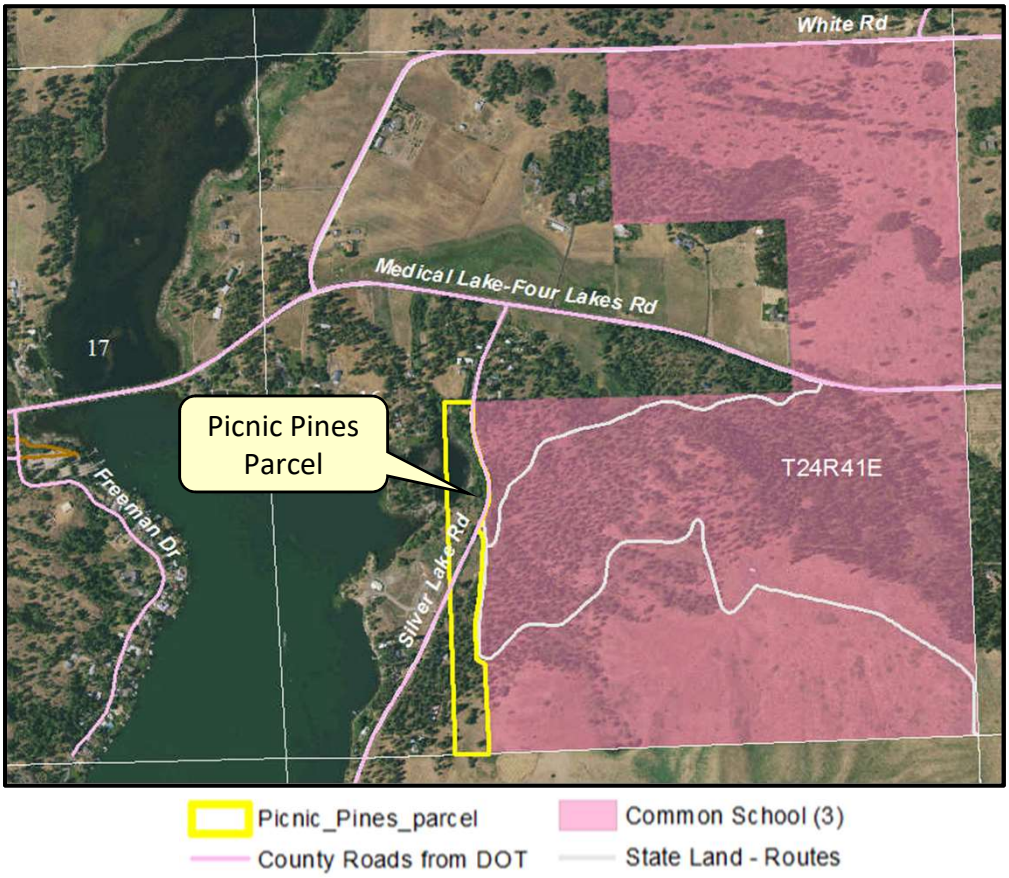

Within Section 16, Township 24 North, Range 41 East, W.M., Spokane County

Picnic Pines Auction

Spokane County

Portions of the W2E2SW4
of Section 16, T24N, R41E, W.M.

Acres: 13.1

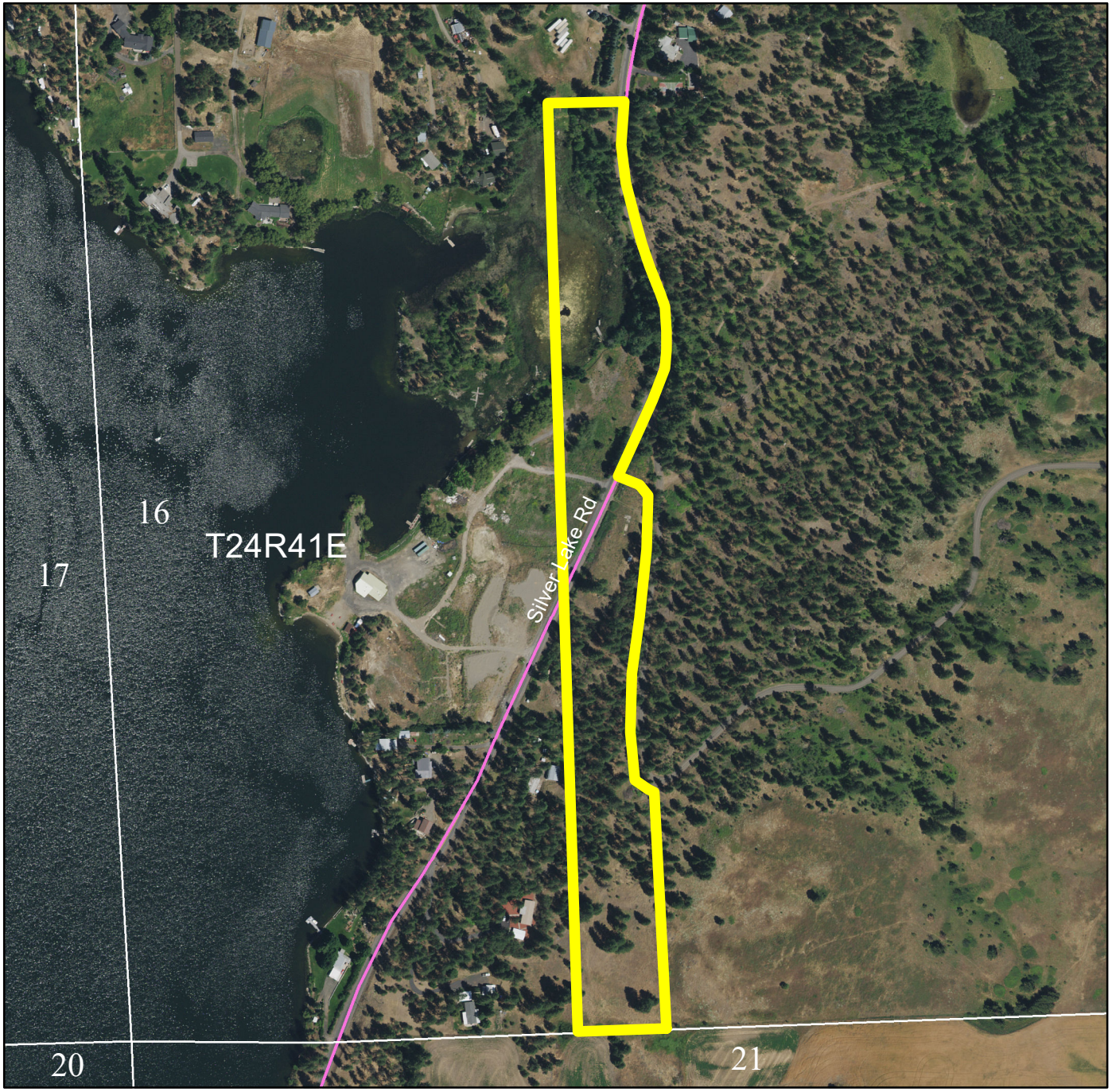

Legend

Picnic_Pines_parcel

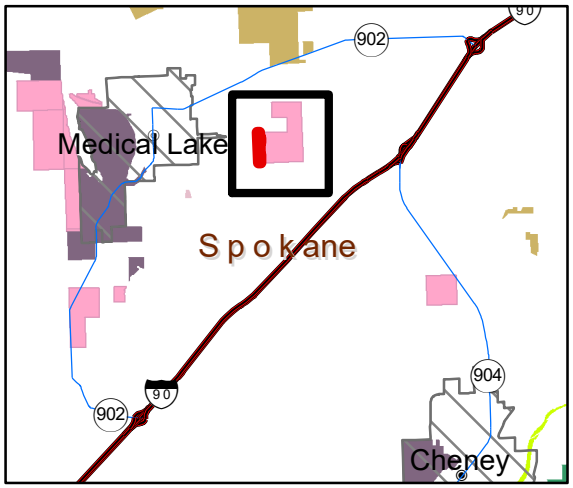

WASHINGTON STATE DEPT OF NATURAL RESOURCES

N

0 0.0375 0.075 0.15 0.225 Miles

Disclaimer: Extreme care was used during the compilation of this map to ensure accuracy. However, due to changes in ownership and the need to rely on outside information, the Department of Natural Resources cannot accept responsibility for errors or omissions, and, therefore, there are no warranties which accompany this material.

Created by: Deb Whitney, CRT Division
Date: 7/30/2018

Picnic Pines Auction

Spokane County

USGS 25K TOPO

Ptns W2E2SW4 of 16-24-41E
Acres: 13.1

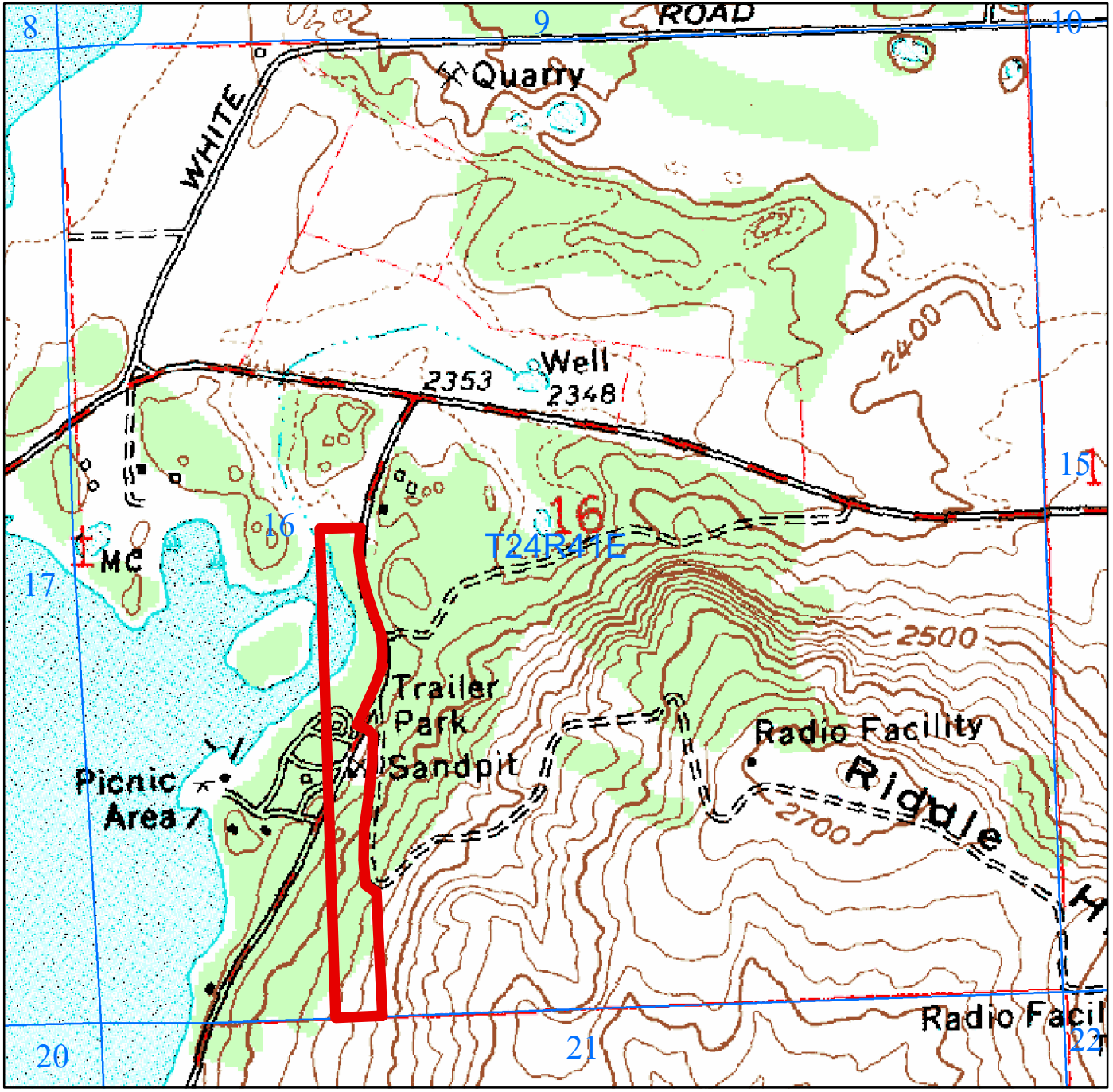

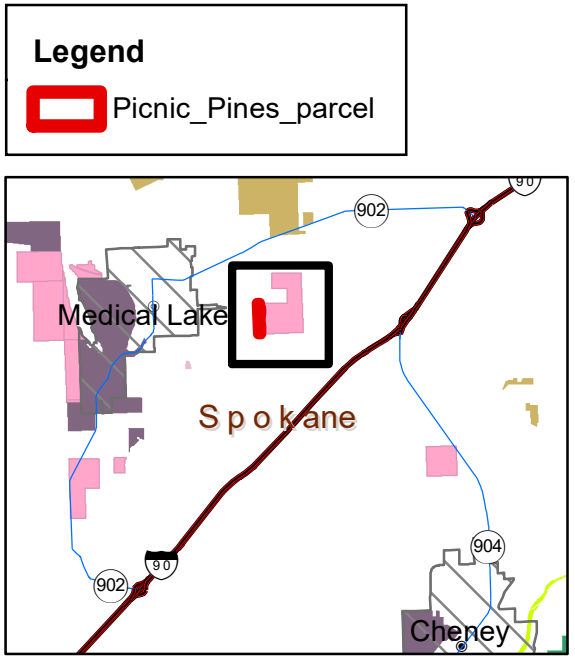

0 0.075 0.15 0.3 0.45 Miles

N

Disclaimer: Extreme care was used during the compilation of this map to ensure accuracy. However, due to changes in ownership and the need to rely on outside information, the Department of Natural Resources cannot accept responsibility for errors or omissions, and, therefore, there are no warranties which accompany this material.

WASHINGTON STATE DEPT OF NATURAL RESOURCES

Created by: Deb Whitney, CRT Division
Date: 7/30/2018

Picnic Pines Auction

Spokane County

Water Types

Ptns W2E2SW4 of 16-24-41E
Acres: 13.1

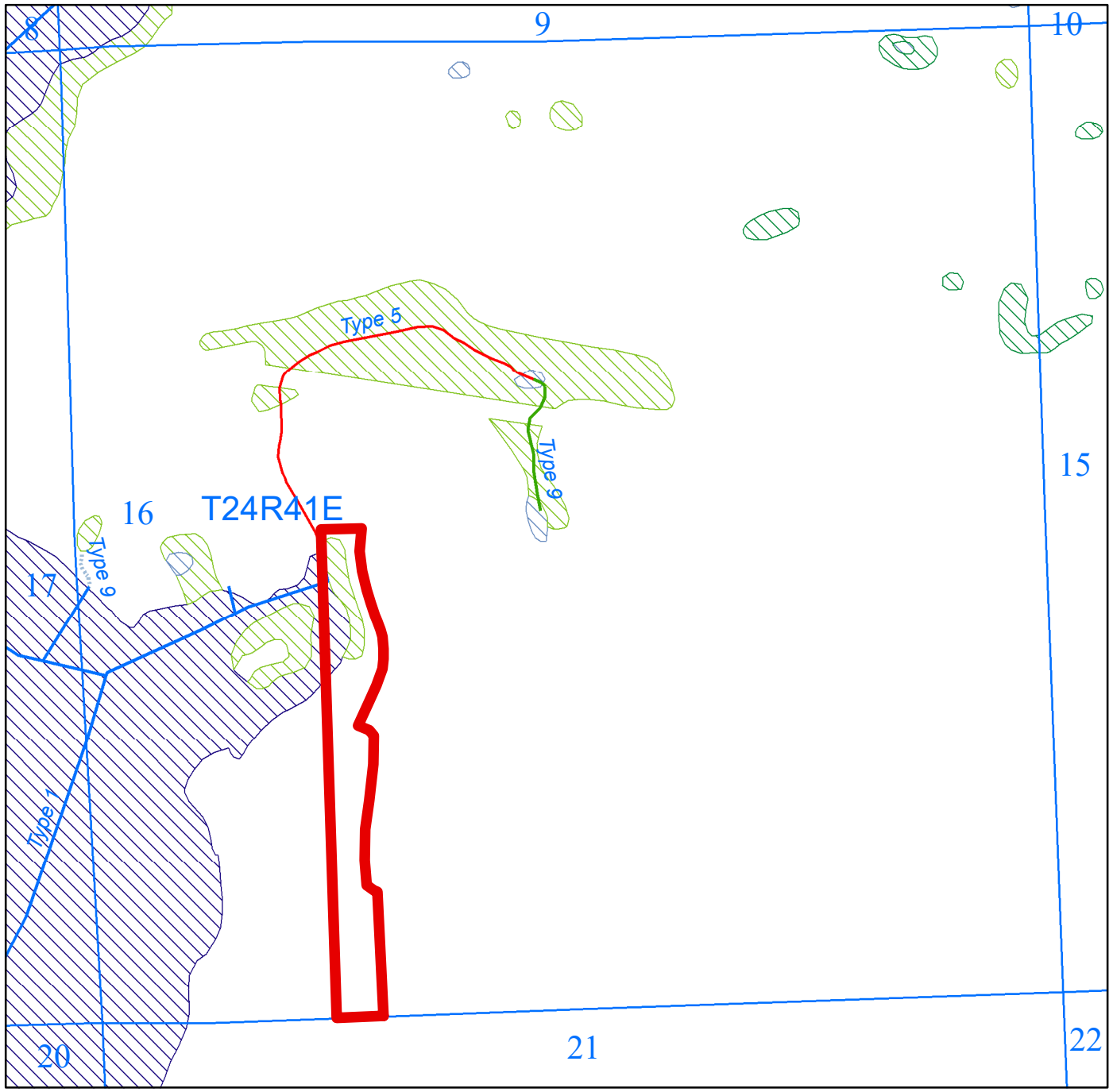

Legend

- Picnic_Pines_parcel

Water Type

- Type F
- Type N
- Type S
- X, non-typed per WAC 222-16

USFWS National Wetlands Inventory

- Freshwater Forested/Shrub Wetland
- Freshwater Emergent Wetland
- Freshwater Pond
- Lake

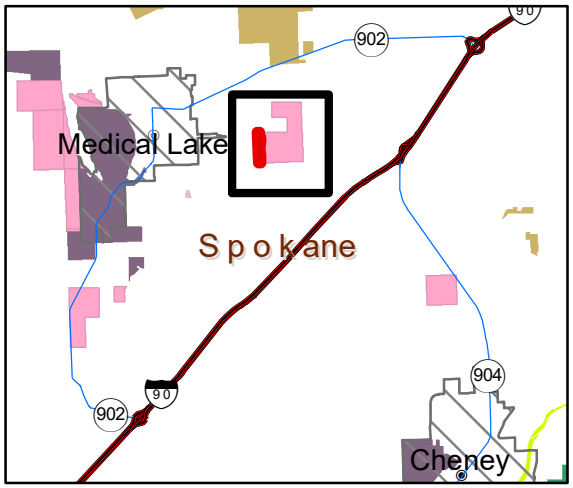

0 0.075 0.15 0.3 0.45 Miles

N

WASHINGTON STATE DEPT OF NATURAL RESOURCES

Disclaimer: Extreme care was used during the compilation of this map to ensure accuracy. However, due to changes in ownership and the need to rely on outside information, the Department of Natural Resources cannot accept responsibility for errors or omissions, and, therefore, there are no warranties which accompany this material.

Created by: Deb Whitney, CRT Division
Date: 7/30/2018

Picnic Pines Auction

Spokane County

Rain on Snow

Ptns W2E2SW4 of 16-24-41E
Acres: 13.1

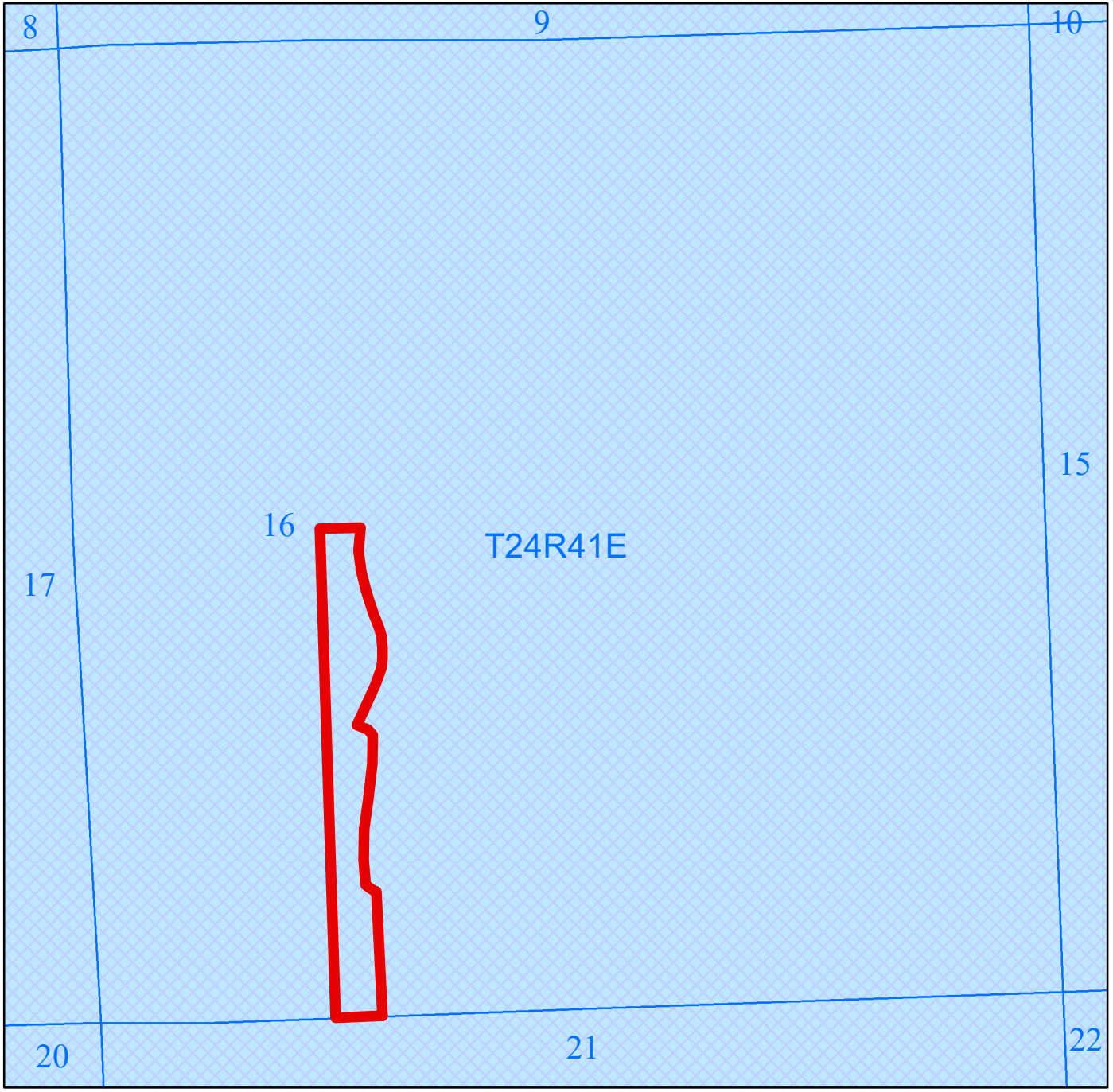

Legend

Picnic_Pines_parcel

Rain on Snow

Rain Dominant

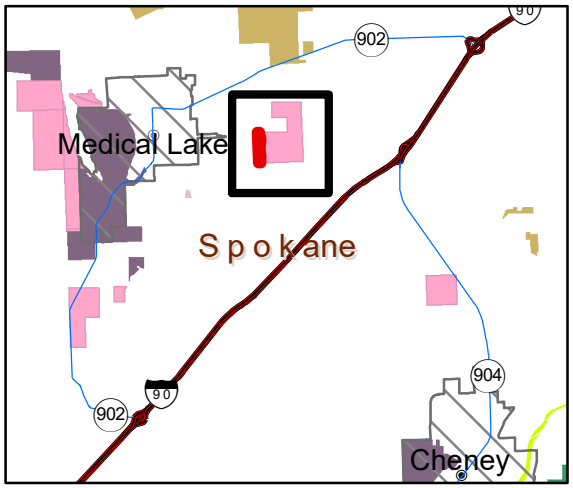

0 0.075 0.15 0.3 0.45 Miles

N

WASHINGTON STATE DEPT OF NATURAL RESOURCES

Disclaimer: Extreme care was used during the compilation of this map to ensure accuracy. However, due to changes in ownership and the need to rely on outside information, the Department of Natural Resources cannot accept responsibility for errors or omissions, and, therefore, there are no warranties which accompany this material.

Created by: Deb Whitney, CRT Division
Date: 7/30/2018