PROPOSED FIELD QUARRY

STEVENS COUNTY

LEGEND

1 MILE

.4" = 1 MILE

N

✱ **QUARRY LOCATION**

TAKEN FROM THE 1998 WASHINGTON ATLAS AND GAZETTEER

RECEIVED
APR 19 2004
Geology and Earth

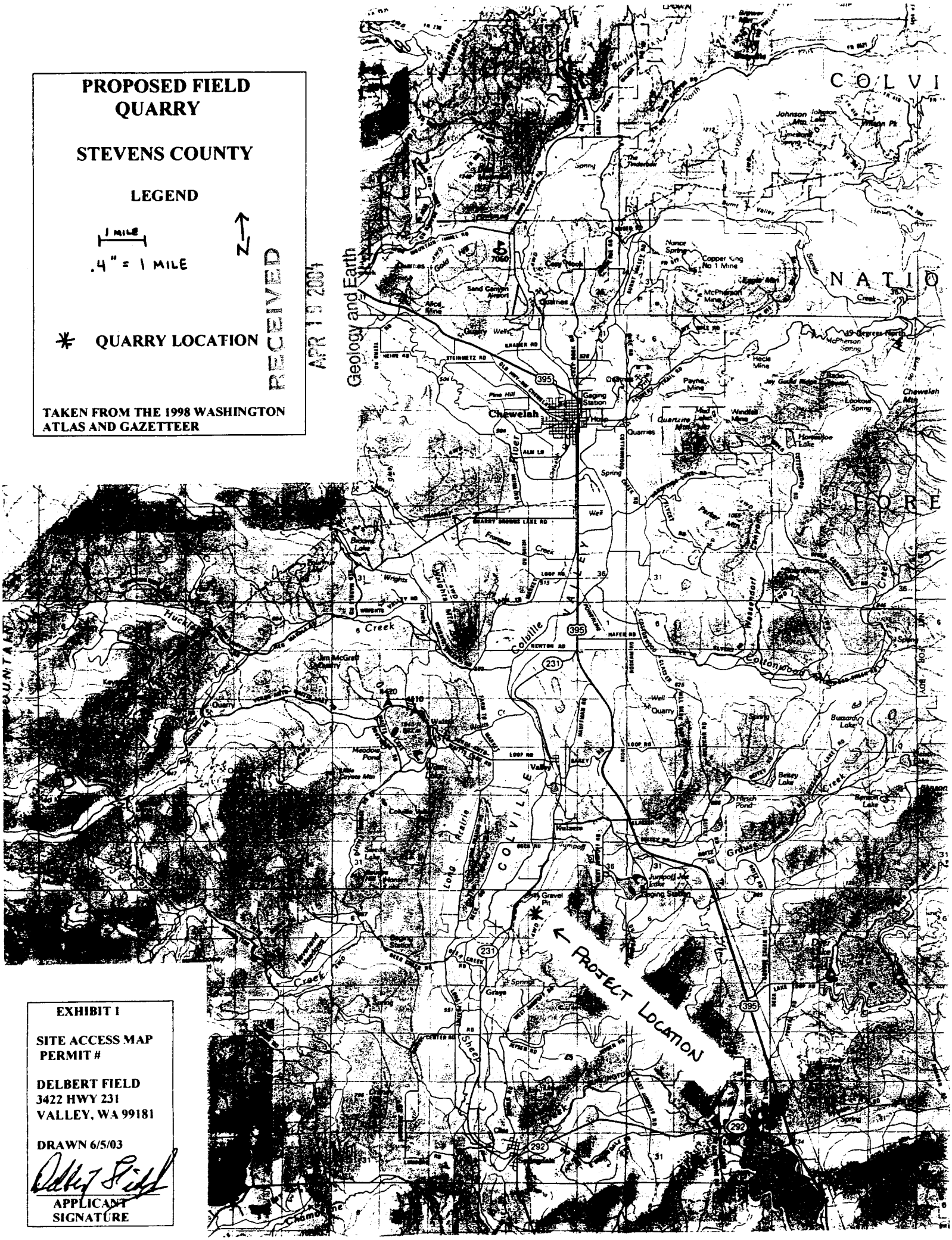

EXHIBIT 1

SITE ACCESS MAP
PERMIT #

DELBERT FIELD
3422 HWY 231
VALLEY, WA 99181

DRAWN 6/5/03

APPLICANT SIGNATURE

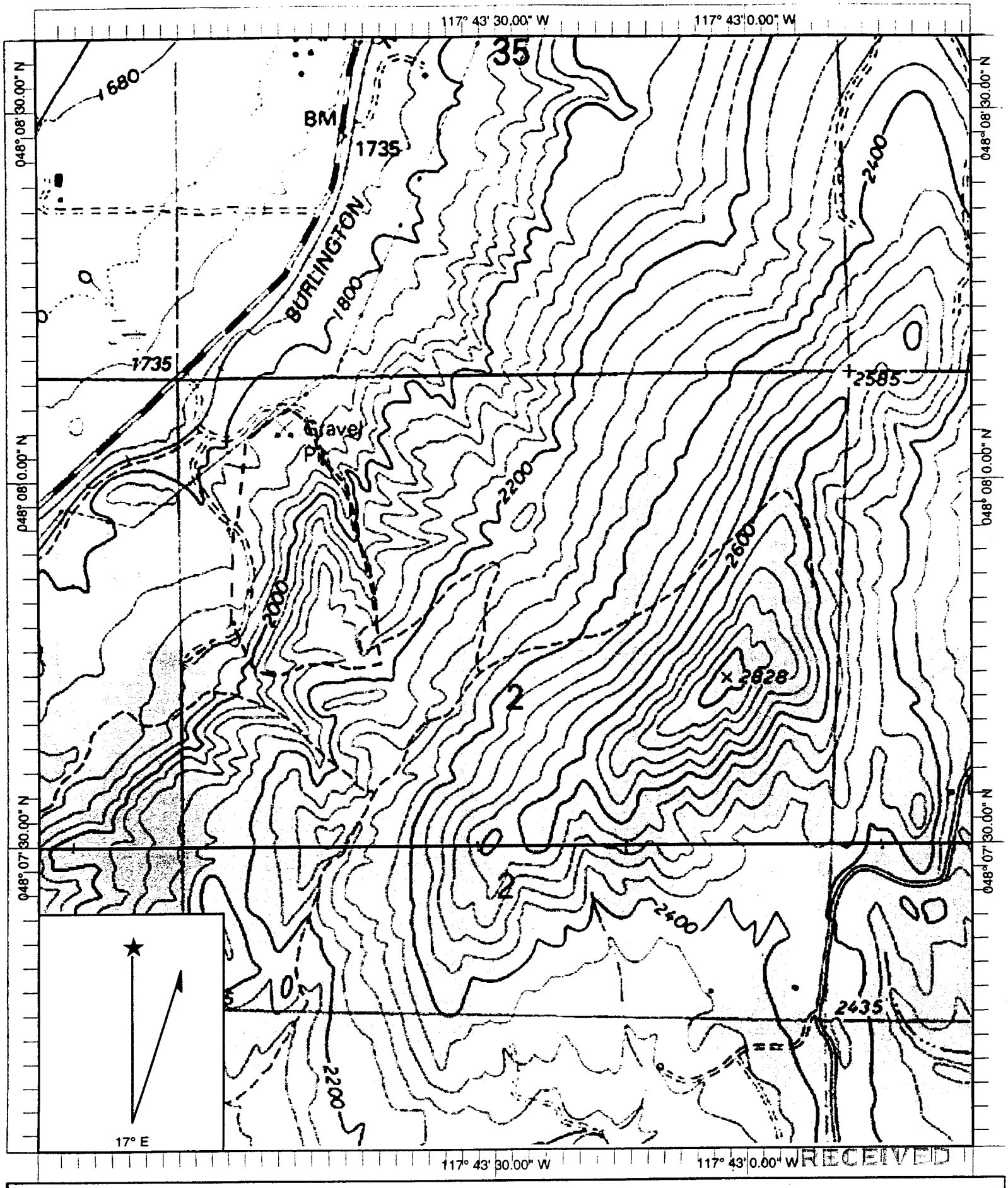

Name: VALLEY
Date: 9/18/2003
Scale: 1 inch equals 1000 feet

Location: FIELD QUARRY - - -
Caption: Sec 2, Twn 30N, Rge 40E in Stevens Co.
contour interval 40 ft

RECEIVED
APR 1 - 2004
Geology and Earth

Copyright (C) 1997, Maptech, Inc.

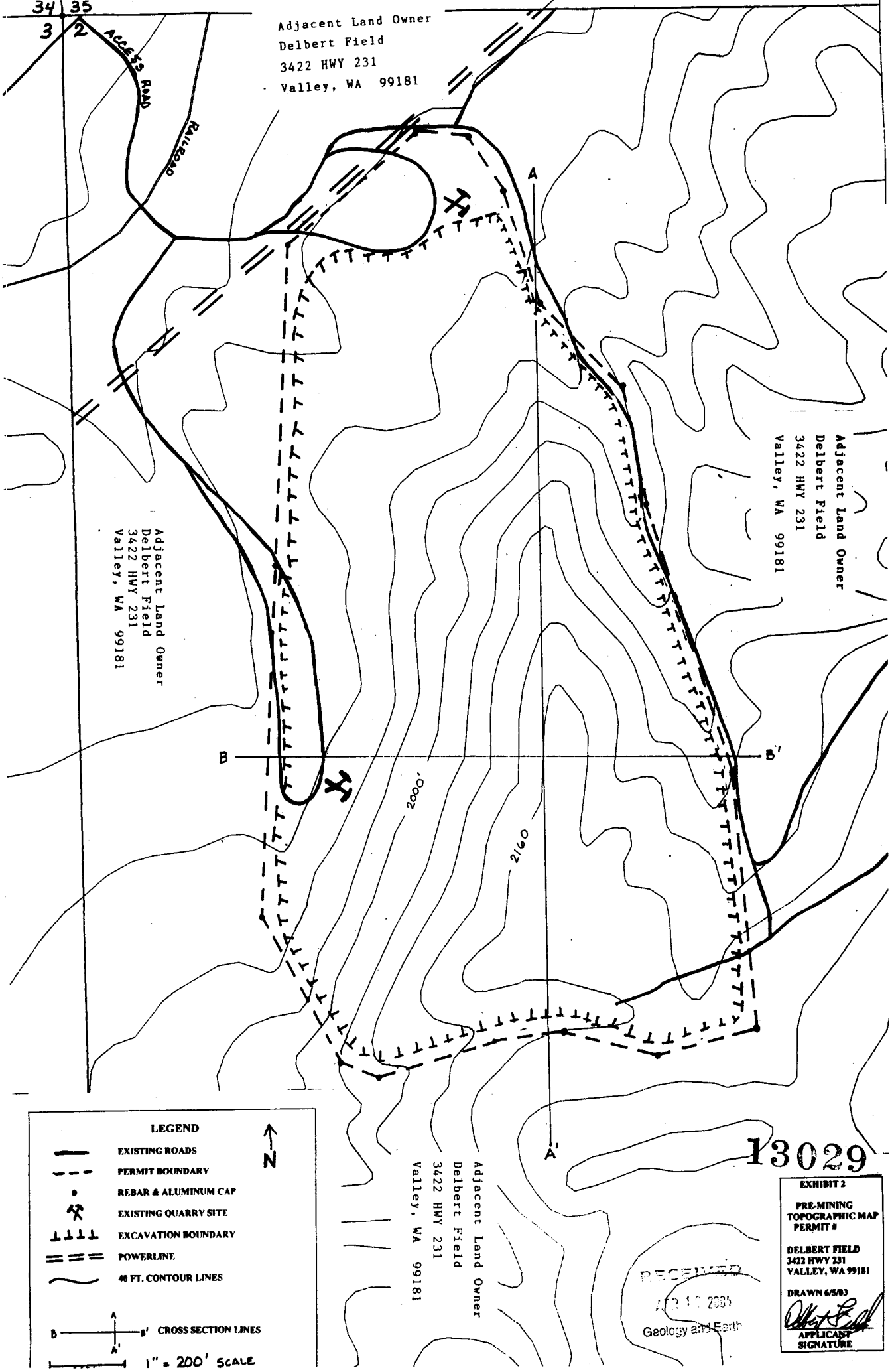
34 35
3 2
ACCESS ROAD
RAILROAD
Adjacent Land Owner
Delbert Field
3422 HWY 231
Valley, WA 99181
A
A'
B
B'
2000'
2160
Adjacent Land Owner
Delbert Field
3422 HWY 231
Valley, WA 99181
Adjacent Land Owner
Delbert Field
3422 HWY 231
Valley, WA 99181
Adjacent Land Owner
Delbert Field
3422 HWY 231
Valley, WA 99181
Adjacent Land Owner
Delbert Field
3422 HWY 231
Valley, WA 99181
LEGEND
EXISTING ROADS
PERMIT BOUNDARY
REBAR & ALUMINUM CAP
EXISTING QUARRY SITE
EXCAVATION BOUNDARY
POWERLINE
40 FT. CONTOUR LINES
N
B A B' A'
CROSS SECTION LINES
1" = 200' SCALE
13029
EXHIBIT 2
PRE-MINING TOPOGRAPHIC MAP
PERMIT #
DELBERT FIELD
3422 HWY 231
VALLEY, WA 99181
DRAWN 6/5/03
APPLICANT SIGNATURE
RECEIVED
Geology and Earth

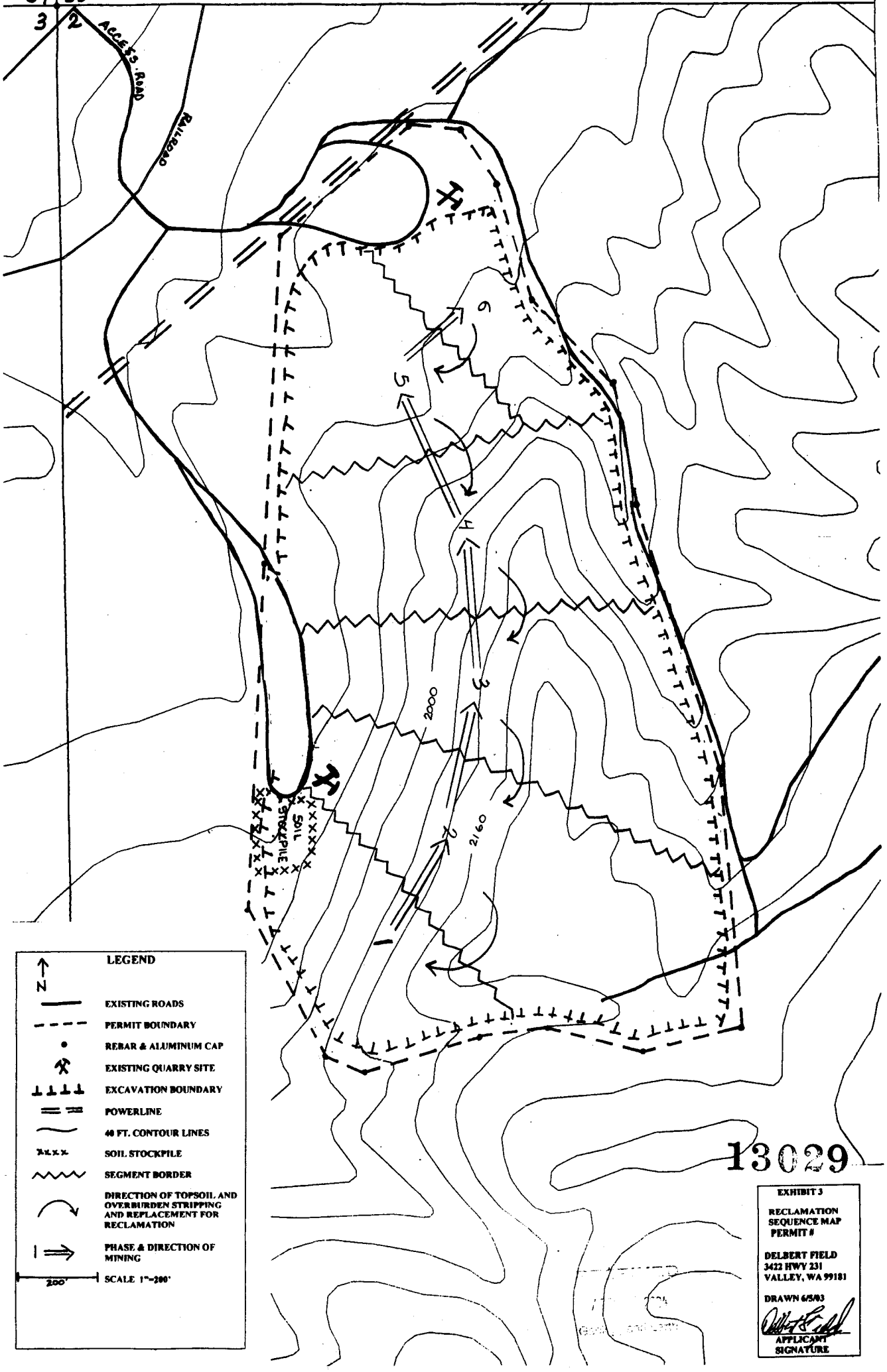
3
2
ACCESS ROAD
RAILROAD
6
5
4
3
2
2000
2160
SOIL STOCKPILE
LEGEND
N
EXISTING ROADS
PERMIT BOUNDARY
REBAR & ALUMINUM CAP
EXISTING QUARRY SITE
EXCAVATION BOUNDARY
POWERLINE
40 FT. CONTOUR LINES
SOIL STOCKPILE
SEGMENT BORDER
DIRECTION OF TOPSOIL AND OVERBURDEN STRIPPING AND REPLACEMENT FOR RECLAMATION
PHASE & DIRECTION OF MINING
200'
SCALE 1"=200'
13029
EXHIBIT 3
RECLAMATION SEQUENCE MAP
PERMIT #
DELBERT FIELD
3422 HWY 231
VALLEY, WA 99181
DRAWN 6/5/03
APPLICANT SIGNATURE

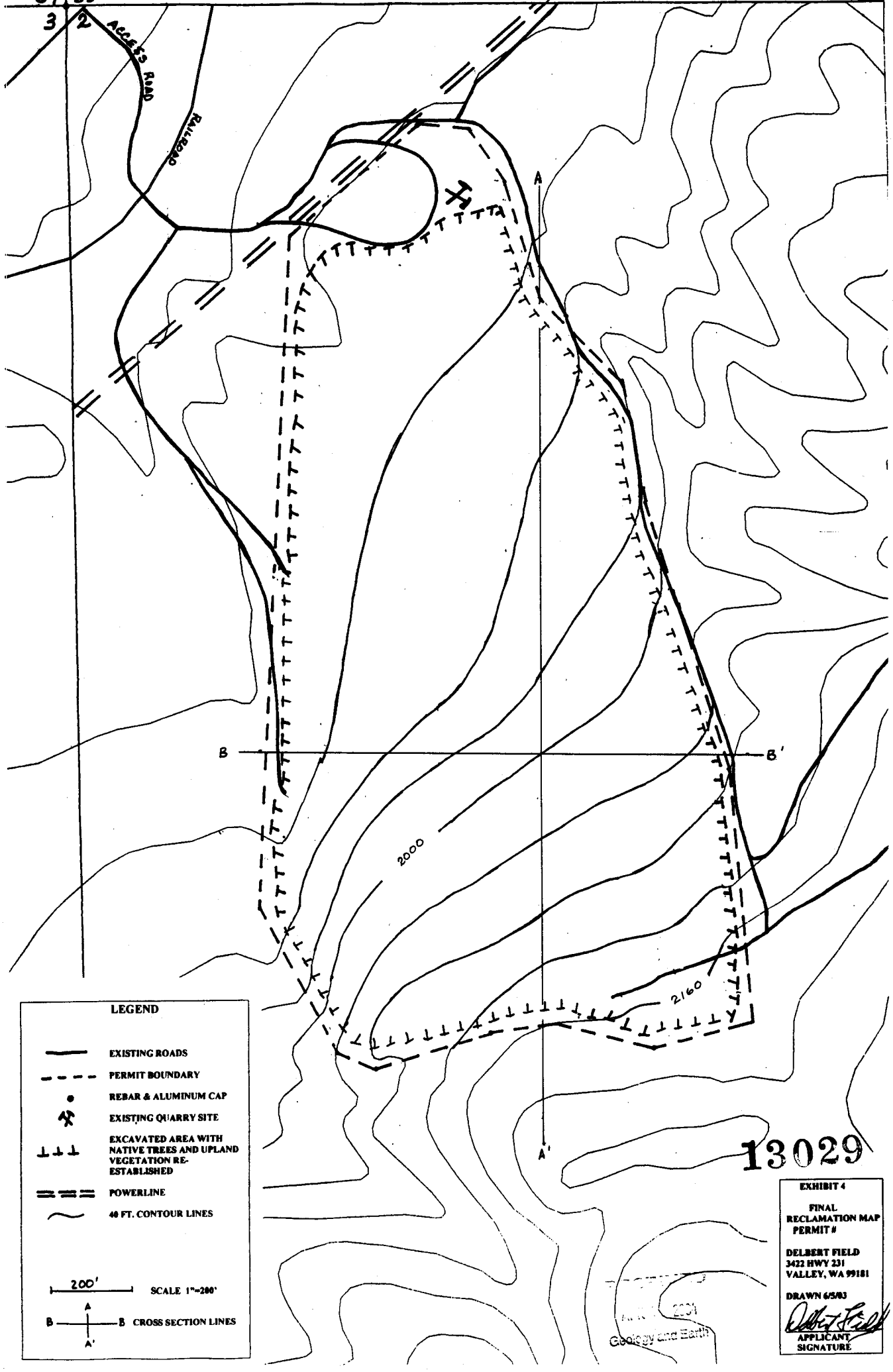
3
2
ACCESS ROAD
RAILROAD
A
A'
B
B'
2000
2160
LEGEND
EXISTING ROADS
PERMIT BOUNDARY
REBAR & ALUMINUM CAP
EXISTING QUARRY SITE
EXCAVATED AREA WITH NATIVE TREES AND UPLAND VEGETATION RE-ESTABLISHED
POWERLINE
40 FT. CONTOUR LINES
200'
SCALE 1"=200'
B B CROSS SECTION LINES
A
A'
13029
EXHIBIT 4
FINAL RECLAMATION MAP
PERMIT #
DELBERT FIELD
3422 HWY 231
VALLEY, WA 99181
DRAWN 6/5/03
APPLICANT SIGNATURE

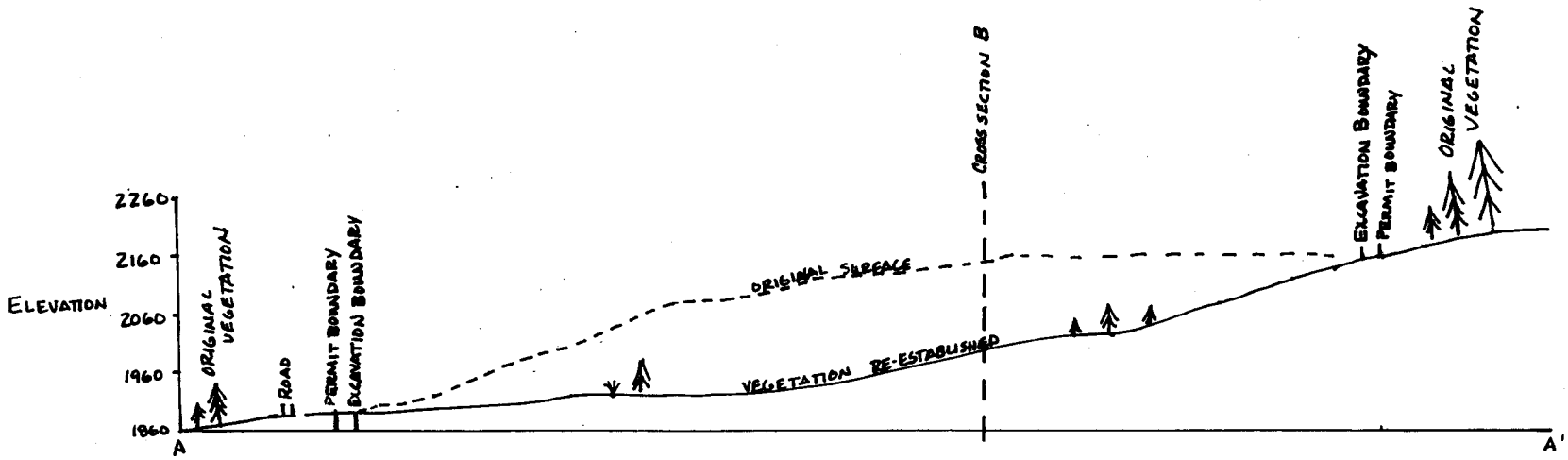

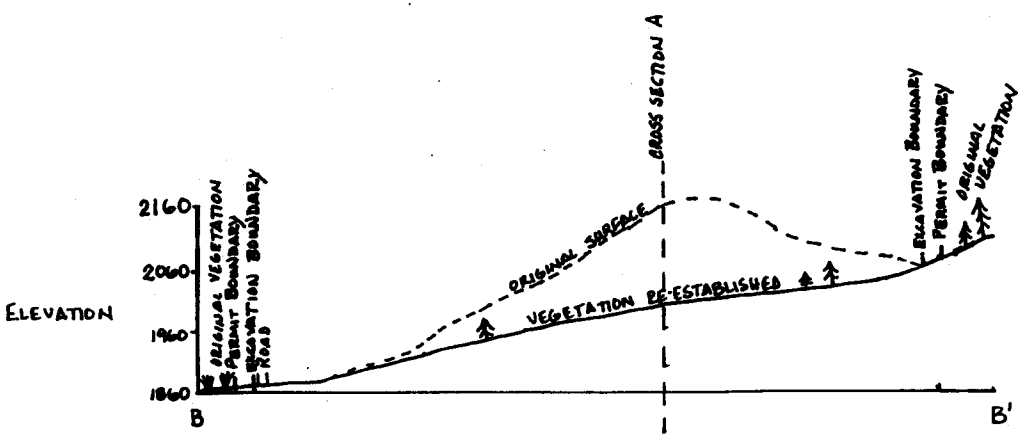

SCALE
HORIZONTAL + VERTICAL
1" = 200'
200'

13029

EXHIBIT 5

CROSS SECTIONS
OF FINAL
RECLAMATION MAP
PERMIT #

DELBERT FIELD
3422 HWY 231
VALLEY, WA 99181

DRAWN 6/5/83

APPLICANT
SIGNATURE