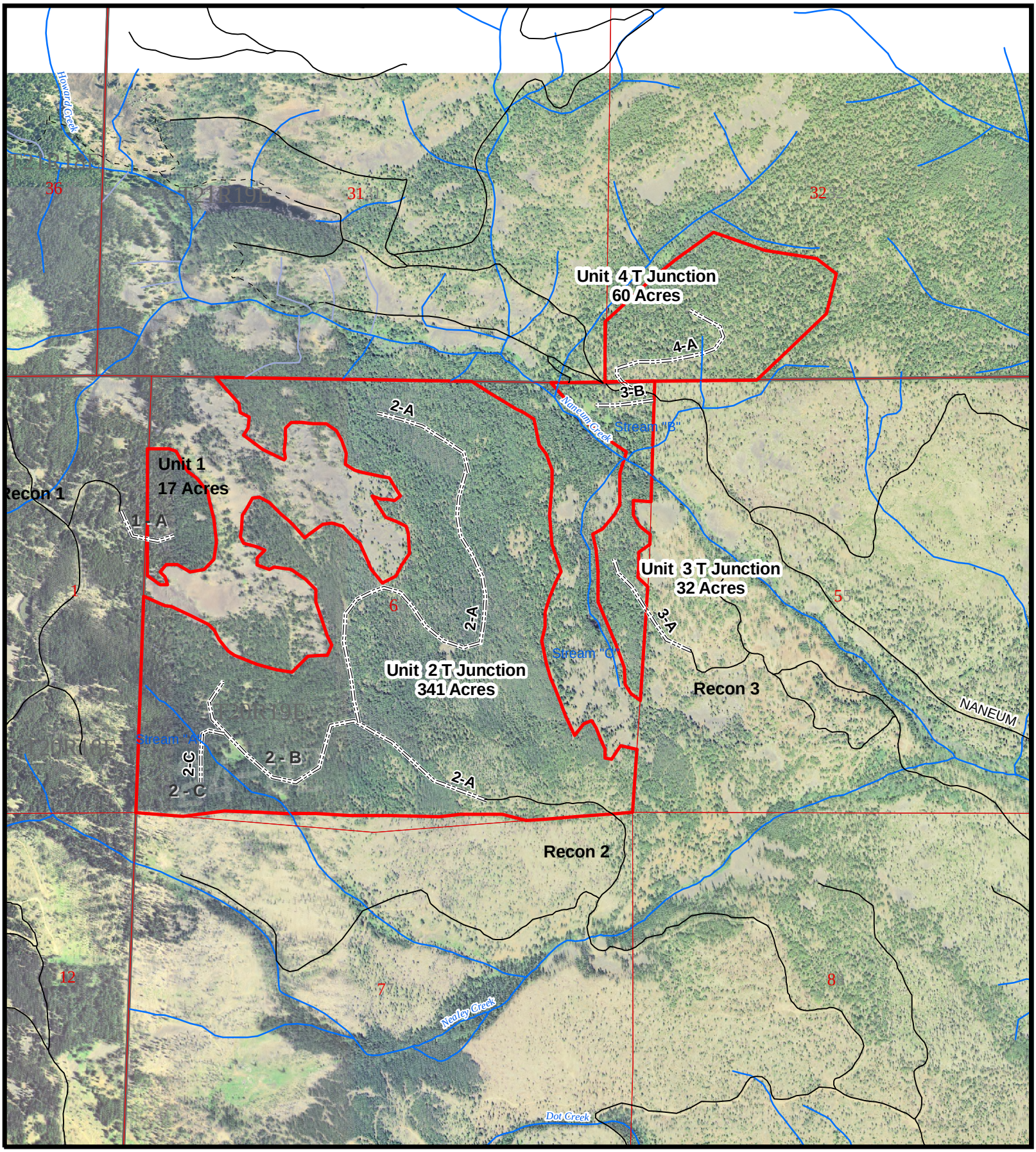

Legend

- Proposed Road
- Unit Boundary
- Existing Roads

\ 2002 Orthophoto

6/22/04

Tamarack Junction FI Timber Sale
Units 1, 2, 3, 4
Sec. 6, T20N, R19E
Sec. 32, T21N, R19E

WASHINGTON STATE DEPARTMENT OF Natural Resources
Doug Sutherland - Commissioner of Public Lands

0 310 620 1,240 1,860 2,480 Feet

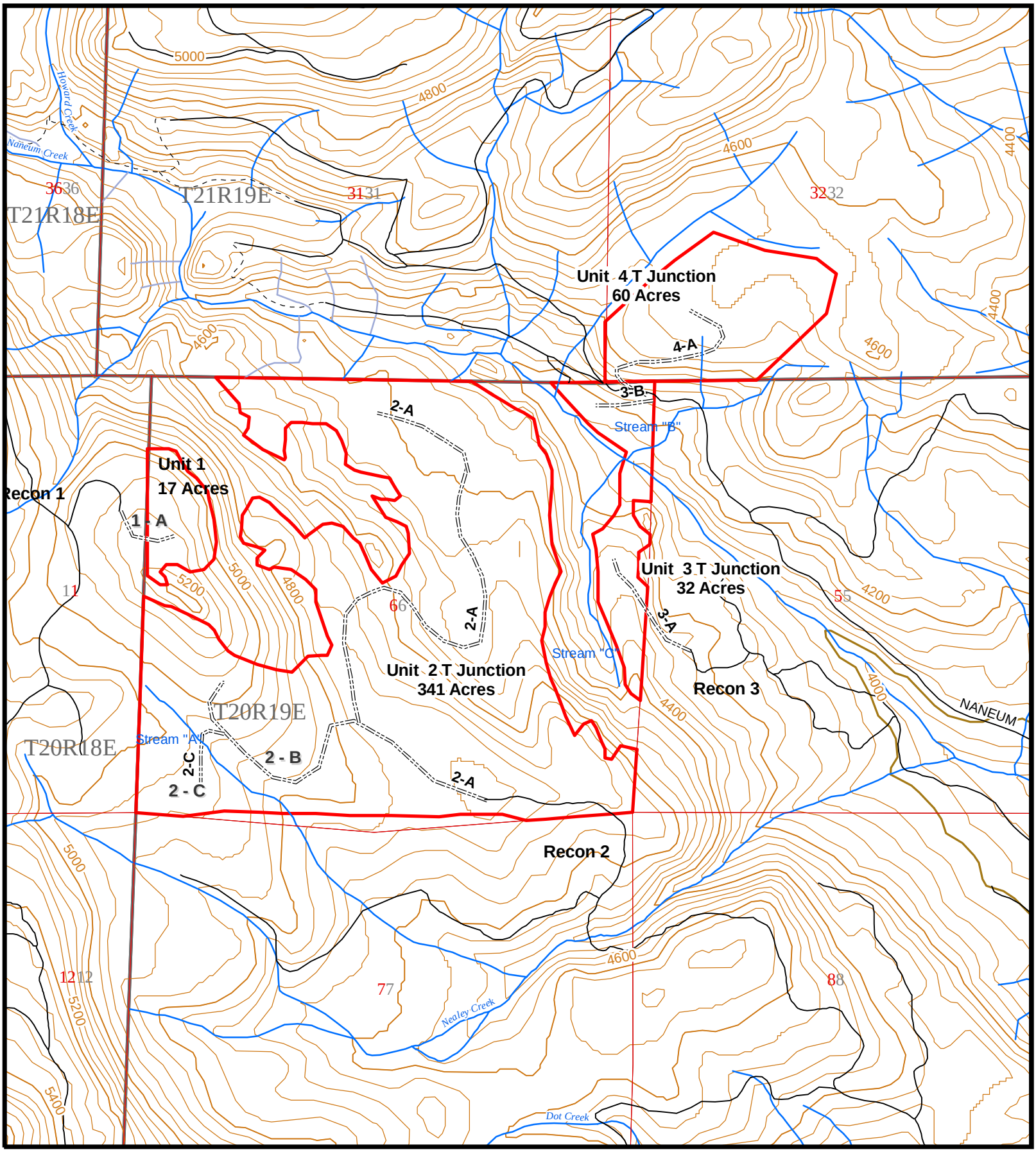

Legend

Proposed Road

Unit Boundary

Existing Roads

\ 2002 Orthophoto

6/22/04

Tamarack Junction FI Timber Sale
Units 1, 2, 3, 4
Sec. 6, T20N, R19E
Sec. 32, T21N, R19E

WASHINGTON STATE DEPARTMENT OF Natural Resources
Doug Sutherland - Commissioner of Public Lands

0 310 620 1,240 1,860 2,480 Feet

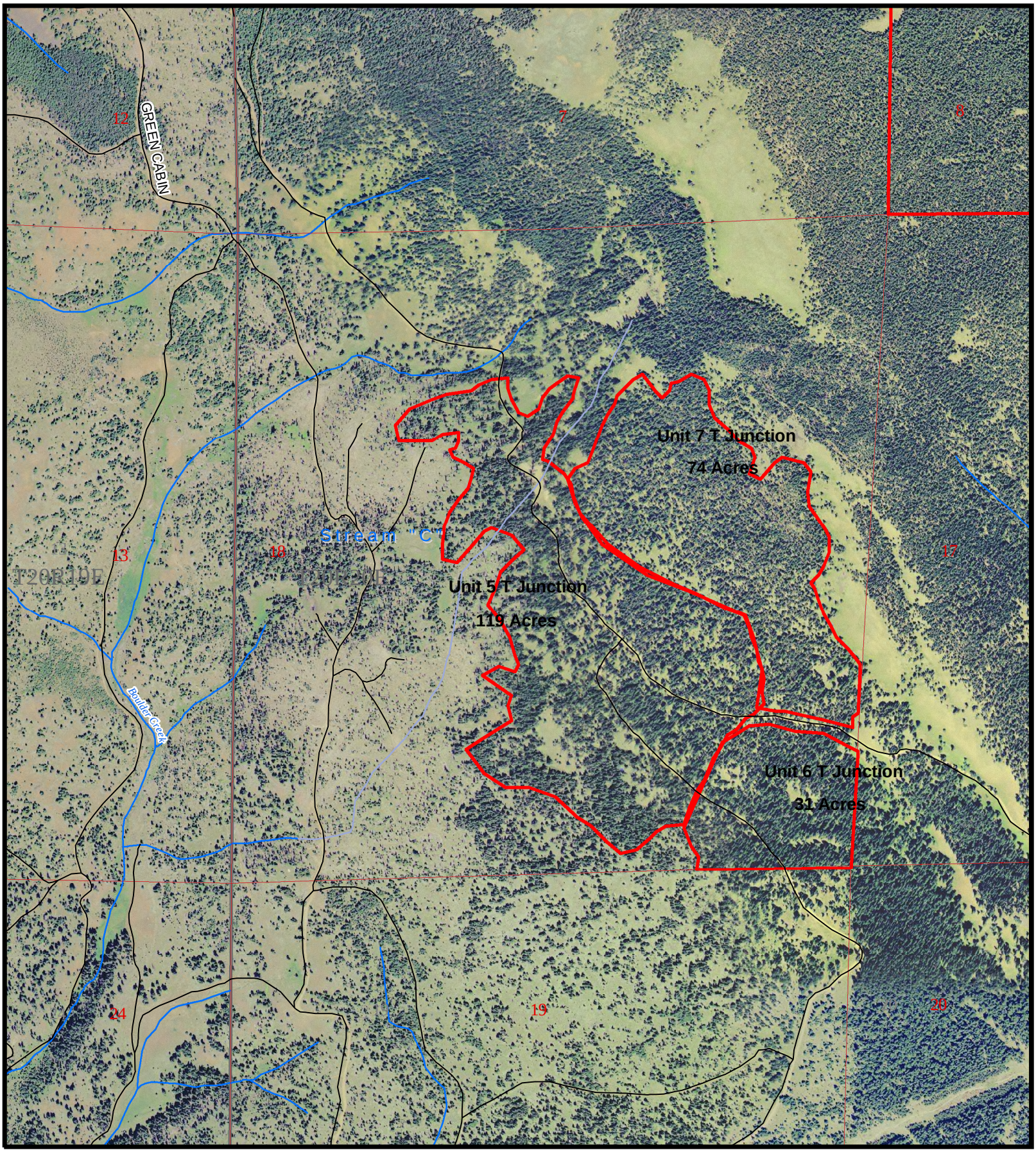

Legend

Proposed Road

Unit Boundary

Existing Roads

\ 2002 Orthophoto

6/22/04

Tamarack Junction FI Timber Sale
Units 5, 6, 7
Sec. 18, T20N, R20E

WASHINGTON STATE DEPARTMENT OF Natural Resources
Doug Sutherland - Commissioner of Public Lands

0 240 480 960 1,440 1,920 Feet

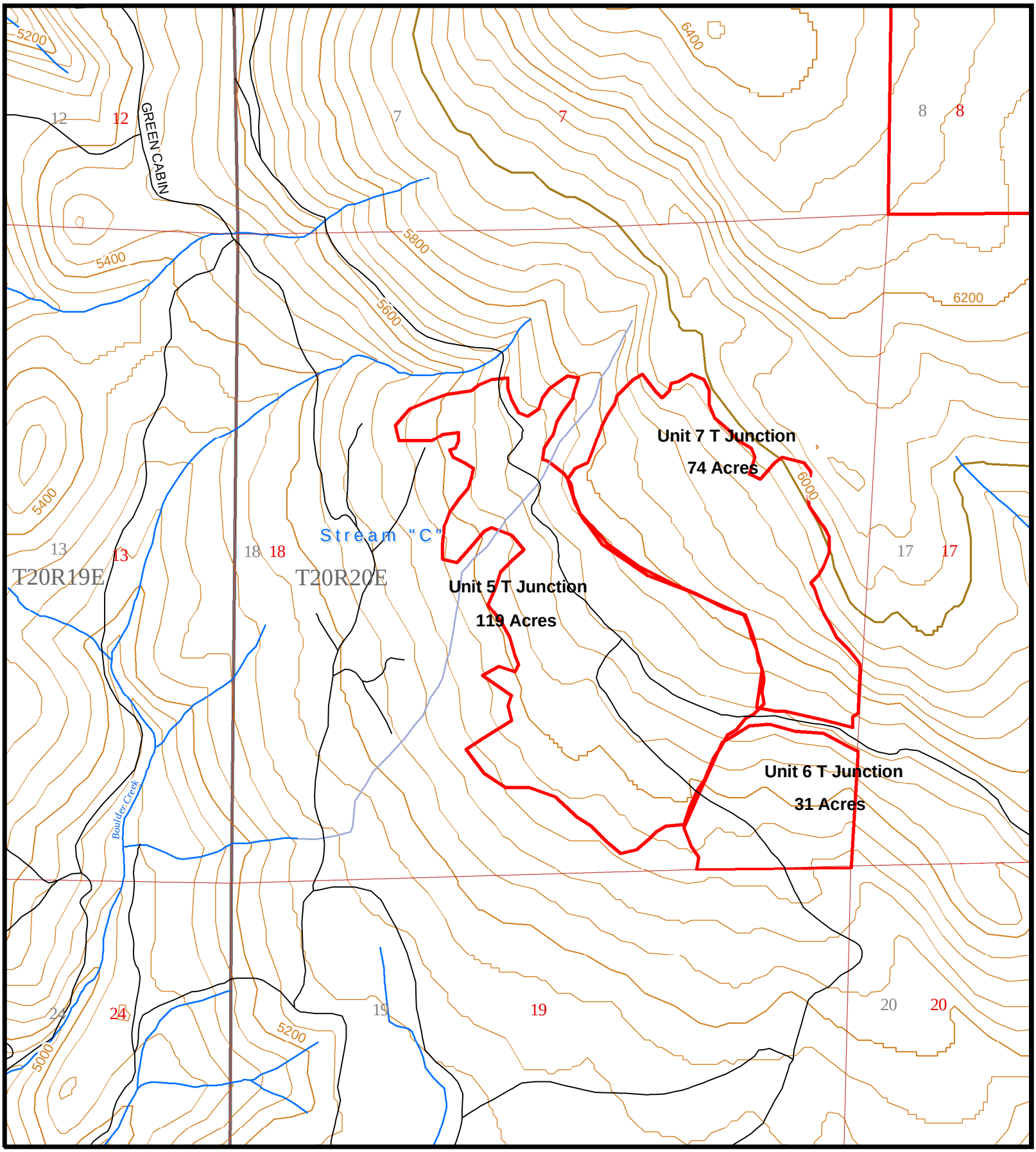

Legend

Proposed Road

Unit Boundary

Existing Roads

\ 2002 Orthophoto

6/22/04

Tamarack Junction FI Timber Sale
Units 5, 6, 7
Sec. 18, T20N, R20E

WASHINGTON STATE DEPARTMENT OF Natural Resources
Doug Sutherland - Commissioner of Public Lands

0 240 480 960 1,440 1,920 Feet