Appendix F 2-1 Columbia Spotted Frog, *Rana luteiventris*: Species distribution

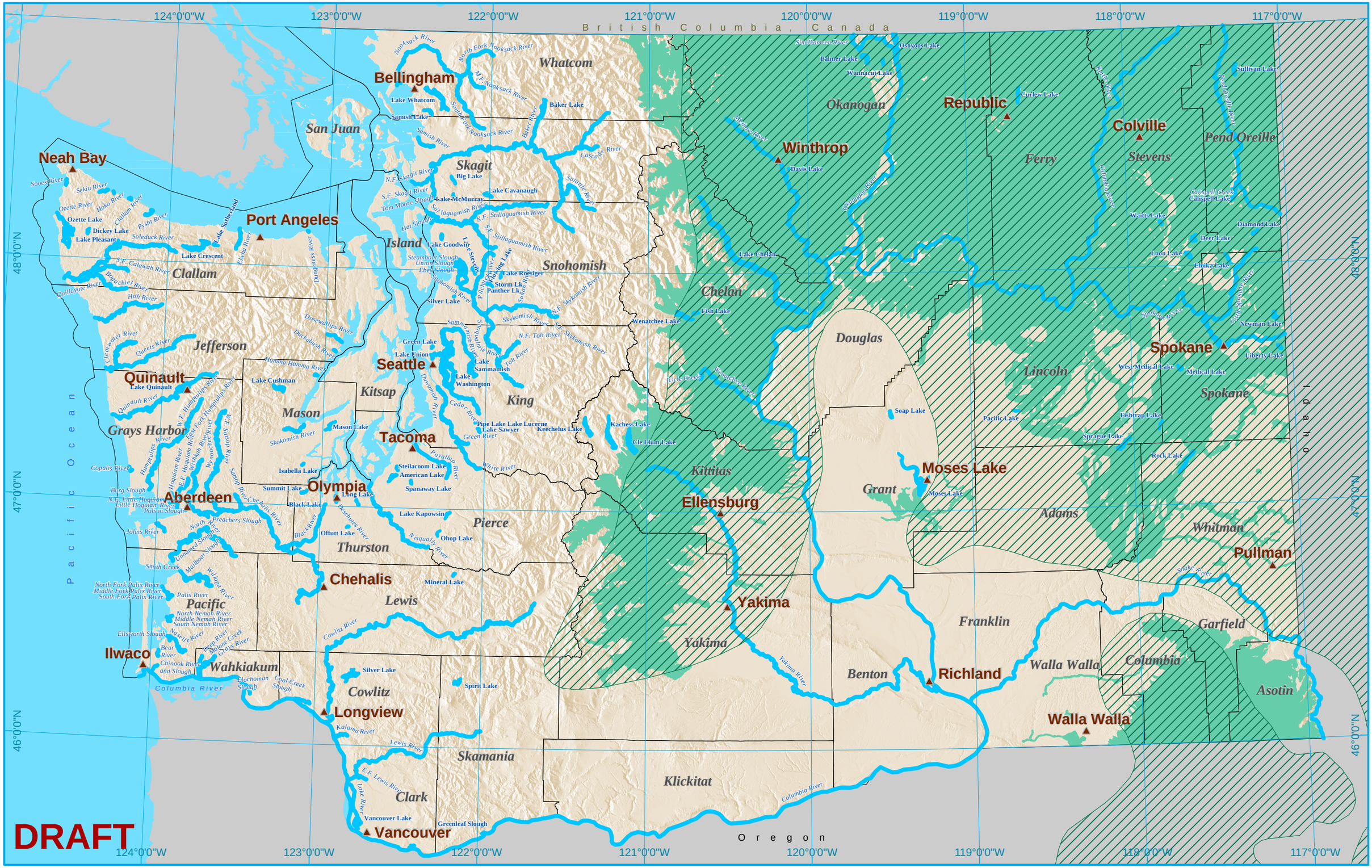

This map is for planning purposes only. Extreme care was used during the compilation of this map to ensure accuracy. Washington's Department of Natural Resources, ENTRIX and Battelle cannot accept responsibilty for errors or omissions, and therefore, there are no warranties that accompany this material.

WASHINGTON STATE DEPARTMENT OF Natural Resources

ENTRIX

Battelle The Business of Innovation

N

July 11, 2005

20 10 0 20 40 60 Miles

30 15 0 30 60 90 Kilometers

1:1,800,000

Data Sources
Species Predicted Distribution: Washington GAP Project.
Species Generalized Distribution: Interior Columbia Basin Ecosystem Management Project.
Navigability: Washington Department of Natural Resources, navlakes and navstr2004.

- Columbia Spotted Frog Predicted Distribution
- Columbia Spotted Frog Generalized Distribution
- Definitely or Probably Navigable Streams
- Definitely or Probably Navigable Lakes
- Major Cities
- County Boundaries

Appendix F 2-2 Northern Leopard Frog, *Rana pipiens*: Species Distribution

This map is for planning purposes only. Extreme care was used during the compilation of this map to ensure accuracy. Washington's Department of Natural Resources, ENTRIX and Battelle cannot accept responsibilty for errors or omissions, and therefore, there are no warranties that accompany this material.

WASHINGTON STATE DEPARTMENT OF Natural Resources

ENTRIX

Battelle The Business of Innovation

N

July 11, 2005

20 10 0 20 40 60 Miles

30 15 0 30 60 90 Kilometers

1:1,800,000

Data Sources
Species Observations: Washington Department of Fish and Wildlife.
Species Predicted Distribution: Washington GAP Project.
Species Generalized Distribution: Interior Columbia Basin Ecosystem Management Project.
Navigability: Washington Department of Natural Resources, navlakes and navstr2004.

- Northern Leopard Frog Observations
- Northern Leopard Frog Predicted Distribution
- Northern Leopard Frog Generalized Distribution
- Definitely or Probably Navigable Lakes
- Major Cities
- County Boundaries
- Definitely or Probably Navigable Streams

Appendix F 2-3 Coastal Tailed Frog, *Ascaphus truei*: Species distribution

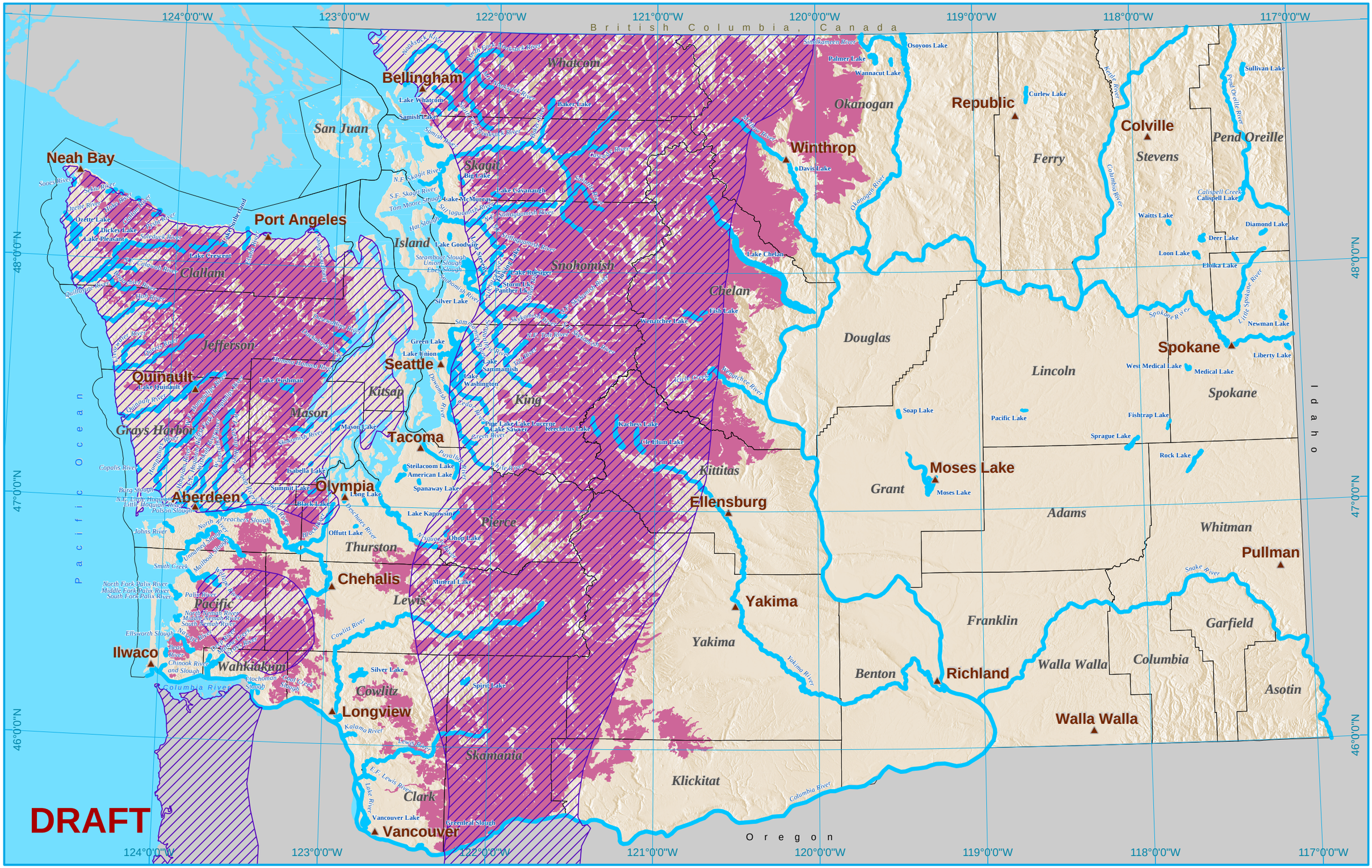

This map is for planning purposes only. Extreme care was used during the compilation of this map to ensure accuracy. Washington's Department of Natural Resources, ENTRIX and Battelle cannot accept responsibilty for errors or omissions, and therefore, there are no warranties that accompany this material.

WASHINGTON STATE DEPARTMENT OF Natural Resources

ENTRIX

Battelle The Business of Innovation

N

July 11, 2005

20 10 0 20 40 60 Miles

30 15 0 30 60 90 Kilometers

1:1,800,000

Data Sources
Species Predicted Distribution: Washington GAP Project.
Species Generalized Distribution: Interior Columbia Basin Ecosystem Management Project.
Navigability: Washington Department of Natural Resources, navlakes and navstr2004.

- Tailed Frog Generalized Distribution
- Tailed Frog Predicted Distribution
- Definitely or Probably Navigable Streams
- Definitely or Probably Navigable Lakes
- Major Cities
- County Boundaries

Appendix F 2-4 Oregon Spotted Frog, *Rana pretiosa*: Species distribution

This map is for planning purposes only. Extreme care was used during the compilation of this map to ensure accuracy. Washington's Department of Natural Resources, ENTRIX and Battelle cannot accept responsibilty for errors or omissions, and therefore, there are no warranties that accompany this material.

WASHINGTON STATE DEPARTMENT OF Natural Resources

ENTRIX

Battelle The Business of Innovation

N

March 11, 2005

20 10 0 20 40 60 Miles

30 15 0 30 60 90 Kilometers

1:1,800,000

Data Sources
Species Observations: Washington Department of Natural Resources - Herp Atlas.
Species Predicted Distribution: Washington GAP Project.
Navigability: Washington Department of Natural Resources, navlakes and navstr2004.

- Oregon Spotted Frog Observations
- Oregon Spotted Frog Predicted Distribution
- Definitely or Probably Navigable Streams
- Definitely or Probably Navigable Lakes
- Major Cities
- County Boundaries

Appendix F 2-5 Western Toad, *Bufo boreas*: Species distribution

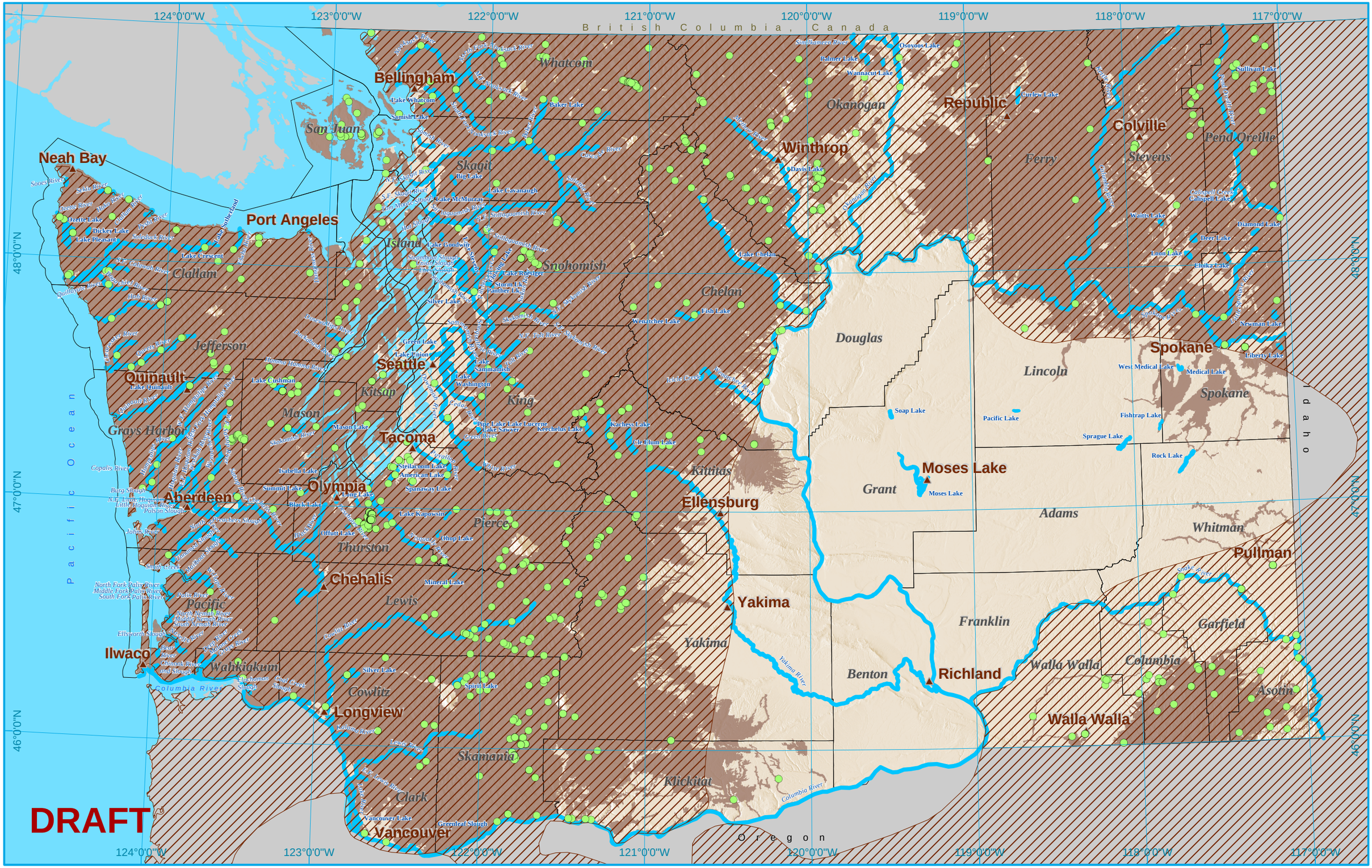

This map is for planning purposes only. Extreme care was used during the compilation of this map to ensure accuracy. Washington's Department of Natural Resources, ENTRIX and Battelle cannot accept responsibilty for errors or omissions, and therefore, there are no warranties that accompany this material.

WASHINGTON STATE DEPARTMENT OF Natural Resources

ENTRIX

Battelle The Business of Innovation

N

July 11, 2005

20 10 0 20 40 60 Miles

30 15 0 30 60 90 Kilometers

1:1,800,000

Data Sources
Species Observations: Washington Department of Natural Resources - Herp Atlas.
Species Predicted Distribution: Washington GAP Project.
Species Generalized Distribution: Interior Columbia Basin Ecosystem Management Project.
Navigability: Washington Department of Natural Resources, navlakes and navstr2004.

- Western Toad Observations
- Western Toad Predicted Distribution
- Western Toad Generalized Distribution
- Definitely or Probably Navigable Streams
- Major Cities
- County Boundaries
- Definitely or Probably Navigable Lakes

Appendix F 2-6 Cascades Frog, *Rana cascadae*: Species distribution

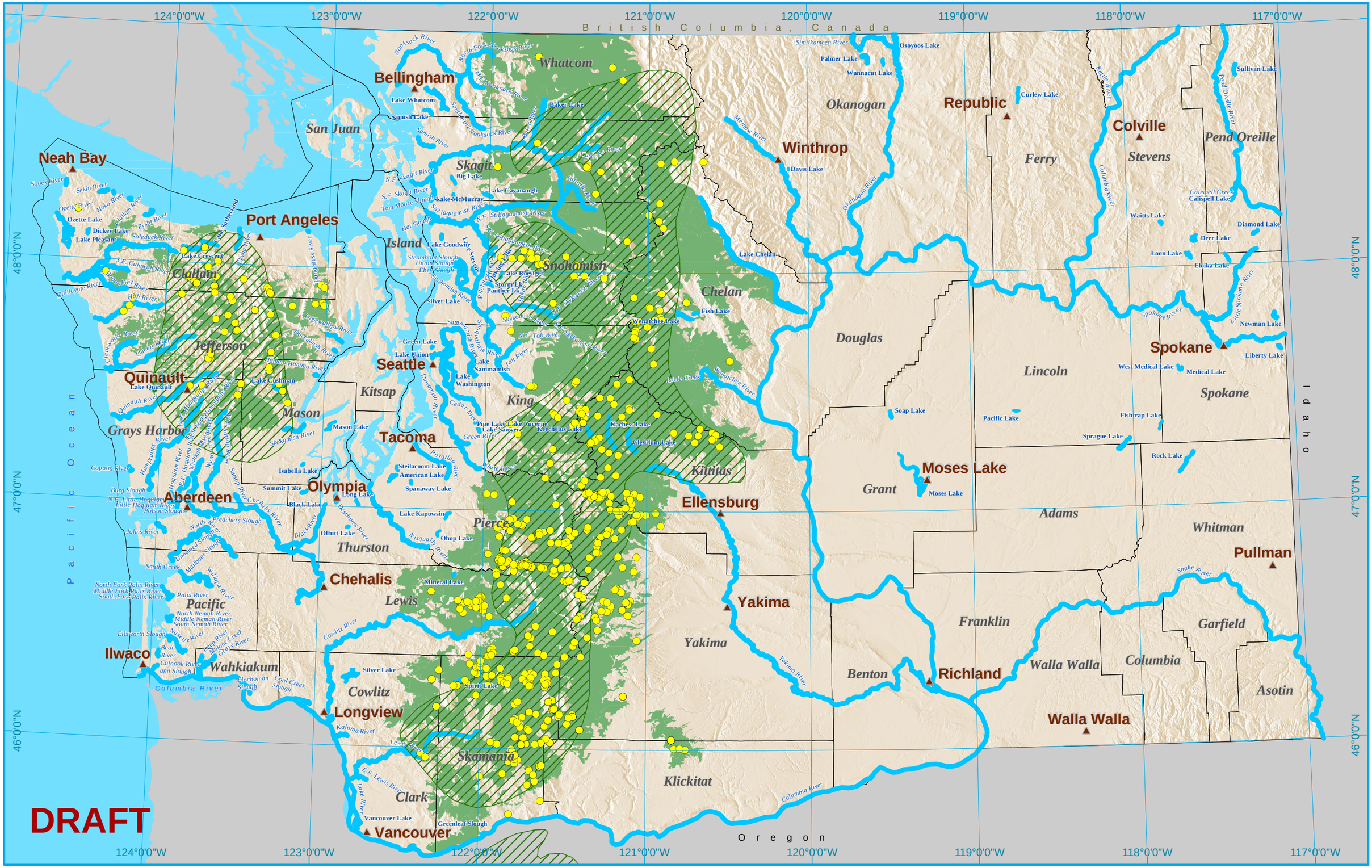

This map is for planning purposes only. Extreme care was used during the compilation of this map to ensure accuracy. Washington's Department of Natural Resources, ENTRIX and Battelle cannot accept responsibilty for errors or omissions, and therefore, there are no warranties that accompany this material.

WASHINGTON STATE DEPARTMENT OF Natural Resources

ENTRIX

Battelle The Business of Innovation

N

July 11, 2005

20 10 0 20 40 60 Miles

30 15 0 30 60 90 Kilometers

1:1,800,000

Data Sources
Species Observations: Washington Department of Natural Resources - Herp Atlas.
Species Predicted Distribution: Washington GAP Project.
Species Generalized Distribution: Interior Columbia Basin Ecosystem Management Project.
Navigability: Washington Department of Natural Resources, navlakes and navstr2004.

- Cascades Frog Observations
- Cascades Frog Predicted Distribution
- Cascades Frog Generalized Distribution
- Definitely or Probably Navigable Streams
- Major Cities
- County Boundaries
- Definitely or Probably Navigable Lakes

Appendix F 2-7 Rocky Mountain Tailed Frog, *Ascaphus montanus*: Species distribution

This map is for planning purposes only. Extreme care was used during the compilation of this map to ensure accuracy. Washington's Department of Natural Resources, ENTRIX and Battelle cannot accept responsibility for errors or omissions, and therefore, there are no warranties that accompany this material.

WASHINGTON STATE DEPARTMENT OF Natural Resources

ENTRIX

Battelle The Business of Innovation

N

July 11, 2005

20 10 0 20 40 60 Miles

30 15 0 30 60 90 Kilometers

1:1,800,000

Data Sources
Species Predicted Distribution: Washington GAP Project.
Species Generalized Distribution: Interior Columbia Basin Ecosystem Management Project.
Navigability: Washington Department of Natural Resources, navlakes and navstr2004.

- Rocky Mountain Tailed Frog Predicted Distribution
- Rocky Mountain Tailed Frog Generalized Distribution
- Definitely or Probably Navigable Lakes
- Definitely or Probably Navigable Streams
- Major Cities
- County Boundaries

Appendix F 2-8 Northern Red-legged Frog, *Rana aurora*: Species distribution

This map is for planning purposes only. Extreme care was used during the compilation of this map to ensure accuracy. Washington's Department of Natural Resources, ENTRIX and Battelle cannot accept responsibilty for errors or omissions, and therefore, there are no warranties that accompany this material.

WASHINGTON STATE DEPARTMENT OF Natural Resources

ENTRIX

Battelle The Business of Innovation

N

July 11, 2005

20 10 0 20 40 60 Miles

30 15 0 30 60 90 Kilometers

1:1,800,000

Data Sources
Species Observations: Washington Department of Natural Resources - Herp Atlas.
Species Predicted Distribution: Washington GAP Project.
Species Generalized Distribution: Interior Columbia Basin Ecosystem Management Project.
Navigability: Washington Department of Natural Resources, navlakes and navstr2004.

- Red-legged Frog Observations
- Red-legged Frog Predicted Distribution
- Red-legged Frog Generalized Distribution
- Definitely or Probably Navigable Lakes
- Major Cities
- County Boundaries
- Definitely or Probably Navigable Streams

Appendix F 2-9 Western Pond Turtle, *Clemmys marmorata*: Species distribution

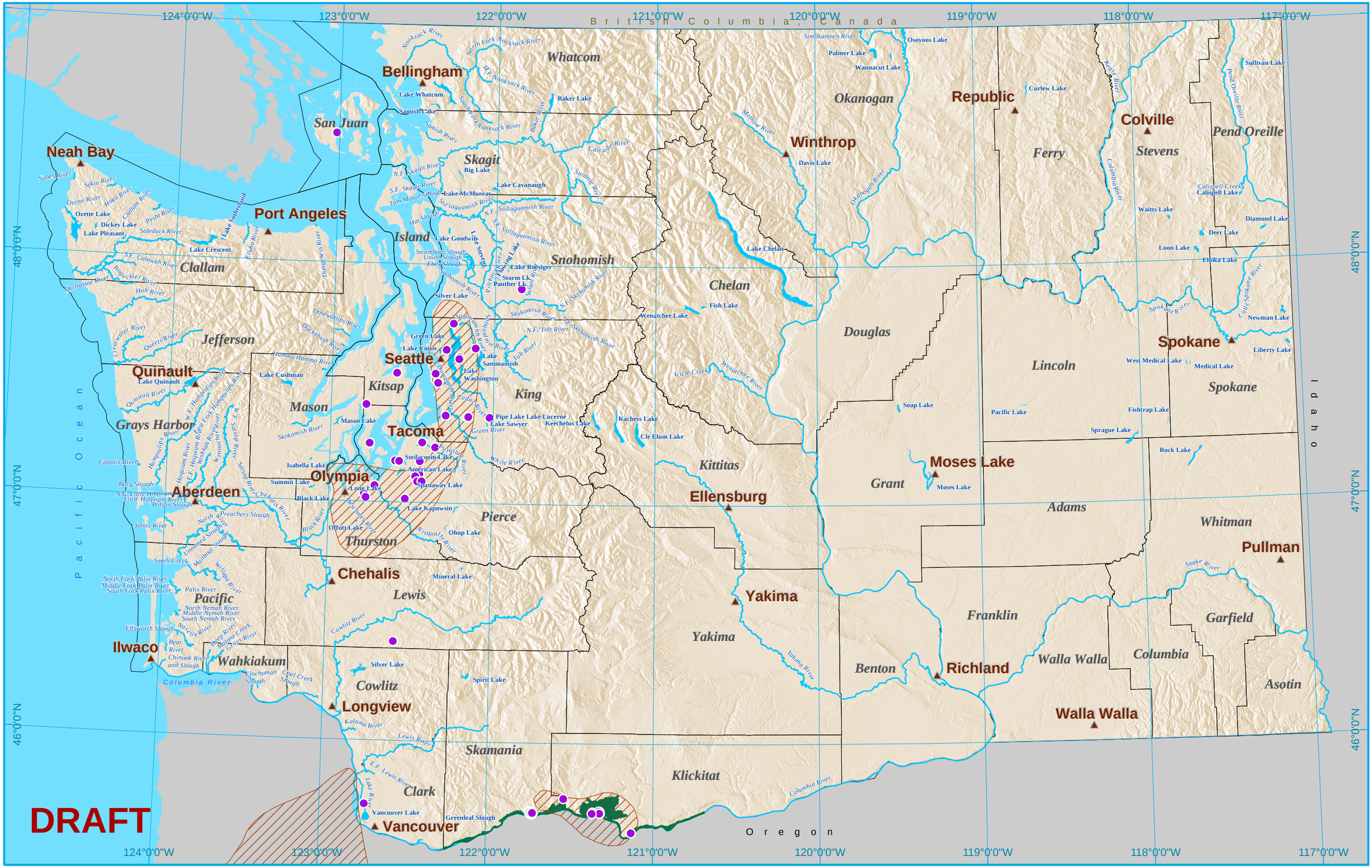

This map is for planning purposes only. Extreme care was used during the compilation of this map to ensure accuracy. Washington's Department of Natural Resources, ENTRIX and Battelle cannot accept responsibilty for errors or omissions, and therefore, there are no warranties that accompany this material.

WASHINGTON STATE DEPARTMENT OF Natural Resources

ENTRIX

Battelle The Business of Innovation

N

July 11, 2005

20 10 0 20 40 60 Miles

30 15 0 30 60 90 Kilometers

1:1,800,000

Data Sources
Species Observations: Washington Department of Natural Resources - Herp Atlas.
Species Predicted Distribution: Washington GAP Project.
Species Generalized Distribution: Interior Columbia Basin Ecosystem Management Project.
Navigability: Washington Department of Natural Resources, navlakes and navstr2004.

- Western Pond Turtle Observations
- Western Pond Turtle Generalized Distribution
- Western Pond Turtle Predicted Distribution
- Definitely or Probably Navigable Streams
- Major Cities
- County Boundaries
- Definitely or Probably Navigable Lakes