Disclaimer: Portions of this report were not available in their final electronic version. In some cases, missing sections were scanned. In other cases, modified draft versions, which look slightly different from the original print versions, were substituted. Although the formatting may look different from the print version of this report, in no case were the data changed in any way.

Resource Planning & Asset Mgmt. Division

Mineral Trust: 03

Township/Range: 28-14W Section: 30

Timber Trust: 03

County: Clallam Legal Acres: 78.91

Contract Trust:
CNTTRS (trust code for lands sold under contract)

Legal Description: Tract 240 Program Index: 335
S2SE4

Tim.Who:
(non-DNR party involved in timbered land exchange)

Purchase: 11 Winney Exchange:

Tim.Yr: Tim.Mo:
(timber removal deadline on land exchange parcel)

Sale: Other:

Flag:
(warning to check tract book for details)

Included in HCP: yes Designation: DESF
(NRF, Dispersal, No Role)

Other Sensitive Species Designation

HCP Inclusion - Year: 1998 Month: Oct

Comments:
(justification for parcel not being in the HCP)

Township: t28r14w
Section: 30

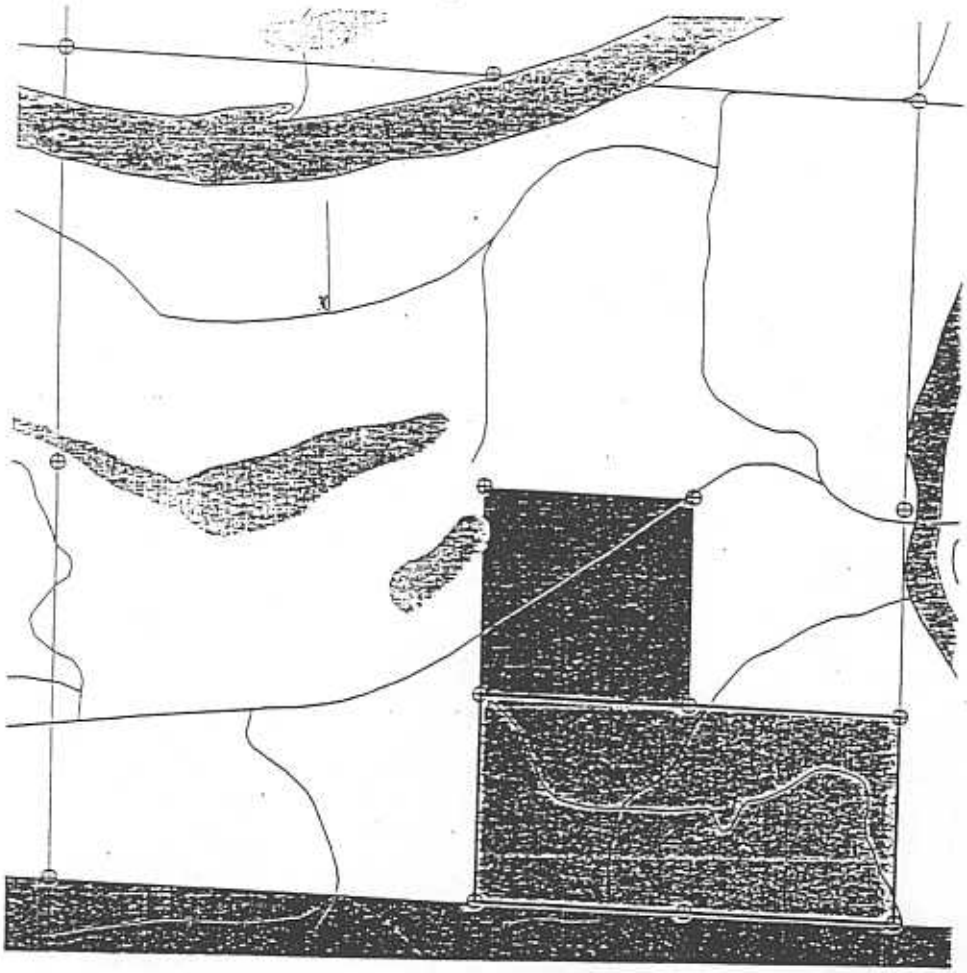

Granted Trusts

Forest Board
(Forest Board Transfer, Forest Board Purchase)

NRCA, NAP
(Natural Resource Conservation Areas, Natural Area Preserves)

DNR Land Sale
DNR Land Exchanged
DNR Land Transfer

Land Purchase or Land Acquired (through land exchange)

WASHINGTON STATE DEPARTMENT OF
Natural Resources

DNR Ownership Update Information Date: [illegible]
Resource Planning & Asset Mgmt. Division

Township/Range: 29-15W Section: 03
County: Clallam Legal Acres: 74.93
Legal Description: Tract 245 Program Index: 335
G.L 2, 6, 7 except pt. conveyed to USA
Purchase: 118, Winney Exchange:
Sale: Other:

Surface Trust: [illegible]
Mineral Trust: [illegible] 50% interest only - [illegible]
Timber Trust: 03
Contract Trust:
CNT.TRS (trust code for lands sold under contract)
Tim.Who:
(non-DNR party involved in timbered land exchange)
Tim.Yr: Tim.Mo:
(timber removal deadline on land exchange parcel)
Flag:
(warning to check tract book for details)

Included in HCP: yes Designation: DESF
(NRF, Dispersal, No Role)
HCP Inclusion - Year: 1998 Month: Oct

Other Sensitive Species Designation:

Comments:
(justification for parcel not being in the HCP)

Township: t29r15w
Section: 03

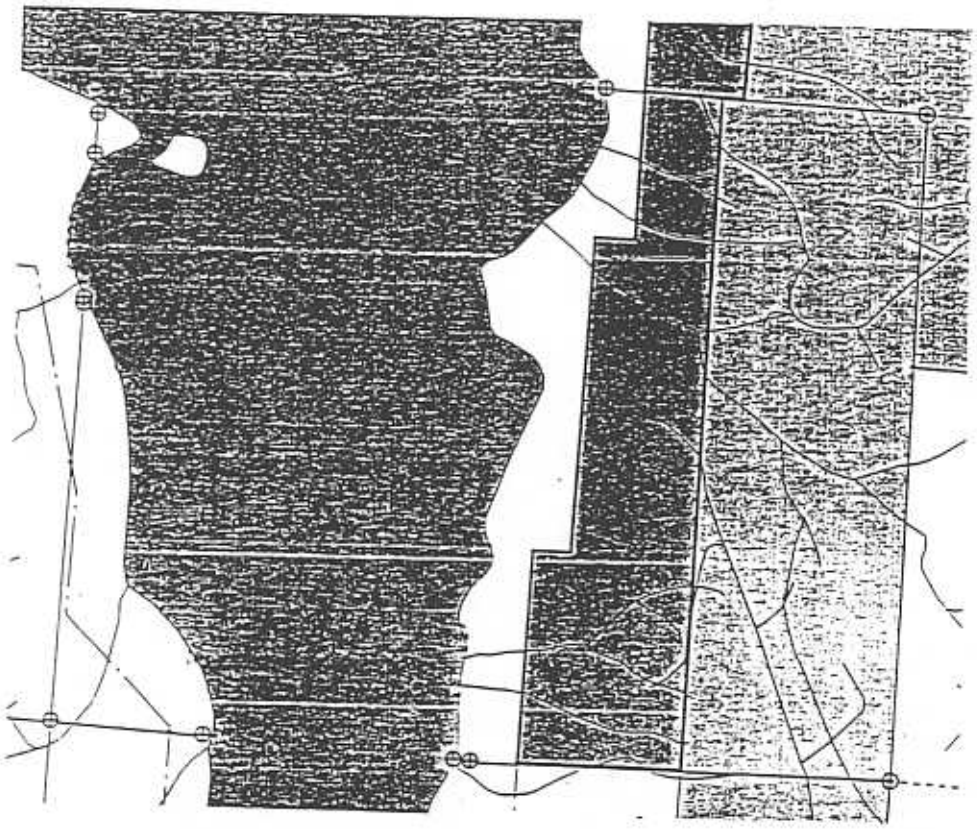

Granted Trusts

Forest Board
(Forest Board Transfer, Forest Board Purchase)

NRCA, NAP
(Natural Resource Conservation Areas, Natural Area Preserves)

DNR Land Sale
DNR Land Exchanged
DNR Land Transfer

Land Purchase or Land Acquired (through land exchange)

WASHINGTON STATE DEPARTMENT OF
Natural Resources

DNR Ownership Update Information Date: [illegible]
Resource Planning & Asset Mgmt. Division

Township/Range: 30-15W Section: 34
County: Clallam Legal Acres: 10.74
Legal Description: Tract 245 Program Index: 335
S.L. 3,4 except pt. conveyed to USA
Purchase: 115, Winney Exchange:
Sale: Other:

Surface Trust: 03
Mineral Trust: 50% interest in minerals only - 0
Timber Trust: 03
Contract Trust:
CNTTRS (trust code for lands sold under contract)
Tim.Who:
(non-DNR party involved in timbered land exchange)
Tim.Yr: Tim.Mo:
(timber removal deadline on land exchange parcel)
Flag:
(warning to check tract book for details)

Included in HCP: yes Designation: DESF
(NRF, Dispersal, No Role)
HCP Inclusion - Year: 1948 Month: Oct
Other Sensitive Species Designation:
Comments:
(justification for parcel not being in the HCP)

Township: t30r15w
Section: 34

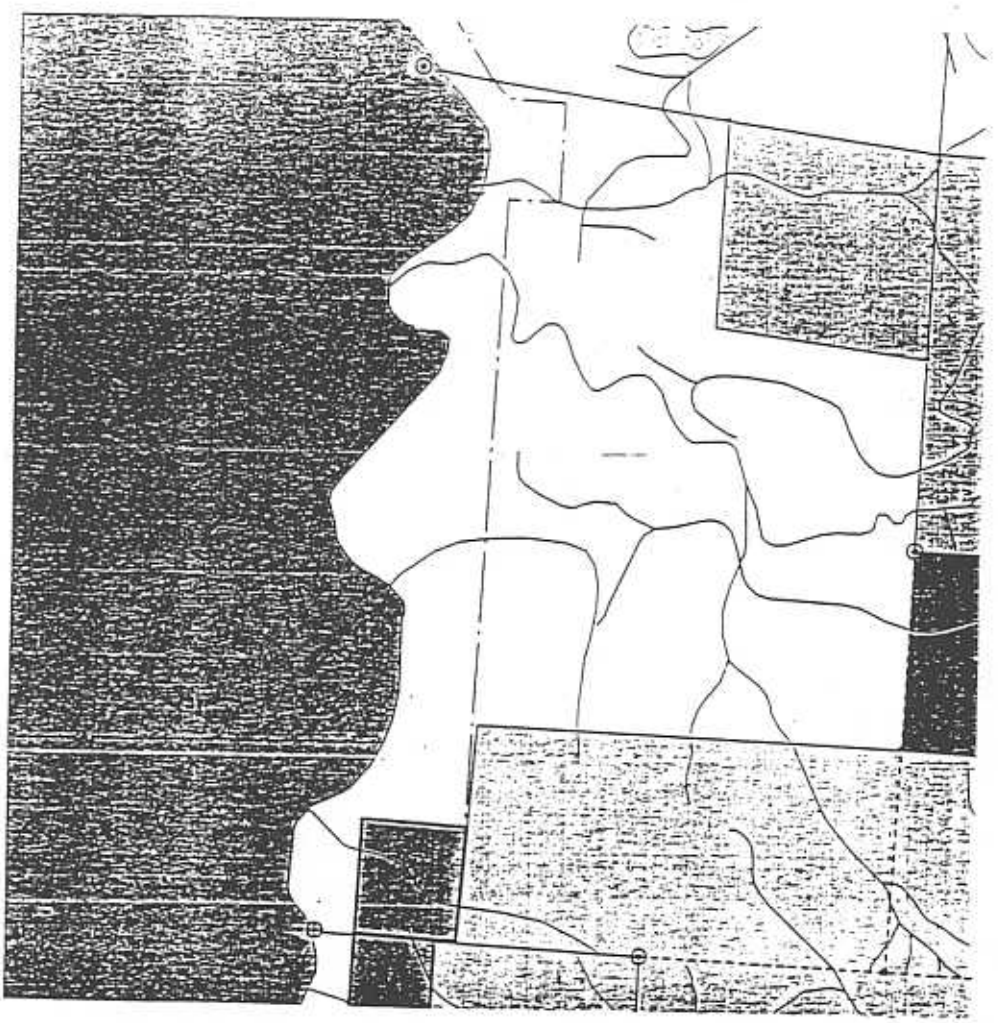

Granted Trusts

Forest Board
(Forest Board Transfer, Forest Board Purchase)

NRCA, NAP
(Natural Resource Conservation Areas, Natural Area Preserves)

DNR Land Sale
DNR Land Exchanged
DNR Land Transfer

Land Purchase or Land Acquired (through land exchange)

WASHINGTON STATE DEPARTMENT OF Natural Resources

DNR Ownership Update Information
Resource Planning & Asset Mgmt. Division

Date: 11/10/98

Surface Trust: [illegible]

Mineral Trust: no coal or iron

Timber Trust: C3 remainder - 03

Township/Range: 13 - 4W

Section: 3

County: Lewis

Legal Acres: 78

Contract Trust: —
CNTJRS (trust code for lands sold under contract)

Legal Description:
1/2 SE 1/4 (Urskill)

Program Index: 335

Tim.Who:
(non-DNR party involved in timbered land exchange)

Purchase: Willapa Logging #117

Exchange:

Tim.Yr: Tim.Mo:
(timber removal deadline on land exchange parcel)

Sale:

Other:

Flag:
(warning to check tract book for details)

Included in HCP: yes

Designation: no role
(NRF, Dispersal, No Role)

Other Sensitive Species Designation:

HCP Inclusion - Year: 1998

Month: Sept

Comments:
(justification for parcel not being in the HCP)

Township: t13r04w
Section: 3

Granted Trusts

Forest Board
(Forest Board Transfer,
Forest Board Purchase)

NRCA, NAP
(Natural Resource Conservation Areas,
Natural Area Preserves)

DNR Land Sale
DNR Land Exchanged
DNR Land Transfer

Land Purchase or
Land Acquired (through
land exchange)

WASHINGTON STATE DEPARTMENT OF
Natural Resources

DNR Ownership Update Information

Resource Planning & Asset Mgmt. Division

Date: 11/10/95

Surface Trust: --

Mineral Trust: no minerals

Timber Trust: 03

Contract Trust: —

CNTTRS (trust code for lands sold under contract)

Tim.Who:

(non-DNR party involved in timbered land exchange)

Tim.Yr: Tim.Mo:

(timber removal deadline on land exchange parcel)

Flag:

(warning to check tract book for details)

Township/Range: 13-7W

Section: 9

County: Pacific

Legal Acres: 30

Legal Description: S½ SW¼, pt. NE¼ SW¼ (Mill Creek)

Program Index: 335

Purchase: Willapa Logging 917

Exchange:

Sale:

Other:

Included in HCP: yes

Designation: no role

(NRF, Dispersal, No Role)

Other Sensitive Species Designation:

HCP Inclusion - Year: 1998

Month: Sept.

Comments:

(justification for parcel not being in the HCP)

Township: t13r07w
Section: 9

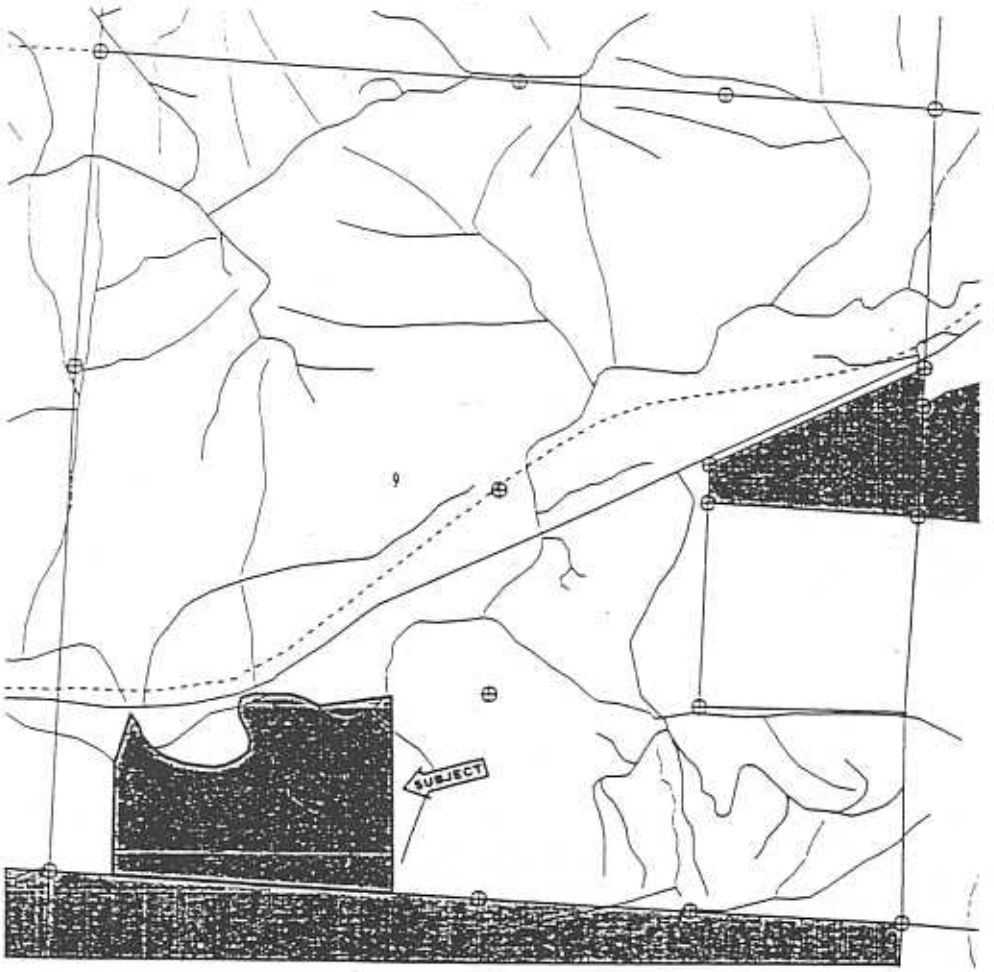

Granted Trusts

Forest Board (Forest Board Transfer, Forest Board Purchase)

NRCA, NAP (Natural Resource Conservation Areas, Natural Area Preserves)

DNR Land Sale
DNR Land Exchanged
DNR Land Transfer

Land Purchase or Land Acquired (through land exchange)

WASHINGTON STATE DEPARTMENT OF
Natural Resources

DNR Ownership Update Information
Resource Planning & Asset Mgmt. Division

Date: [illegible]

Surface Trust: [illegible]

Mineral Trust: [illegible]

Township/Range: 13-8w

Section: 27

Tmber Trust: 23

County: Pacific

Legal Acres: 380

Contract Trust: —
CNTTRS (trust code for lands sold under contract)

Legal Description:

Program Index: 335

1. Pt E½NW¼, N½SE¼, Pt NE¼SW¼, SW¼SE¼,

Tim.Who:
(non-DNR party involved in timbered land exchange)

Purchase: Willapa Logging #117

Exchange: SE¼SW¼ (Cue Creek)

Tim.Yr: Tim.Mo:
(timber removal deadline on land exchange parcel)

Sale:

Other:

Flag:
(warning to check tract book for details)

Included in HCP: YES

Designation: no role
(NRF, Dispersal, No Role)

Other Sensitive Species Designation:

HCP Inclusion - Year: 1998

Month: Sept

Comments:
(justification for parcel not being in the HCP)

Township: t13r08w
Section: 27



Granted Trusts

Forest Board
(Forest Board Transfer, Forest Board Purchase)

NRCA, NAP
(Natural Resource Conservation Areas, Natural Area Preserves)

DNR Land Sale
DNR Land Exchanged
DNR Land Transfer

Land Purchase or Land Acquired (through land exchange)

WASHINGTON STATE DEPARTMENT OF
Natural Resources

DNR Ownership Update Information
Resource Planning & Asset Mgmt. Division

Date: _____

Township/Range: 13-8W
Section: 34
County: Pacific
Legal Acres: 40
Legal Description: 34 NW¼ (Rue Creek)
Program Index: 335
Purchase: Willapa Logging #117
Exchange:
Sale:
Other:

Surface Trust:
Mineral Trust: no minerals
Timber Trust: 03
Contract Trust:
CNTJRS (trust code for lands sold under contract)
Tim.Who:
(non-DNR party involved in timbered land exchange)
Tim.Yr: Tim.Mo:
(timber removal deadline on land exchange parcel)
Flag:
(warning to check tract book for details)

Included in HCP: YES
Designation: no role
(NRF, Dispersal, No Role)
HCP Inclusion - Year: 1995 Month: Sept
Other Sensitive Species Designation:

Comments:
(justification for parcel not being in the HCP)

Township: t13r08w
Section: 34

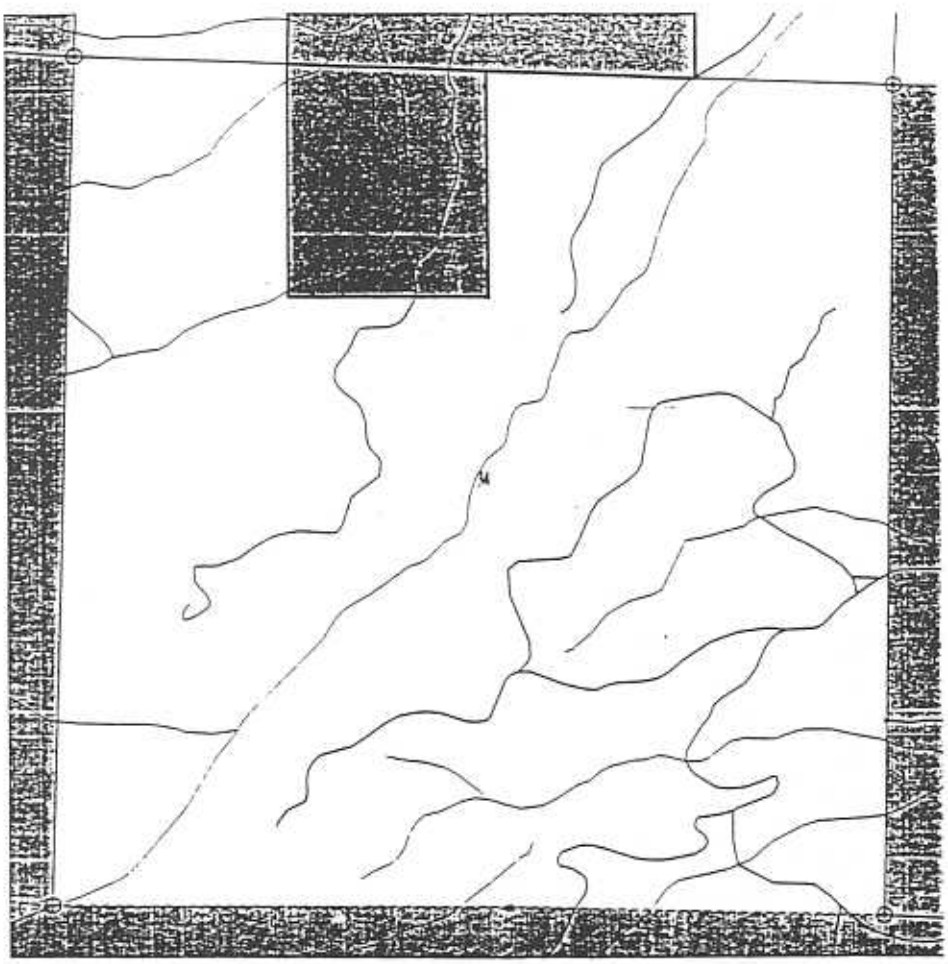

Granted Trusts

Forest Board
(Forest Board Transfer, Forest Board Purchase)

NRCA, NAP
(Natural Resource Conservation Areas, Natural Area Preserves)

DNR Land Sale
DNR Land Exchanged
DNR Land Transfer

Land Purchase or Land Acquired (through land exchange)

WASHINGTON STATE DEPARTMENT OF
Natural Resources

Township/Range: 13N R7W
Section: 10
Timber Trust: –
County: Pacific
Legal Acres: 90
Contract Trust: –
CNT:TRS (trust code for lands sold under contract)
Legal Description:
Program Index: 335
Pt of NE¼ lying S. of Mill Creek + So. of Vacated Mill Ce. Co. Road.
Tim.Who: –
(non-DNR party involved in timbered land exchange)
Purchase: Timber Services 70802
Exchange:
Tim.Yr: –
Tim.Mo: –
(timber removal deadline on land exchange parcel)
Sale:
Other:
Flag: –
(warning to check tract book for details)

Included in HCP: Yes
Designation: No Role
(NRF, Dispersal, No Role)
Other Sensitive Species Designation:
HCP Inclusion - Year: 1999
Month: January
Comments:
(justification for parcel not being in the HCP)

Township: t13r07w
Section: 10



Forest Board (Forest Board Transfer, Forest Board Purchase)
Granted Trusts
NRCA, NAP (Natural Resource Conservation Areas, Natural Area Preserves)
DNR Land Sale
DNR Land Exchanged
DNR Land Transfer
Land Purchase or Land Acquired (through land exchange)

WASHINGTON STATE DEPARTMENT OF Natural Resources

16-DEC-1998

...wnership Update Information

...e Planning & Asset Mgmt. Division

Date: 1-28-99

...nship/Range: 17N 8W

Section: 22

...ounty: Grays Harbor

Legal Acres: .72 ±

Legal Description: Portion of SWSW - legal attached

Program Index: 929-172

Purchase: ✓

Exchange:

~~Sale:~~ Chehalis River NAP (~~Wages CR#3~~)

Other:

Surface Trust: 74

Mineral Trust: 74

Timber Trust: 74

Contract Trust:

CNTTRS (trust code for lands sold under contract)

Tim.Who:

(non-DNR party involved in timbered land exchanges)

Tim.Yr: Tim.Mo:

(timber removal deadline on land exchange parcel)

Flag:

(warning to check tract book for details)

Included in HCP: yes

Designation: no role

(NRF, Dispersal, No Role)

HCP Inclusion - Year: 1998

Month: October

Comments: NAP - credited as HCP land

(justification for parcel not being in the HCP)

Other Sensitive Species Designation:

Township: t17r08w
Section: 22

Forest Board (Forest Board Transfer, Forest Board Purchase)

Granted Trusts

NRCA, NAP (Natural Resource Conservation Areas, Natural Area Preserves)

DNR Land Sale
DNR Land Exchanged
DNR Land Transfer

Land Purchase or Land Acquired (through land exchange)

Chehalis River Surge Plain NAP "Wages" parcel

WASHINGTON STATE DEPARTMENT OF Natural Resources

27-JAN-1999

~~DNR~~ Ownership Update Information Date: 12-21-98
Resource Planning & Asset Mgmt. Division

Surface Trust: ~~N/A~~ 74
Mineral Trust: minerals acquired 74 (NAP)
Timber Trust: ~~N/A~~ 74
Contract Trust: N/A
CNTJRS (trust code for lands sold under contract)
Tim.Who: N/A
(non-DNR party involved in timbered land exchange)
Tim.Yr: N/A Tim.Mo: N/A
(timber removal deadline on land exchange parcel)
Flag: N/A
(warning to check trust book for details)

Township/Range: 18N 8W Section: 22
County: Grays Harbor Legal Acres: .25 ±
Legal Description: Program Index: 929-172
See attached

Purchase: ✓ Schumbach Exchange:
Chehalis River ~~[illegible]~~
Sale: NAP Other:

Included in HCP: yes Designation: no role
(NRF, Dispersal, No Role)
HCP Inclusion - Year: 1998 Month: 11
Comments: NAP - credited as HCP land
(justification for parcel not being in the HCP)

Other Sensitive Species Designation:

2nd report

Township: t17r08w
Section: 22

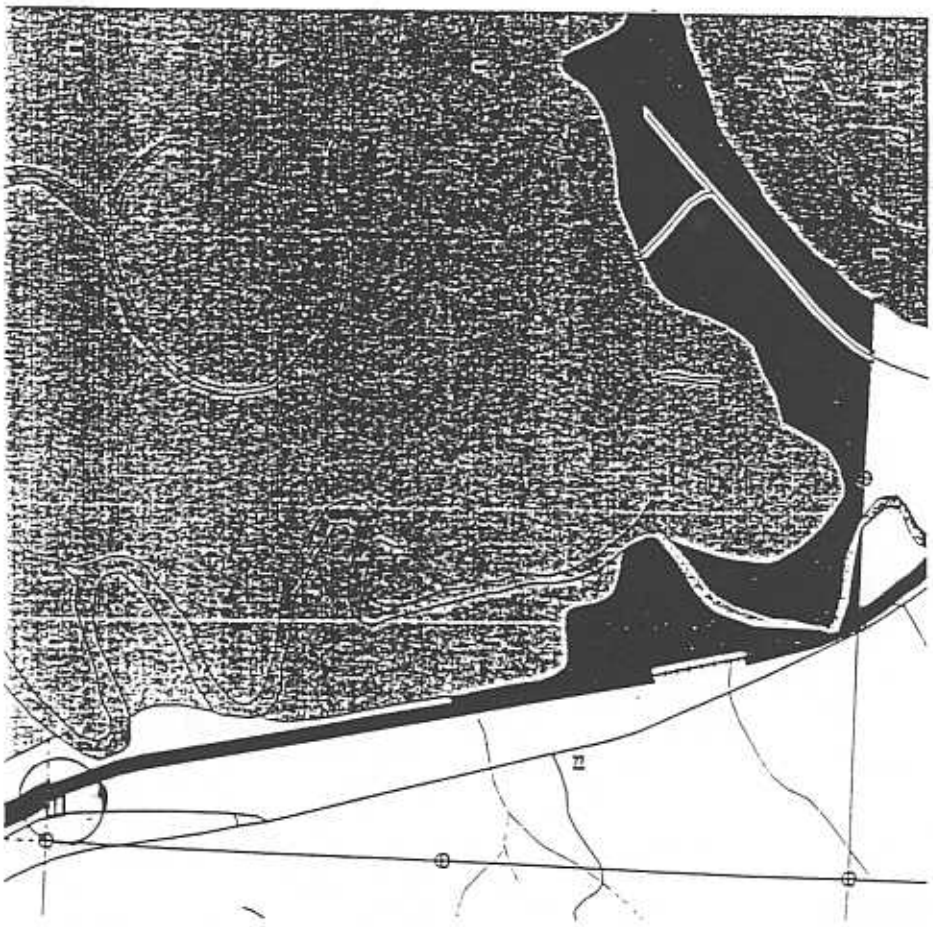

Forest Board (Forest Board Transfer, Forest Board Purchase)
Granted Trusts
NRCA, NAP (Natural Resource Conservation Areas, Natural Area Preserves)
DNR Land Sale
DNR Land Exchanged
DNR Land Transfer
Land Purchase or Land Acquired (through land exchange)

Washington State Department of Natural Resources

16-DEC-1998

Ownership Update Information
Resource Planning & Asset Mgmt. Division

Date: 2-3-99

Township/Range: T16N/R11W
Section: 29
County: Grays Harbor
Legal Acres: 39.50
Legal Description: Govt Lot 6
Program Index: 929-170

Purchase: ✓ ELK River NRCA
Exchange:
Sale: (ERO4-WARWICK)
Other:

Surface Trust: 75
Mineral Trust: 75 (half)
Timber Trust: 75
Contract Trust:
CNTJRS (trust code for lands sold under contract)
Tim.Who:
(non-DNR party involved in timberset land exchange)
Tim.Yr: Tim.Mo:
(timber removal deadline on land exchange parcel)
Flag:
(warning to check tract book for details)

Included in HCP: yes
Designation: no role
(NRF, Dispersal, No Role)
HCP Inclusion - Year: 1998 Month: Sept.
Comments: NRCA - credited as HCP land
(justification for parcel not being in the HCP)

Other Sensitive Species Designation:

Township: t16r11w
Section: 29



Forest Board (Forest Board Transfer, Forest Board Purchase)
Granted Trusts
NRCA, NAP (Natural Resource Conservation Areas, Natural Area Preserves)
DNR Land Sale
DNR Land Exchanged
DNR Land Transfer
Land Purchase or Land Acquired (through land exchange)

WASHINGTON STATE DEPARTMENT OF Natural Resources

27-JAN-1999

...wnership Update Information

...rce Planning & Asset Mgmt. Division

Date: 4/10/99

Surface Trust: 74

Mineral Trust: 74

Timber Trust: 74

...wnship/Range: 24N 2W

Section: 1

County: Kitsap

Legal Acres: 21.55

Contract Trust:
CNTTRS (trust code for lands sold under contract)

Legal Description:

Program Index: 93A-130

Govt Lot 1, except E 416 ft and except SE NE

Tim.Who:
(non-DNR party involved in timbered land exchange)

Purchase: ✓

Exchange:

Tim.Yr: Tim.Mo:
(timber removal deadline on land exchange parcel)

Sale: Kitsap Forest NAP ~~(Mathinsen-KF01)~~

Other:

Flag:
(warning to check tract book for details)

Included in HCP: yes

Designation: no role
(NRF, Dispersal, No Role)

Other Sensitive Species Designation:

HCP Inclusion - Year: 1999

Month: March

Comments: NAP- credited as HCP land
(justification for parcel not being in the HCP)

Township: t24r02w
Section: 1

Forest Board (Forest Board Transfer, Forest Board Purchase)

Granted Trusts

NRCA, NAP (Natural Resource Conservation Areas, Natural Area Preserves)

DNR Land Sale
DNR Land Exchanged
DNR Land Transfer

Land Purchase or Land Acquired (through land exchange)

WASHINGTON STATE DEPARTMENT OF Natural Resources

06-APR-1999

Ownership Update Information

Date: [illegible]

Source Planning & Asset Mgmt. Division

Mineral Trust: 75

Timber Trust: 75

Township/Range: 19N/1W

Section: 20

County: Thurston

Legal Acres: 4 ±

Contract Trust:
CNTTRS (trust code for lands sold under contract)

Legal Description:

Program Index: 928

Ptn Govt Lot 1

Tim.Who:
(non-DNR party involved in timbered land exchange)

Purchase: ✓ Woodard Bay NRCA

Exchange:

Tim.Yr: Tim.Mo:
(timber removal deadline on land exchange parcel)

Sale: (Bates WB02)

Other:

Flag:
(warning to check tract book for details)

Included in HCP: yes

Designation: no role
(NRF, Dispersal, No Role)

Other Sensitive Species Designation:

HCP Inclusion - Year: 1999

Month: March

Comments: NRCA - credited as HCP land
(justification for parcel not being in the HCP)

Township: t19r01w
Section: 20

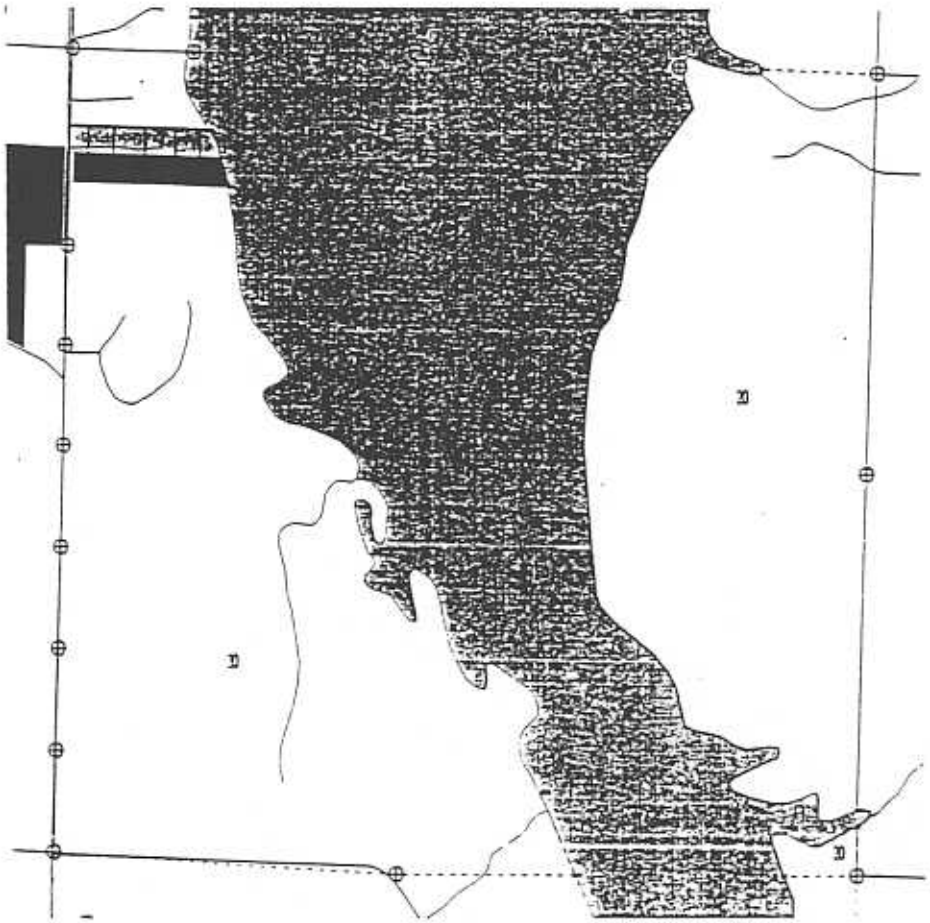

Forest Board (Forest Board Transfer, Forest Board Purchase)

Granted Trusts

NRCA, NAP (Natural Resource Conservation Areas, Natural Area Preserves)

DNR Land Sale
DNR Land Exchanged
DNR Land Transfer

Land Purchase or Land Acquired (through land exchange)

WASHINGTON STATE DEPARTMENT OF Natural Resources

06-APR-1999

DNR Ownership Update Information Date: _____
Resource Planning & Asset Mgmt. ision

Surface trust 75
Mineral Trust: 75
Timber Trust 75

Township/Range: 24N 6E Section: 25

County: King Legal Acres: 1.87±

Contract Trust: _____
CNTTRS (trust code for lands sold under contract)

Legal Description: Program Index: 933-103
Ptn SE4 SW4

Tim.Who: _____
(non-DNR party involved in timbered land exchange)

Purchase: ✓ West Tiger Mt. Exchange: _____

Tim.Yr: _____ Tim.Mo: _____
(timber removal deadline on land exchange parcel)

~~Sale:~~ (Cook - WT07) Other: _____

Flag: _____
(warning to check tract book for details)

Included in HCP: yes Designation: no role
(NRF, Dispersal, No Role)

Other Sensitive Species Designation:

HCP Inclusion - Year: 1998 Month: ☒ August

Comments: NRCA - credited as HCP land.
(justification for parcel not being in the HCP)

Township: t24r06e
Section: 25

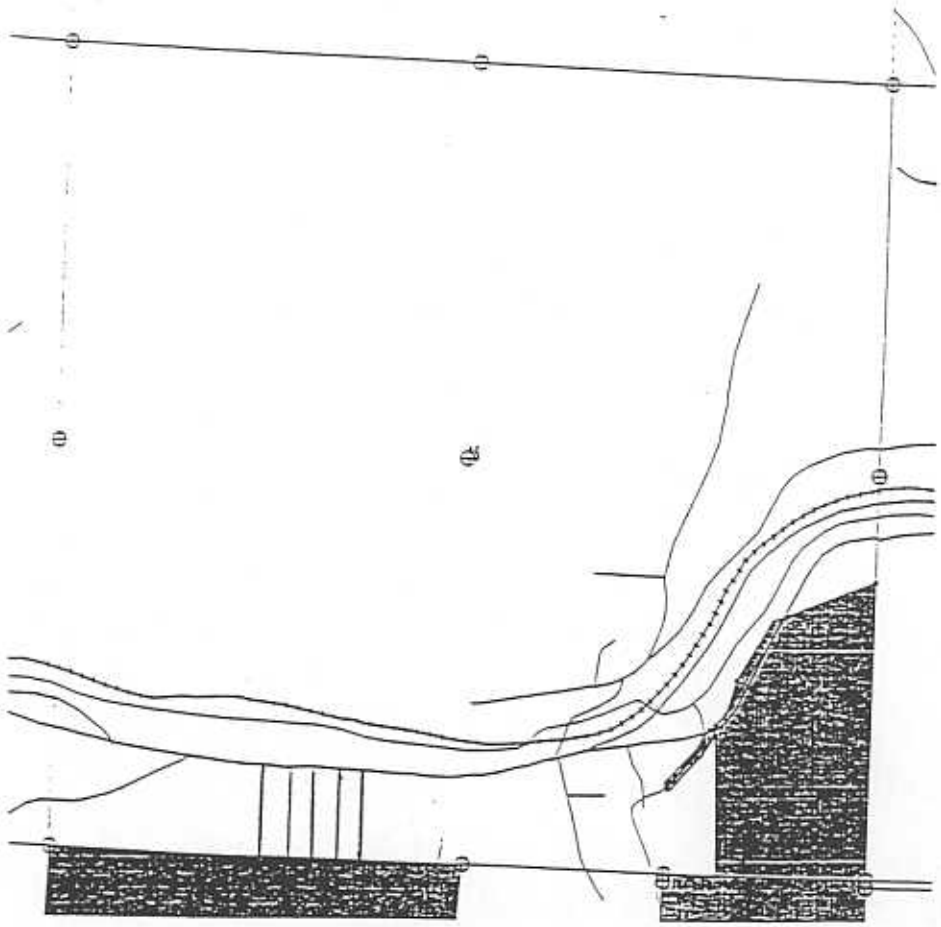

Forest Board (Forest Board Transfer, Forest Board Purchase)

Granted Trusts

NRCA, NAP (Natural Resource Conservation Areas, Natural Area Preserves)

DNR Land Sale
DNR Land Exchanged
DNR Land Transfer

Land Purchase or Land Acquired (through land exchange)

West Tiger NRCA
Cook

WASHINGTON STATE DEPARTMENT OF Natural Resources

27-JAN-1999

DNR Ownership Update Information

Resource Planning & Asset Mgmt. Division

Date: 9-10-99

Township/Range: T24N/R7E

Section: 30

County: King

Legal Acres: 31.98

Legal Description: ATTACHED

Program Index: 933-103

Purchase: 11-20-98 West Tiger Mt. (Nelson-WT04)

Exchange:

Sale:

Other:

Surface Trust:

Mineral Trust: 75

Timber Trust: 75

Contract Trust:
CNTTRS (trust code for lands sold under contract)

Tim.Who:
(non-DNR party involved in timbered land exchange)

Tim.Yr: Tim.Mo:
(timber removal deadline on land exchange parcel)

Flag:
(warning to check trust book for details)

Included in HCP: yes

Designation: no role
(NRF, Dispersal, No Role)

Other Sensitive Species Designation:

HCP Inclusion - Year: 1998 Month: September

Comments: NRCA - credited as HCP land
(justification for parcel not being in the HCP)

West Tiger MTn. NRCA - Nelson

Township: t24r07e
Section: 30

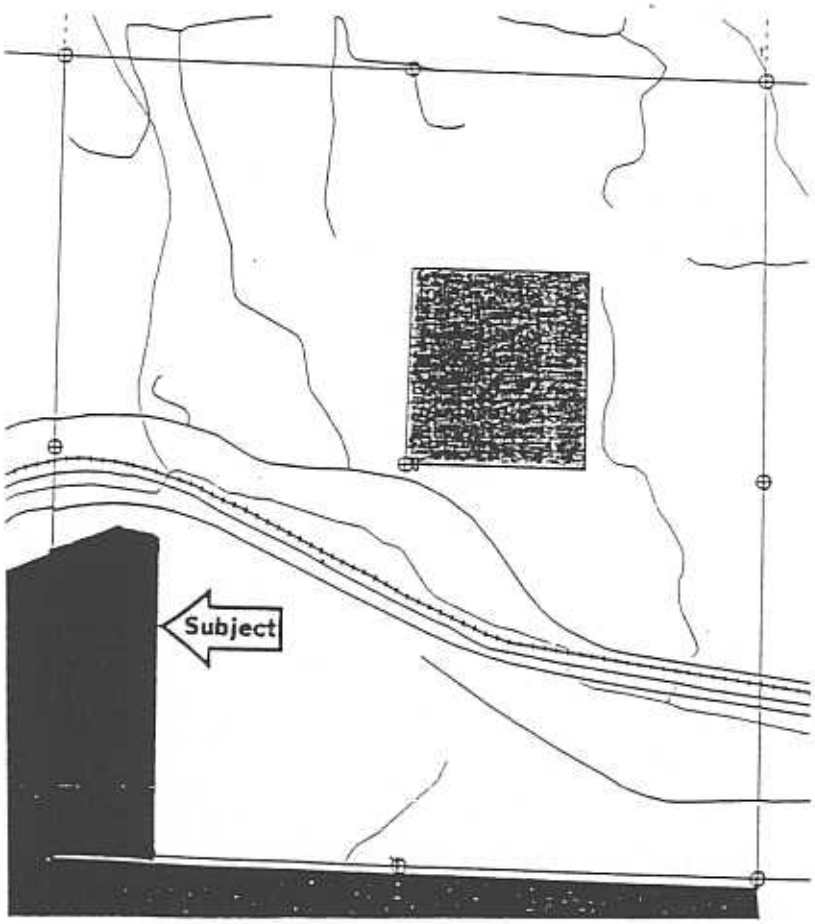

Forest Board (Forest Board Transfer, Forest Board Purchases)

Granted Trusts

NRCA, NAP (Natural Resource Conservation Areas, Natural Area Preserves)

DNR Land Sale
DNR Land Exchanged
DNR Land Transfer

Land Purchase or Land Acquired (through land exchange)

WASHINGTON STATE DEPARTMENT OF Natural Resources

10-SEP-1999

DNR Ownership Update Information
Resource Planning & Asset Mgmt. Division

Date: [illegible]

Surface Trust: Exper CS

Mineral Trust: [illegible]

Tmber Trust: —

Township/Range: 9-6W

Section: 16

County: Wahkiakum

Legal Acres: 117

Contract Trust:
CNTTRS (trust code for lands sold under contract)

Legal Description:
[illegible] 1,2; SW¼NW¼, NW¼SW¼, pt. SE¼SW¼
tidelands excepted

Program Index: $ 335

Tim.Who:
(non-DNR party involved in timbered land exchange)

Purchase:

Exchange:

Tim.Yr: Tim.Mo:
(timber removal deadline on land exchange parcel)

Sale: JBH Wildlife Refuge Transfer 53764

Other:

Flag:
(warning to check tract book for details)

[redacted] Included In HCP: no [redacted]

former Designation: no role
(NRF, Dispersal, No Role)

Other Sensitive Species Designation:
Columbia white-tailed deer

HCP Inclusion - Year: Month:

Comments: transferred to other govt agency
(justification for parcel not being in the HCP)

Township: t09r06w
Section: 16

Forest Board (Forest Board Transfer, Forest Board Purchase)

Granted Trusts

NRCA, NAP (Natural Resource Conservation Areas, Natural Area Preserves)

DNR Land Sale
DNR Land Exchanged
DNR Land Transfer

Land Purchase or Land Acquired (through land exchange)

WASHINGTON STATE DEPARTMENT OF Natural Resources

08-DEC-1998

Ownership Update Information

urce Planning & Asset Mgmt. Division

Date: 12-99

Surface Trust: formerly 03

Mineral Trust: 03

Timber Trust:

Contract Trust:
CNTJRS (trust code for lands sold under contract)

Tim.Who:
(non-DNR party involved in timberal land exchange)

Tim.Yr: Tim.Mo:
(timber removal deadline on land exchange parcel)

Flag:
(warning to check trust book for details)

owship/Range: 12N 9E Section: 6

County: Lewis Legal Acres: 14.31

Legal Description: Program Index: 335 03

Portion of Govt Lot 8 (see attached)

Purchase: Exchange:

Sale: X Other:

[redacted] Included in HCP: no

former Designation: No role
(NRF, Dispersal, No Role)

HCP Inclusion - Year: Month:

Other Sensitive Species Designation: None

Comments:
(justification for parcel not being in the HCP)

Township: t12r09e
Section: 6

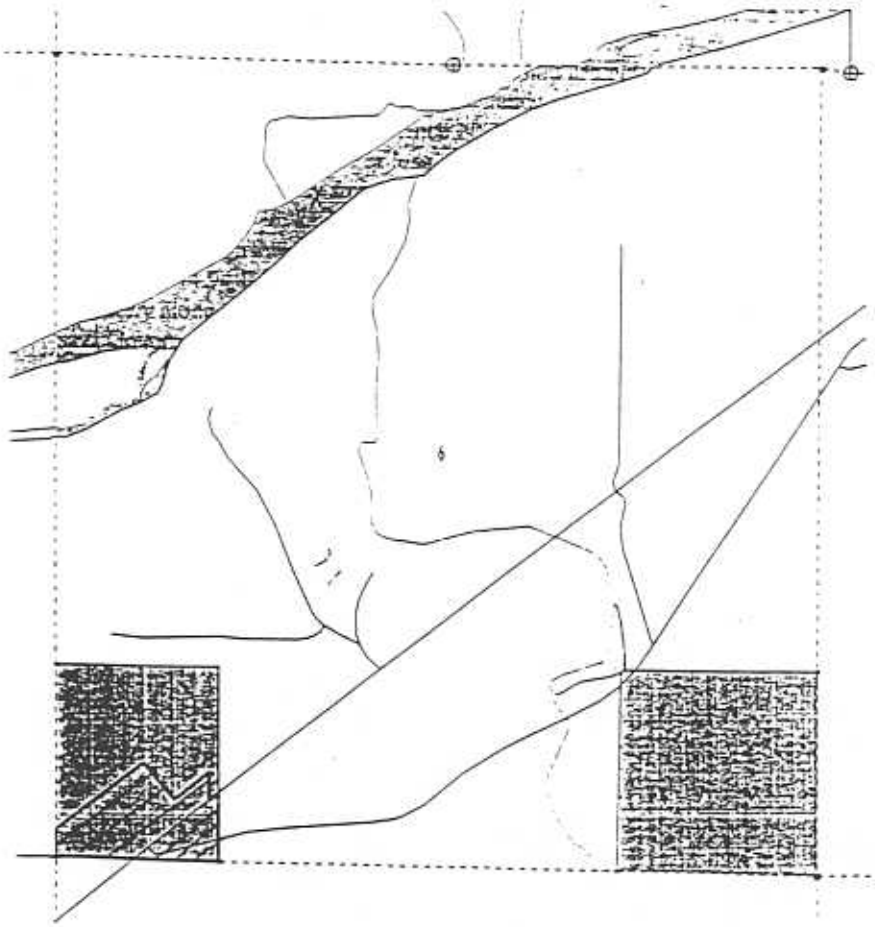

Granted Trusts

Forest Board
(Forest Board Transfer, Forest Board Purchase)

NRCA, NAP
(Natural Resource Conservation Areas, Natural Area Preserves)

DNR Land Sale
DNR Land Exchanged
DNR Land Transfer

Land Purchase or Land Acquired (through land exchange)

WASHINGTON STATE DEPARTMENT OF Natural Resources

DNR Ownership Update Information Date: 8/20/98
Resource Planning & Asset Mgmt. Division

Township: 31N, Range 6E Section: 22

County: Snohomish Legal Acres: 54.21

L Description: Program Index: 995

14 SW1/4 sec22 T31N R6E W.M

Purchase: Exchange: #512 TWIN FALLS INC

Sale: Other:

Surface Trust: —

Mineral Trust: Forest Board Trans

Tmber Trust: —

Contract Trust: —
CNTTRS (trust code for lands sold under contract)

Tim.Who: —
(non-DNR party involved in timbered land exchange)

Tim.Yr: Tim.Mo:
(timber removal deadline on land exchange parcel)

Flag:
(warning to check tract book for details)

Included in HCP: NO Designation: no role
(NRF, Dispersal, No Role)

Other Sensitive Species Designation:

HCP Inclusion - Year: Month:

Comments: Land exchanged to private ownership
(justification for parcel not being in the HCP)

Township: t31r06e
Section: 22

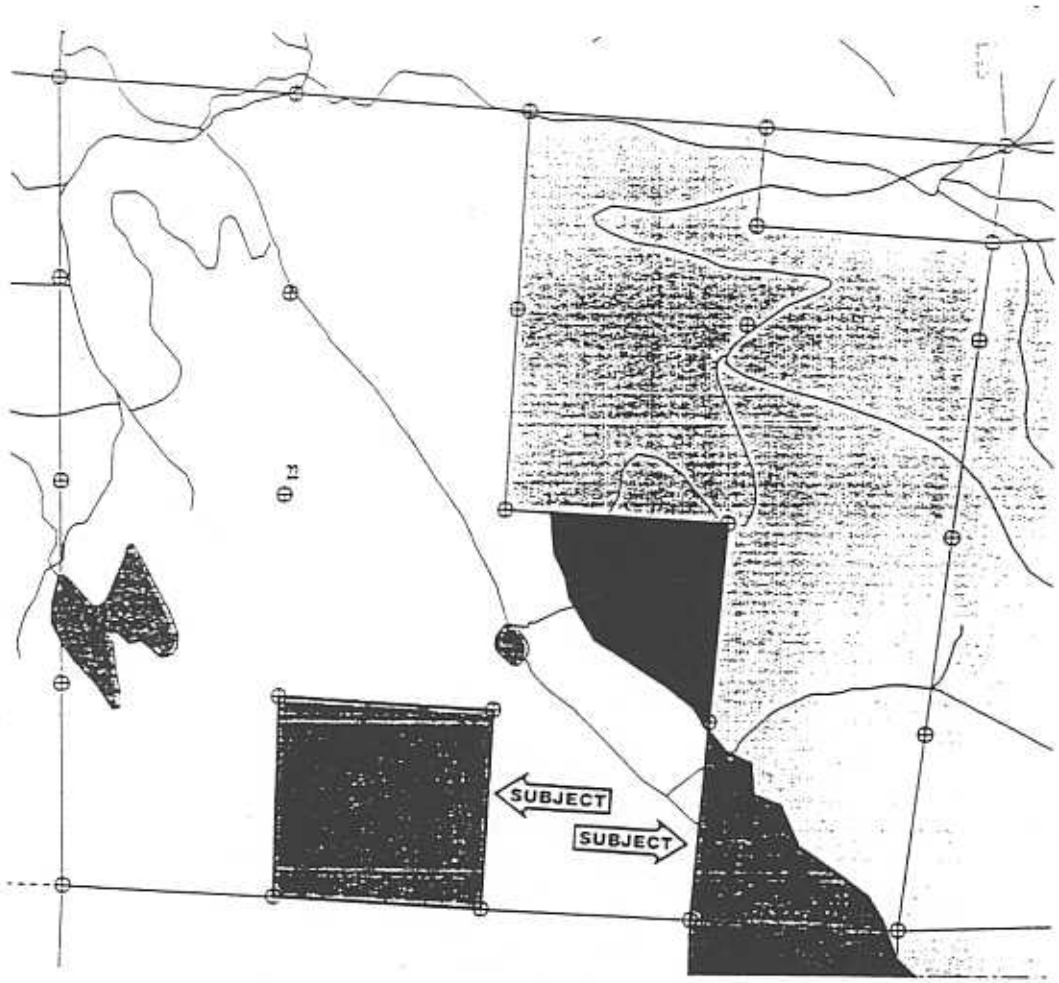

DNR Land Sale
DNR Land Exchanged
DNR Land Transfer

Land Purchase or Land Acquired (through land exchange)

DNR Managed Land

WASHINGTON STATE DEPARTMENT OF
Natural Resources

09-JUL-1998

DNR Ownership Update Information Date: 8/24/93
Resource Planning & Asset Mgmt. Division

Township: 31 N, Range 6E Section: 27, Portion of

County: Snohomish Legal Acres: 68

Legal Description: Program Index: 995

NE¼NE¼, Pt of SE¼ NE¼, Sec 27 T31N R6E W.M

Purchase: Exchange: #512 Twin Falls Inc.

Sale: Other:

Surface Trust: —

Mineral Trust: SE¼ NE¼ - F.B. Purchase; NE¼ NE¼ - F.B. Transfer

Timber Trust: —

Contract Trust: —
CNTTRS (trust code for lands sold under contract)

Tim.Who:
(non-DNR party involved in timbered land exchange)

Tim.Yr: Tim.Mo:
(timber removal deadline on land exchange parcel)

Flag:
(warning to check tract book for details)

Included in HCP: no

Designation: no role
(NRF, Dispersal, No Role)

Other Sensitive Species Designation:

HCP Inclusion - Year: Month:

Comments: Land exchanged to private ownership
(justification for parcel not being in the HCP)

Township: t31r06e
Section: 27

DNR Land Sale
DNR Land Exchanged
DNR Land Transfer

Land Purchase or Land Acquired (through land exchange)

DNR Managed Land

Washington State Department of Natural Resources

09-JUL-1998

DNR Ownership Update Information Date: 3/27/91

Resource Planning & Asset Mgmt. Division

Surface Trust: [illegible]

Mineral Trust: [illegible]

Tmber Trust:

Township: 31-6E Section: 26

County: Snohomish Legal Acres: 60

Contract Trust:
(CNTTRS (trust code for lands sold under contract)

Legal Description: Program Index:

pt. NW¼, pt. N½ SW¼ lying westerly of top of bluff

Tim.Who:
(non-DNR party involved in timbered land exchange)

Purchase: Exchange: 512, Twin Falls

Tim.Yr: Tim.Mo:
(timber removal deadline on land exchange parcel)

Sale: Other:

Flag:
(warning to check tract book for details)

Included in HCP: no Designation: Former no role
(NRF, Dispersal, No Role)

Other Sensitive Species Designation:

HCP Inclusion - Year: Month:

Comments: land exchanged to private ownership - See next map for portion of
(Justification for parcel not being in the HCP) property to ~~[illegible]~~ remain under HCP designation

Township: t31r06e
Section: 26



DNR Land Sale
DNR Land Exchanged
DNR Land Transfer

Land Purchase or Land Acquired (through land exchange)

DNR Managed Land

WASHINGTON STATE DEPARTMENT OF Natural Resources

09-JUL-1998

DNR Ownership Update Information
Resource Planning & Asset Mgmt. Division

Date: 5/24/99

Township/Range: 31N, R6E

Section: 26-portion

County: Snohomish

Legal Acres: ± 30

Program Index: 995

Legal Description:

That portion of the SW¼ NW¼ & N½ SW¼, of sec 26, T31N, R6E, W.M., Snohomish Co. WA lying westerly of the cliff edge, as said cliff edge is shown on that Record of Survey recorded July 17, 1998, under AFN 9807175081 Snohomish County Records, excepting therefrom the west 700 ft of said SW¼ NW¼, and the west 700 ft of said N½ SW¼ section 26.

#512 TWIN FALLS EXCHANGE

Surface Trust: —

Mineral Trust: Forest Board Transfer

Timber Trust: —

Contract Trust: —
CNTJRS (trust code for lands sold under contract)

Tim.Who: —
(non-DNR party involved in timbered land exchange)

Tim.Yr: _____ Tim.Mo: _____
(timber removal deadline on land exchange parcel)

Flag: _____
(warning to check tract book for details)

Included in HCP: Yes*

Designation: No Role
(NRF, Dispersal, No Role)

HCP Inclusion - Year: 1998 Month: August

Other Sensitive Species Designation: Peregrine Falcons in HCP land

Comments: *Only the land highlighted in yellow with the diagonal lines is included in the HCP. This is private land.
(justification for parcel not being in the HCP)

Township: t31r06e
Section: 26

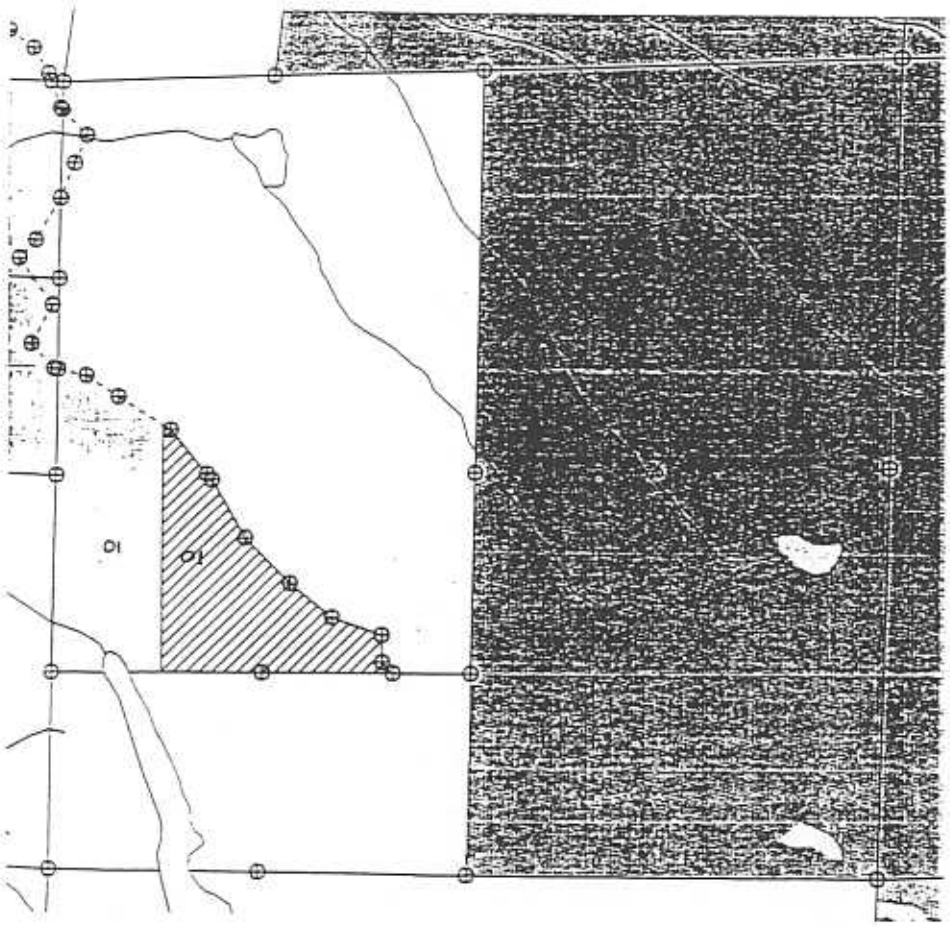

DNR Land Sale
DNR Land Exchanged
DNR Land Transfer

Land Purchase or Land Acquired (through land exchange)

HCP Designation: NO ROLE

Granted Trusts

Forest Board (Forest Board Transfer, Forest Board Purchase)

WASHINGTON STATE DEPARTMENT OF Natural Resources

.NR Ownership Update Information

.esource Planning & Asset Mgmt. Division

Date: 4/12/99

Surface Trust: Trans.

Mineral Trust: "

Timber Trust: "

Township/Range: 24-6E

Section: 27

County: King

Legal Acres: 40

Contract Trust:
CNTTRS (trust code for lands sold under contract)

Legal Description:
NW¼ SE¼

Program Index: 335

Tim.Who:
(non-DNR party involved in timbered land exchanges)

Purchase:

Exchange: 520

Tim.Yr: Tim.Mo:
(timber removal deadline on land exchange parcel)

Sale:

Other:

Flag:
(warning to check tract book for details)

Included in HCP: no

Designation: former no role
(NRF, Dispersal, No Role)

Other Sensitive Species Designation

HCP Inclusion - Year: Month:

Comments: traded to Glacier Ridge Partnership
(justification for parcel not being in the HCP)

Township: t24r06e
Section: 27

Forest Board (Forest Board Transfer, Forest Board Purchases)

Granted Trusts

NRCA, NAP (Natural Resource Conservation Areas, Natural Area Preserves)

DNR Land Sale
DNR Land Exchanged
DNR Land Transfer

Land Purchase or Land Acquired (through land exchange)

Department of Natural Resources

NR Ownership Update Information

Resource Planning & Asset Mgmt. Division

Date: 4/12/94

Township/Range: 24-6E

Section: 24

County: King

Legal Acres: 40.88

Legal Description: NW¼ NE¼

Program Index: 335

Purchase:

Exchange: 520

Sale:

Other:

Surface Trust: [illegible]

Mineral Trust: "

Timber Trust: "

Contract Trust:

CNTTRS (trust code for lands sold under contract)

Tim.Who:

(non-DNR party involved in timbered land exchange)

Tim.Yr: Tim.Mo:

(timber removal deadline on land exchange parcel)

Flag:

(warning to check trust book for details)

Included in HCP: no

former Designation: no role

(NRF, Dispersal, No Role)

HCP Inclusion - Year: Month:

Other Sensitive Species Designation:

Comments: traded to Glacier Ridge Partnership

(justification for parcel not being in the HCP)

Township: t24r06e
Section: 24

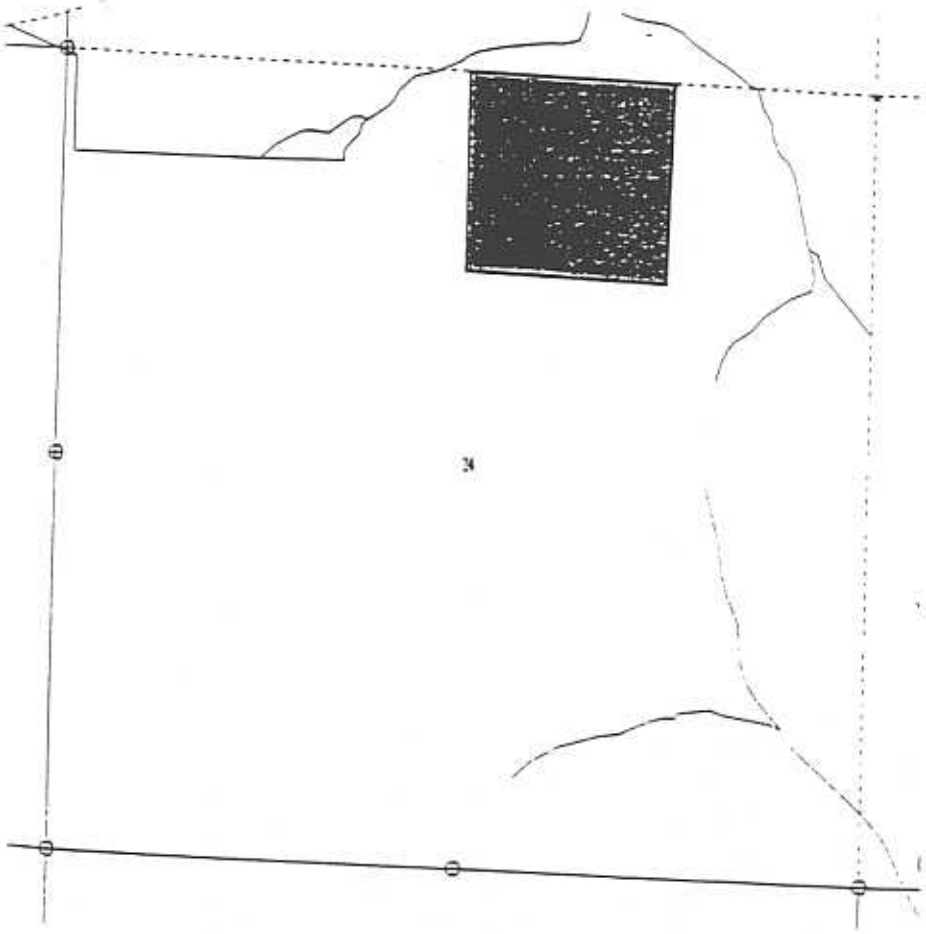

Forest Board (Forest Board Transfer, Forest Board Purchase)

Granted Trusts

NRCA, NAP (Natural Resource Conservation Areas, Natural Area Preserves)

DNR Land Sale
DNR Land Exchanged
DNR Land Transfer

Land Purchase or Land Acquired (through land exchange)

02-MAR-1999

Natural Resources

.NR Ownership Update Information

.esource Planning & Asset Mgmt. Division

Date: 7-7-99

Township/Range: 23 18E

Section: 22

County: Chelan

Legal Acres: 200 ±

Legal Description: NE NW, S2 NW, N2 SW 22-23N-18E

Program Index: 930

Purchase: ✓ Camas Meadows NAP (Knowles)

Exchange:

Sale: C4 07

Other:

Surface Trust: 74 *

Mineral Trust: 74 *

Tmber Trust: 74 *

Contract Trust:
CNTTRS (trust code for lands sold under contract)

Tim.Who:
(non-DNR party involved in timbered land exchange)

Tim.Yr: Tim.Mo:
(timber removal deadline on land exchange parcel)

Flag:
(warning to check trust book for details)

Included in HCP: yes

Designation: NRF
(NRF, Dispersal, No Role)

HCP Inclusion - Year: 99

Month: June

Comments: NAP - credited as HCP land
(justification for parcel not being in the HCP)

Other Sensitive Species Designation:

Township: t23r18e
Section: 22

* DNR owns undivided 75% interest.

* The Nature Conservance owns undivided 25% interest



Forest Board (Forest Board Transfer, Forest Board Purchase)

Granted Trusts

NRCA, NAP (Natural Resource Conservation Areas, Natural Area Preserves)

DNR Land Sale
DNR Land Exchanged
DNR Land Transfer

Land Purchase or Land Acquired (through land exchange)

WASHINGTON STATE DEPARTMENT OF Natural Resources

07-JUL-1999

Ownership Update Information

Resource Planning & Asset Mgmt. Division

Date: 11/30/98

Township/Range: T8N R5W

Section: 1

County: Wahkiakum

Legal Acres: 10.61

Legal Description:

Portion of Tract 10 in Ocean Highway Tracts

Program Index: 335

Purchase: Reid #119

Exchange:

Sale:

Other:

Surface Trust: 03-Common Schools

Mineral Trust: 03-Common Schools

Timber Trust: 03-Common Schools

Contract Trust: —

CNTTRS (trust code for lands sold under contract)

Tim.Who: —

(non-DNR party involved in timbered land exchange)

Tim.Yr: — Tim.Mo: —

(timber removal deadline on land exchange parcel)

Flag: —

(warning to check tract book for details)

Included in HCP: No

Designation: No Role

(NRF, Dispersal, No Role)

Other Sensitive Species Designation:

HCP Inclusion - Year: 1999 Month: January

Comments:

(justification for parcel not being in the HCP)

Township: t08r05w
Section: 01

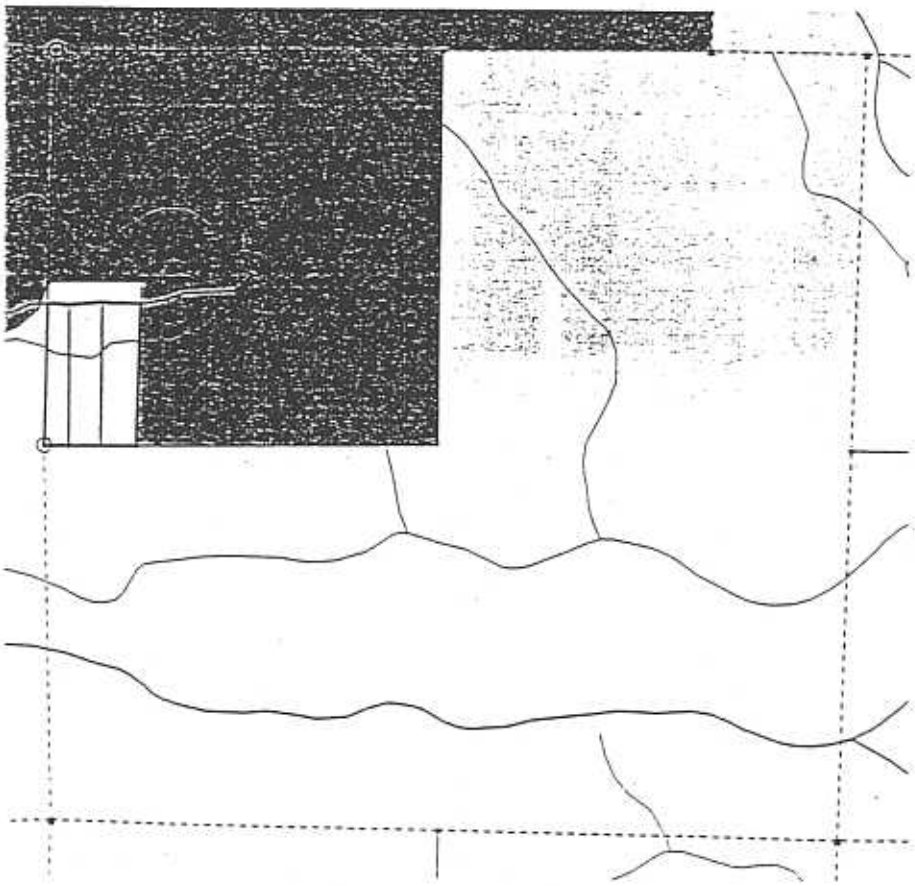

Forest Board (Forest Board Transfer, Forest Board Purchase)

Granted Trusts

NRCA, NAP (Natural Resource Conservation Areas, Natural Area Preserves)

DNR Land Sale
DNR Land Exchanged
DNR Land Transfer

Land Purchase or Land Acquired (through land exchange)

WASHINGTON STATE DEPARTMENT OF Natural Resources

09-NOV-1998

...wnership Update Information

...e Planning & Asset Mgmt. Division

Date: 11/20/98

...nship/Range: T8N R5W

Section: 2

...ounty: Wahkiakum

Legal Acres: 14.89

Legal Description: 2 1/2 of Tract 3 in Ocean Highway Tracts

Program Index: 335

Purchase: Reid #119

Exchange:

Sale:

Other:

Surface Trust: 03 Common Sch

Mineral Trust: 03-Common Sch

Timber Trust: 03-Common Sch

Contract Trust: —

CNTTRS (trust code for lands sold under contract)

Tim.Who: —

(non-DNR party involved in timbered land exchange)

Tim.Yr: — Tim.Mo: —

(timber removal deadline on land exchange parcel)

Flag: —

(warning to check tract book for details)

Included in HCP: Yes

Designation: No Role

(NRF, Dispersal, No Role)

HCP Inclusion - Year: 1999

Month: January

Other Sensitive Species Designatio...

Comments:

(justification for parcel not being in the HCP)

Township: t08r05w
Section: 2

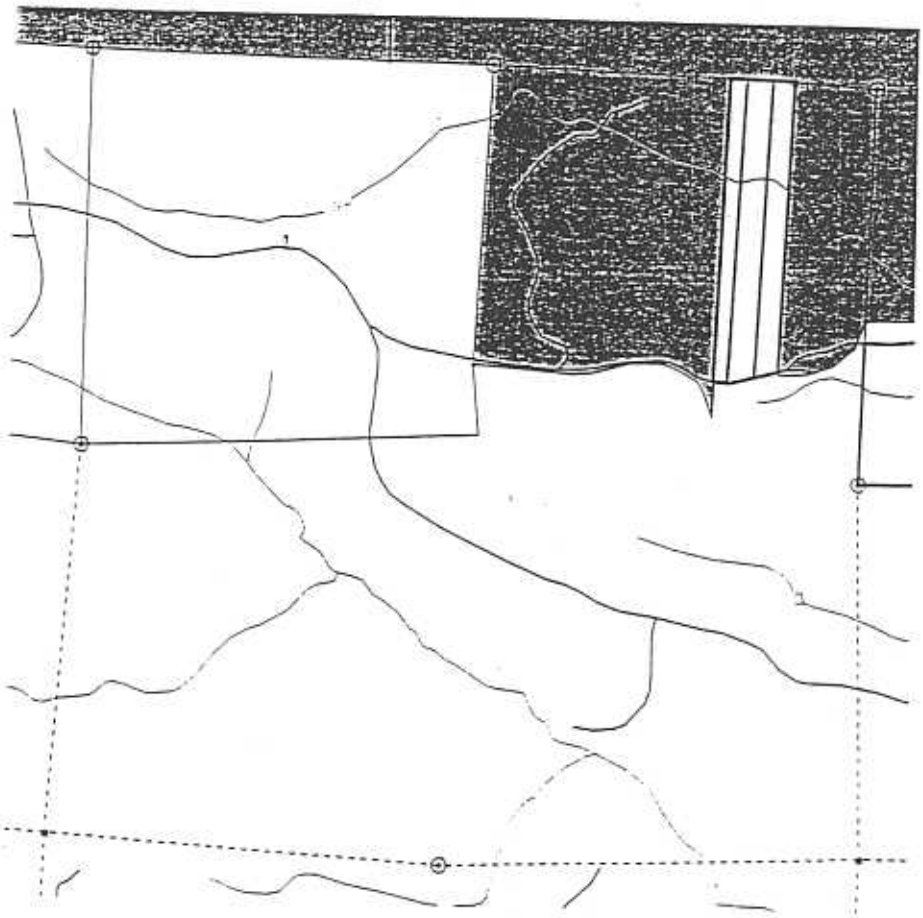

Forest Board (Forest Board Transfer, Forest Board Purchase)

Granted Trusts

NRCA, NAP (Natural Resource Conservation Areas, Natural Area Preserves)

DNR Land Sale
DNR Land Exchanged
DNR Land Transfer

Land Purchase or Land Acquired (through land exchange)

WASHINGTON STATE DEPARTMENT OF Natural Resources

09-NOV-1998

Ownership Update Information

Resource Planning & Asset Mgmt. Division

Date: 5-3-99

Township/Range: T6 / R10E

Section: 9

County: Klickitat

Legal Acres: ~~216.95~~ 145.00

Legal Description: see attached

Program Index: 934-101

Purchase: ✓ Trout Lake NAP (Hollenbeck - TL03)

Exchange:

Sale:

Other:

Surface Trust: 74

Mineral Trust: 74

Timber Trust: 74

Contract Trust:
(CNTJRS (trust code for lands sold under contract)

Tim.Who:
(non-DNR party involved in timbered land exchange)

Tim.Yr: Tim.Mo:
(timber removal deadline on land exchange parcel)

Flag:
(warning to check tract book for details)

Included in HCP: yes

Designation: NRF
(NRF, Dispersal, No Role)

Other Sensitive Species Designation:

HCP Inclusion - Year: 1999 Month: January

Comments: NAP - credited as HCP land.
(justification for parcel not being in the HCP)

FR

SUBJ

This acq

Sel

Date

Acres

County

Tax par

Program/

If you need additio
902-1705.

Attachments

Township: t06r10e
Section: 9

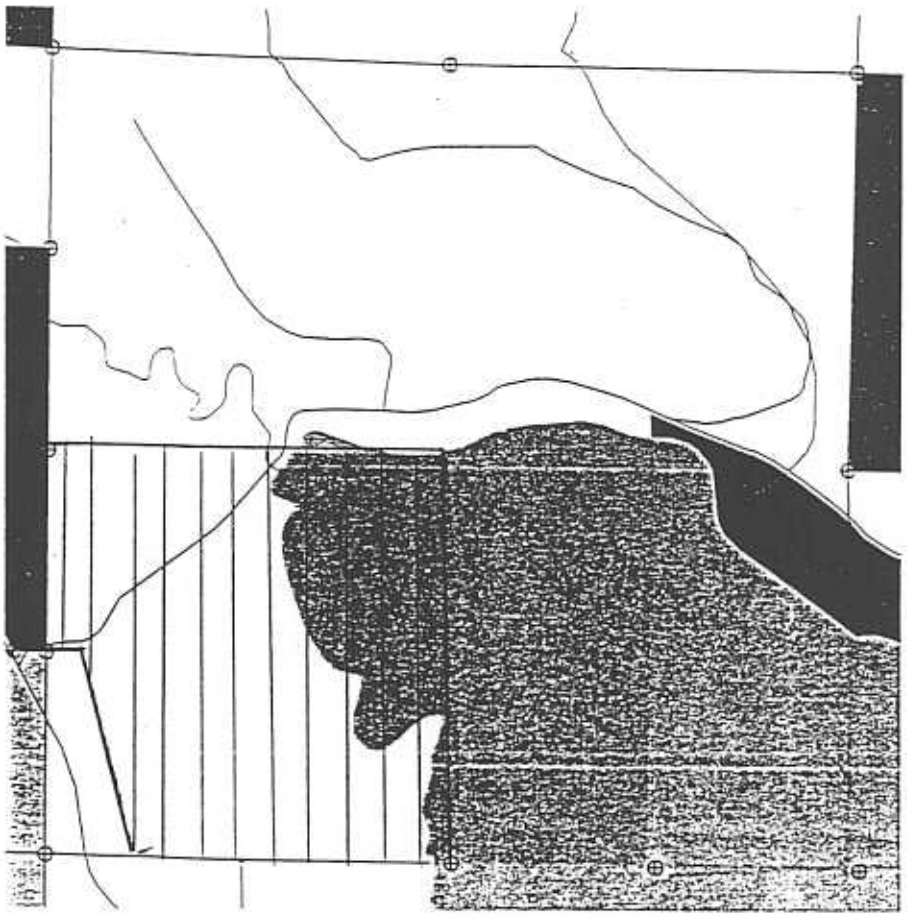

Forest Board (Forest Board Transfer, Forest Board Purchase)

Granted Trusts

NRCA, NAP (Natural Resource Conservation Areas, Natural Area Preserves)

DNR Land Sale
DNR Land Exchanged
DNR Land Transfer

Land Purchase or Land Acquired (through land exchange)

WASHINGTON STATE DEPARTMENT OF Natural Resources

NR Ownership Update Information Date: 5/24/98
source Planning & Asset Mgmt. Division

Surface Trust: 01
Mineral Trust:
Tmber Trust:
Contract Trust:
CNTTRS (trust code for lands sold under contract)
Tim.Who:
(non-DNR party involved in timbered land exchange)
Tim.Yr: Tim.Mo:
(timber removal deadline on land exchange parcel)
Flag:
(warning to check tract book for details)

vnship: 31-6E Section: 22
unty: Snohomish Legal Acres: 20
gal [illegible]iption: Program Index: 995
pt. W1/2 SE1/4 lying northeasterly of top of bluff
rchase: Exchange: #512 Twin Falls
le: Other:

luded in HCP: No * Designation: no role
(NRF, Dispersal, No Role)
CP Inclusion - Year: 2006 Month: July
mments: * Not included in HCP until timber reservation expires July 29, 2006
ification for parcel not being in the HCP)

Other Sensitive Species Designation:

Township: t31r06e
Section: 22

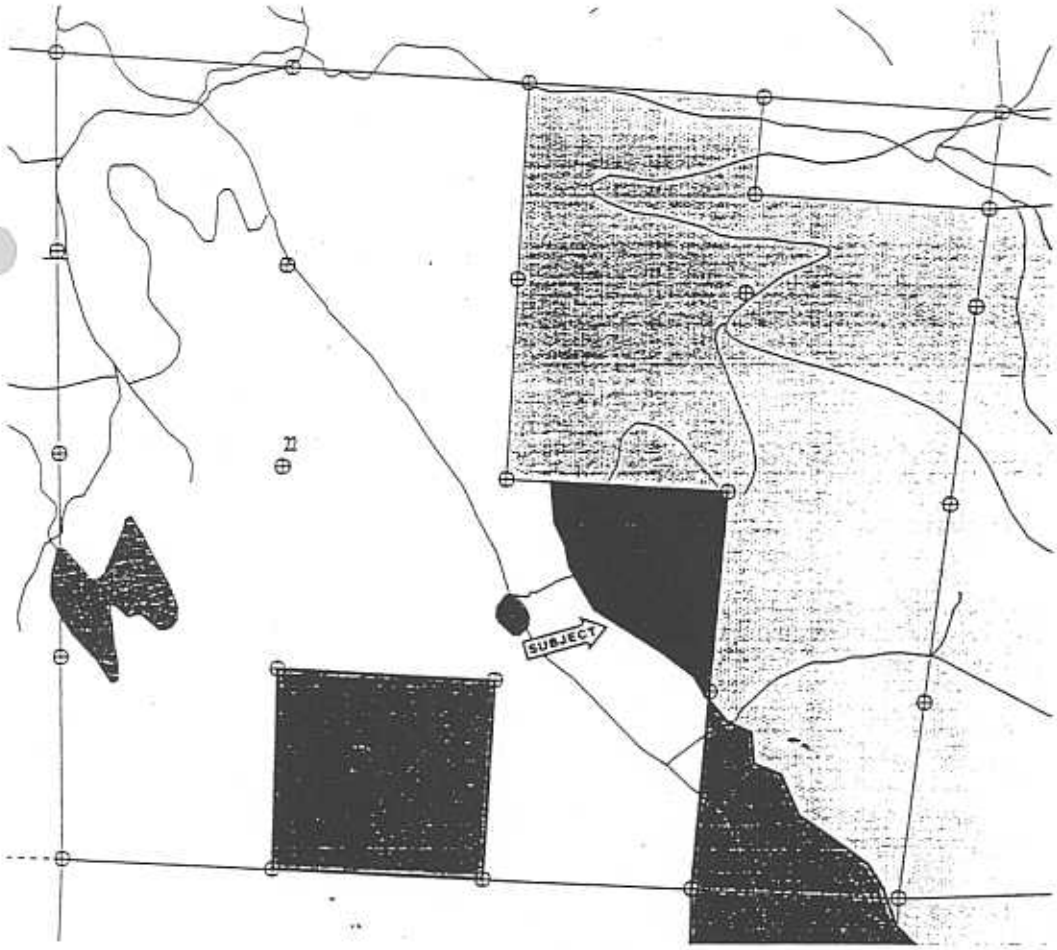

DNR Land Sale
NR Land Exchanged
DNR Land Transfer

Land Purchase or Land Acquired (through land exchange)

DNR Managed Land

WASHINGTON STATE DEPARTMENT OF Natural Resources

09-JUL-1998

Township/Range: 6-10E
Section: 16
County: Klickitat
Legal Acres: 71.95
Legal Description:
Program Index: 934-101

Mineral Trust: 74
Timber Trust: 74
Contract Trust:
CNTJRS (trust code for lands sold under contract)
Tim.Who:
(non-DNR party involved in timbered land exchange)
Tim.Yr: Tim.Mo:
(timber removal deadline on land exchange parcel)
Flag:
(warning to check tract book for details)

Purchase: ✓ Trout Lake
Exchange:
Sale: (Hollenbeck-T204)
Other:

Included in HCP: yes
Designation: NRF
(NRF, Dispersal, No Role)
Other Sensitive Species Designation:
HCP Inclusion - Year: 1999
Month: January
Comments: NAP- credited as HCP land
(justification for parcel not being in the HCP)

Township: t06r10e
Section: 16

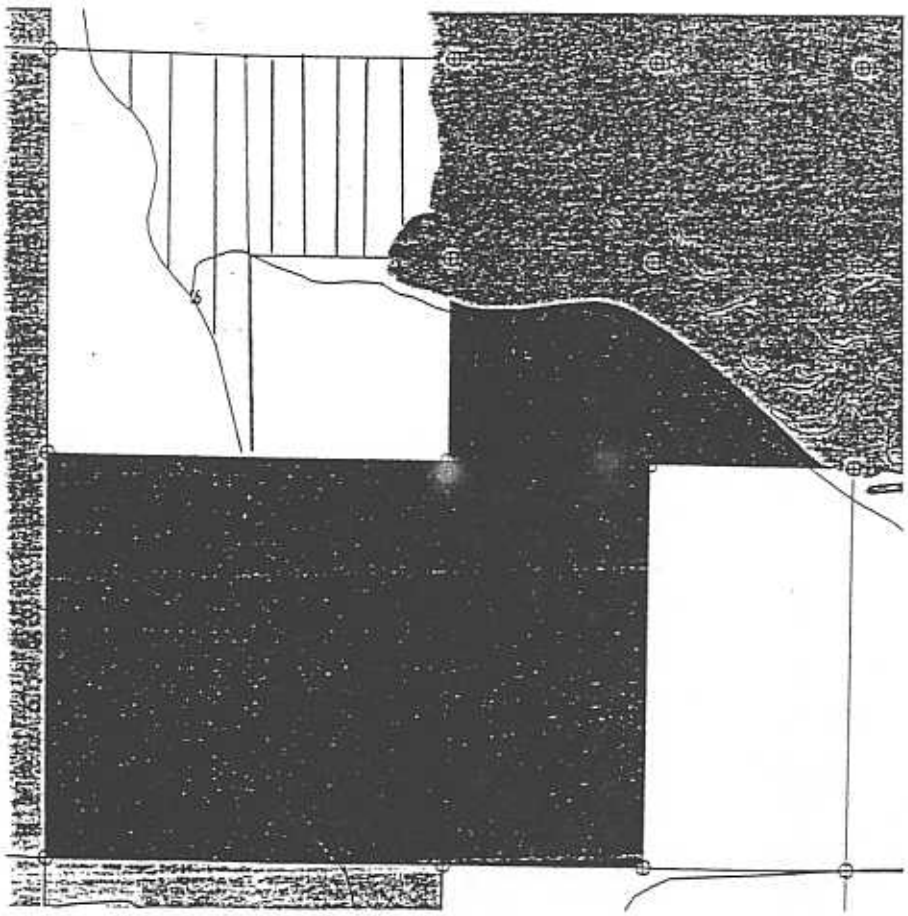

Forest Board (Forest Board Transfer, Forest Board Purchase)
Granted Trusts
NRCA, NAP (Natural Resource Conservation Areas, Natural Area Preserves)
DNR Land Sale
DNR Land Exchanged
DNR Land Transfer
Land Purchase or Land Acquired (through land exchange)

WASHINGTON STATE DEPARTMENT OF Natural Resources

27-APR-1999

DNR Ownership Update Information
Resource Planning & Asset Mgmt. Division

Date: 8/20/94

Surface Trust: C 2 - FB Pu

Mineral Trust: reserved by pre owner

Tmber Trust: N/A

Township: 31 North, Range 6 E Section: E1/2 E1/2 Sec 12

County: Snohomish Legal Acres: 158.6

Contract Trust:
CNT.TRS (trust code for lands sold under contract)

Legal Description: Program Index: 995

E1/2 E1/2 Sec. 12, T31N, R6E, W.M

Tim.Who: John Hancock Mutual L
(non-DNR party involved in timbered land exchange

Purchase: #115, Hancock - Arlington Exchange:

Tim.Yr: 2006 Tim.Mo: Jul
(timber removal deadline on land exchange parcel)

Sale: Other:

Flag:
(warning to check tract book for details)

Included in HCP: No* Designation: no role
(NRF, Dispersal, No Role)

Other Sensitive Species Designatio

HCP Inclusion - Year: Month:

Comments: *Not included in HCP until after expiration of Hancock's tim
(justification for parcel not being in the HCP) reservation which expires July 29, 2006

Township: t31r06e
Section: 12



DNR Land Sale
DNR Land Exchanged
DNR Land Transfer

Land Purchase or Land Acquired (through land exchange)

DNR Managed Land

WASHINGTON STATE DEPARTMENT OF Natural Resources

09-JUL-1998

DNR Ownership Update Information Date: 7/26/98
Resource Planning & Asset Mgmt. Division

Surface Trust: NZ

Mineral Trust: Reserved by previous owner

Tmber Trust: N/A

Contract Trust: —
CNTJRS (trust code for lands sold under contract)

Township: 31 North, Range 6E Section: SE1/4, E1/2 SW1/4 23

County: Snohomish Legal Acres: 231.20

Program Index: 005

Legal Description:
1/4, E1/2 SW1/4, Section 23, T31N, R6E, WM

Tim.Who: John Hancock Mutual Life
(non-DNR party involved in timbered land exchange)

Purchase: #115, Hancock Timber Exchange:

Tim.Yr: 2006 Tim.Mo: July
(timber removal deadline on land exchange parcel)

Sale: Other:

Flag:
(warning to check tract book for details)

Included in HCP: No* Designation: no role
(NRF, Dispersal, No Role)

Other Sensitive Species Designation:

HCP Inclusion - Year: Month:

Comments: *Not included in HCP until the expiration of the timber reservation
(justification for parcel not being in the HCP) Expires July 29, 2006.

Township: t31r06e
Section: 23



DNR Land Sale
DNR Land Exchanged
DNR Land Transfer

Land Purchase or Land Acquired (through land exchange)

DNR Managed Land

WASHINGTON STATE DEPARTMENT OF
Natural Resources

09-JUL-1998