










Mima Mounds Natural Area Preserve: Proposed Boundary Expansion

Puget Trough Ecoregion

Legend

-  Proposed Natural Area Boundary
-  Natural Area Preserve
-  Lands Eligible for Inclusion
-  Proposed Boundary Expansion
-  DNR Trust Lands
-  Streams
-  Roads
-  Railroad




Disclaimer: Extreme care was used during the compilation of this map to ensure accuracy. However, due to changes in ownership and the need to rely on outside information, the Department of Natural Resources cannot accept responsibility for errors or omissions, and, therefore, there are no warranties which accompany this material.

January 2012



WASHINGTON STATE DEPARTMENT OF
Natural Resources
Peter Goldmark - Commissioner of Public Lands

DNR Natural Areas Program: Map by T.S. 1/9/11

