



Olympic Region - Firewood Cutting Permit

A Discover Pass is required to access DNR recreation lands. For information on how to purchase the pass, visit www.discoverpass.wa.gov or call 1-866-320-9933. Find out where you'll need a Discover Pass on DNR-managed state trust lands at www.dnr.wa.gov/recreation.

Permit must be in vehicle window and available upon request

Olympic Region Firewood hotline: 360-374-2886

Firewood Information: http://www.dnr.wa.gov/htdocs/olympic/firewood_permits/index.html

Do not cut any standing trees, snags, or blow-down timber marked with blue paint.

Only cut within the boundaries of the unit(s) outlined on the map, and only within 100 feet from truck roads. Units available for firewood cutting are marked on the map with //// in the interior of the unit.

Firewood is for personal use only

- 1) Limit of 6 cords per family with this permit.
- 2) Cut only wood that is dead and on the ground.
- 3) Cedar scraps may be taken as long as they are no larger than 1 cubic foot in size.
- 4) Firewood cutting will be allowed during the closed season if the following conditions are met:
 - o No cutting is allowed on fire precaution level 2 or above. Call 1-800-527-3305 for this information.
 - o All fire tool requirements must be met for power saws, including approved spark arresters, fire extinguishers, and shovel.
 - o Smoking is not allowed in unit on a level 2 or above day, except in vehicles.

Obey all signs posted in the unit

- 5) Do not disturb ANY planted seedlings.
- 6) Motorized equipment and/or vehicles must stay on roads (do not drive on skid trails).
- 7) **No removal or cutting of firewood is allowed more than 100 feet from truck roads.**

Any false statement made in this application or violation of these terms is punishable as a Gross Misdemeanor.
RCW 79.15.440

This permit may be voided by any State DNR Forester on demand.
The firewood area will be closed if abuse or permit violations occur.

Please report any violations to DNR Olympic Region at 360-374-6131. Report Fires to DNR at 1-800-562-6010.

The following information must be provided to validate this permit

Name: _____

Address: _____ **Discover Pass Number:** _____

Phone Number: _____ Vehicle Make/Model/Color: _____

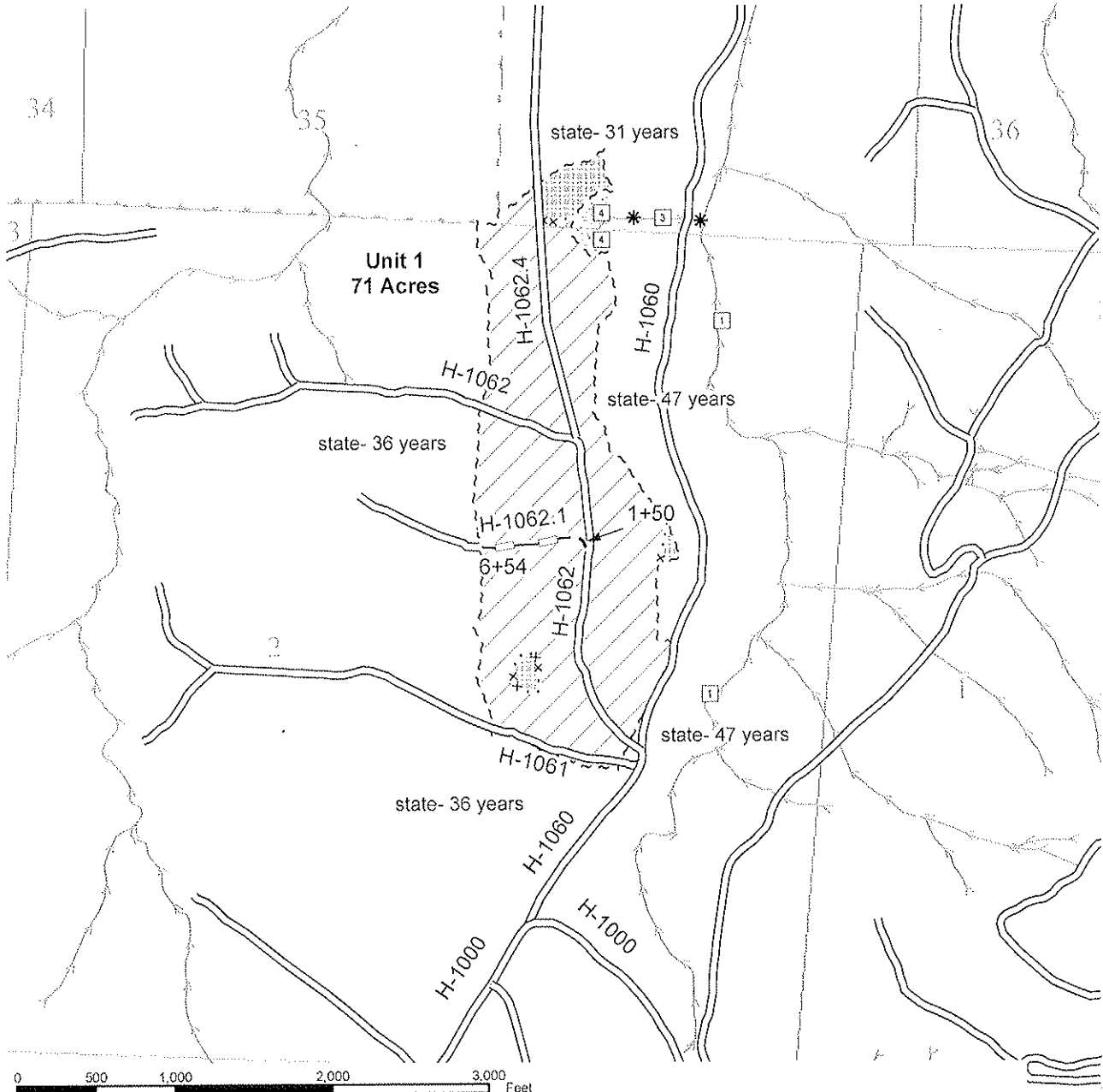
This permit expires: March 15, 2012

Note: DNR may have burned slash piles after the close of fire season, so available firewood may be limited at some locations

TIMBER SALE MAP

SALE NAME: MORE STAIN
 AGREEMENT#: 30-085802
 TOWNSHIP(S): T26R11W, T27R10W, T27R11W
 TRUST(S): Common School and Indemnity(3)

REGION: Olympic Region
 COUNTY(S): JEFFERSON
 ELEVATION RGE: 550-768



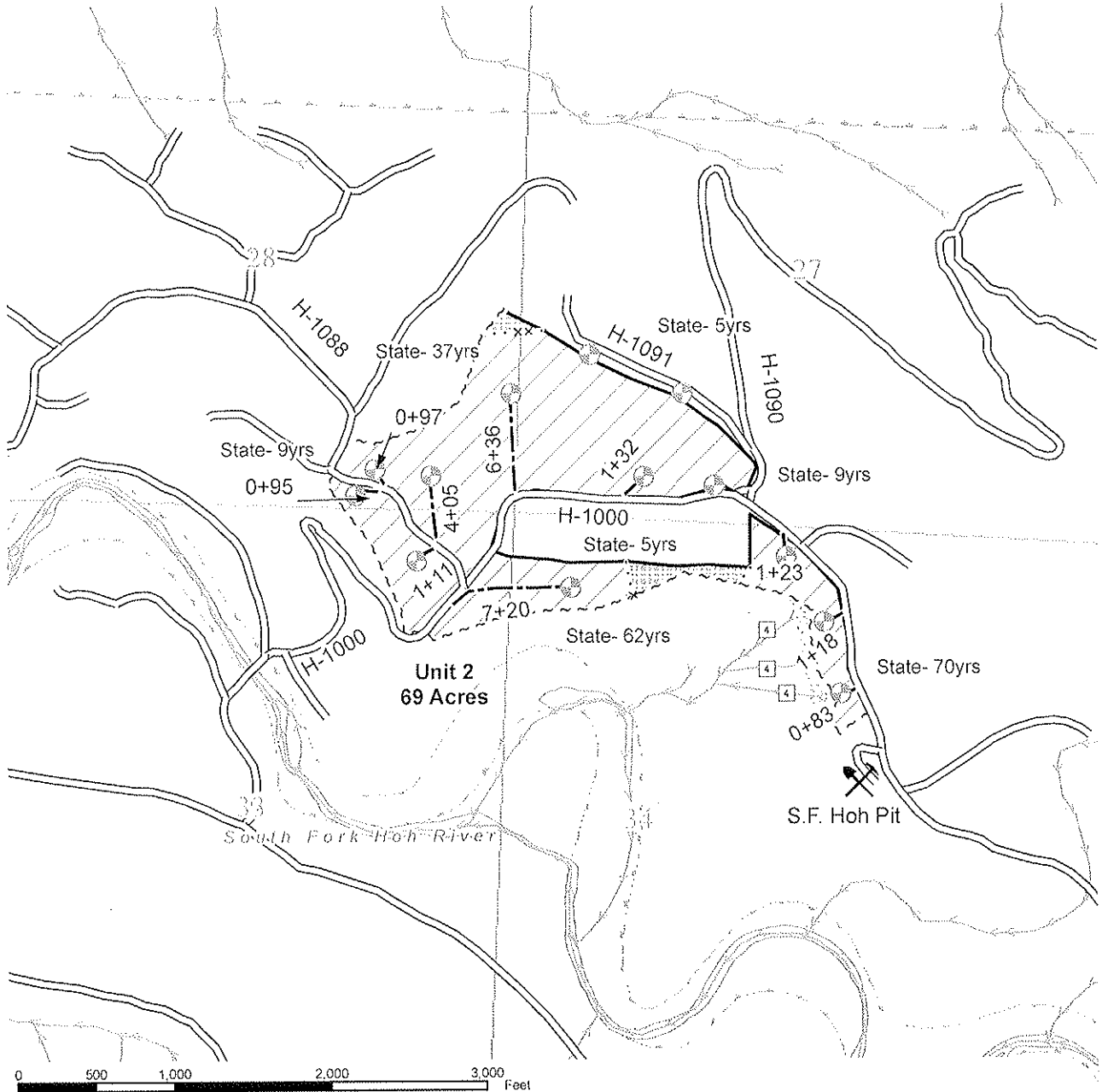
| Legend | | Unit Tags | Road Construction Types |
|--------|-------------------|-----------|-----------------------------|
| | Leave Trees | | Management Line |
| | Riparian Mgt Zone | | Sale Boundary Tags |
| | landing | | Leave Tree Area Tags |
| | Ground | | Streams |
| | | | Stream Break |
| | | | Existing Road |
| | | | Optional Reconstruction |
| | | | Optional Construction |
| | | | Public Land Survey Sections |
| | | | DNR Managed Lands |



TIMBER SALE MAP

SALE NAME: MORE STAIN
 AGREEMENT#: 30-085802
 TOWNSHIP(S): T26R11W, T27R10W, T27R11W
 TRUST(S): Common School and Indemnity(3)

REGION: Olympic Region
 COUNTY(S): JEFFERSON
 ELEVATION RGE: 550-768



Legend

Leave Trees

Riparian Mgt Zone

landing

Ground

Unit Tags

Management Line

Sale Boundary Tags

Leave Tree Area Tags

Streams

Stream Break

Road Construction Types

Existing Road

Optional Reconstruction

Optional Construction

Public Land Survey Sections

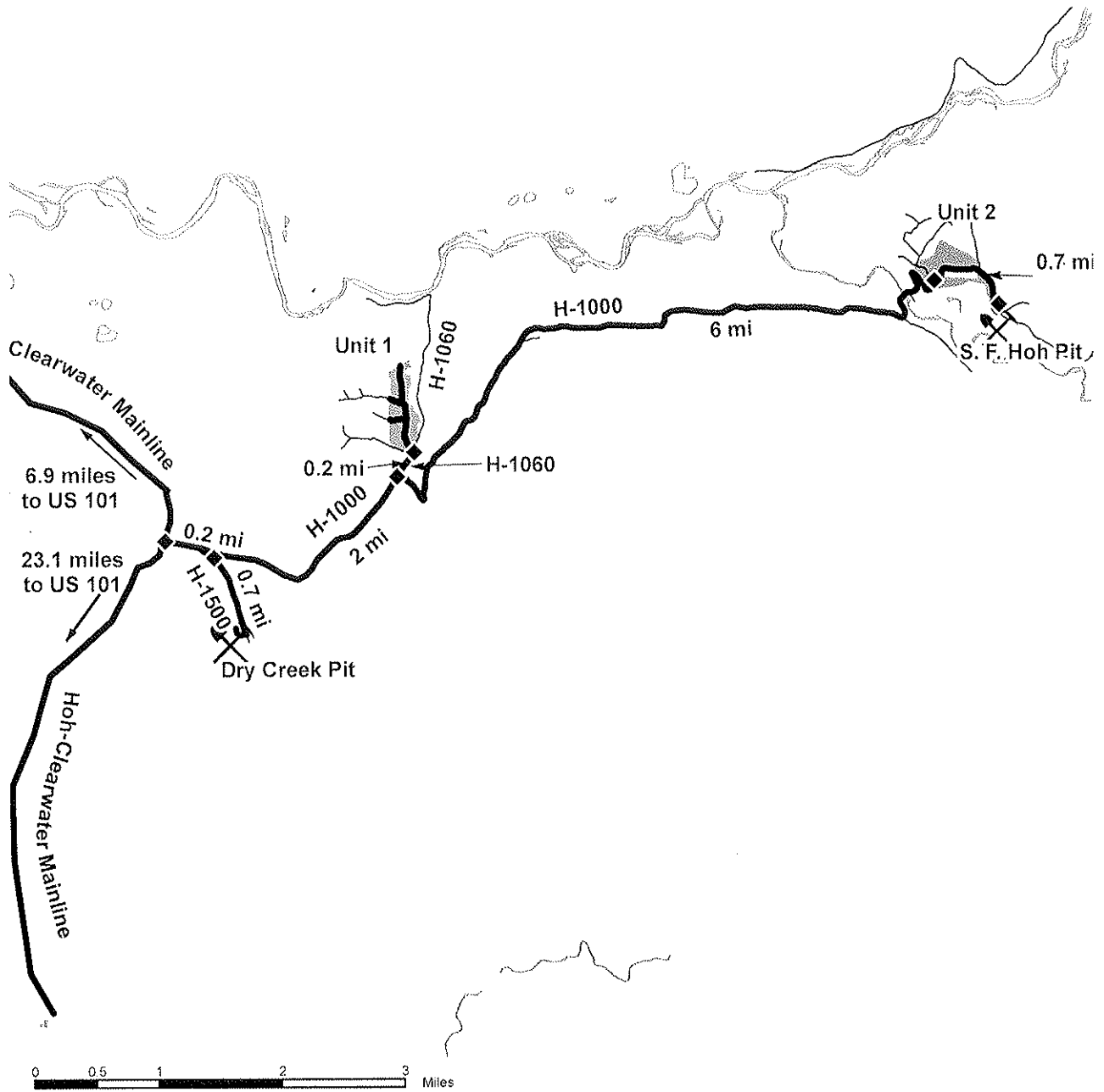
DNR Managed Lands






DRIVING MAP

SALE NAME: MORE STAIN
 AGREEMENT#: 30-085802
 TOWNSHIP(S): T26R11W, T27R10W, T27R11W
 TRUST(S): Common School and Indemnity(3)

REGION: Olympic Region
 COUNTY(S): JEFFERSON
 ELEVATION RGE: 550-768



| | |
|---|--|
| <p> Timber Sale Unit</p> <p>Hauling Routes</p> <p> Other Route</p> <p> Haul Route</p> | <p>DRIVING DIRECTIONS:</p> <p>From Forks, travel south on US 101 for 15 miles to the intersection with the Hoh-Clearwater Mainline. Turn left onto the mainline and travel 6.9 miles. Turn left onto the H-1000.</p> <p>Sale Area: Travel 2.2 miles to the intersection with the H-1060. To access Unit 1 turn left and travel 0.2 miles on the H-1060. To access Unit 2 continue on the H-1000 for 6 miles from the junction with the H-1060.</p> <p>Rock Pits: To access Dry Creek Pit travel 0.2 miles on the H-1000 and turn right on the H-1500. Travel 0.7 miles to the pit. To access the S. F. Hoh Pit travel 8.7 miles on the H-1000 from the junction with the H-1500 and turn right.</p> |
|---|--|

