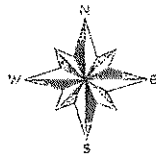



Figure 5

Chuckanut Mountain Trail Systems

Scale: 1 Inch = .76 Mile



Public Land

- Washington Dept of Natural Resources
- Washington State Parks
- Washington Dept of Fish and Wildlife
- City of Bellingham
- Whatcom or Skagit County

Trail Systems

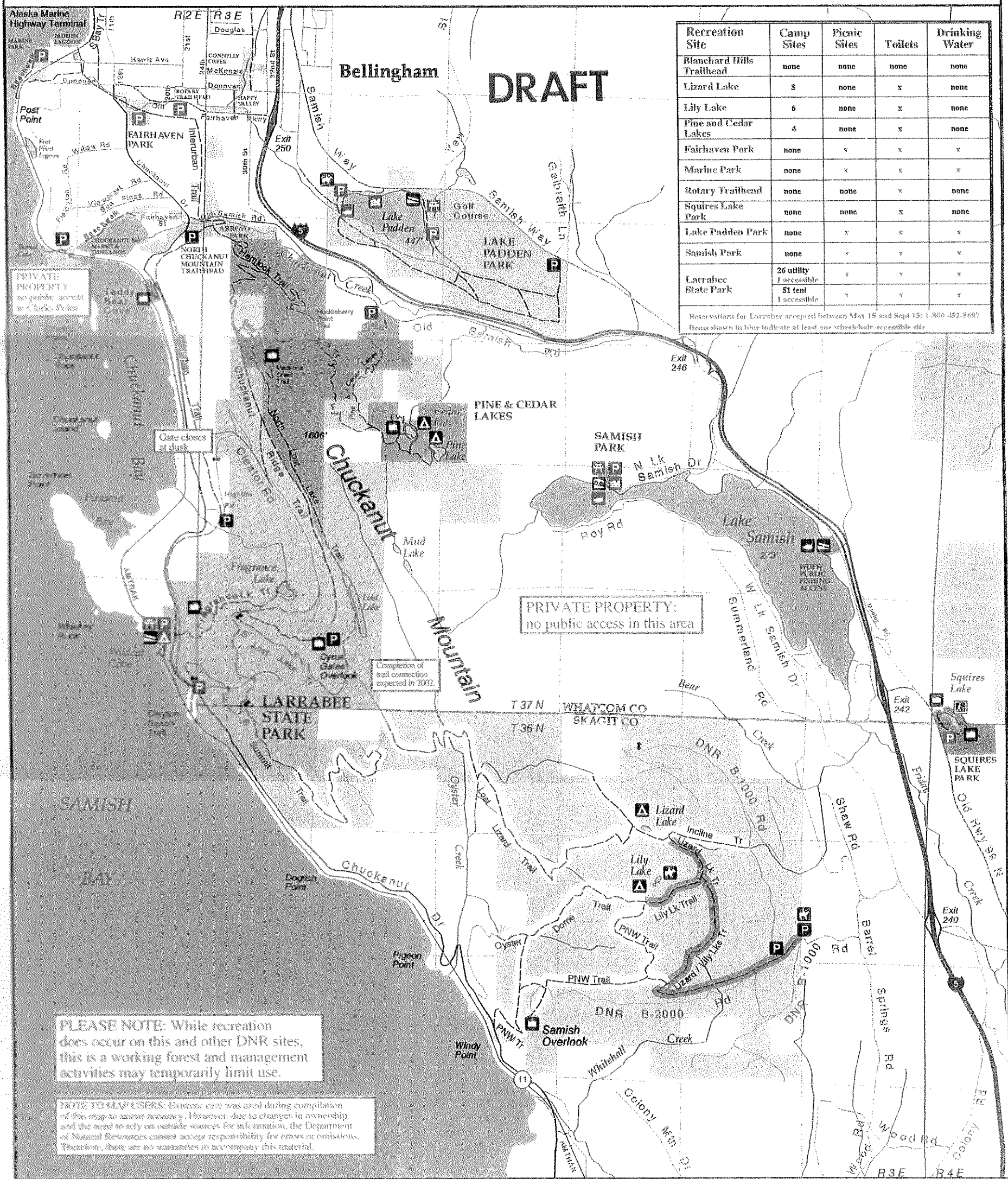
- Hiker Only
- Non-motorized Multiple Use (Hiker/Equestrian/Bicyclist)
- Non-motorized Multiple Use (No Mountain Bikes allowed)
- Gate
- DNR-maintained Trail Non-motorized Multiple Use (Hiker/Equestrian/Bicyclist)
- User-maintained Trail Non-motorized Multiple Use (Hiker/Equestrian/Bicyclist)

Recreation Sites

- Trailhead Parking
- Campground
- Viewpoint
- Interpretive Site
- Horse Facilities
- Boat Launch
- Hand Boat Launch
- Swimming
- Fishing
- Wheelchair Accessible

Published 1999 by Washington State Department of Natural Resources. Map produced by Forest Resources Division, Public Use/Engineering Division, Resource Mapping Cartography. Data from DNR GIS, DNR Northwest Region, Larrabee State Park, Whatcom and Skagit Counties, City of Bellingham, USGS topographic maps, and other available sources.

Contact public agency regarding accessibility. Please note that parking shown in blue does not indicate an accessible trail.



| Recreation Site | Camp Sites | Picnic Sites | Toilets | Drinking Water |
|---------------------------|----------------------------|--------------|---------|----------------|
| Blanchard Hills Trailhead | none | none | none | none |
| Lizard Lake | 3 | none | x | none |
| Lily Lake | 6 | none | x | none |
| Pine and Cedar Lakes | 4 | none | x | none |
| Fairhaven Park | none | x | x | x |
| Marine Park | none | x | x | x |
| Rotary Trailhead | none | none | x | none |
| Squires Lake Park | none | none | x | none |
| Lake Padden Park | none | x | x | x |
| Samish Park | none | x | x | x |
| Larrabee State Park | 26 utility 1 accessible | x | x | x |
| | 51 tent 1 accessible | x | x | x |

Reservations for Larrabee accepted between May 15 and Sept 15: 1-800-452-5687
Items shown in blue indicate at least one wheelchair-accessible site

PLEASE NOTE: While recreation does occur on this and other DNR sites, this is a working forest and management activities may temporarily limit use.

NOTE TO MAP USERS: Extreme care was used during compilation of this map to assure accuracy. However, due to changes in ownership and the need to rely on outside sources for information, the Department of Natural Resources cannot accept responsibility for errors or omissions. Therefore, there are no warranties to accompany this material.

Figure 5