Figure 1A. 40Ar/39Ar plateau (left) and inverse isochron diagrams for samples from Timberwolf Mountain 7.5 -minute quadrangle, Washington. Samples dated by the NMGRL. ○, point not included in determining slope of line.

#147, Tnbd, dacite of Nelson Butte (PHA99207, groundmass)

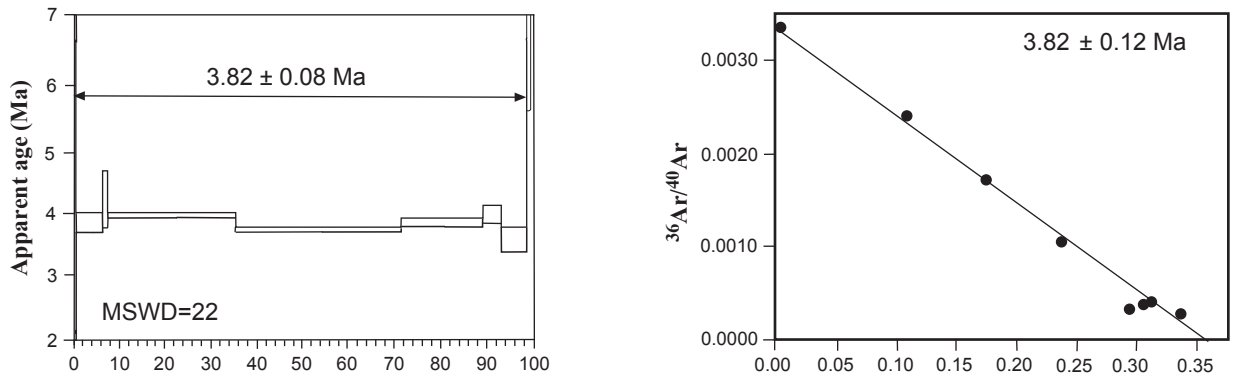

#41, Ttrd, dacite of Thunder Creek ridge (PHA93064, hornblende)

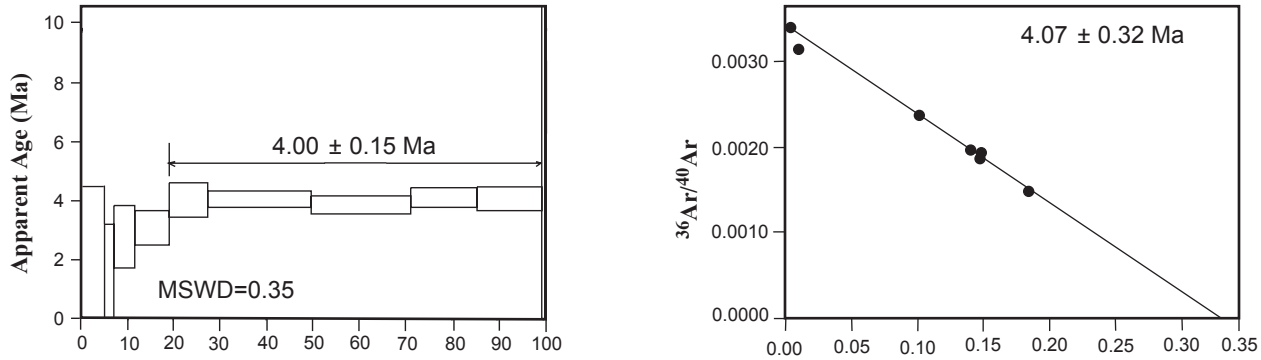
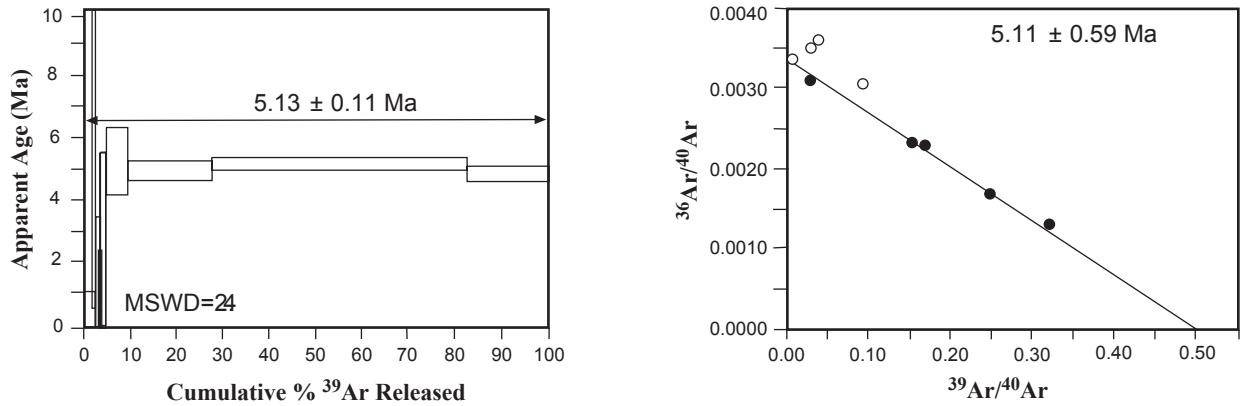
#160, Tnrd, dacite of north Rattlesnake Peaks (PHA00109, hornblende)