









-  Conservation Area (NRCA)
-  Private Land (obtain permission from landowner)
-  Spokane County Park

Trail Systems

-  Trailhead
-  Pinecliff Discovery Trail
-  Primary Hiking Trail
-  Secondary Hiking Trail
-  Trail extends on to private land
Seek permission of landowner to enter

Published in 2000 by Washington State Department of Natural Resources.
Map produced by Lands and Resources Division, Public Use and Engineering Division, Resource Mapping Cartography.
Data from DNR GIS, DNR Northeast Region, and other available sources.



Discovery Trail.
Take a stroll and explore the many wonders of Dishman Hills. Pick up your 12-Stop brochure at one of the Camp Caro trailheads.

Trail Information

Goldback Springs Trail

0.7 mi.- Climbs along east side of rocky canyon past Caro Cliff, then descends to Goldback Springs ending on Siesta Dr.; connects with Pond Loop and Tower Mountain trails.

Lost Pond Trail

0.4 mi.- Starts at junction with Ridge Top Trail and continues out of west side of the NRCA, connecting with Broadview Drive through private land; ponds are dry during late summer and fall.

Pond Loop Trail

0.7 mi.- Less steep, but longer trail from Camp Caro to East and West ponds; try Enchanted Ravine cutoff for extra scenery; some good vistas of the Spokane Valley; makes a nice 1.5 mi. loop with Goldback Springs and Pond Short trails.

Edgecliff Trail

0.5 mi.- Follows old road from 8th Ave. trailhead to East and West ponds; connecting with Pond Short and Birch Hollow trails.

Birch Hollow Trail

0.6 mi.- Follows old trail up to Birch Hollow, then trail connects with Pond Loop Trail; check out beautiful Birch Hollow on secondary trails.

Tower Mountain Trail

0.9 mi.- Ventures to SE corner of NRCA then continues on private land up east side of ridge towards Tower Mtn., 4.5 miles south; access via Goldback Springs Trail at springs or use cutoffs through Goldback Springs and Pond Loop trails.

Ridge Top Trail

0.9 mi.- Starts at junction with Tower Mountain Trail and climbs steeply up to top of ridge; connecting with Lost Pond Trail and the top of Eagle Peak Loop Trail; exits to 18th Ave. on SW side of NRCA through private land.

Pond Short Trail

0.3 mi.- Direct route to East and West ponds from Camp Caro; steep and rocky in places; connects with Edgecliff and Pond Loop trails; makes grand tour loop of 2.1 mi. by connecting with Edgecliff, Birch Hollow, and Pond Loop trails, then Goldback Springs Trail.

Eagle Peak Loop Trail

0.7 mi.- Starts at junction with Tower Mountain or Ridge Top Trails, and has a short spur that leads to the top of Eagle Peak with a beautiful vista to the east and north; south section of loop follows old road.

Note: Please seek landowners' permission to go on private land.

