

Figures for NR09-057



Figure 1. Map of the Seattle area showing prominent active fault systems. Red boxes are recently mapped 7.5-minute quadrangles—Fall City (2007), North Bend (2009), Snoqualmie (coming 2009), and Carnation (coming 2010).

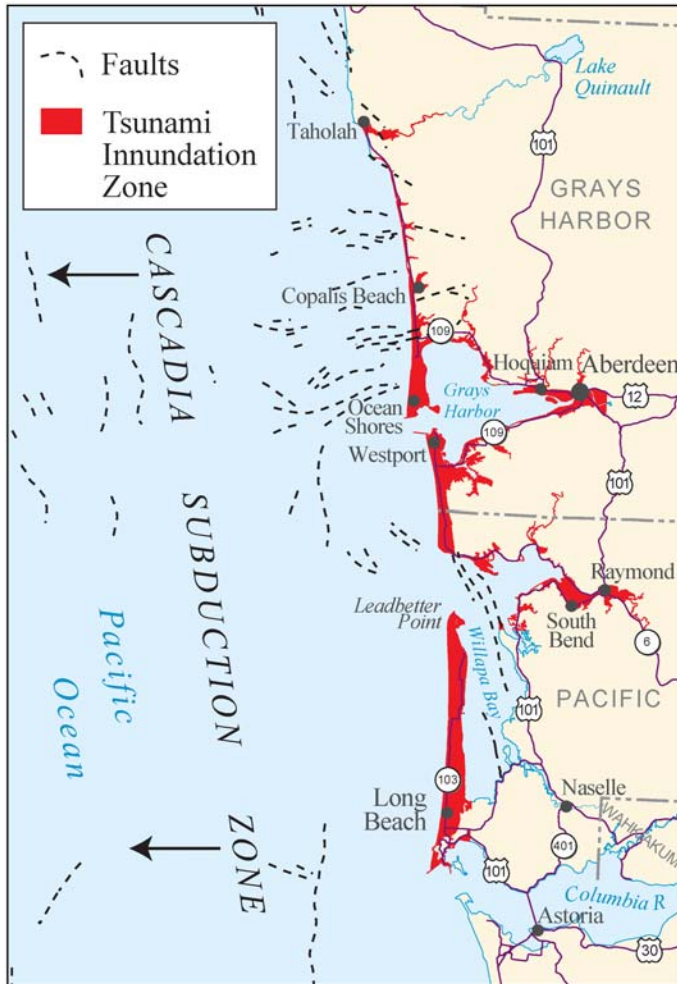


Figure 2. Map showing areas at risk for inundation by a tsunami on the outer coast. The tsunami could be generated by an earthquake on the Cascadia subduction zone, or by a distant earthquake, such as the 1964 Alaska quake.

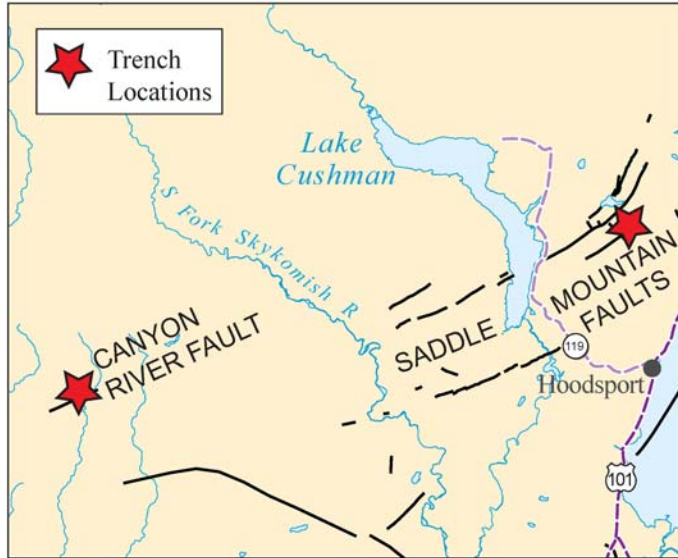


Figure 3. Map showing trench locations on faults in the Hoodspport area.

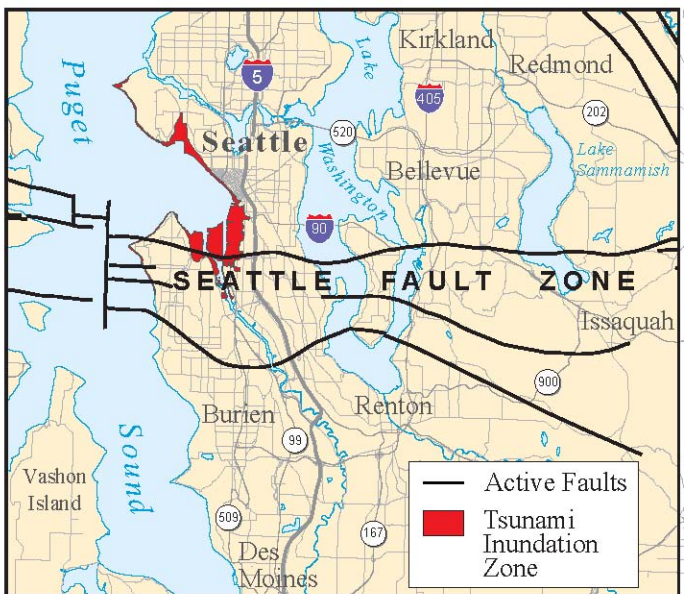


Figure 4. “Map showing areas at risk for tsunami inundation from an earthquake on the Seattle fault and areas of future study in Lake Washington”