DEFOOR PIT SITE – MINING/RECLAMATION SEGMENTS

PART OF SECTIONS 8, 15, 16 AND 17, T. 17 N., R. 20 E., W.M.

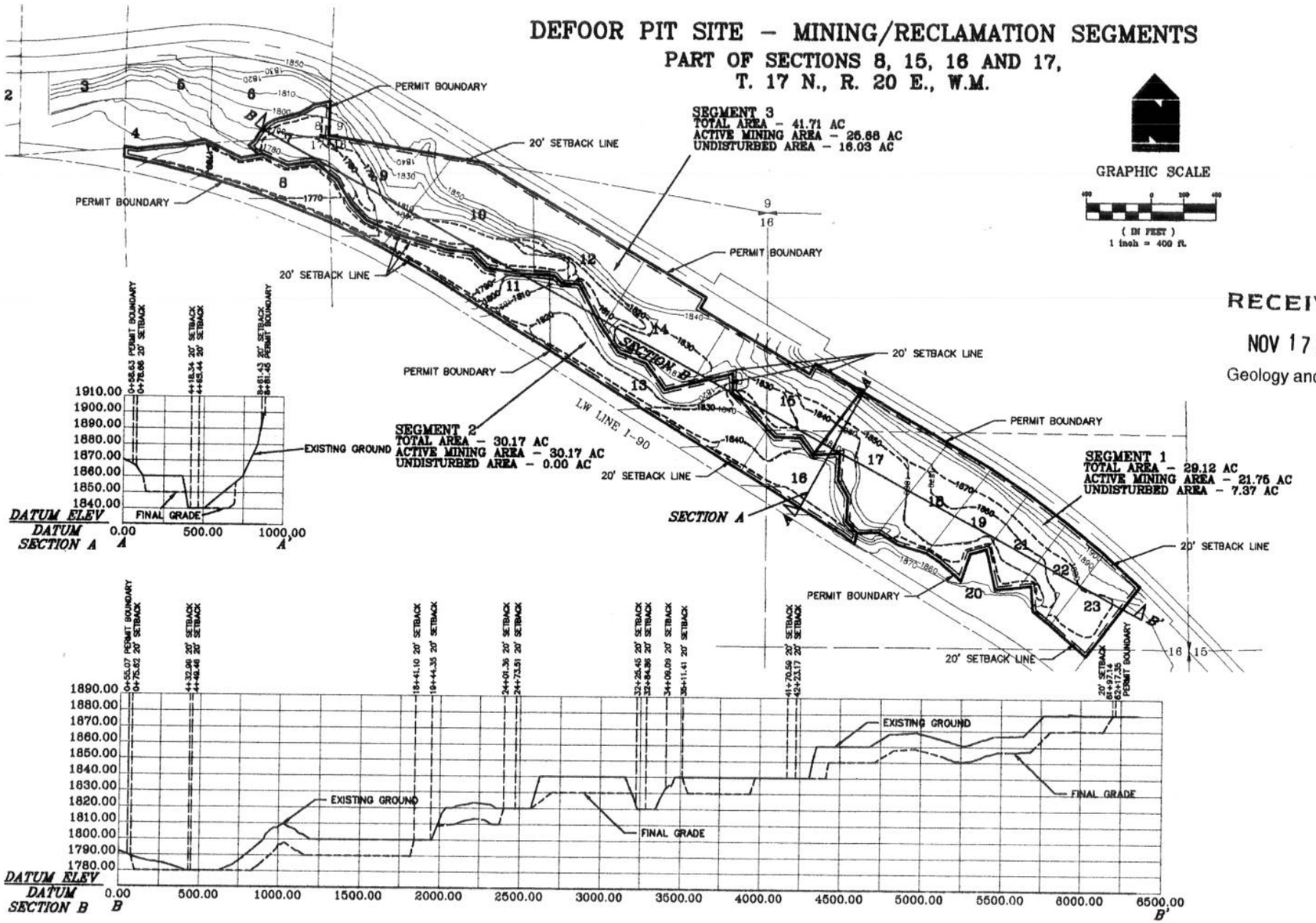

RECEIVED
NOV 17 2009
Geology and Earth

CRUSE & ASSOCIATES
PROFESSIONAL LAND SURVEYORS
217 East Fourth Street P.O. Box 959
Ellensburg, WA 98926 (509) 962-8242

DEFOOR PROPERTY

RECEIVED
MAR 0 2 2009
Geology and Earth

RECEIVED
OCT 1 4 2008
Geology and Earth

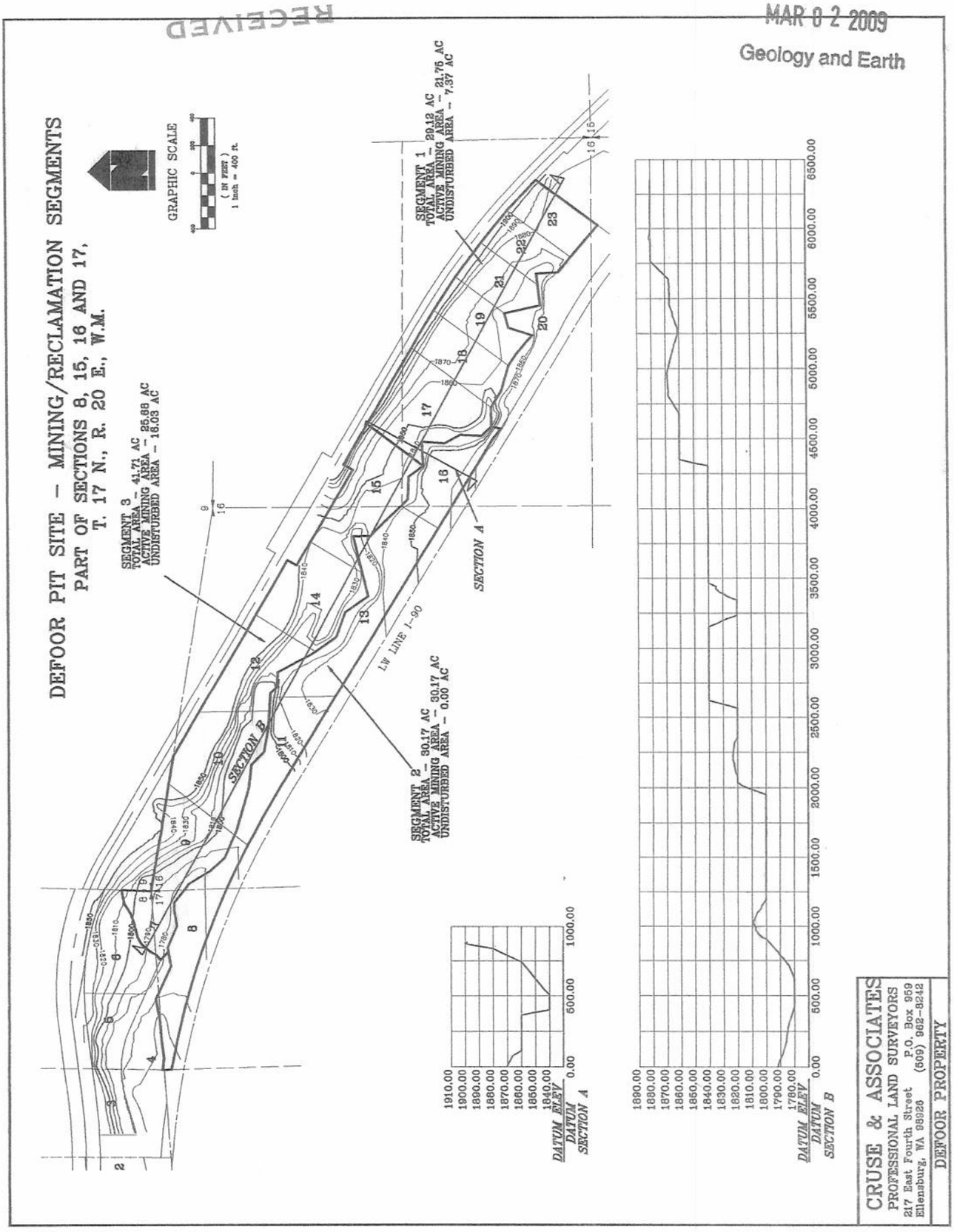

DeFoor Mining Site – Site Boundary

Figure 1 of 14

Application/Permit No. 70-013122

Applicant: Dale DeFoor
800 Indian Lake Drive
Ellensburg, WA 98926

Date: February 26, 2009

Signature: _____

RECEIVED
MAR 0 2 2009
Geology and Earth

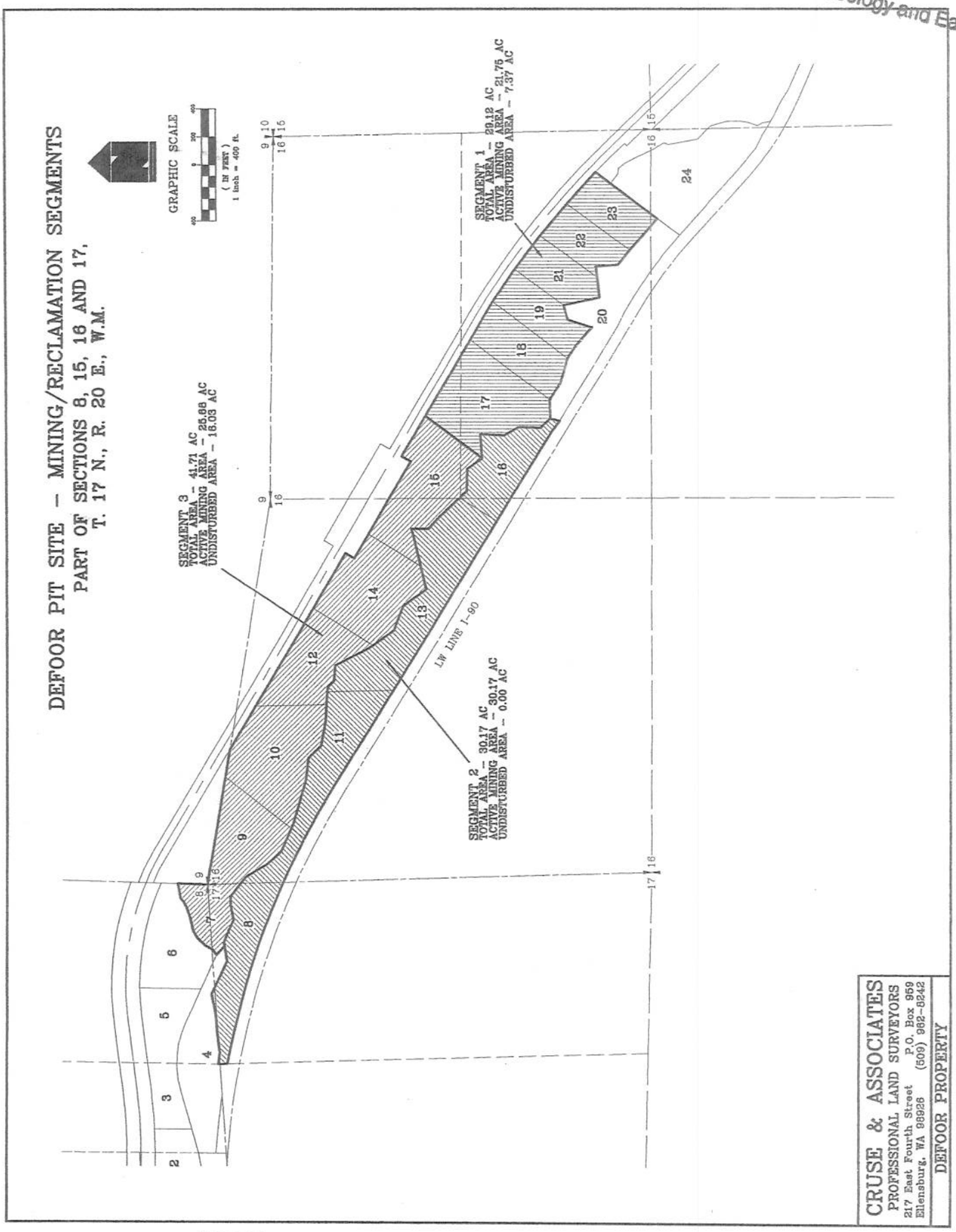

Geology and Earth
OCT 14 2008

DeFoor Mining Site – Site Boundary

Figure 2 of 14

Application/Permit No. 70-013122

Applicant: Dale DeFoor
800 Indian Lake Drive
Ellensburg, WA 98926

Date: February 26, 2009

Signature: _____

MAR 0 2 2009
Geology and Earth

RECEIVED
OCT 1 4 2008
Geology and Earth

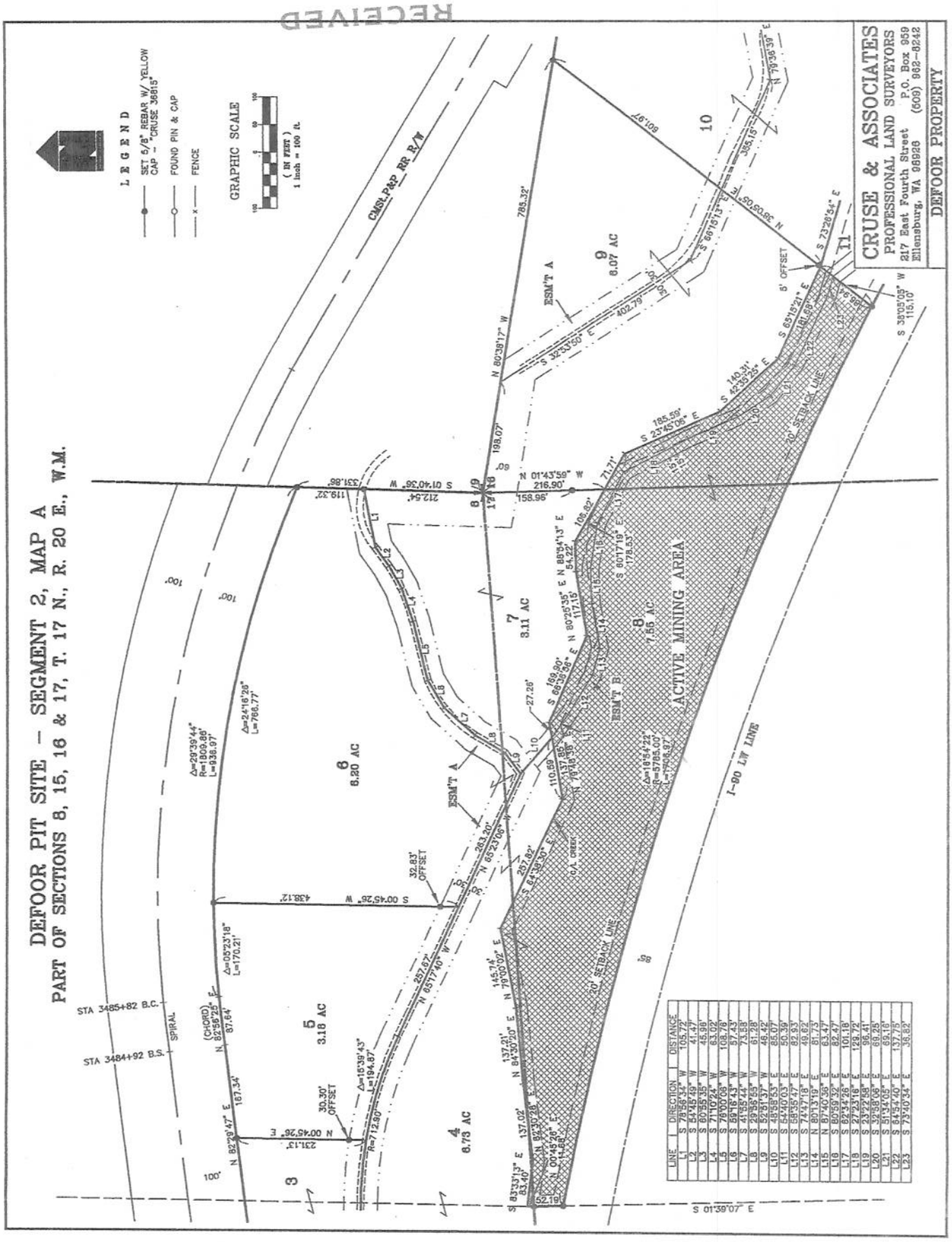

DeFoor Mining Site – Site Boundary

Figure 3 of 14

Application/Permit No. 70-013122

Applicant: Dale DeFoor
800 Indian Lake Drive
Ellensburg, WA 98926

Date: February 26, 2009

Signature: _____

RECEIVED
MAR 0 2 2009
Geology and Earth

RECEIVED
OCT 1 4 2008
Geology and Earth

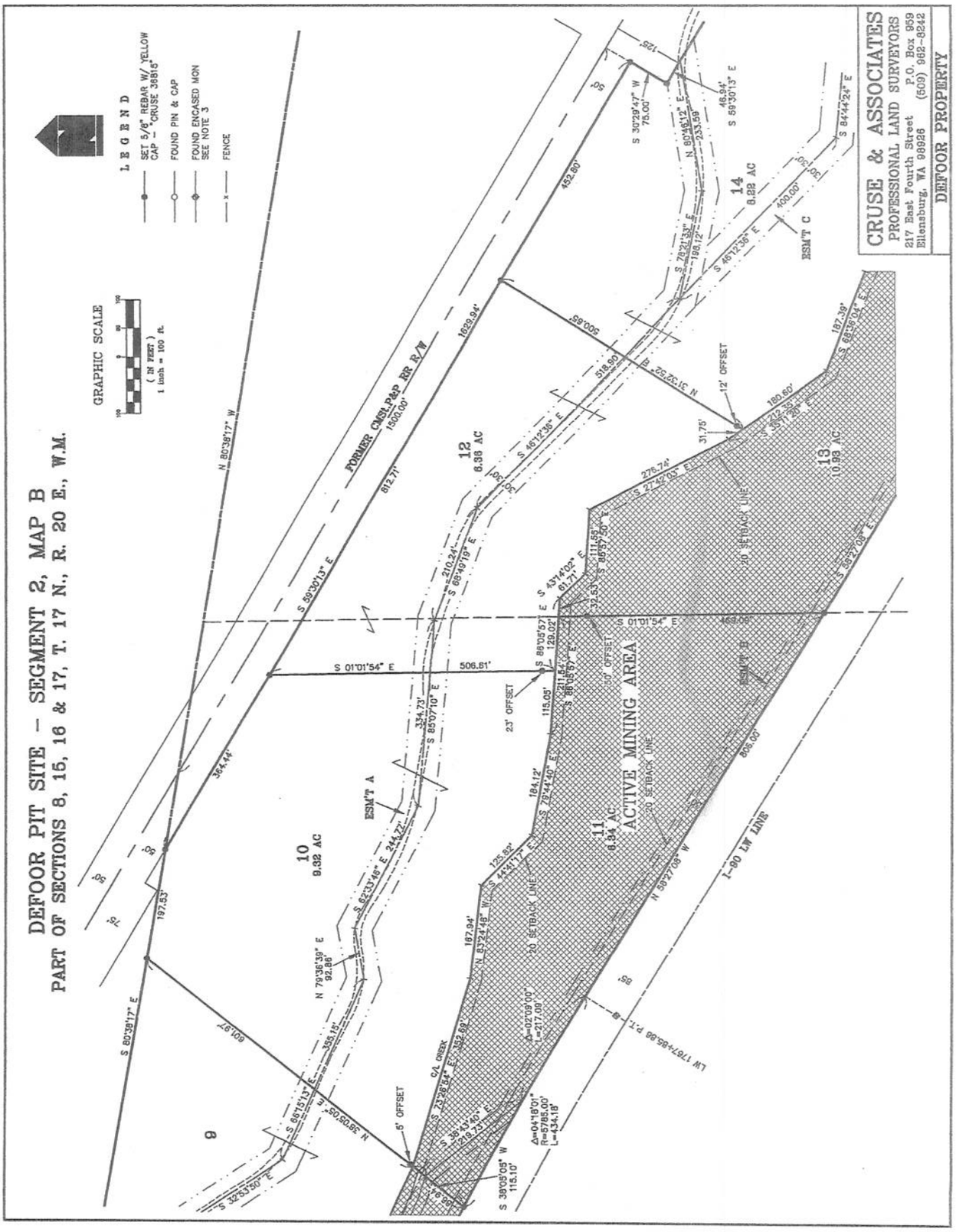

DeFoor Mining Site – Site Boundary

Figure 4 of 14

Application/Permit No. 70-013122

Applicant: Dale DeFoor
800 Indian Lake Drive
Ellensburg, WA 98926

Date: February 26, 2009

Signature: _____

RECEIVED
MAR 0 2 2009
Geology and Earth

RECEIVED
OCT 1 4 2008
Geology and Earth

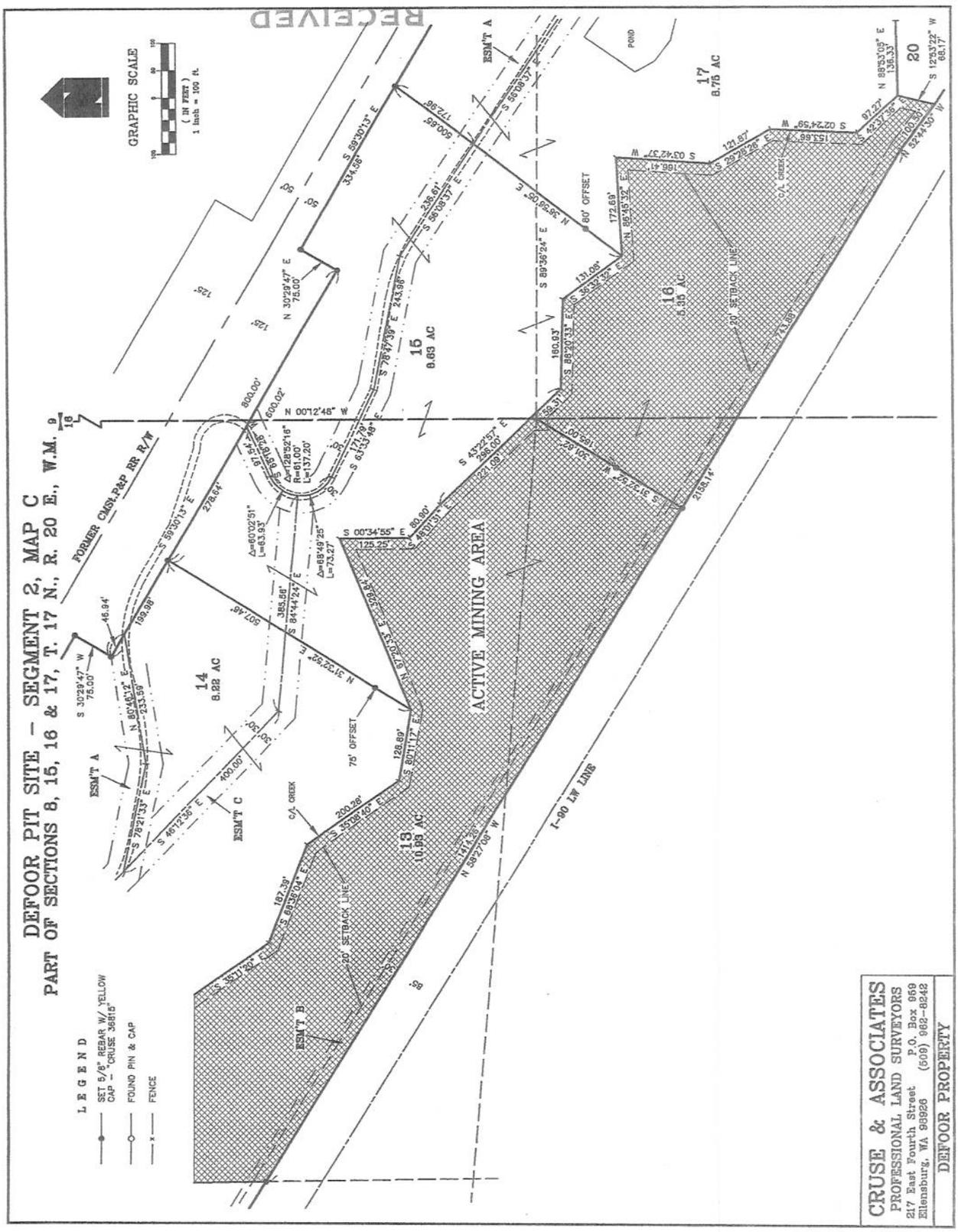

DeFoor Mining Site – Site Boundary

Figure 5 of 14

Application/Permit No. 70-013122

Applicant: Dale DeFoor
800 Indian Lake Drive
Ellensburg, WA 98926

Date: February 26, 2009

Signature: _____

MAR 0 2 2009
Geology and Earth

RECEIVED
OCT 1 4 2008
Geology and Earth

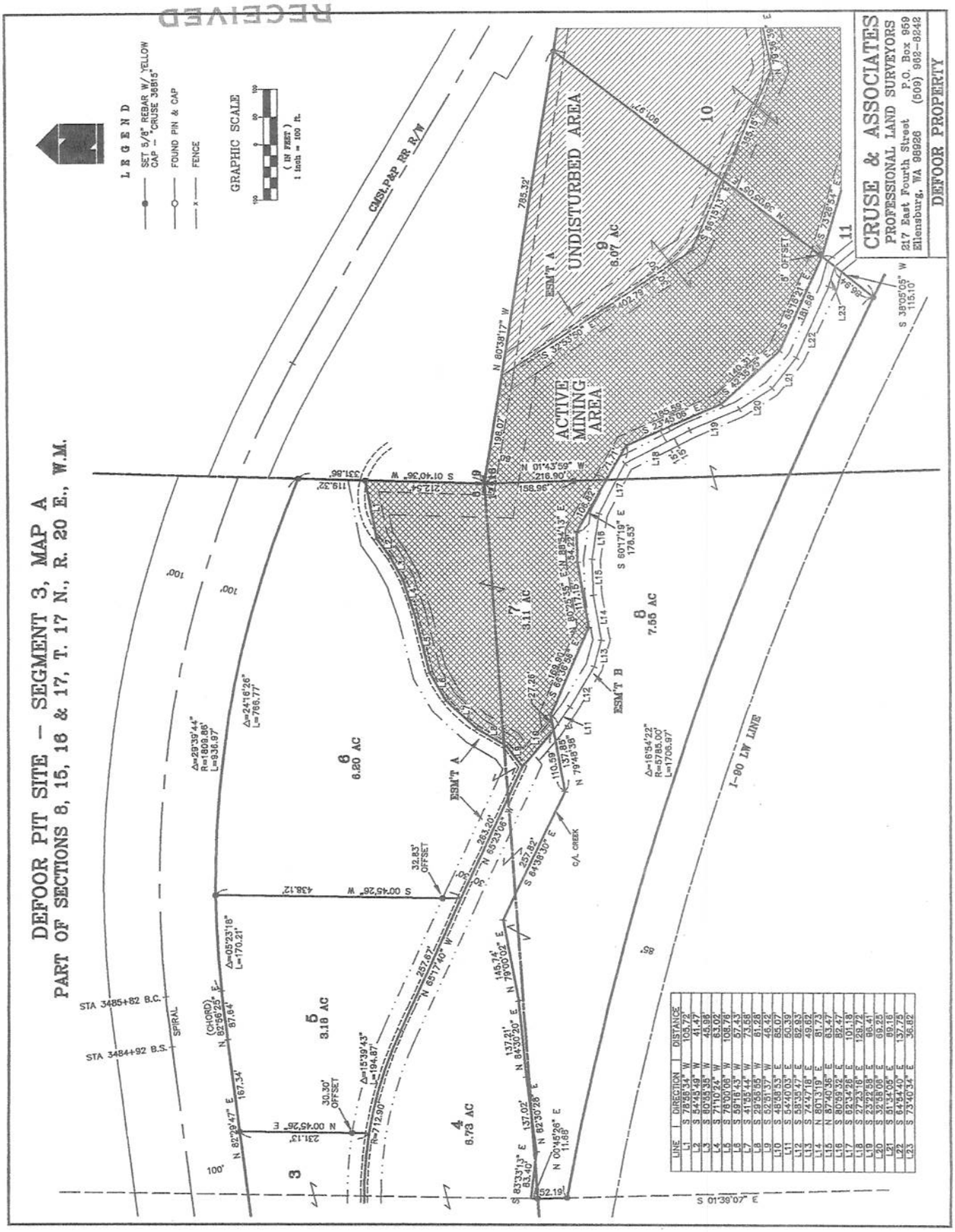

LINE	DIRECTION	DISTANCE
L1	S 78°35'34" W	105.72'
L2	S 54°43'49" W	41.47'
L3	S 61°03'35" W	45.89'
L4	S 70°10'42" W	63.70'
L5	S 78°00'08" W	109.73'
L6	S 59°18'43" W	67.43'
L7	S 41°35'44" W	74.58'
L8	S 29°35'05" W	61.28'
L9	S 52°51'37" W	46.42'
L10	S 48°38'53" E	85.07'
L11	S 54°40'03" E	50.39'
L12	S 58°35'47" E	82.93'
L13	S 74°47'18" E	49.62'
L14	N 80°13'19" E	81.73'
L15	N 87°40'36" E	63.47'
L16	S 80°59'52" E	82.47'
L17	S 82°34'28" E	101.18'
L18	S 27°23'16" E	128.72'
L19	S 23°22'58" E	96.41'
L20	S 32°38'06" E	69.26'
L21	S 51°34'05" E	69.16'
L22	S 64°34'40" E	137.75'
L23	S 73°40'34" E	36.82'

DeFoor Mining Site – Site Boundary

Figure 6 of 14

Application/Permit No. 70-013122

Applicant: Dale DeFoor
800 Indian Lake Drive
Ellensburg, WA 98926

Date: February 26, 2009

Signature: _____

RECEIVED
OCT 14 2008
Geology and Earth

MAR 0 2 2009
Geology and Earth

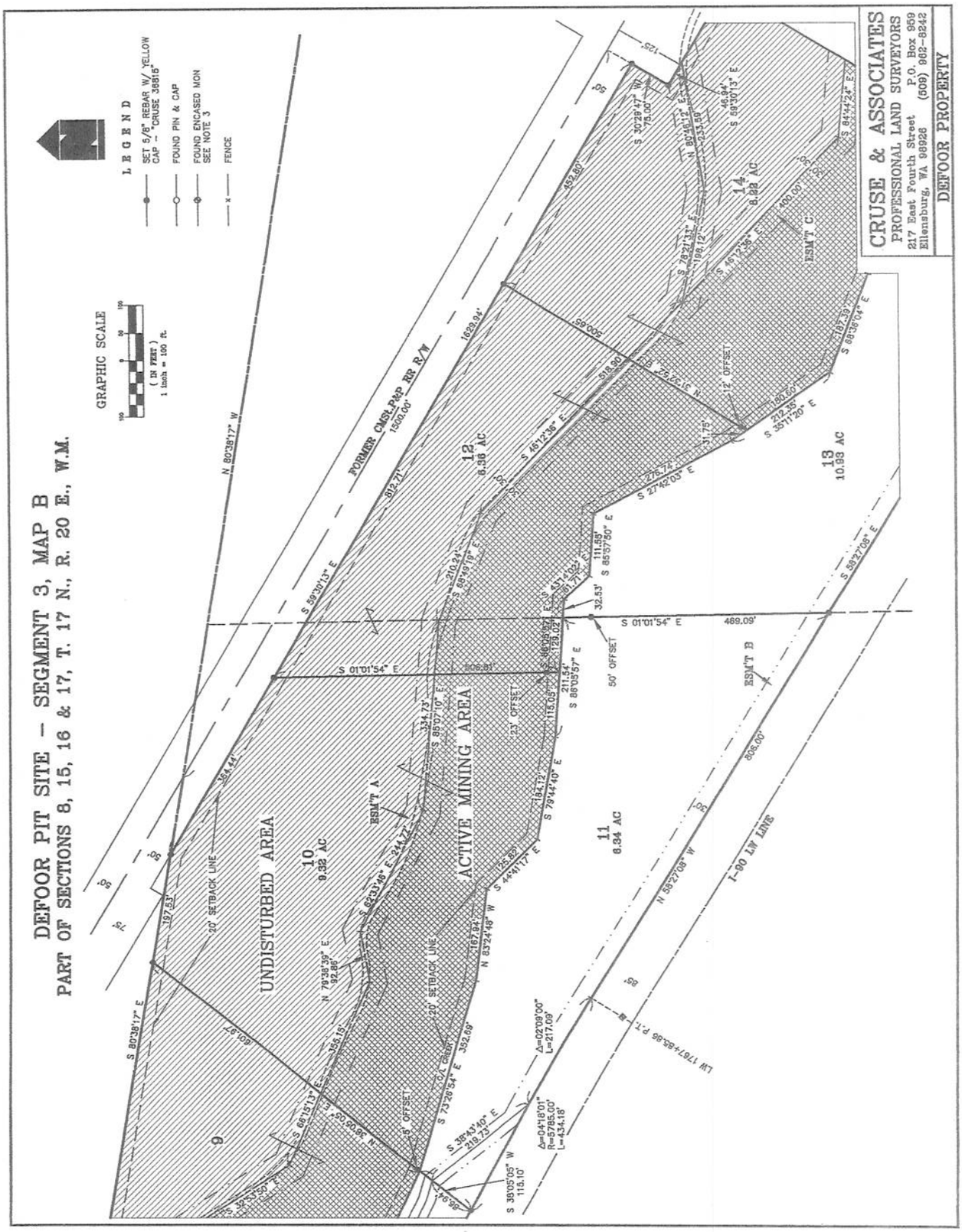

DeFoor Mining Site – Site Boundary

Figure 7 of 14

Application/Permit No. 70-013122

Applicant: Dale DeFoor
800 Indian Lake Drive
Ellensburg, WA 98926

Date: February 26, 2009

Signature: _____

RECEIVED
MAR 0 2 2009
Geology and Earth

RECEIVED
OCT 1 4 2008
Geology and Earth

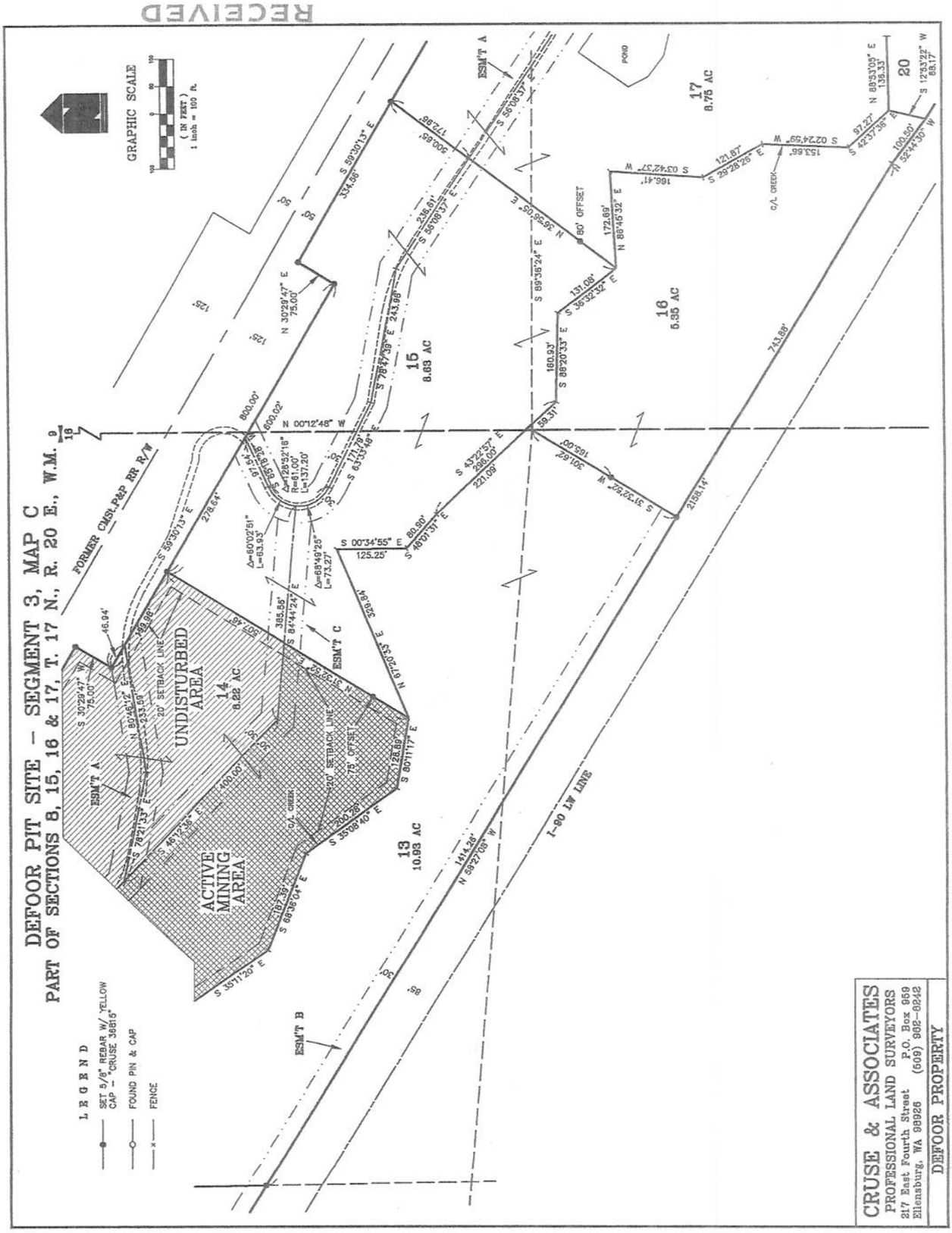

DeFoor Mining Site – Site Boundary **Figure** 8 of 14

Application/Permit No. 70-013122

Applicant: Dale DeFoor
800 Indian Lake Drive
Ellensburg, WA 98926

Date: February 26, 2009

Signature: _____

RECEIVED
MAR 0 2 2009
Geology and Earth

RECEIVED
OCT 1 4 2008
Geology and Earth

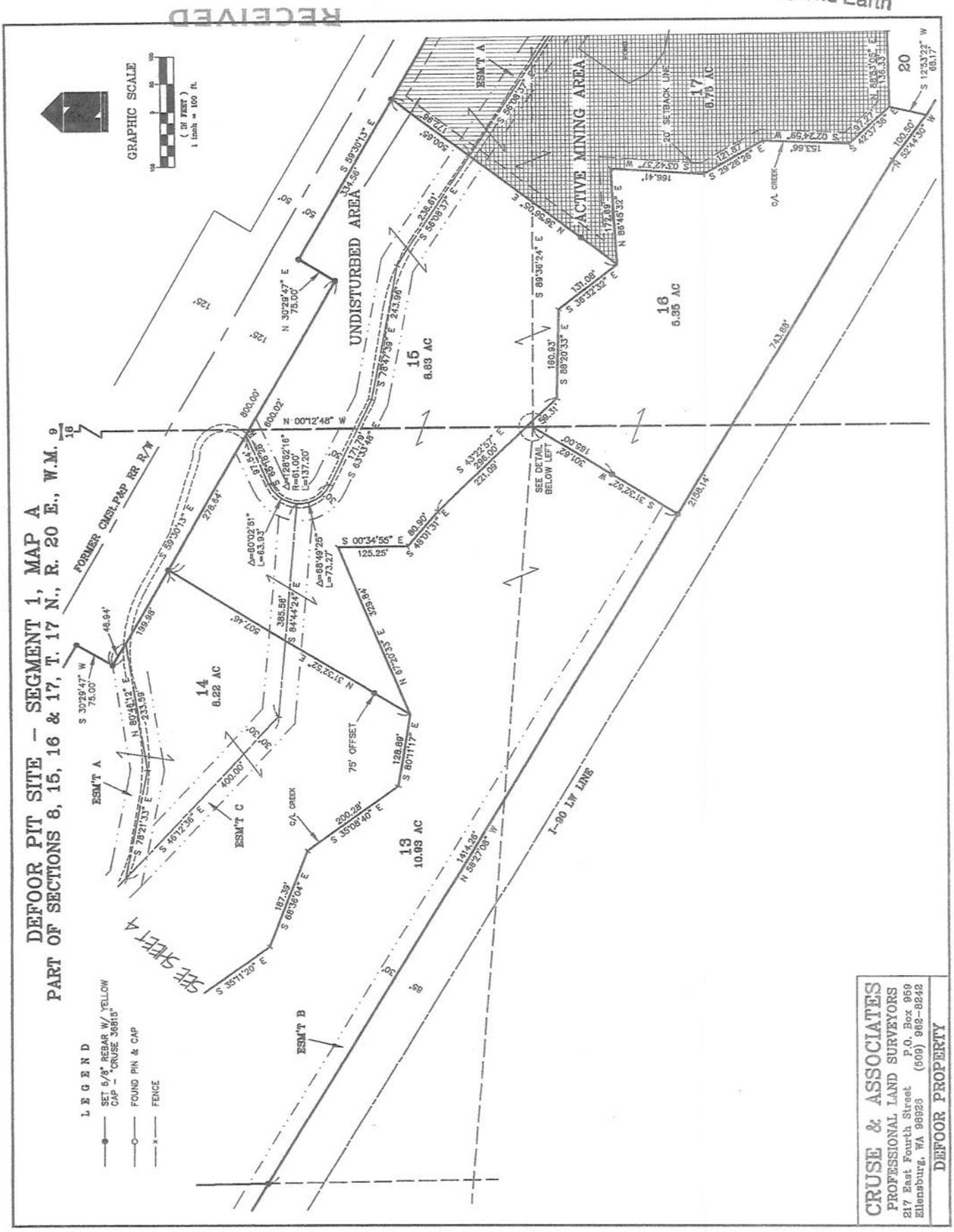

DeFoor Mining Site – Site Boundary **Figure** 9 of 14

Application/Permit No. 70-013122

Applicant: Dale DeFoor
800 Indian Lake Drive
Ellensburg, WA 98926

Date: February 26, 2009

Signature: _____

RECEIVED
OCT 14 2008
Geology and Earth

RECEIVED
MAR 02 2009
Geology and Earth

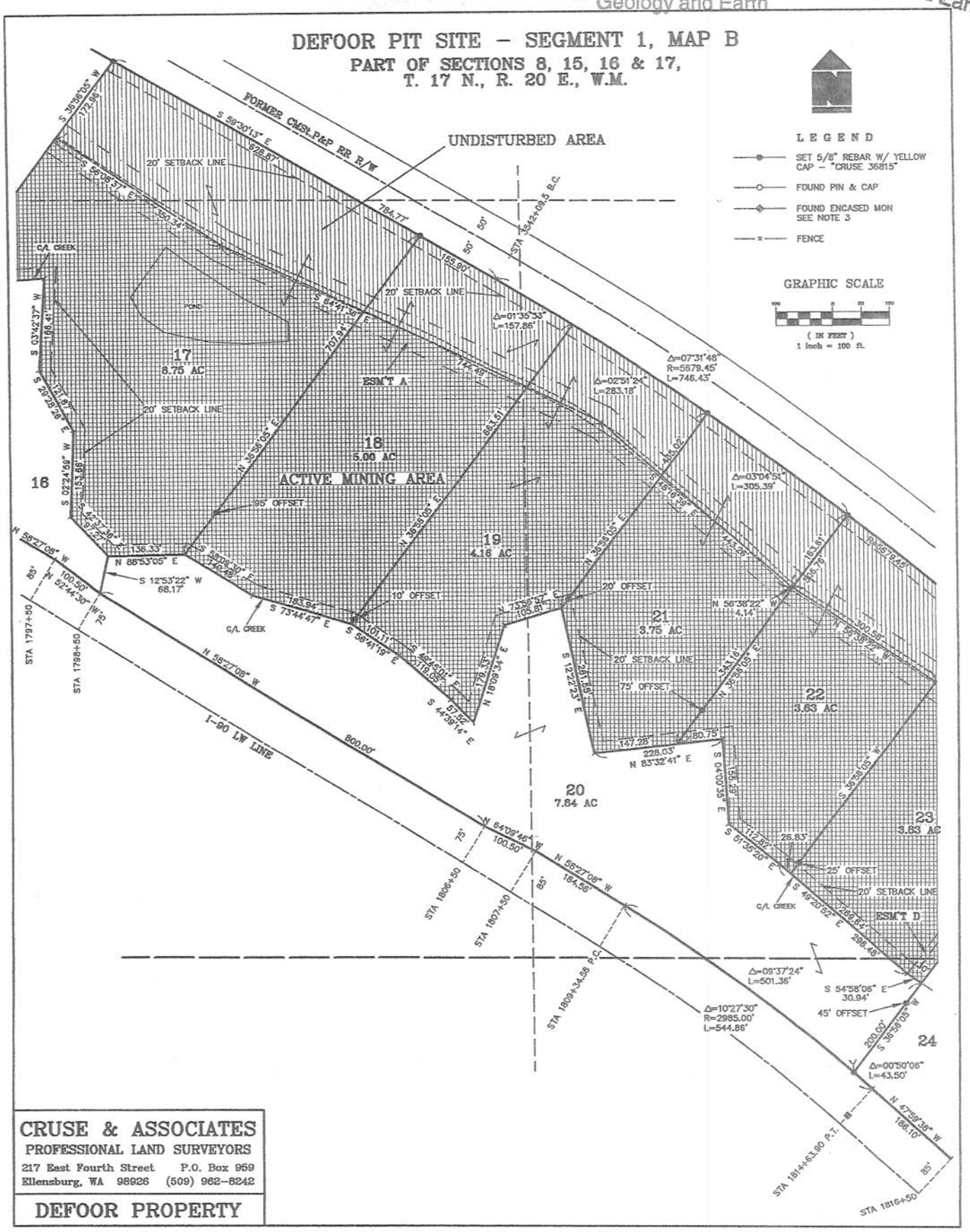

DeFoor Mining Site – Site Boundary **Figure** 10 of 14

Application/Permit No. 70-013122

Applicant: Dale DeFoor
800 Indian Lake Drive
Ellensburg, WA 98926

Date: February 26, 2009

Signature: _____

RECEIVED
OCT 14 2008
Geology and Earth

RECEIVED
MAR 0 2 2009
Geology and Earth

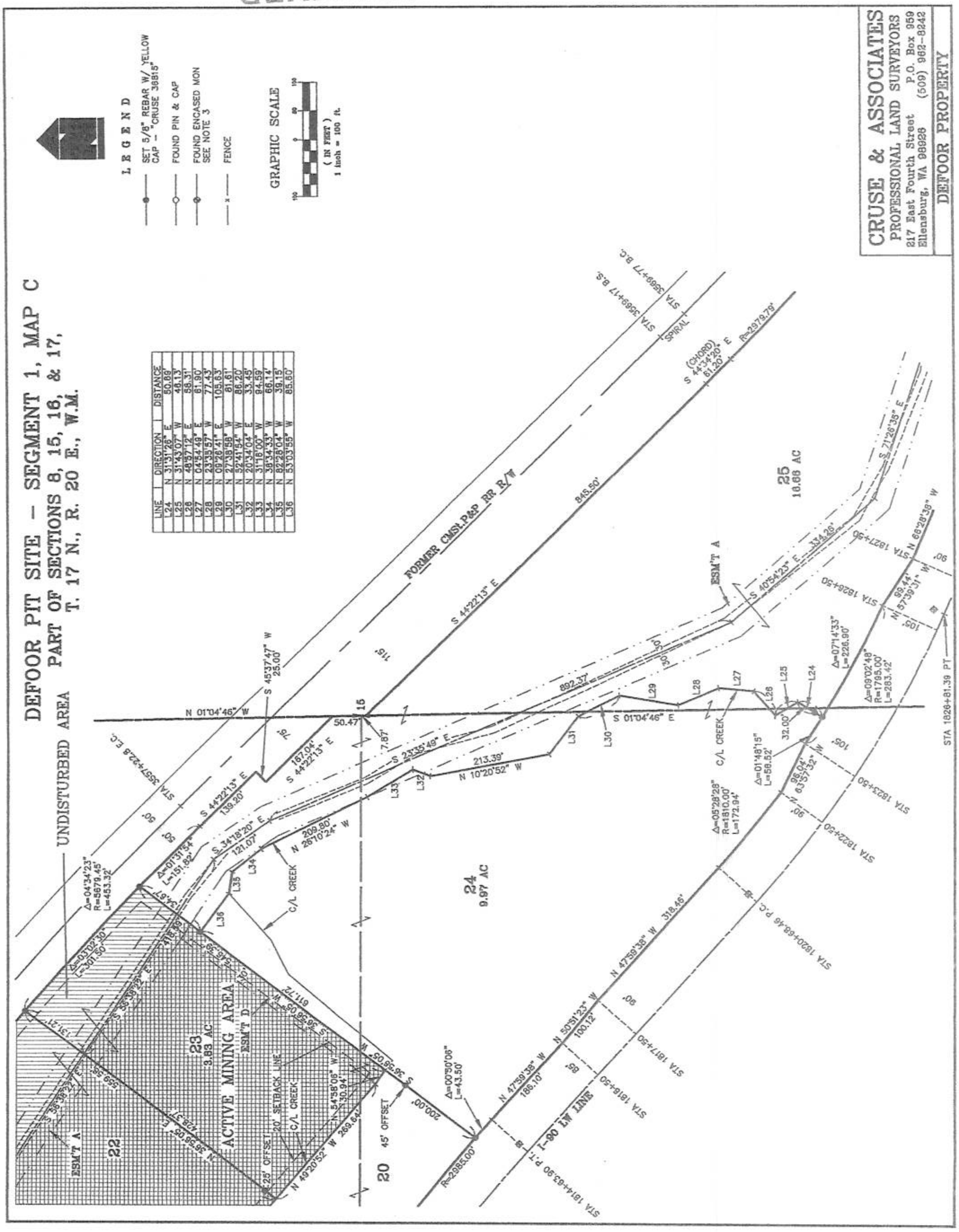

LINE	DIRECTION	DISTANCE
L24	N 31°31'26" E	50.89'
L25	N 31°43'07" W	48.13'
L26	N 48°57'12" E	58.31'
L27	N 04°54'49" E	61.90'
L28	N 23°35'57" W	77.43'
L29	N 09°26'41" E	105.63'
L30	N 27°38'58" W	81.61'
L31	N 52°41'54" W	86.20'
L32	N 20°34'04" E	33.45'
L33	N 31°16'00" W	94.59'
L34	N 38°34'33" W	66.14'
L35	N 82°28'04" W	39.15'
L36	N 53°03'55" W	85.60'

DeFoor Mining Site – Site Boundary

Figure 11 of 14

Application/Permit No. 70-013122

Applicant: Dale DeFoor
800 Indian Lake Drive
Ellensburg, WA 98926

Date: February 26, 2009

Signature: ____________________

RECEIVED
MAR 0 2 2009
Geology and Earth

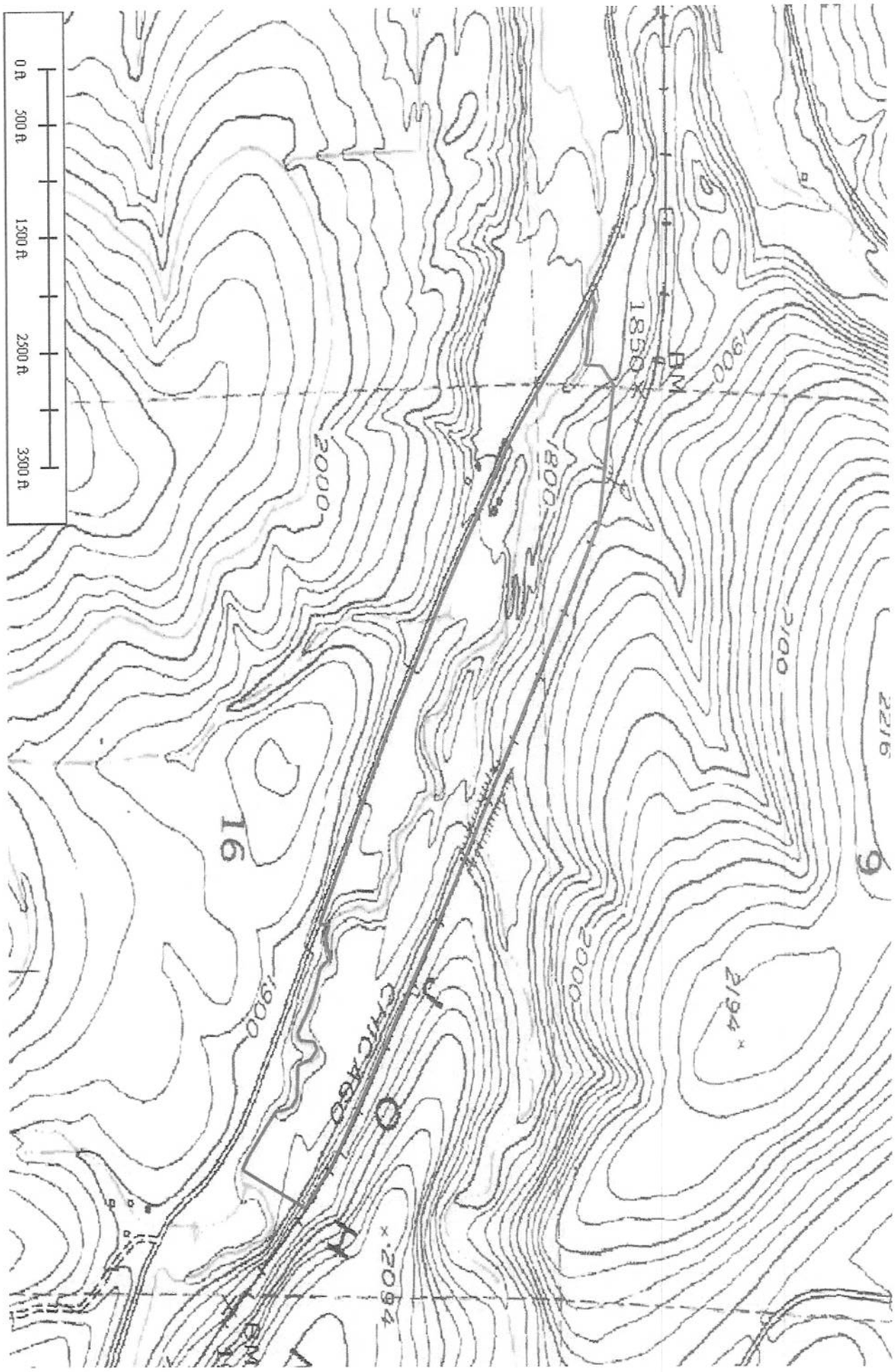

DeFoor Mining Site – Site Boundary **Figure** 12 of 14

Application/Permit No. 70-013122

Applicant: Dale DeFoor
800 Indian Lake Drive
Ellensburg, WA 98926

Date: February 26, 2009

Signature: _____

RECEIVED
MAR 0 2 2009
Geology and Earth

DeFoor Mining Site – Adjacent Property Owners **Figure** 13 of 14

Application/Permit No. 70-013122

Applicant: Dale DeFoor
800 Indian Lake Drive
Ellensburg, WA 98926

Date: February 26, 2009

Signature: _____

RECEIVED
MAR 0 2 2009
Geology and Earth

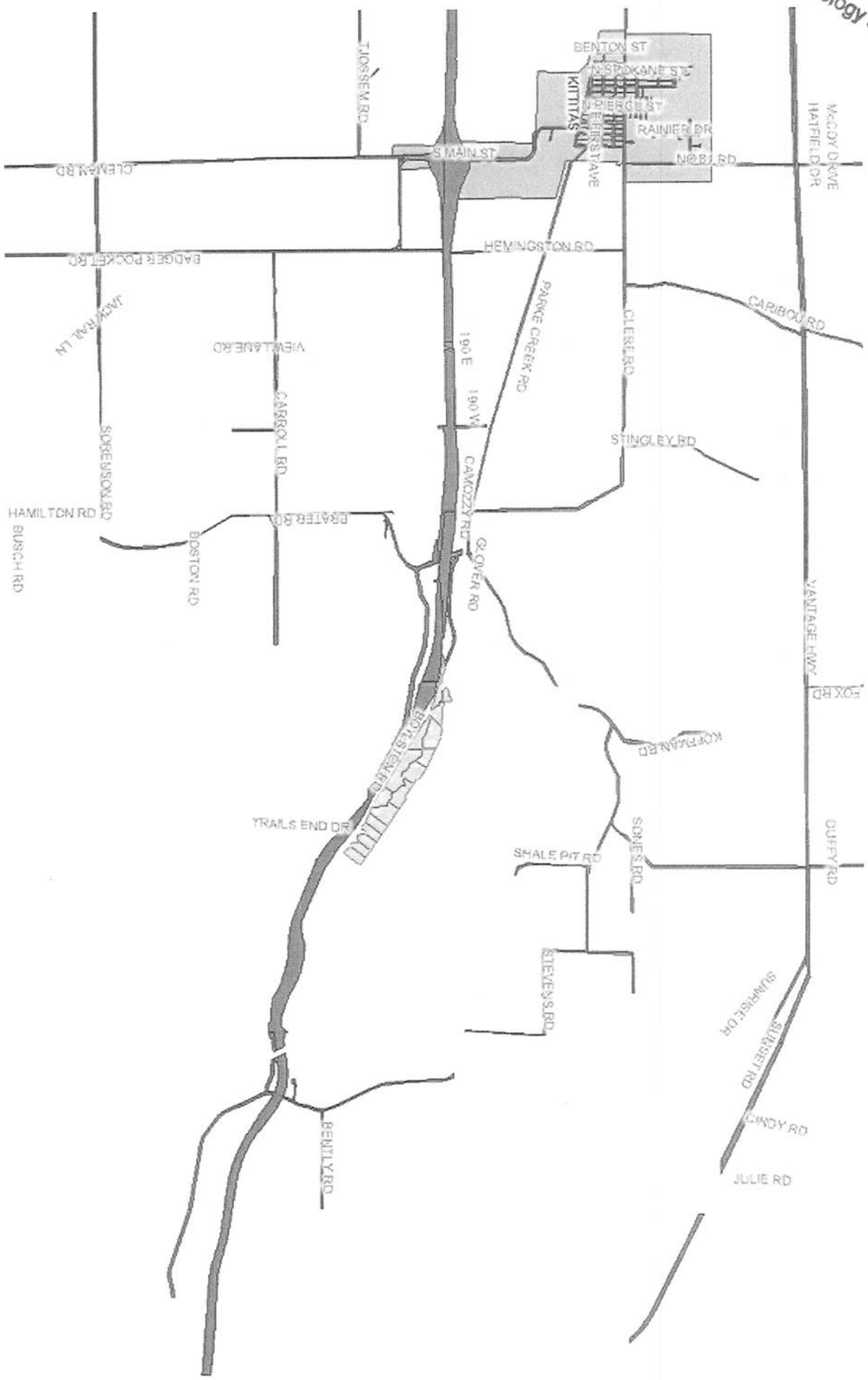

DeFoor Mining Site – Travel Map/Vicinity Map **Figure** 14 of 14

Application/Permit No. 70-013122

Applicant: Dale DeFoor
800 Indian Lake Drive
Ellensburg, WA 98926

Date: February 26, 2009

Signature: _____