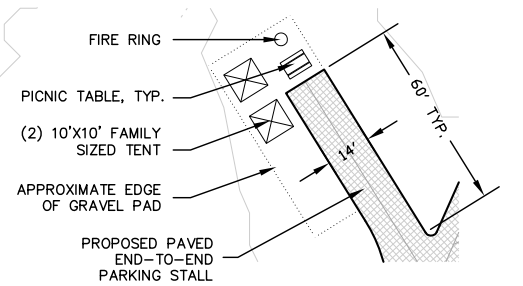


Campground Legend

18 PROPOSED CAMPSITE

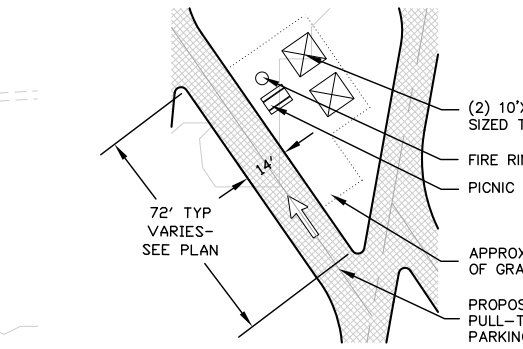
Site Capacity

CAMPGROUND:	
DOUBLE BACK-IN	1
DOUBLE ACCESSIBLE BACK-IN	1
SINGLE BACK-IN	17
SINGLE ACCESSIBLE BACK-IN	1
PULL-THROUGH	3
DOUBLE PULL-THROUGH	2
CAMPSITES TOTAL	25



Proposed Typical Back-In Campsite Enlargement

SCALE: 1"=30'



Proposed Typical Pull Through Campsite Enlargement

SCALE: 1"=30'

Four Corners Proposed Campground & Trailhead

FOUR CORNERS CAMPGROUND AND TRAILHEAD ARE THE ONLY NEW SITES PROPOSED IN THIS PLANNING EFFORT. CHARACTERIZED BY A CLEAR-CUT, BUT FAIRLY CENTRAL TO ORV TRAILS, THIS SITE IS PROGRAMMED TO PROVIDE A TRAILHEAD FACILITY AND A LARGE CAMPGROUND CATERING TO THE ORV COMMUNITY. THE TRAILHEAD OFFERS 60 BACK-IN PARKING STALLS MEASURING 14' WIDE BY 60' LONG. FIRST YEAR/FIRST GEAR AREA IS LOCATED TO THE NORTH TO PROVIDE A BUFFER TO THE CAMPGROUND. THE CAMPGROUND OFFERS 25 CAMPSITES IN SIX DIFFERENT CONFIGURATIONS: DOUBLE BACK-IN, DOUBLE ACCESSIBLE BACK-IN, SINGLE BACK-IN, SINGLE ACCESSIBLE BACK-IN, PULL-THROUGH, AND DOUBLE PULL-THROUGH. THE CAMPGROUND HOST AND A PULL-OUT ARE PREDOMINANT UPON ENTRY AS IS THE COMFORT STATION, INFORMATION KIOSK AND SELF-PAY STATION. THE CAMPGROUND'S CIRCULATION OFFERS ONE ENTRY/EXIT POINT AND ONE POINT OF ENTRY INTO THE CAMPSITE AREA WITH A ONE WAY ROADS AND THREE EXITS, ALL WITHIN VIEW OF THE CAMPGROUND HOST.




Robert W. Droll
Landscape Architect, P.S.



4405 7th Avenue SE, Ste. 203
Lacey, WA 98503
(360) 456-3813
FAX (360) 493-2063
E-MAIL bob@droll.com

Landscape Architecture
Site Planning
Environmental Design
Urban Design
Land Planning
Project Management



STATE OF WASHINGTON
REGISTERED
LANDSCAPE ARCHITECT

Robert W. Droll
Certificate No. 530

PROJECT NO. _____ 0

DRAWING _____

DESIGNED BY _____ RWD

DRAWN BY _____ KLC

CHECKED BY _____ RWD

REVISION

DATE	CHANGE

DATE: 8/15/09

Draft



SCALE: 1"=60'
0 30 60 120