

Reiter 4x4 Trail Map


Limited Test Riding
Starting November 2012

 Green 4x4 Trails 7 & 8
Approx. 1900 l.f. total

 Future 4x4 Trails
(Closed until Notice)

 Gray 4x4 Trail

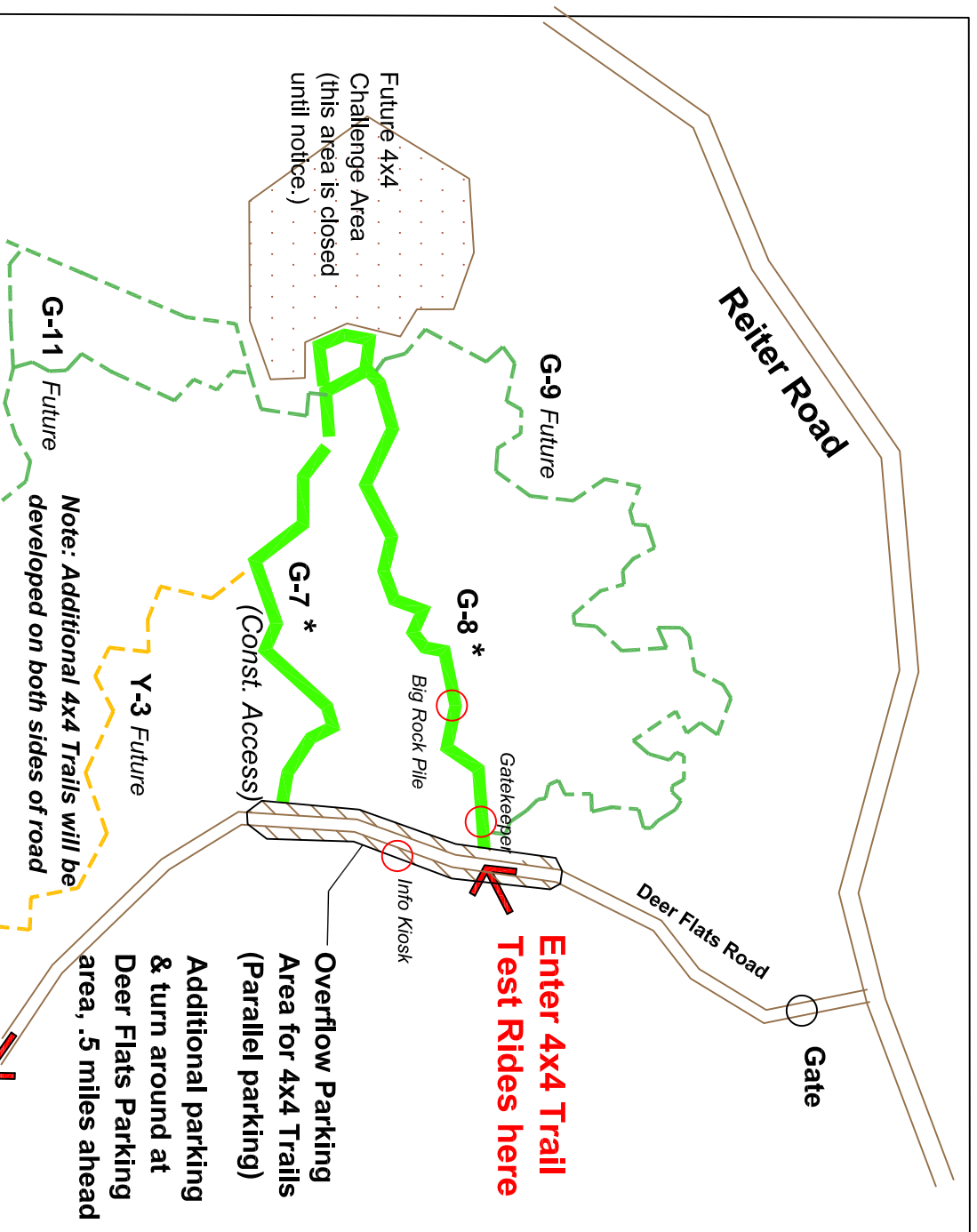
 Purple 4x4 Trails

 Green 4x4 Trails

 Yellow 4x4 Trails

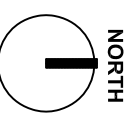
Notes:

1. Trails in this area are still under construction. Please stay out of work zones and stockpile areas.
2. Obey posted signs. Park as directed. Stay on open trails.
3. Be aware of timber harvest activities. Look out for and stay clear of logging trucks on the roads.
4. Your feedback is helpful as we continue to build our trail system. Please fill out and return questionnaire after riding.



4x4 Challenge Trails - First Phase

Reiter Foothills - Area 1



Area 6 ST-ATV
trails 3.0 miles
ahead

Note: Additional 4x4 Trails will be developed on both sides of road



WASHINGTON STATE DEPARTMENT OF
Natural Resources
Peter Goldmark, State Lands Commissioner

Subject to Revision without Notification - November 2012