

Appendix M

# Maps

---

This page left intentionally blank.

## Table of Contents

Type 3 Watersheds by WAU .....	9
Map M-1. Type 3 Watersheds Within the Bogachiel Watershed Administrative Unit.....	9
Map M-2. Type 3 Watersheds Within the Cedar Watershed Administrative Unit.....	10
Map M-3. Type 3 Watersheds Within the Clallam River Watershed Administrative Unit .....	11
Map M-4. Type 3 Watersheds Within the East Fork Dickey Watershed Administrative Unit .....	12
Map M-5. Type 3 Watersheds Within the Goodman-Mosquito Watershed Administrative Unit...	13
Map M-6. Type 3 Watersheds Within the Hoko Watershed Administrative Unit.....	14
Map M-7. Type 3 Watersheds Within the Kalaloch Ridge Watershed Administrative Unit.....	15
Map M-8. Type 3 Watersheds Within the Lower Calawah Watershed Administrative Unit.....	16
Map M-9. Type 3 Watersheds Within the Lower Clearwater Watershed Administrative Unit.....	17
Map M-10. Type 3 Watersheds Within the Lower Dickey Watershed Administrative Unit.....	18
Map M-11. Type 3 Watersheds Within the Lower Hoh River Watershed Administrative Unit.....	19
Map M-12. Type 3 Watersheds Within the Lower Queets River Watershed Administrative Unit....	20
Map M-13. Type 3 Watersheds Within the Matheny Creek Watershed Administrative Unit.....	21
Map M-14. Type 3 Watersheds Within the Middle Hoh Watershed Administrative Unit .....	22
Map M-15. Type 3 Watersheds Within the Mt Queets Watershed Administrative Unit .....	23
Map M-16. Type 3 Watersheds Within the North Fork Calawah Watershed Administrative Unit ...	24
Map M-17. Type 3 Watersheds Within the Ozette Lake Watershed Administrative Unit .....	25
Map M-18. Type 3 Watersheds Within the Pysht River Watershed Administrative Unit .....	26
Map M-19. Type 3 Watersheds Within the Quillayute River Watershed Administrative Unit.....	27
Map M-20. Type 3 Watersheds Within the Rain Forest Watershed Administrative Unit .....	28
Map M-21. Type 3 Watersheds Within the Salmon River Watershed Administrative Unit .....	29
Map M-22. Type 3 Watersheds Within the Sekiu Watershed Administrative Unit.....	30
Map M-23. Type 3 Watersheds Within the South Fork Calawah Watershed Administrative Unit ...	31
Map M-24. Type 3 Watersheds Within the Sol Duc Lowlands Watershed Administrative Unit .....	32
Map M-25. Type 3 Watersheds Within the Sol Duc Valley Watershed Administrative Unit.....	33
Map M-26. Type 3 Watersheds Within the Sooes Watershed Administrative Unit.....	34
Map M-27. Type 3 Watersheds Within the Tshletshy Ridge Watershed Administrative Unit .....	35
Map M-28. Type 3 Watersheds Within the Twin Rivers-Deep Creek Watershed Administrative Unit	36
Map M-29. Type 3 Watersheds Within the Upper Bogachiel Watershed Administrative Unit.....	37
Map M-30. Type 3 Watersheds Within the Upper Clearwater Watershed Administrative Unit.....	38
Map M-31. Type 3 Watersheds Within the Upper Hoh River Watershed Administrative Unit.....	39

Map M-32. Type 3 Watersheds Within the Upper Sol Duc Watershed Administrative Unit ..... 40

Map M-33. Type 3 Watersheds Within the West Fork Dickey Watershed Administrative Unit ..... 41

Decade 1 Harvest Methods by Landscape and Alternative ..... 42

Map M-35. Harvest Methods, Clallam Landscape, No Action Alternative, Decade 1 ..... 42

Map M-34. Harvest Methods, Clallam Landscape, Landscape Alternative, Decade 1 ..... 43

Map M-37. Harvest Methods, Copper Mine Landscape, No Action Alternative, Decade 1 ..... 44

Map M-36. Harvest Methods, Copper Mine Landscape, Landscape Alternative, Decade 1 ..... 45

Map M-39. Harvest Methods, Dickodochtedar Landscape, No Action Alternative, Decade 1..... 46

Map M-38. Harvest Methods, Dickodochtedar Landscape, Landscape Alternative, Decade 1..... 47

Map M-41. Harvest Methods, Goodman Landscape, No Action Alternative, Decade 1 ..... 48

Map M-40. Harvest Methods, Goodman Landscape, Landscape Alternative, Decade 1 ..... 49

Map M-43. Harvest Methods, Kalaloch Landscape, No Action Alternative, Decade 1..... 50

Map M-42. Harvest Methods, Kalaloch Landscape, Landscape Alternative, Decade 1..... 51

Map M-45. Harvest Methods, Queets Landscape, No Action Alternative, Decade 1..... 52

Map M-44. Harvest Methods, Queets Landscape, Landscape Alternative, Decade 1..... 53

Map M-47. Harvest Methods, Reade Hill Landscape, No Action Alternative, Decade 1 ..... 54

Map M-46. Harvest Methods, Reade Hill Landscape, Landscape Alternative, Decade 1 ..... 55

Map M-49. Harvest Methods, Sekiu Landscape, No Action Alternative, Decade 1..... 56

Map M-48. Harvest Methods, Sekiu Landscape, Landscape Alternative, Decade 1..... 57

Map M-51. Harvest Methods, Clearwater Landscape, No Action Alternative, Decade 1 ..... 58

Map M-50. Harvest Methods, Clearwater Landscape, Landscape Alternative, Decade 1 ..... 59

Map M-53. Harvest Methods, Sol Duc Landscape, No Action Alternative, Decade 1 ..... 60

Map M-52. Harvest Methods, Sol Duc Landscape, Landscape Alternative, Decade 1 ..... 61

Map M-55. Harvest Methods, Willy Huel Landscape, No Action Alternative, Decade 1..... 62

Map M-54. Harvest Methods, Willy Huel Landscape, Landscape Alternative, Decade 1..... 63

Stand Development Stages ..... 64

Map M-56. Stand Development Stages, Clallam Landscape, Current Conditions ..... 64

Map M-57. Stand Development Stages, Clallam Landscape, No Action Alternative, Decade 1 ..... 65

Map M-58. Stand Development Stages, Clallam Landscape, Landscape Alternative, Decade 1 ..... 66

Map M-59. Stand Development Stages, Clallam Landscape, No Action Alternative, Decade 6 ..... 67

Map M-60. Stand Development Stages, Clallam Landscape, Landscape Alternative, Decade 6 ..... 68

Map M-61. Stand Development Stages, Clallam Landscape, No Action Alternative, Decade 9 ..... 69

Map M-62. Stand Development Stages, Clallam Landscape, Landscape Alternative, Decade 9 ..... 70

Map M-63. Stand Development Stages, Coppermine Landscape, Current Conditions ..... 71

Map M-64. Stand Development Stages, Coppermine Landscape, No Action Alternative,  
Decade 1..... 72

Map M-65. Stand Development Stages, Coppermine Landscape, Landscape Alternative,  
Decade 1..... 73

Map M-66. Stand Development Stages, Coppermine Landscape, No Action Alternative,  
Decade 6..... 74

Map M-67. Stand Development Stages, Coppermine Landscape, Landscape Alternative,  
Decade 6..... 75

Map M-68. Stand Development Stages, Coppermine Landscape, No Action Alternative,  
Decade 9..... 76

Map M-69. Stand Development Stages, Coppermine Landscape, Landscape Alternative,  
Decade 9..... 77

Map M-70. Stand Development Stages, Dickodochtedar Landscape, Current Conditions ..... 78

Map M-71. Stand Development Stages, Dickodochtedar landscape, No Action Alternative,  
Decade 1..... 77

Map M-72. Stand Development Stages, Dickodochtedar Landscape, Landscape Alternative,  
Decade 1..... 80

Map M-73. Stand Development Stages, Dickodochtedar Landscape, No Action Alternative,  
Decade 6..... 81

Map M-74. Stand Development Stages, Dickodochtedar Landscape, Landscape Alternative,  
Decade 6..... 82

Map M-75. Stand Development Stages, Dickodochtedar Landscape, No Action Alternative,  
Decade 9..... 83

Map M-76. Stand Development Stages, Dickodochtedar Landscape, Landscape Alternative,  
Decade 9..... 84

Map M-77. Stand Development Stages, Goodman Landscape, Current Conditions ..... 85

Map M-78. Stand Development Stages, Goodman Landscape, No Action Alternative, Decade 1.... 86

Map M-79. Stand Development Stages, Goodman Landscape, Landscape Alternative, Decade 1... 87

Map M-80. Stand Development Stages, Goodman Landscape, No Action Alternative, Decade 6.... 88

Map M-81. Stand Development Stages, Goodman Landscape, Landscape Alternative, Decade 6... 89

Map M-82. Stand Development Stages, Goodman Landscape, No Action Alternative, Decade 9.... 90

Map M-83. Stand Development Stages, Goodman Landscape, Landscape Alternative, Decade 9... 91

Map M-84. Stand Development Stages, Kalaloch Landscape, Current Conditions ..... 92

Map M-85. Stand Development Stages, Kalaloch Landscape, No Action Alternative, Decade 1 ..... 93

Map M-86. Stand Development Stages, Kalaloch Landscape, Landscape Alternative, Decade 1 ..... 94

Map M-87. Stand Development Stages, Kalaloch Landscape, No Action Alternative, Decade 6 ..... 95

Map M-88. Stand Development Stages, Kalaloch Landscape, Landscape Alternative, Decade 6 ..... 96

Map M-89. Stand Development Stages, Kalaloch Landscape, No Action Alternative, Decade 9 ..... 97

Map M-90. Stand Development Stages, Kalaloch Landscape, Landscape Alternative, Decade 9 ..... 98

Map M-91. Stand Development Stages, Queets Landscape, Current Conditions ..... 99

Map M-92. Stand Development Stages, Queets Landscape, No Action Alternative, Decade 1 ..... 100

Map M-93. Stand Development Stages, Queets Landscape, Landscape Alternative, Decade 1 ..... 101

Map M-94. Stand Development Stages, Queets Landscape, No Action Alternative, Decade 6 ..... 102

Map M-95. Stand Development Stages, Queets Landscape, Landscape Alternative, Decade 6 ..... 103

Map M-96. Stand Development Stages, Queets Landscape, No Action Alternative, Decade 9 ..... 104

Map M-97. Stand Development Stages, Queets Landscape, Landscape Alternative, Decade 9 ..... 105

Map M-98. Stand Development Stages, Reade Hill Landscape, Current Conditions..... 106

Map M-99. Stand Development Stages, Reade Hill Landscape, No Action Alternative,  
Decade 1..... 107

Map M-100. Stand Development Stages, Reade Hill Landscape, Landscape Alternative,  
Decade 1..... 108

Map M-101. Stand Development Stages, Reade Hill Landscape, No Action Alternative,  
Decade 6..... 109

Map M-102. Stand Development Stages, Reade Hill Landscape, Landscape Alternative,  
Decade 6..... 110

Map M-103. Stand Development Stages, Reade Hill Landscape, No Action Alternative,  
Decade 9..... 111

Map M-104. Stand Development Stages, Reade Hill Landscape, Landscape Alternative,  
Decade 9..... 112

Map M-105. Stand Development Stages, Sekiu Landscape, Current Conditions ..... 113

Map M-106. Stand Development Stages, Sekiu Landscape, No Action Alternative, Decade 1 ..... 114

Map M-107. Stand Development Stages, Sekiu Landscape, Landscape Alternative, Decade 1 ..... 115

Map M-108. Stand Development Stages, Sekiu Landscape, No Action Alternative, Decade 6 ..... 116

Map M-109. Stand Development Stages, Sekiu Landscape, Landscape Alternative, Decade 6 ..... 117

Map M-110. Stand Development Stages, Sekiu Landscape, No Action Alternative, Decade 9 ..... 118

Map M-111. Stand Development Stages, Sekiu Landscape, Landscape Alternative, Decade 9 ..... 119

Map M-112. Stand Development Stages, Clearwater Landscape, Current Conditions ..... 120

Map M-113. Stand Development Stages, Clearwater Landscape, No Action Alternative,  
Decade 1..... 121

Map M-114. Stand Development Stages, Clearwater Landscape, Landscape Alternative,  
Decade 1..... 122

Map M-115. Stand Development Stages, Clearwater Landscape, No Action Alternative,  
Decade 6..... 123

Map M-116. Stand Development Stages, Clearwater Landscape, Landscape Alternative,  
Decade 6..... 124

Map M-117. Stand Development Stages, Clearwater Landscape, No Action Alternative,  
Decade 9..... 125

Map M-118. Stand Development Stages, Clearwater Landscape, Landscape Alternative,  
Decade 9..... 126

Map M-119. Stand Development Stages, Sol Duc Landscape, Current Conditions ..... 127

Map M-120. Stand Development Stages, Sol Duc Landscape, No Action Alternative, Decade 1..... 128

Map M-121. Stand Development Stages, Sol Duc Landscape, Landscape Alternative, Decade 1..... 129

Map M-122. Stand Development Stages, Sol Duc Landscape, No Action Alternative, Decade 6..... 130

Map M-123. Stand Development Stages, Sol Duc Landscape, Landscape Alternative, Decade 6..... 131

Map M-124. Stand Development Stages, Sol Duc Landscape, No Action Alternative, Decade 9..... 132

Map M-125. Stand Development Stages, Sol Duc Landscape, Landscape Alternative, Decade 9..... 133

Map M-126. Stand Development Stages, Willy Huel Landscape, Current Conditions ..... 134

Map M-127. Stand Development Stages, Willy Huel Landscape, No Action Alternative,  
Decade 1..... 135

Map M-128. Stand Development Stages, Willy Huel Landscape, Landscape Alternative,  
Decade 1..... 136

Map M-129. Stand Development Stages, Willy Huel Landscape, No Action Alternative,  
Decade 6..... 137

Map M-130. Stand Development Stages, Willy Huel Landscape, Landscape Alternative,  
Decade 6..... 138

Map M-131. Stand Development Stages, Willy Huel Landscape, No Action Alternative,  
Decade 9..... 139

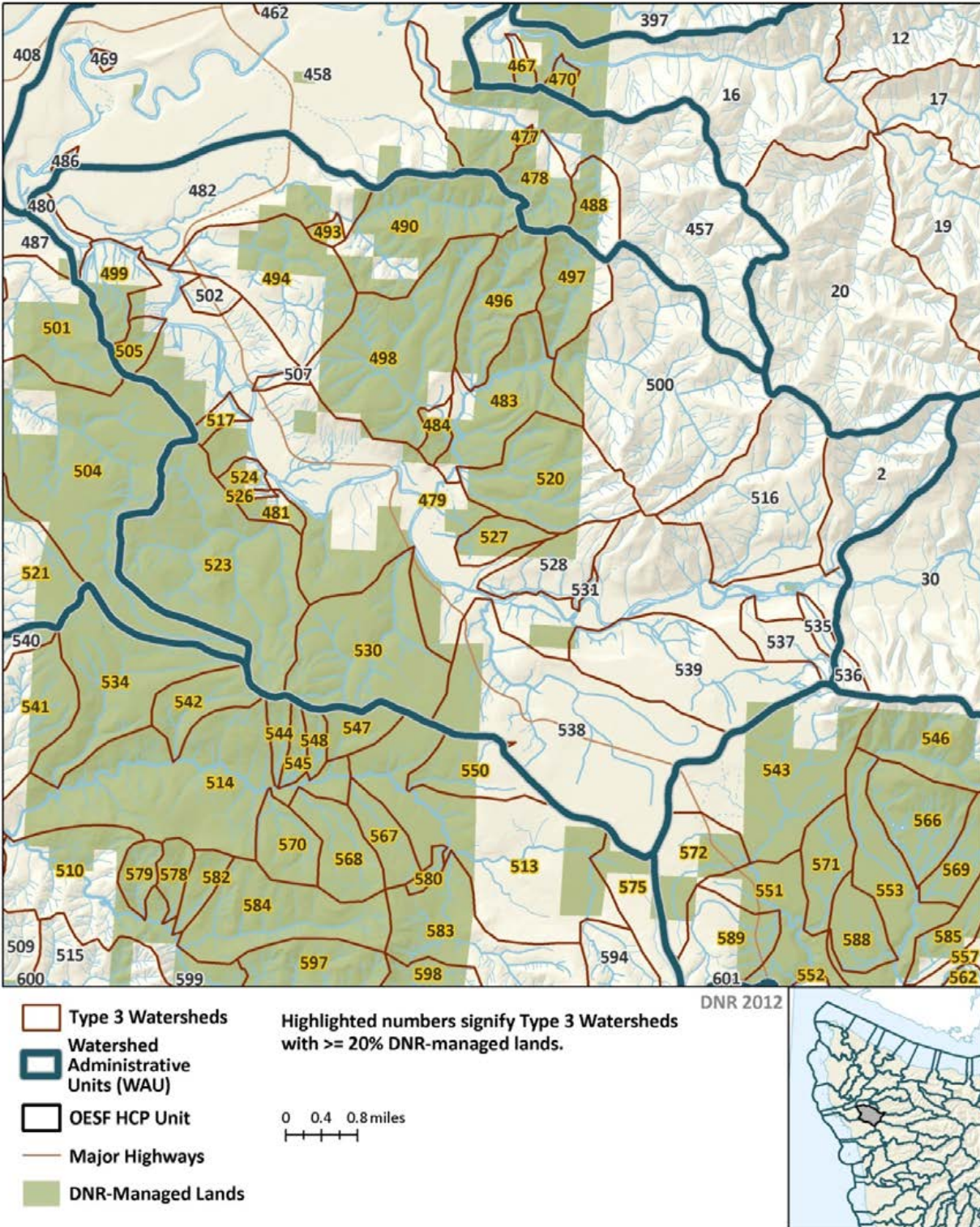
Map M-132. Stand Development Stages, Willy Huel Landscape, Landscape Alternative,  
Decade 9..... 140

This page left intentionally blank.

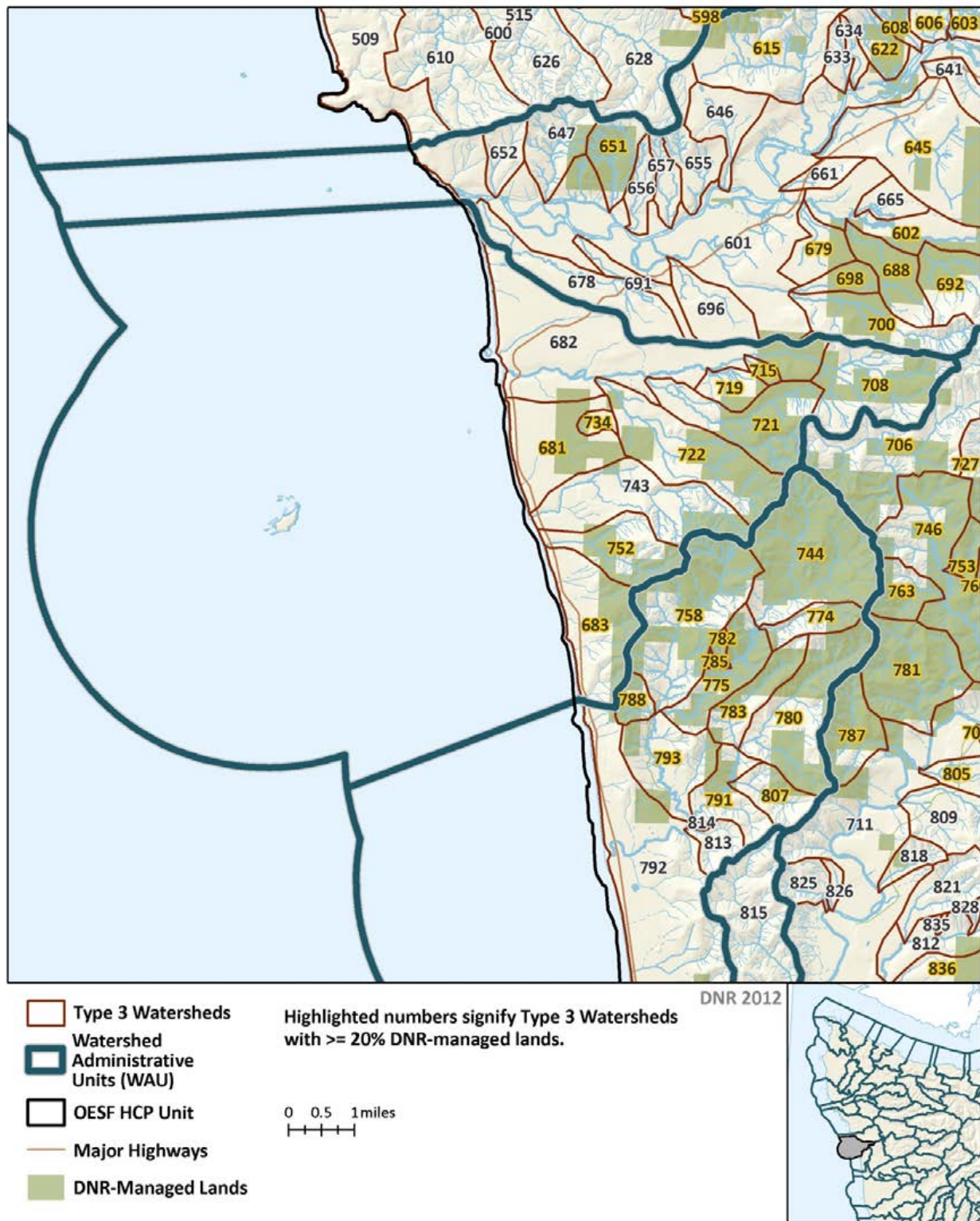


## Type 3 Watersheds by WAU

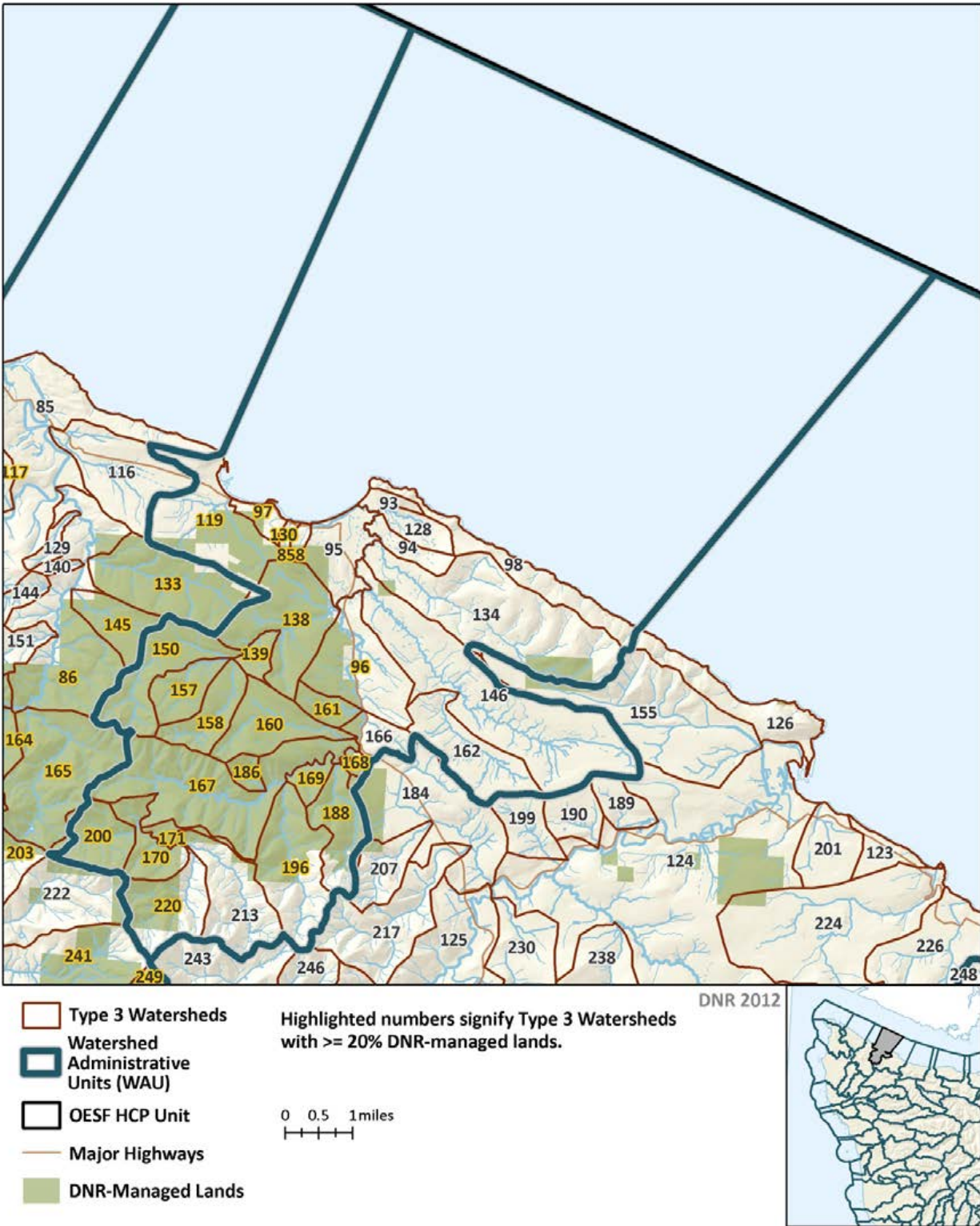
Map M-1. Type 3 Watersheds Within the Bogachiel Watershed Administrative Unit



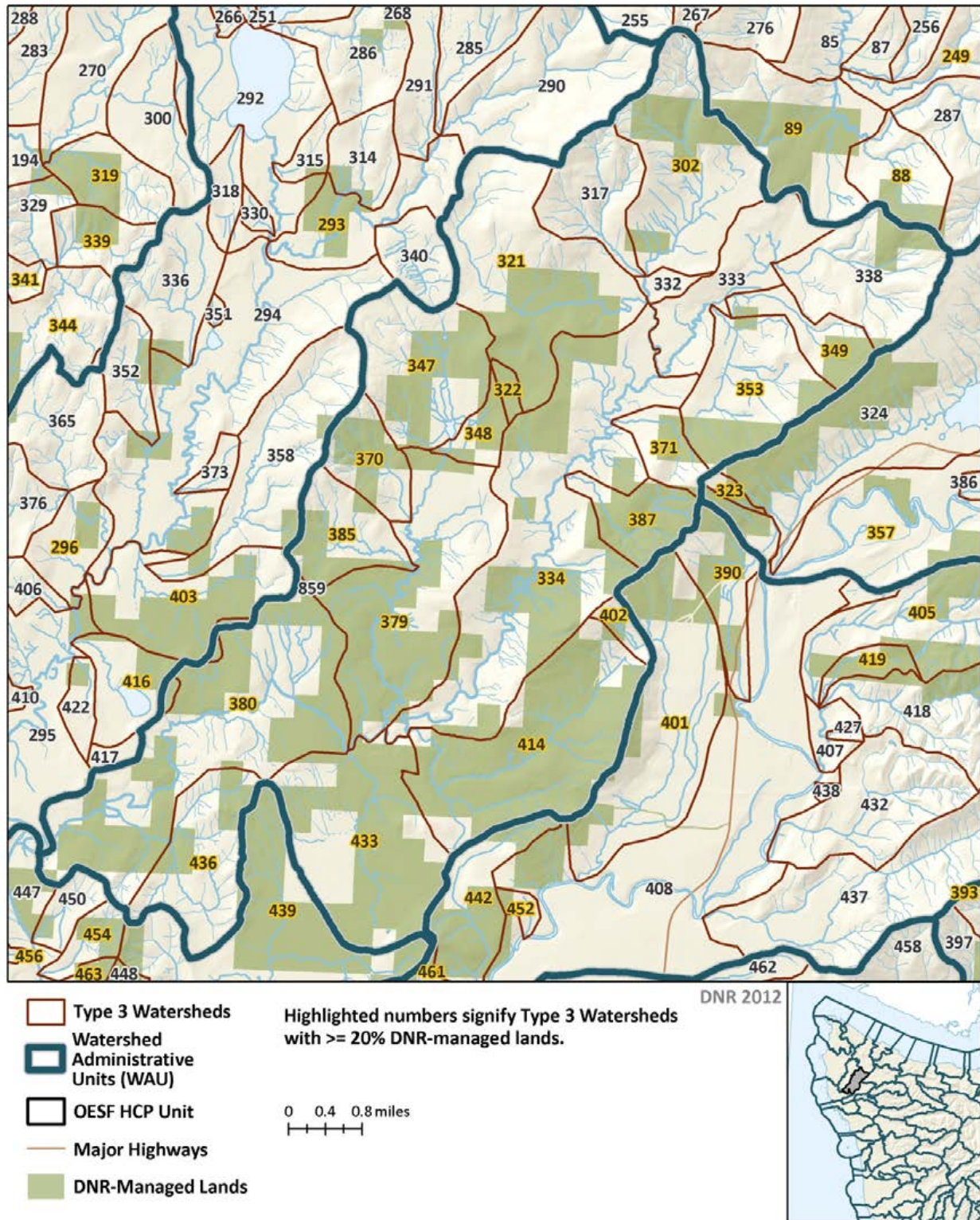
Map M-2. Type 3 Watersheds Within the Cedar Watershed Administrative Unit



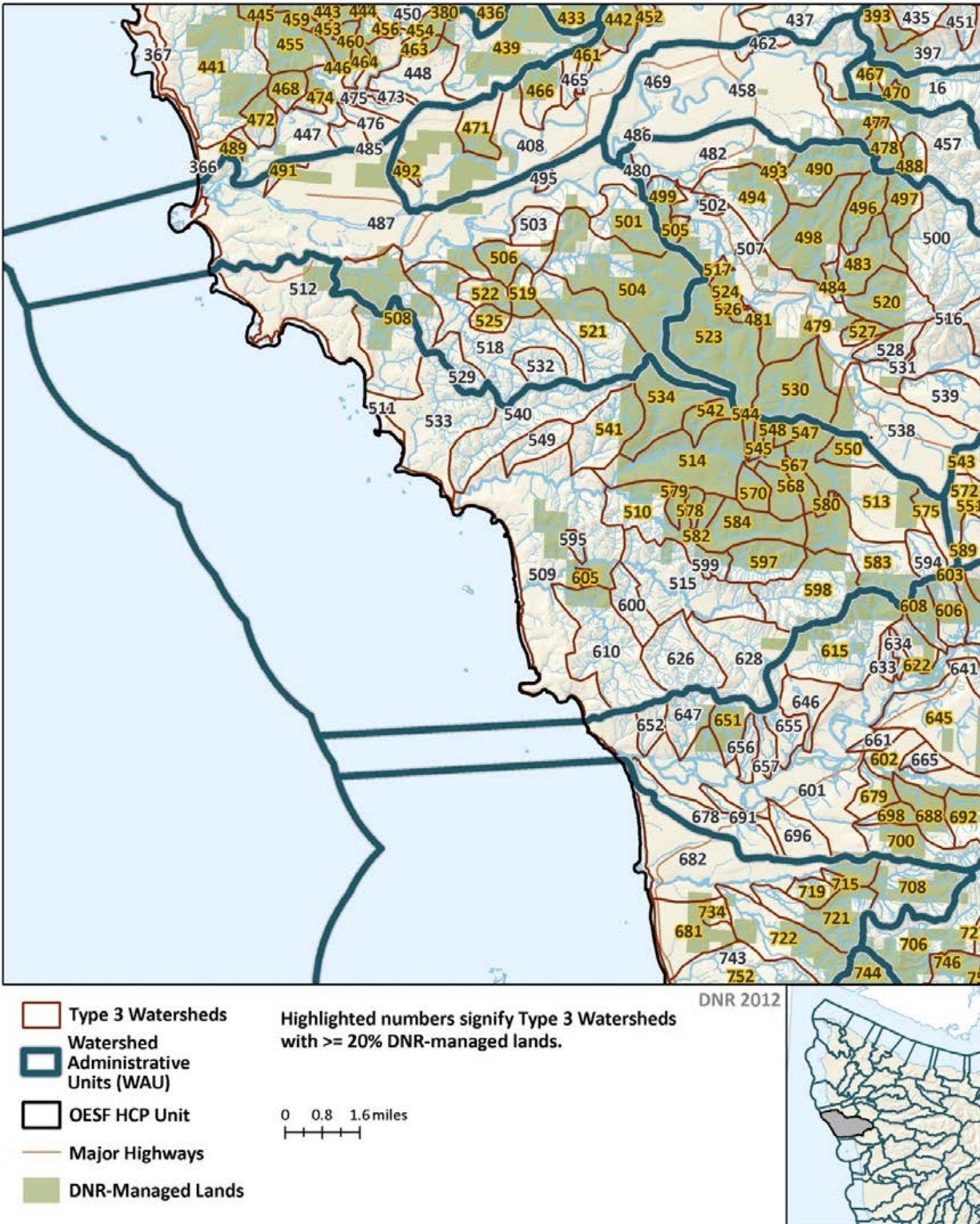
Map M-3. Type 3 Watersheds Within the Clallam River Watershed Administrative Unit



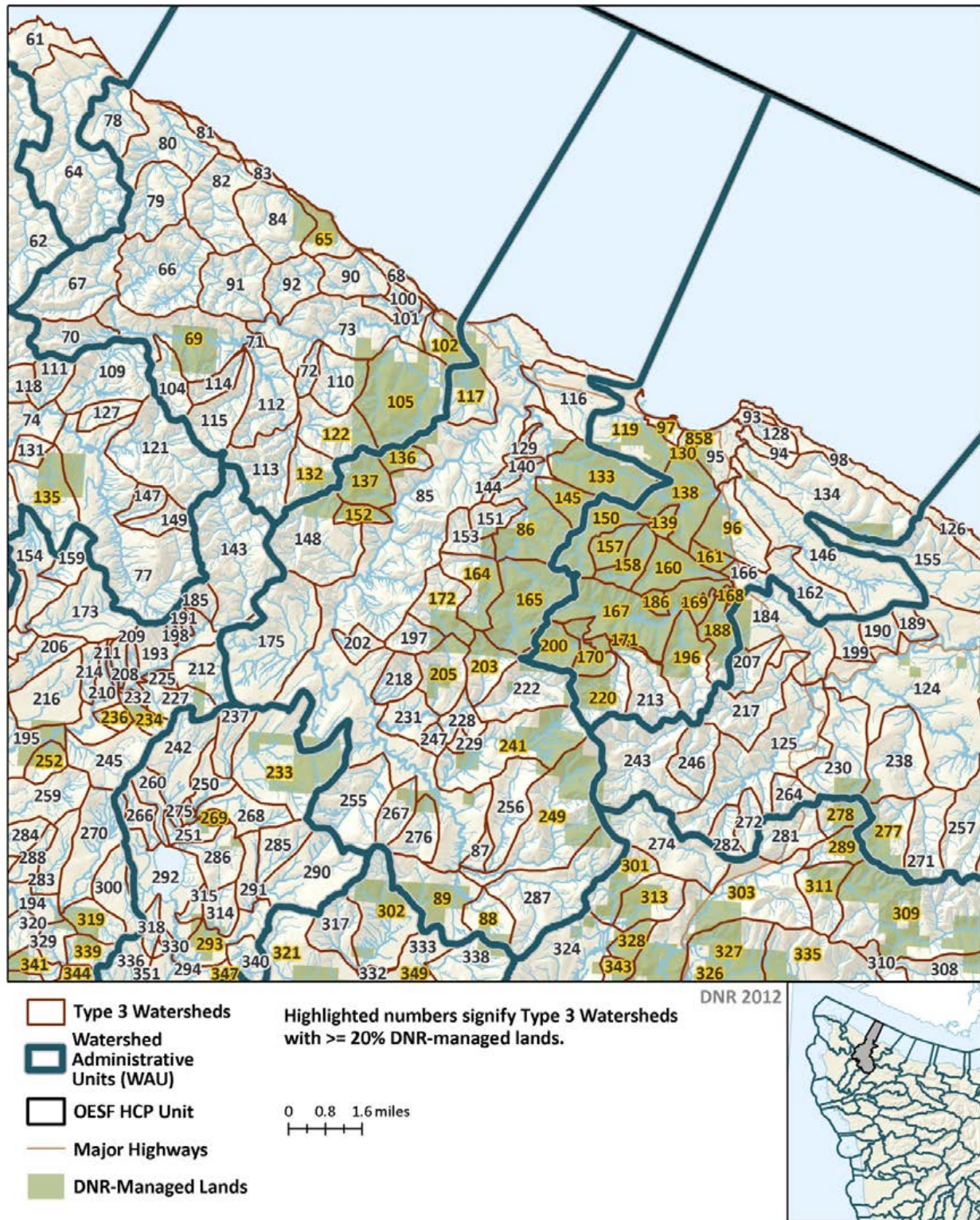
Map M-4. Type 3 Watersheds Within the East Fork Dickey Watershed Administrative Unit



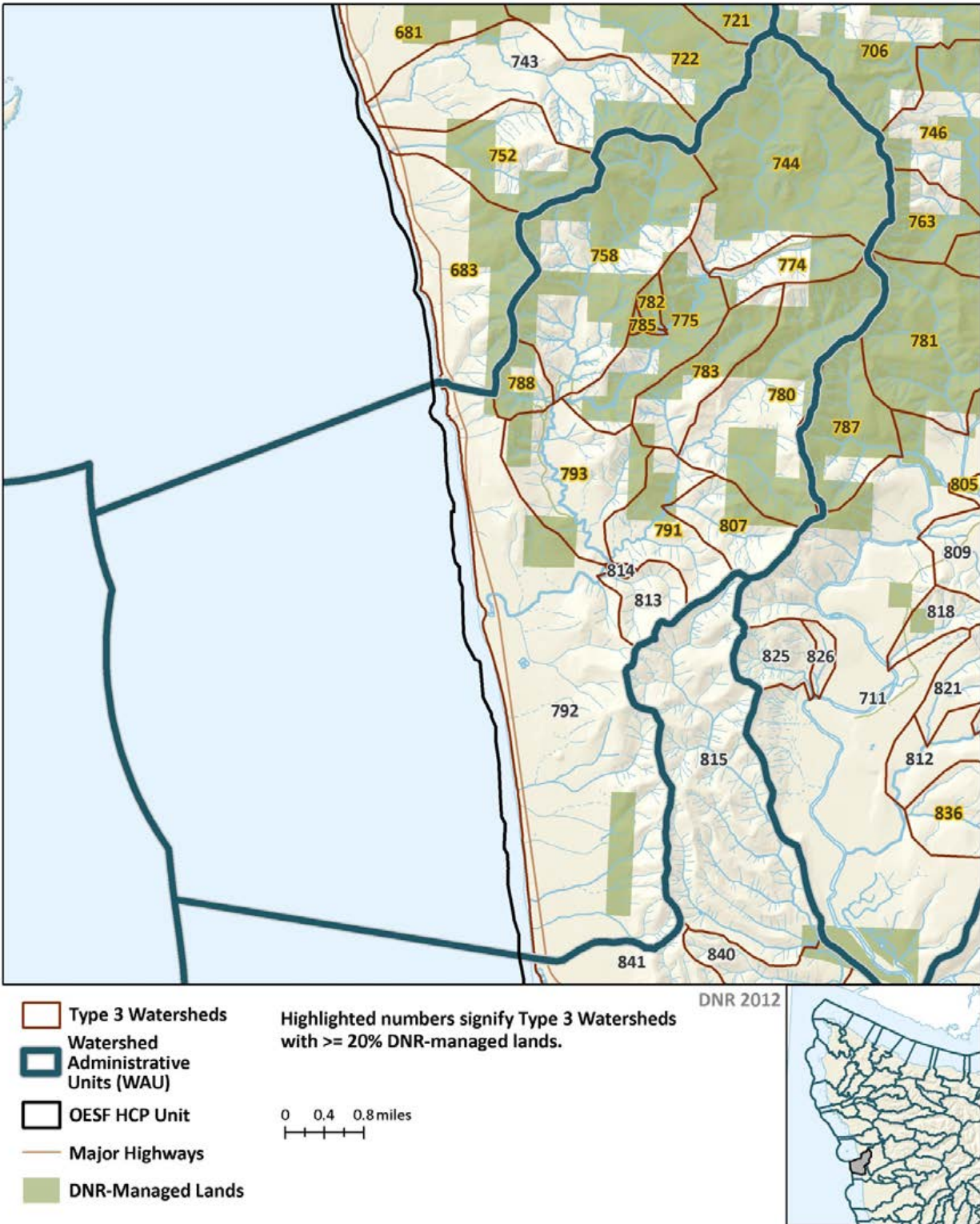
Map M-5. Type 3 Watersheds Within the Goodman-Mosquito Watershed Administrative Unit



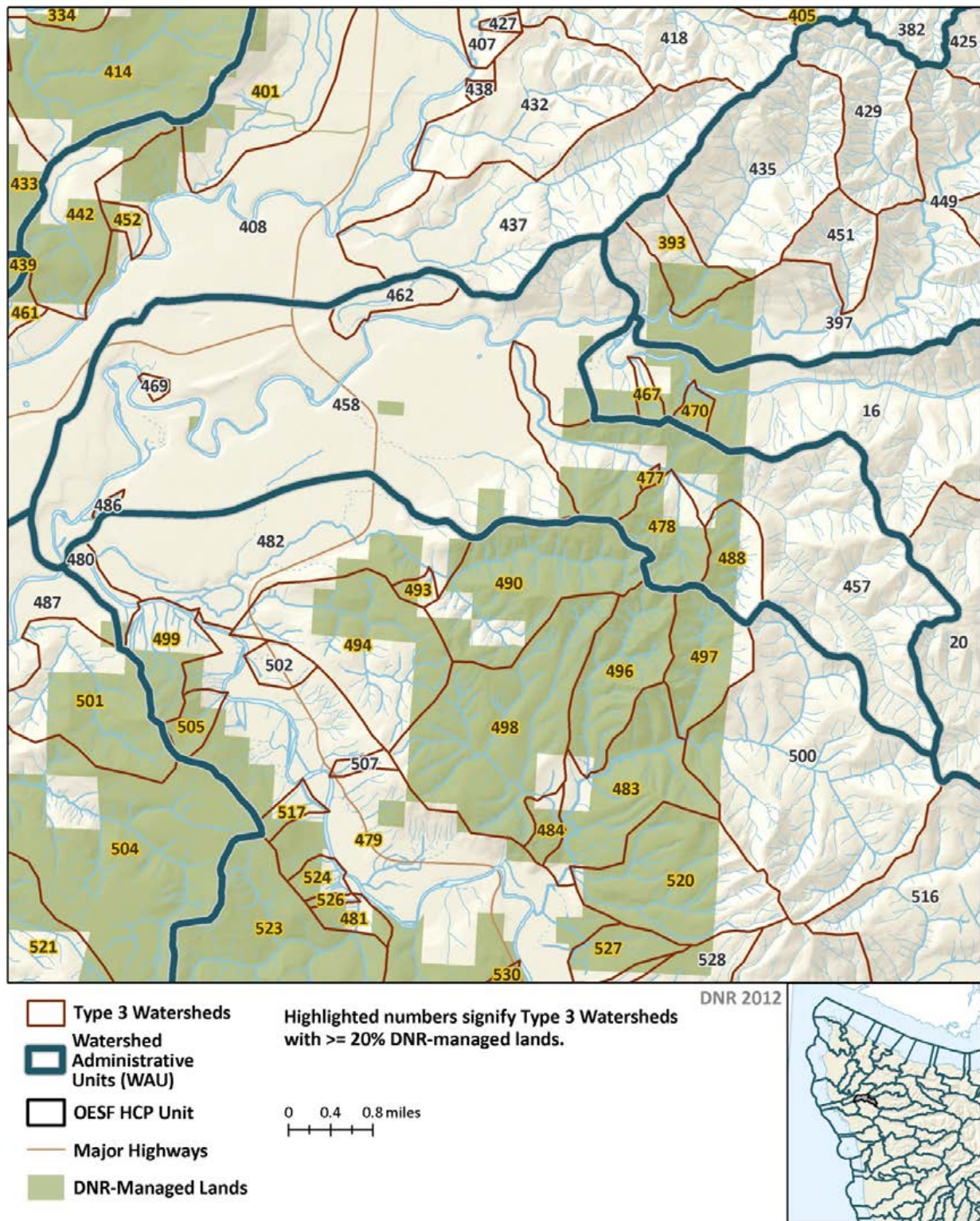
Map M-6. Type 3 Watersheds Within the Hoko Watershed Administrative Unit



Map M-7. Type 3 Watersheds Within the Kalaloch Ridge Watershed Administrative Unit

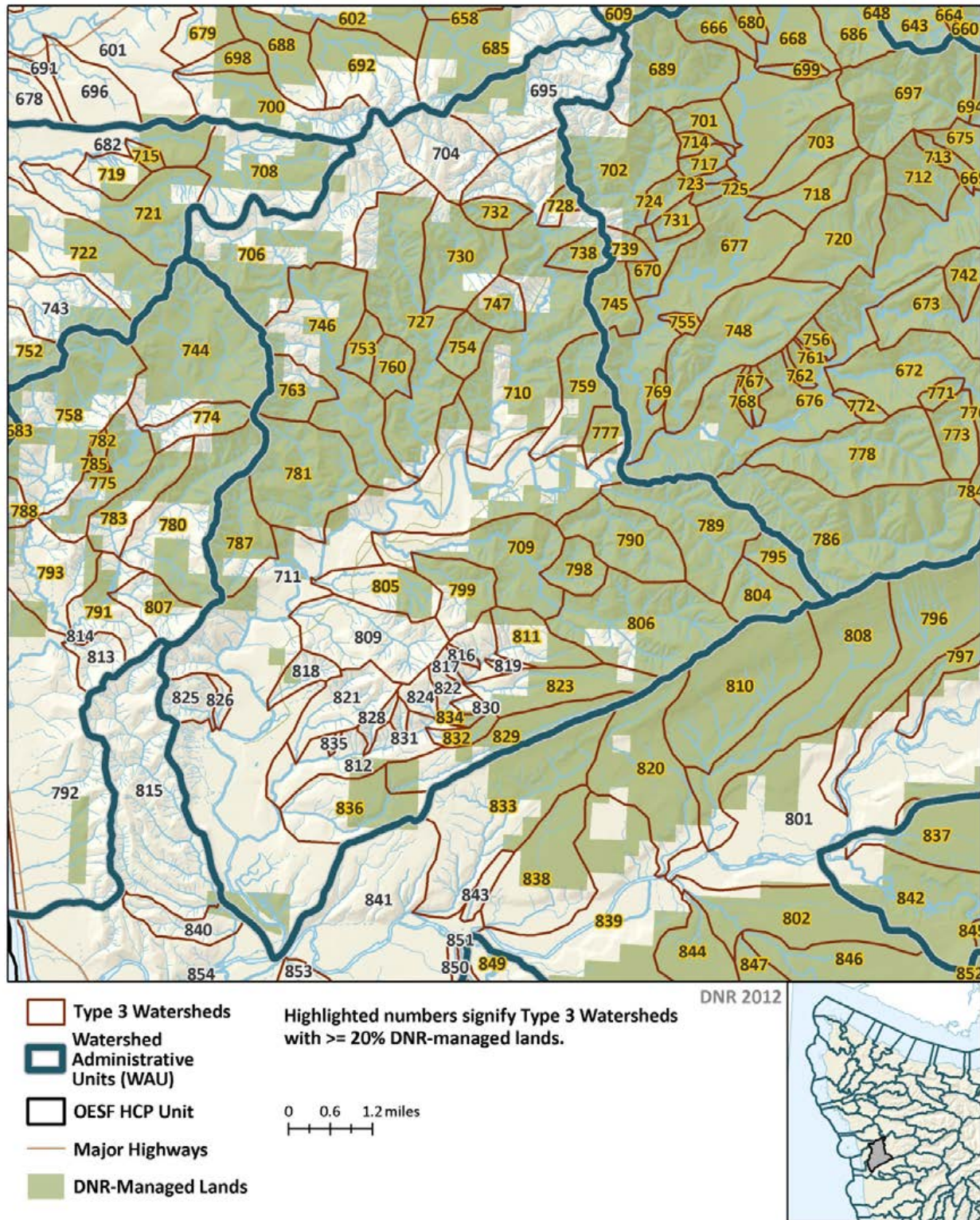


Map M-8. Type 3 Watersheds Within the Lower Calawah Watershed Administrative Unit





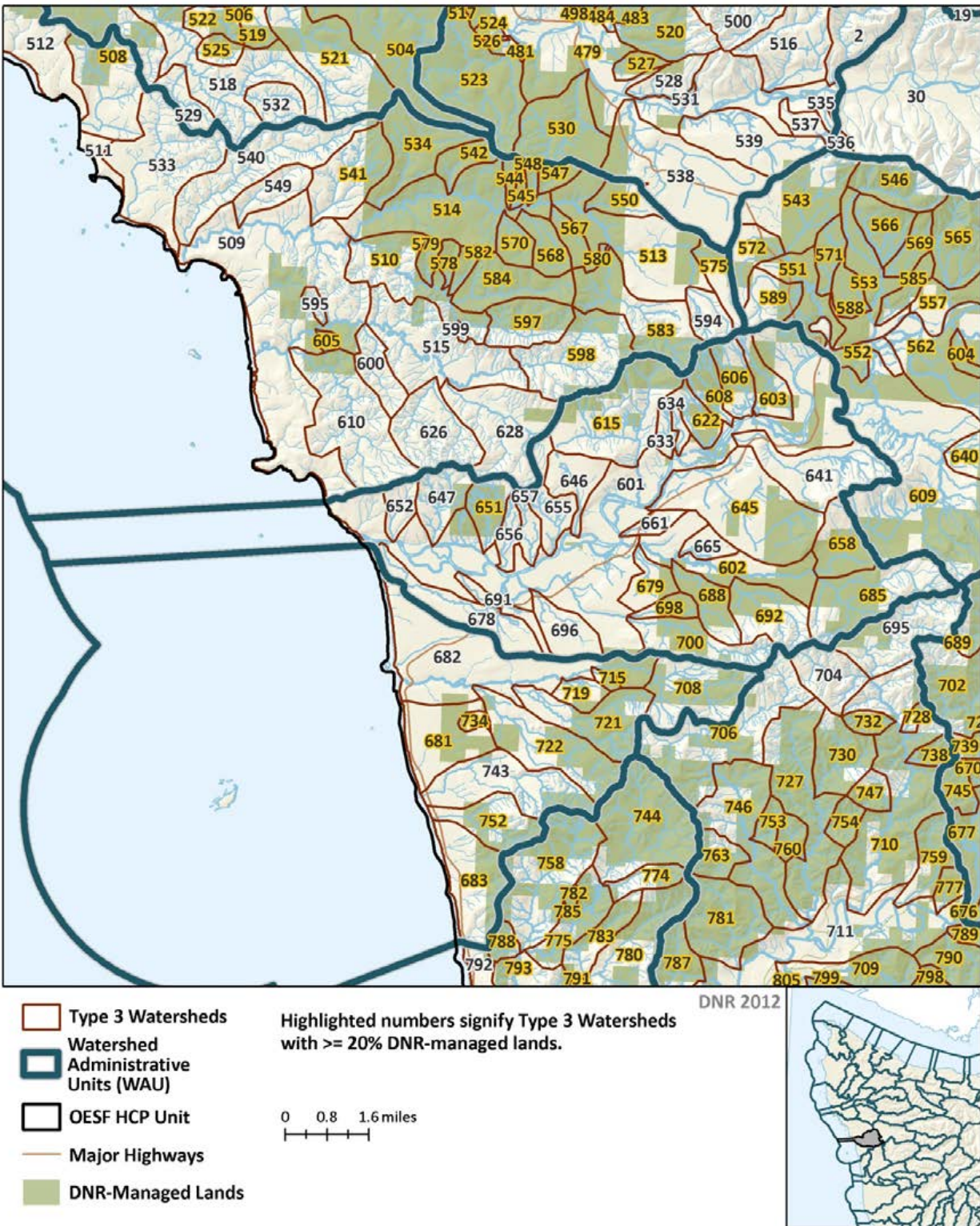
Map M-9. Type 3 Watersheds Within the Lower Clearwater Watershed Administrative Unit



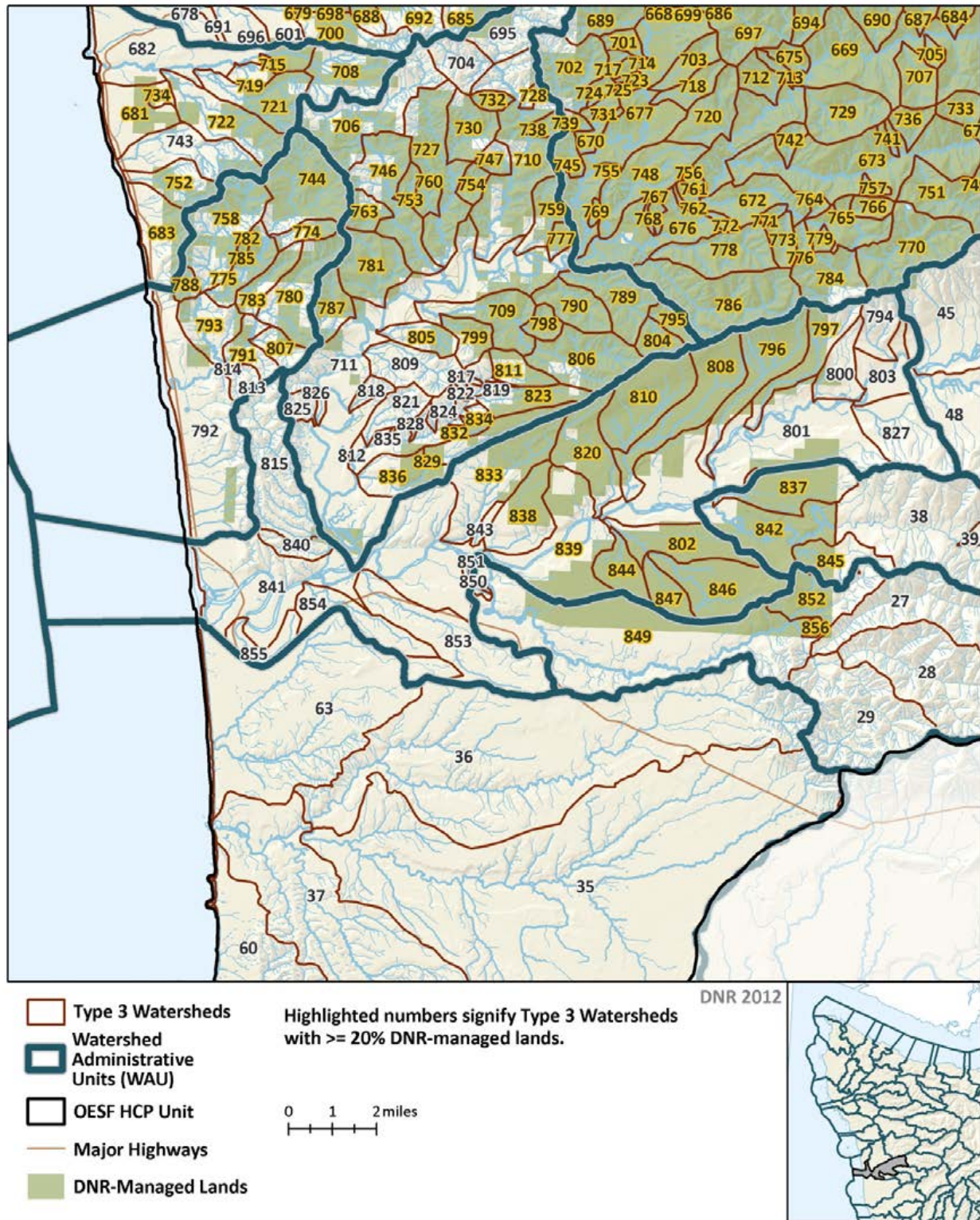
Map M-10. Type 3 Watersheds Within the Lower Dickey Watershed Administrative Unit



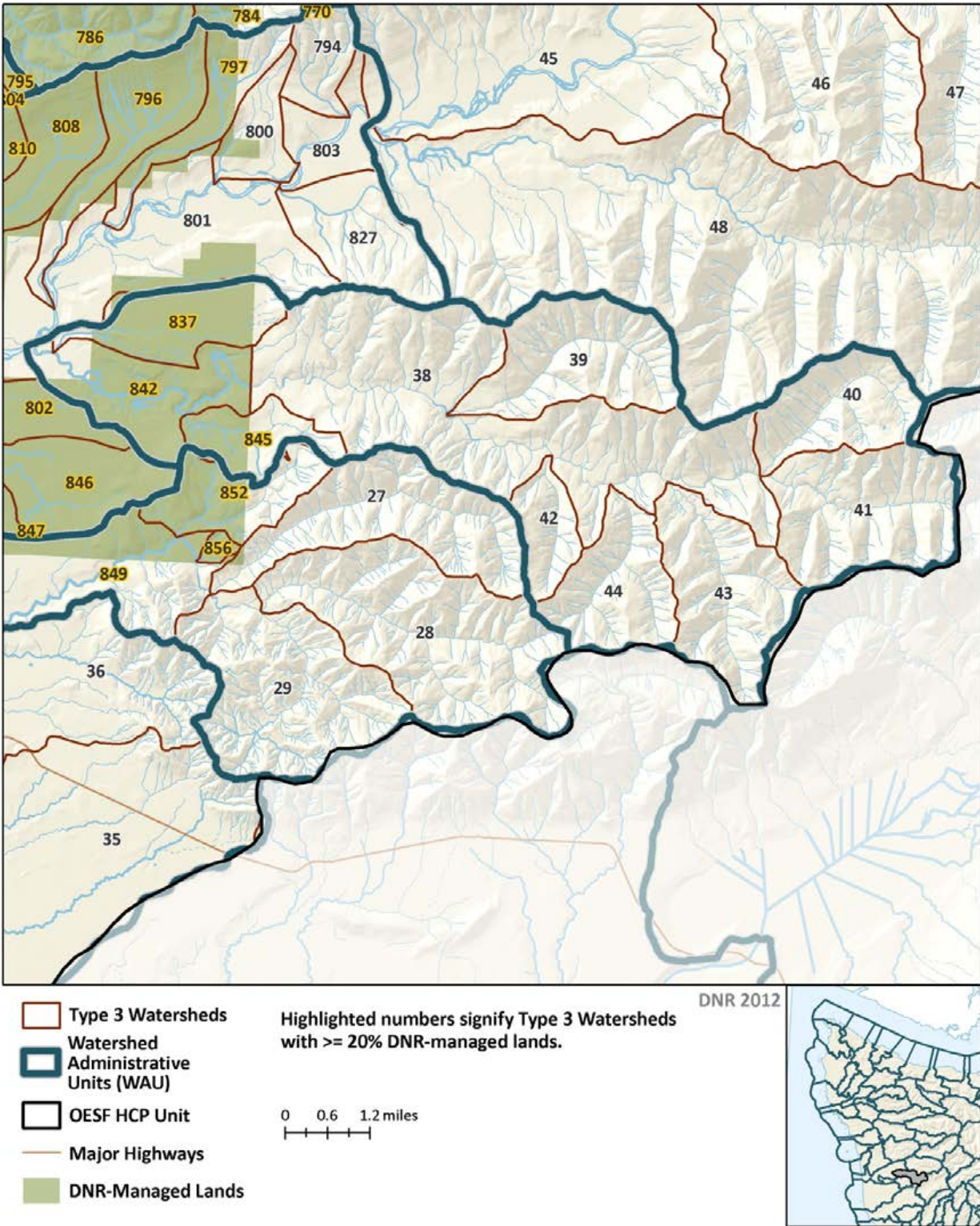
Map M-11. Type 3 Watersheds Within the Lower Hoh River Watershed Administrative Unit



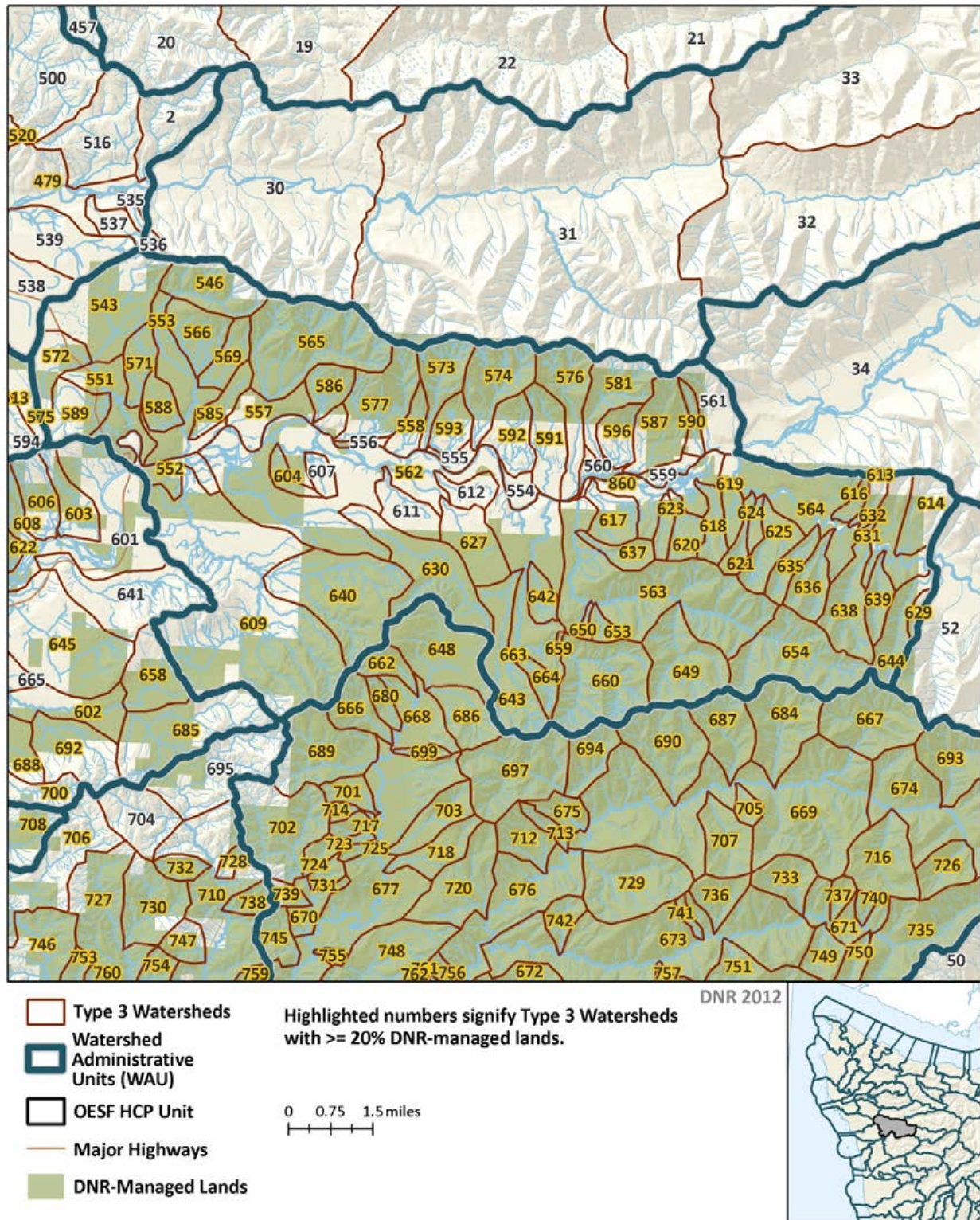
Map M-12. Type 3 Watersheds Within the Lower Queets River Watershed Administrative Unit



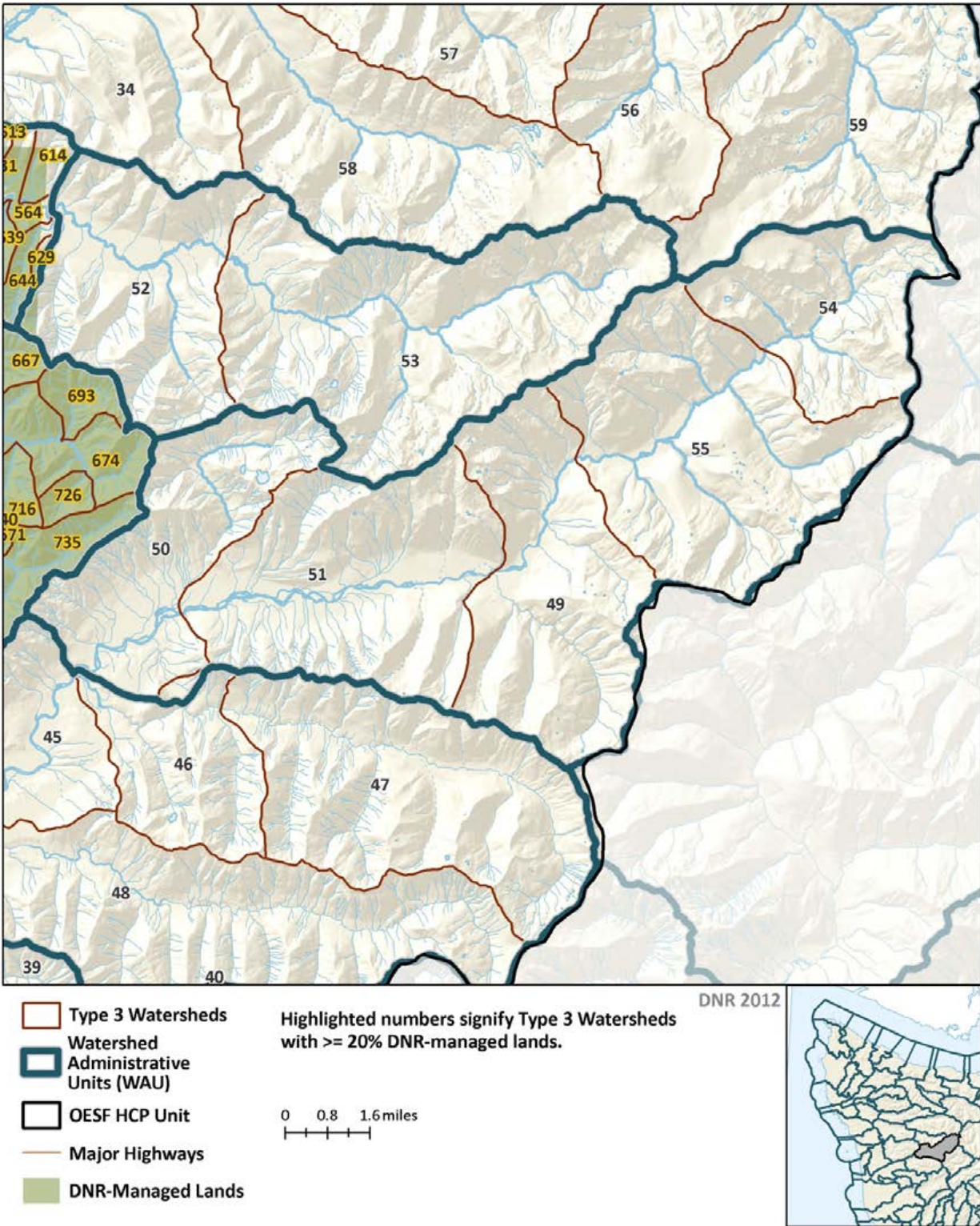
Map M-13. Type 3 Watersheds Within the Matheny Creek Watershed Administrative Unit



Map M-14. Type 3 Watersheds Within the Middle Hoh Watershed Administrative Unit



Map M-15. Type 3 Watersheds Within the Mt Queets Watershed Administrative Unit



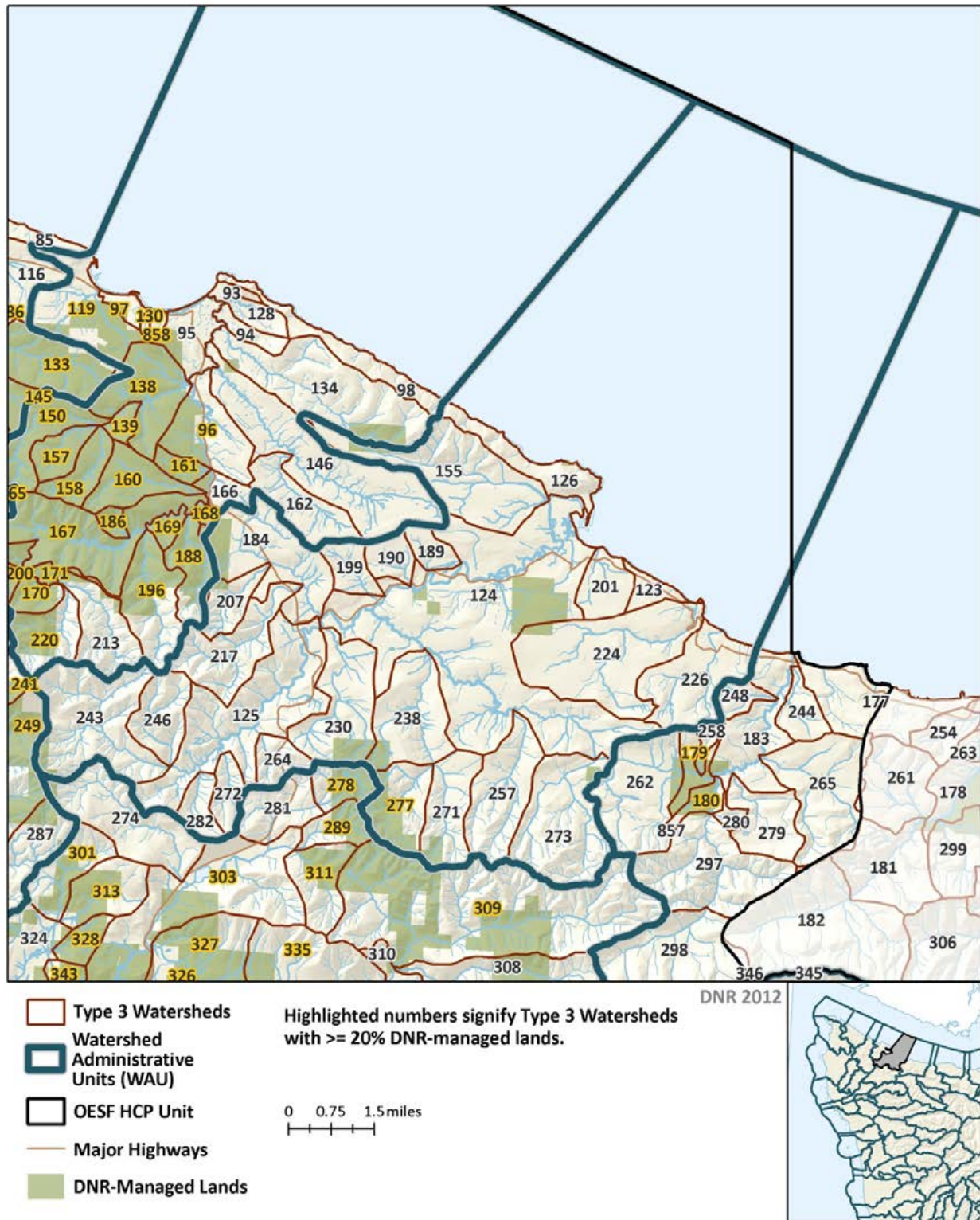




Map M-17. Type 3 Watersheds Within the Ozette Lake Watershed Administrative Unit



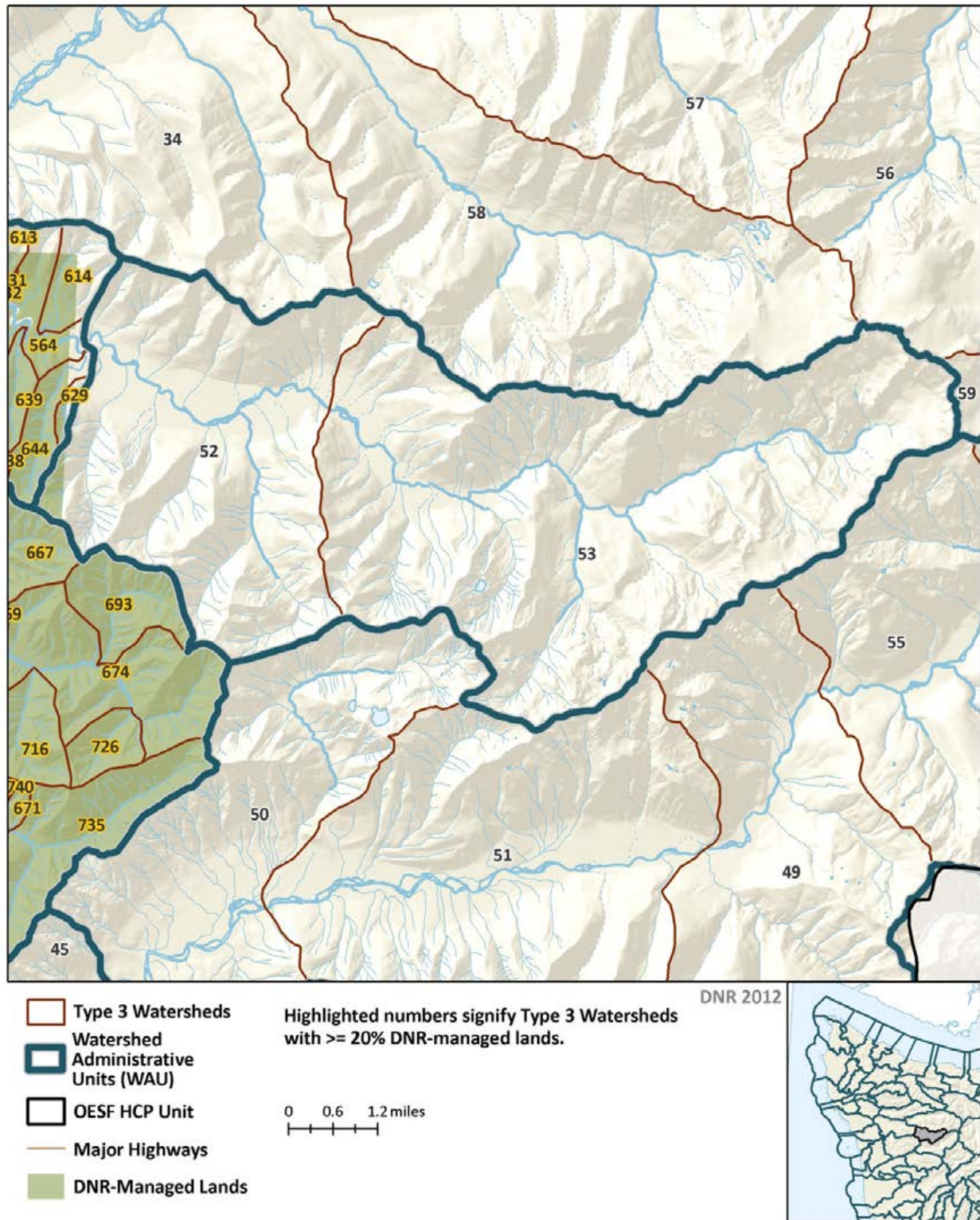
Map M-18. Type 3 Watersheds Within the Pysht River Watershed Administrative Unit



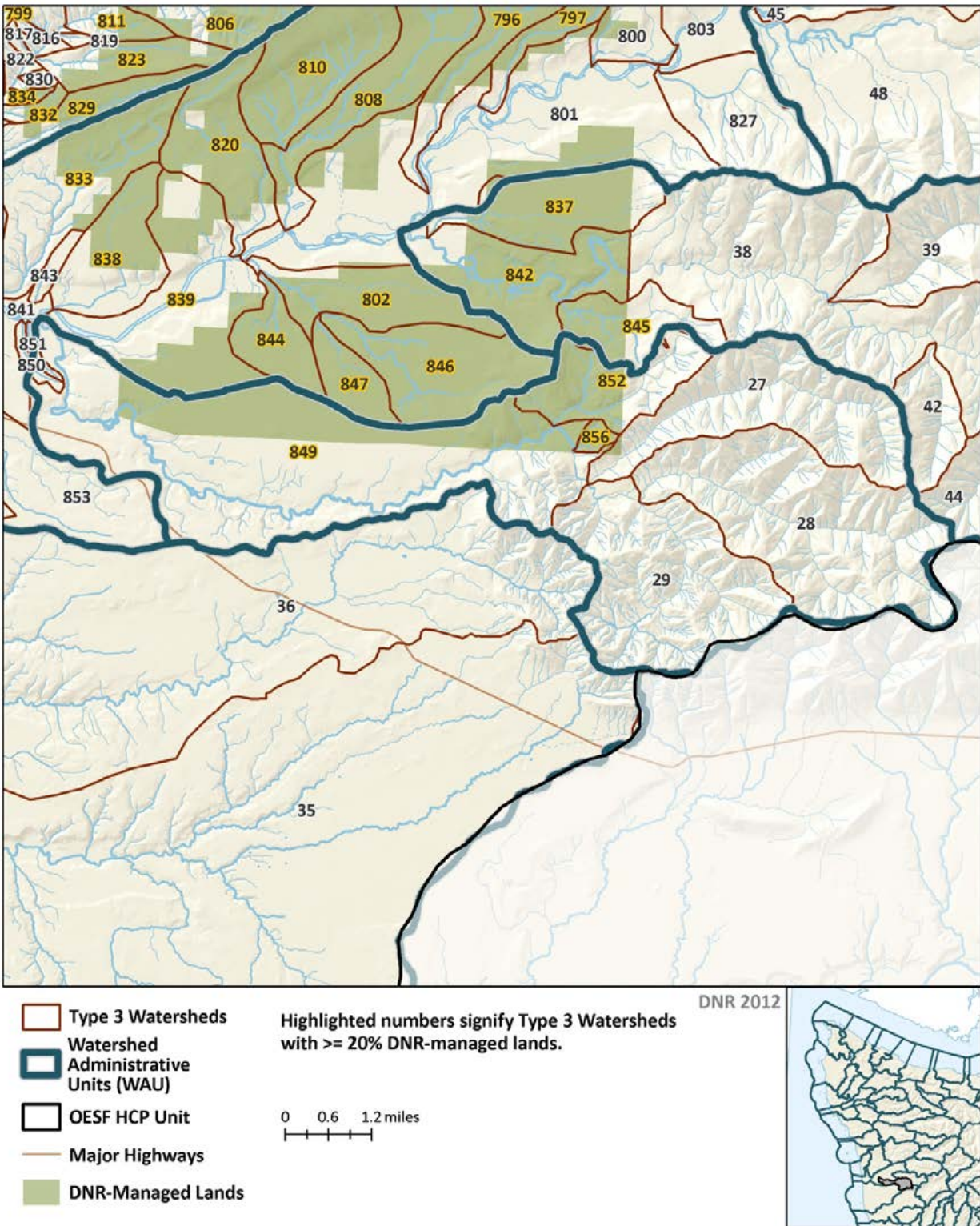
Map M-19. Type 3 Watersheds Within the Quillayute River Watershed Administrative Unit



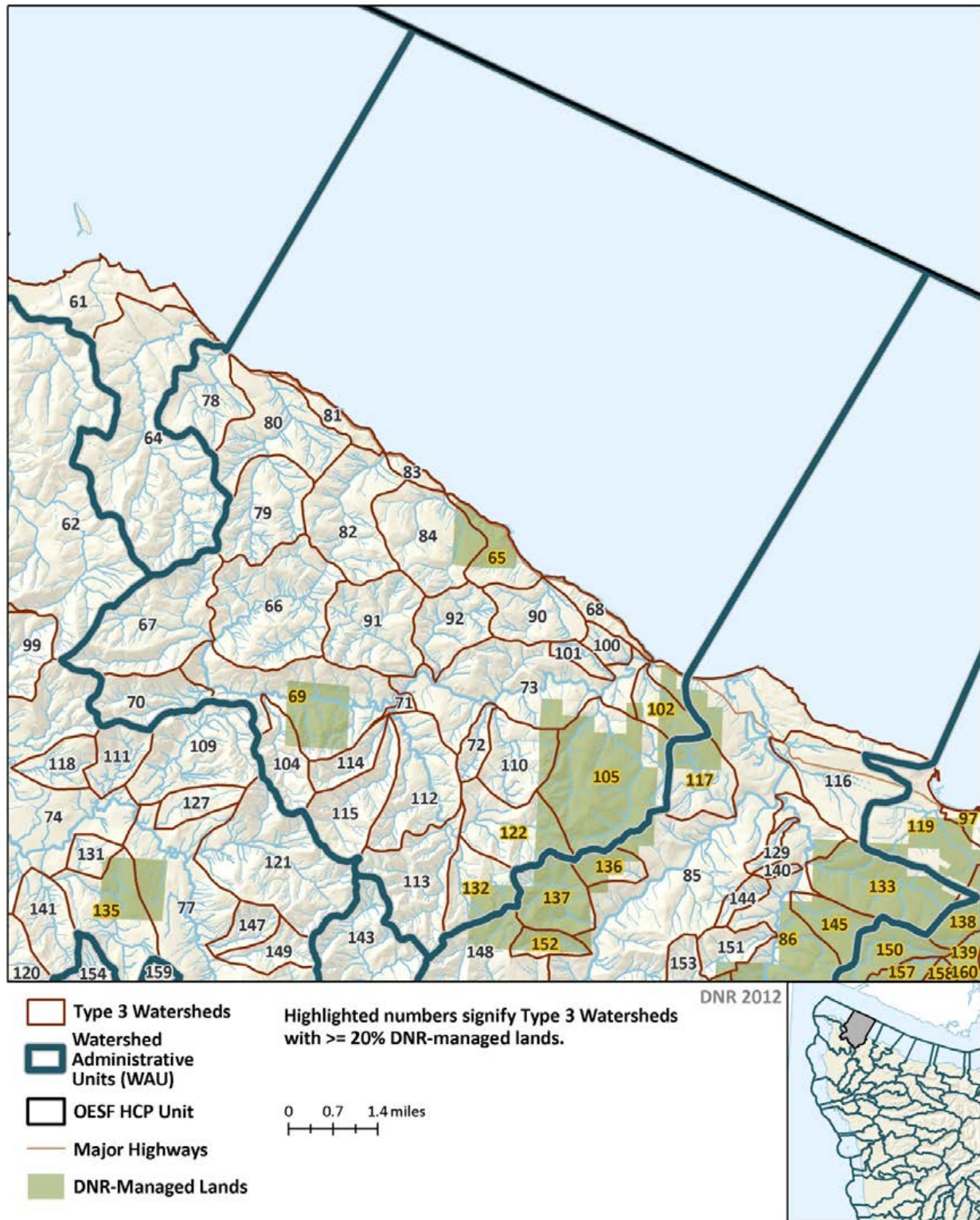
Map M-20. Type 3 Watersheds Within the Rain Forest Watershed Administrative Unit



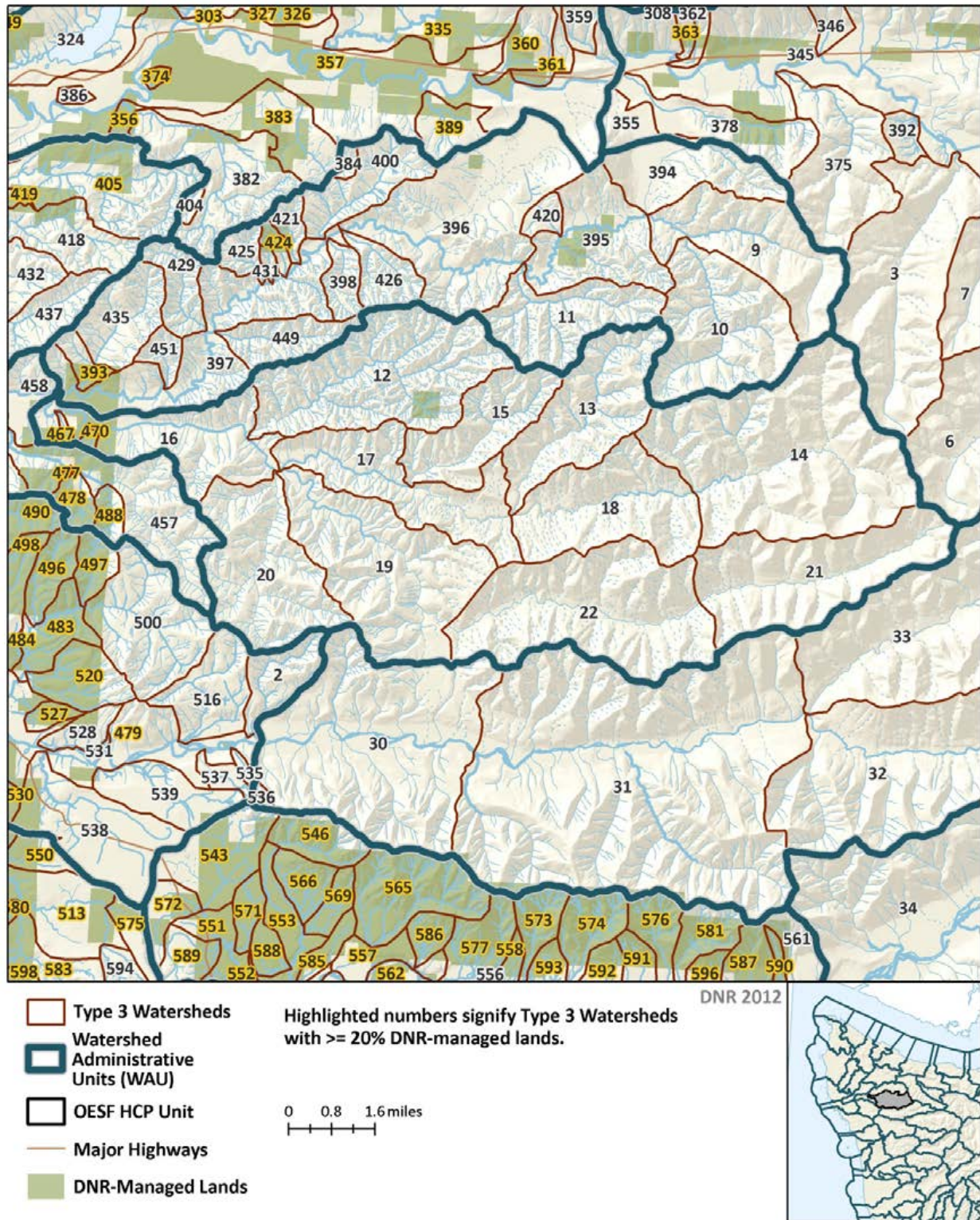
Map M-21. Type 3 Watersheds Within the Salmon River Watershed Administrative Unit



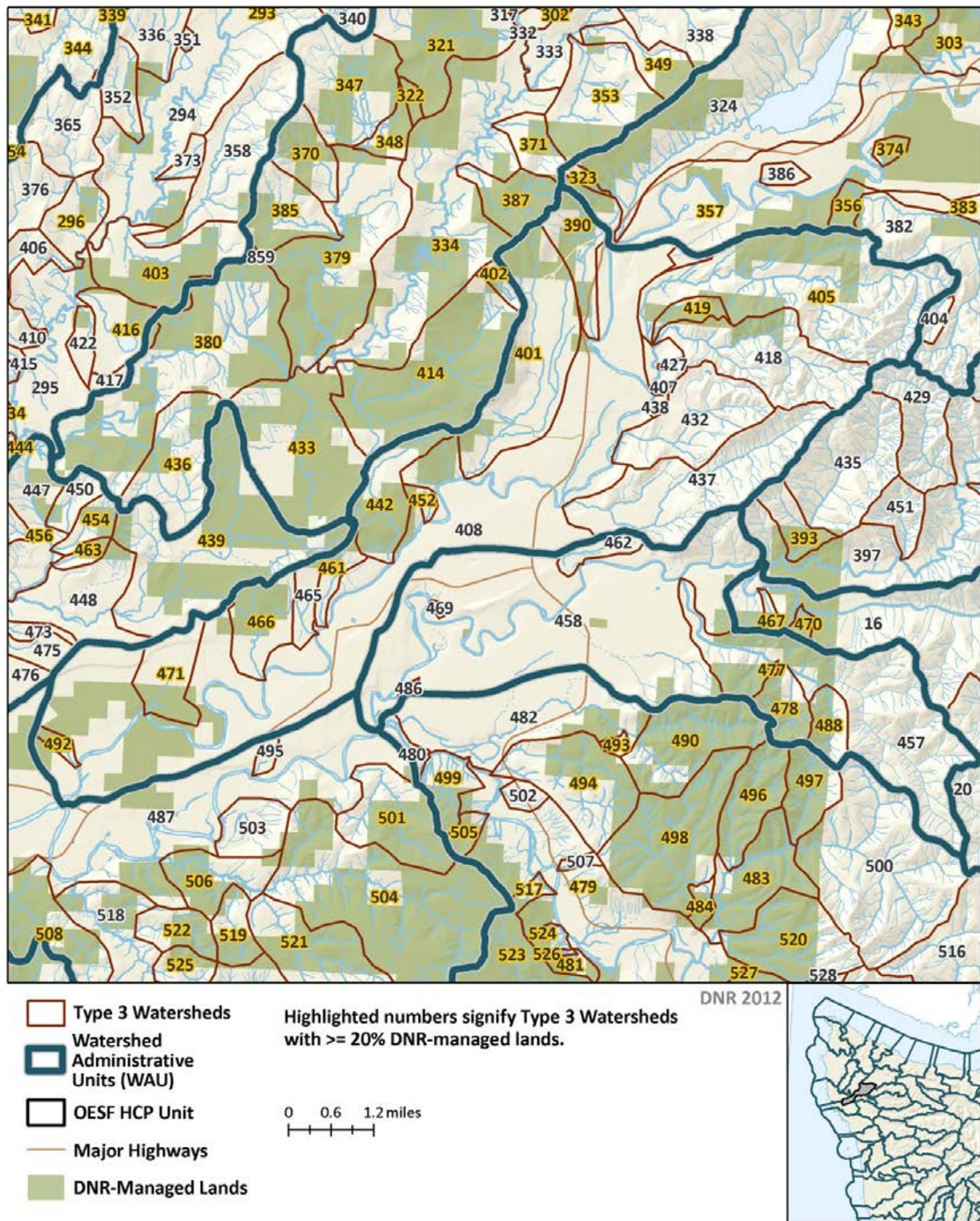
Map M-22. Type 3 Watersheds Within the Sekiu Watershed Administrative Unit



Map M-23. Type 3 Watersheds Within the South Fork Calawah Watershed Administrative Unit

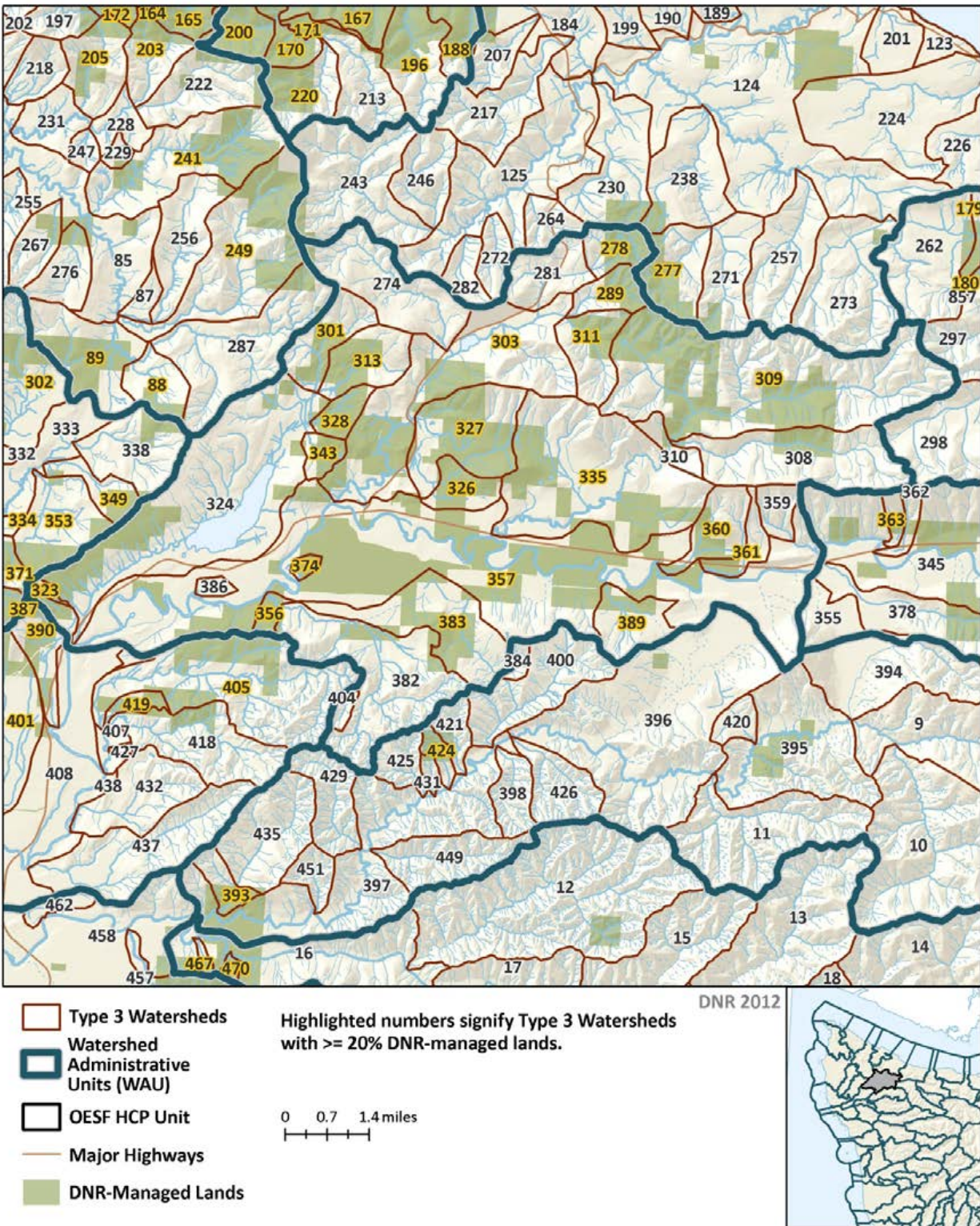


Map M-24. Type 3 Watersheds Within the Sol Duc Lowlands Watershed Administrative Unit

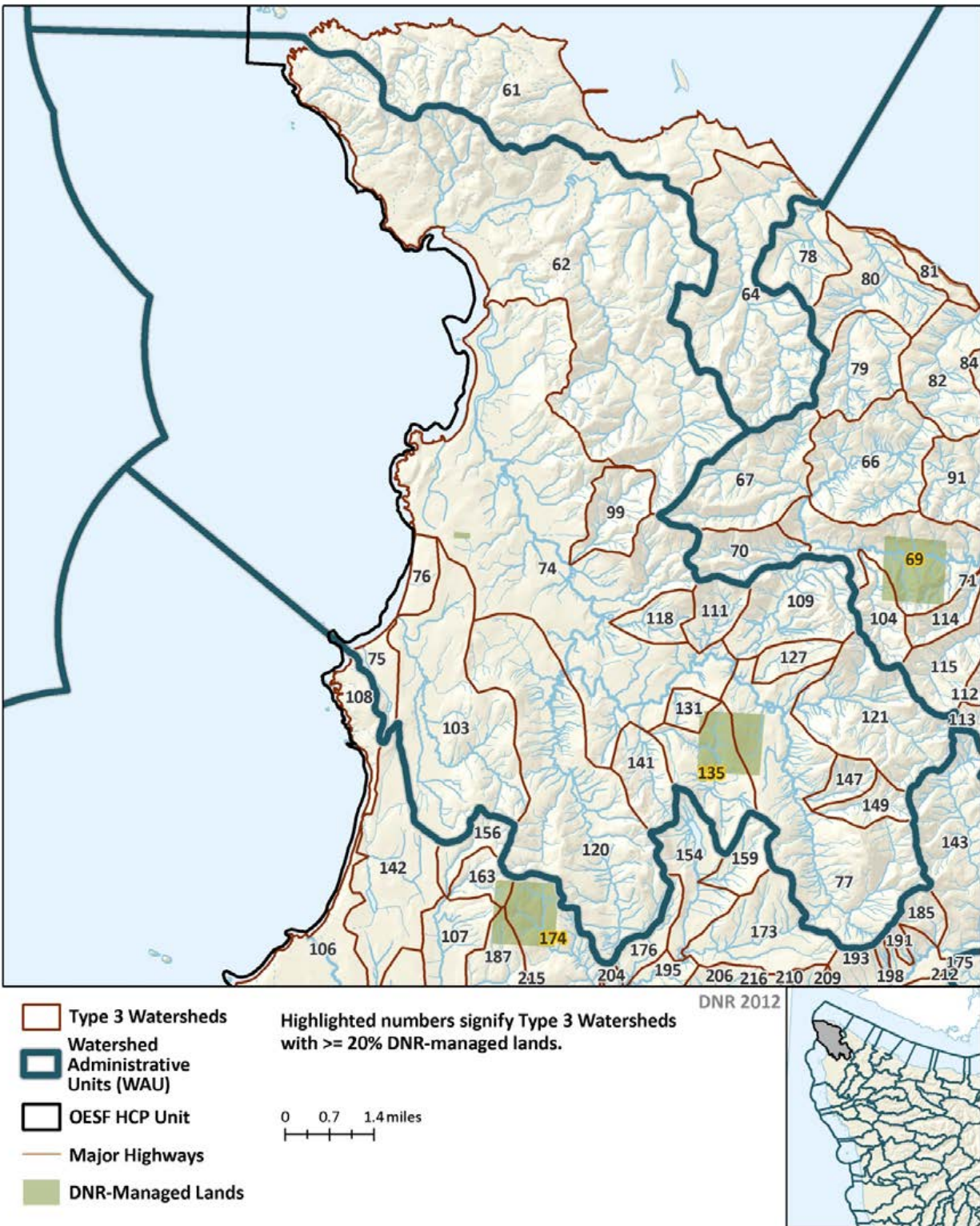




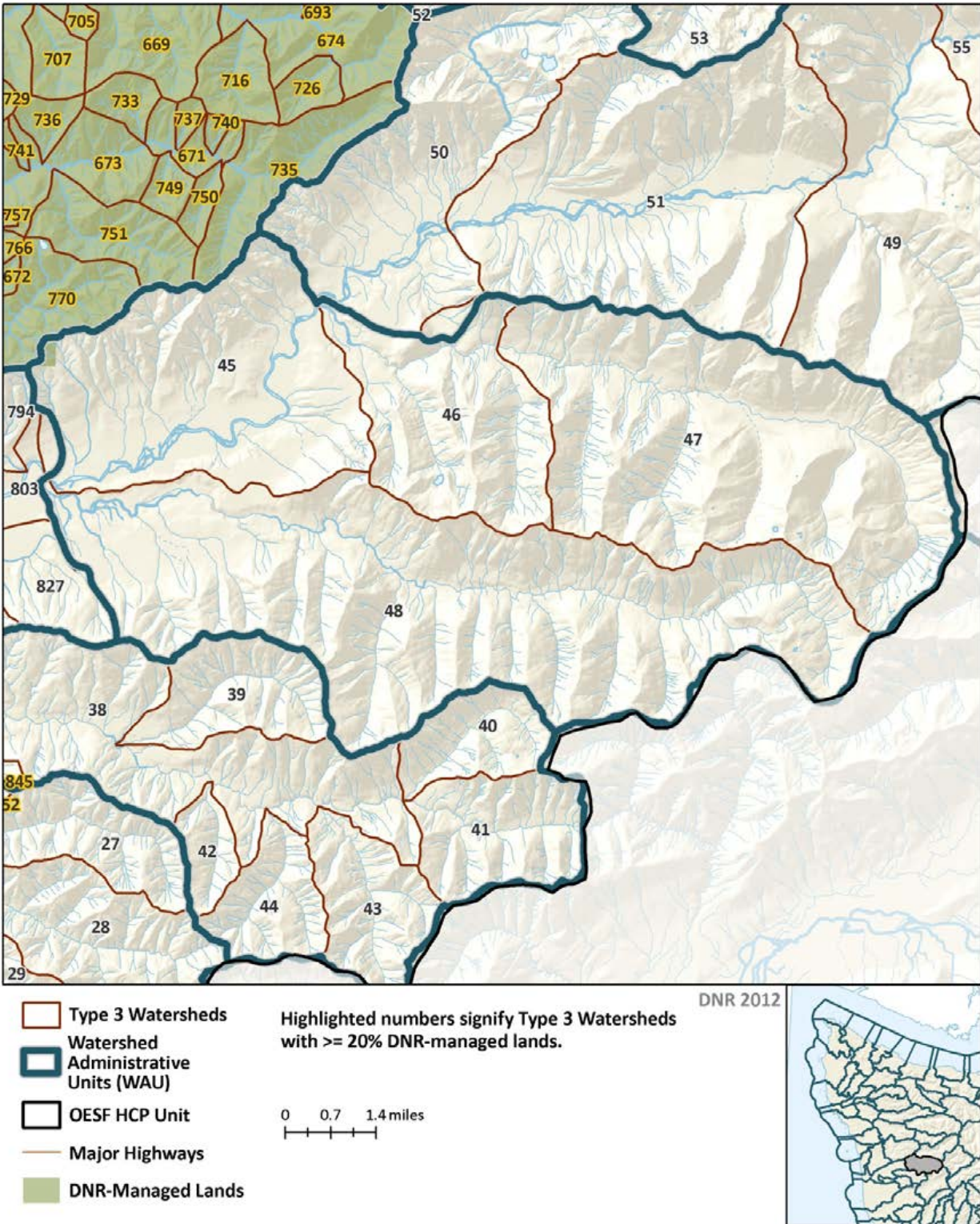
Map M-25. Type 3 Watersheds Within the Sol Duc Valley Watershed Administrative Unit



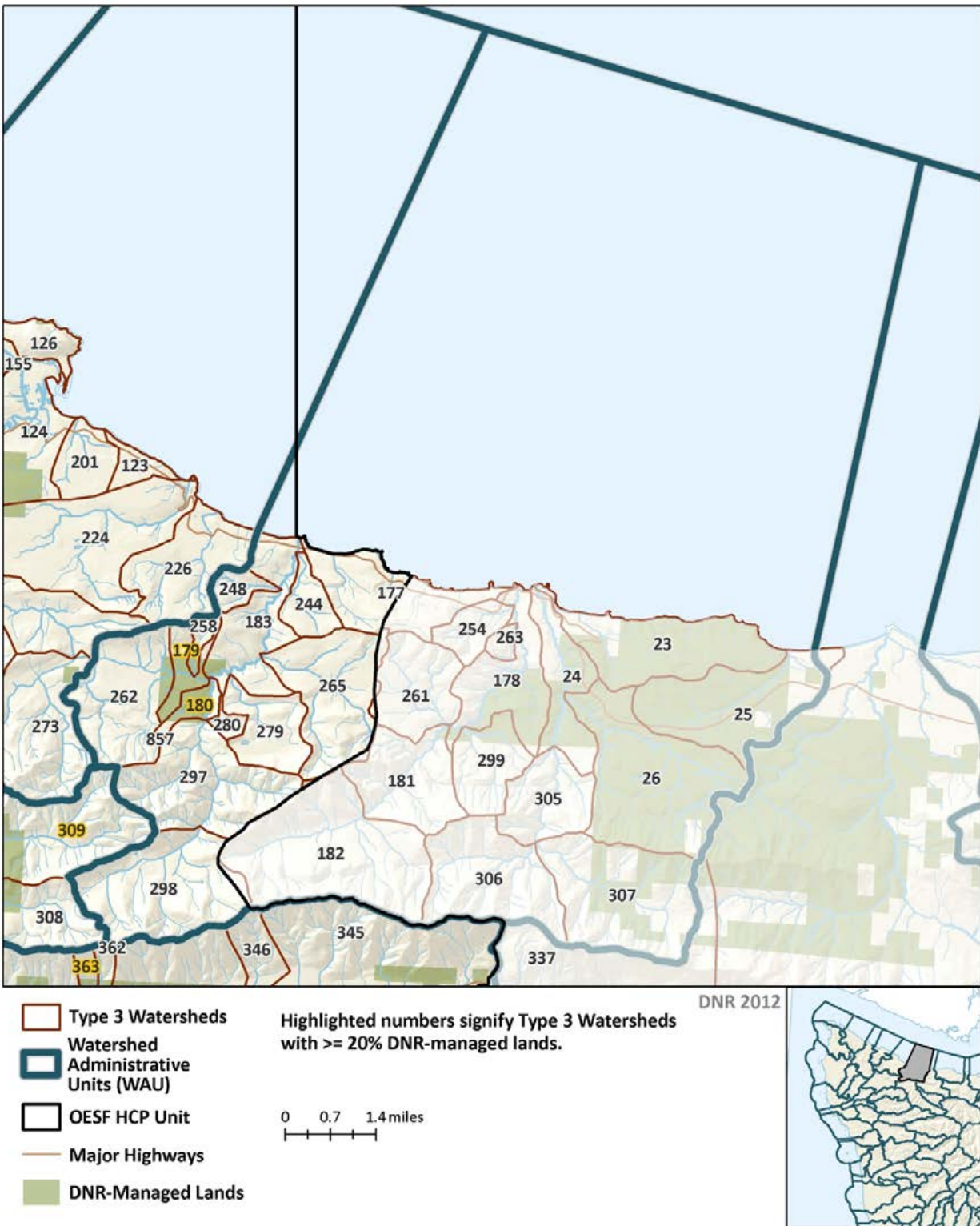
Map M-26. Type 3 Watersheds Within the Sooes Watershed Administrative Unit



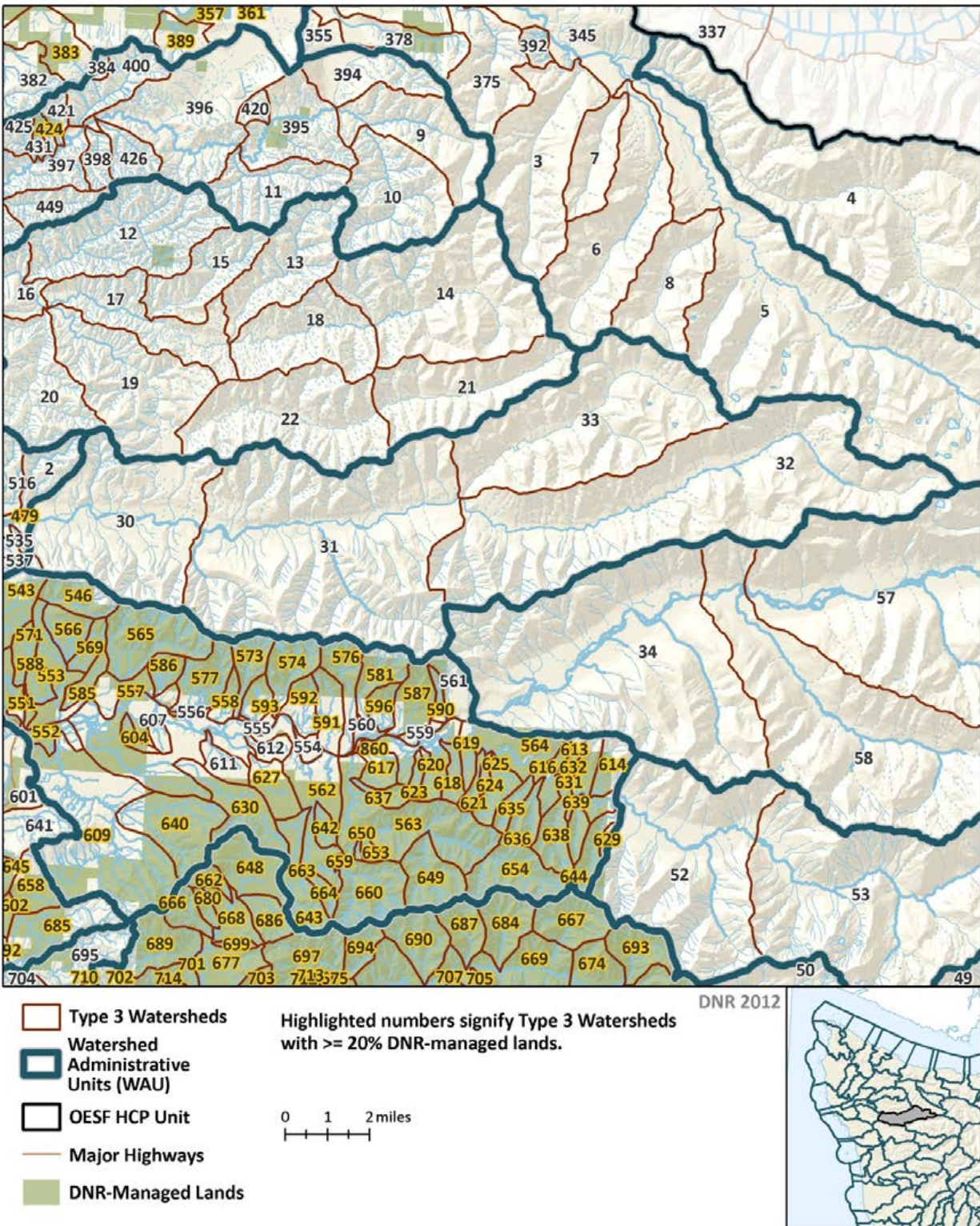
Map M-27. Type 3 Watersheds Within the Tshletshy Ridge Watershed Administrative Unit



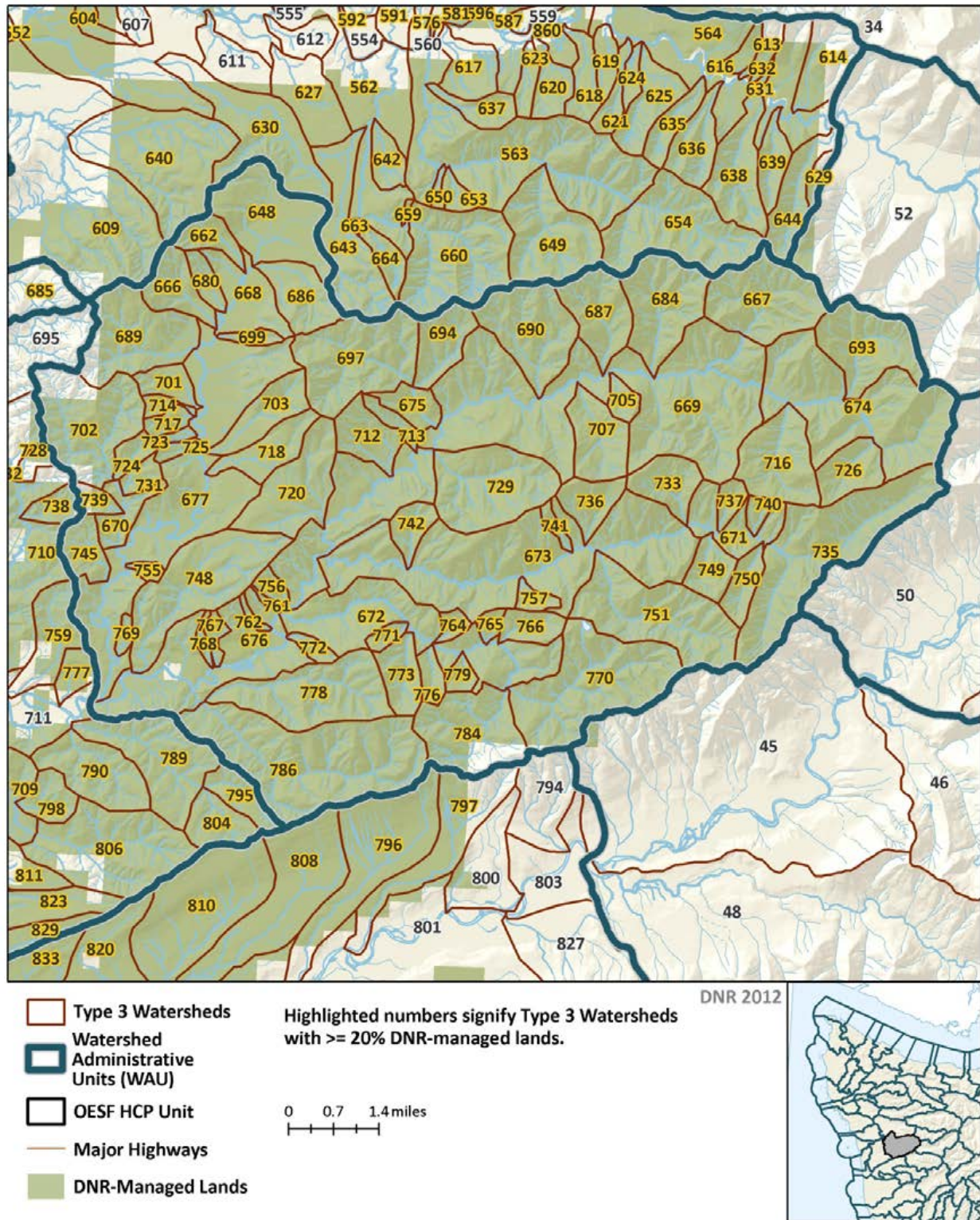
Map M-28. Type 3 Watersheds Within the Twin Rivers-Deep Creek Watershed Administrative Unit



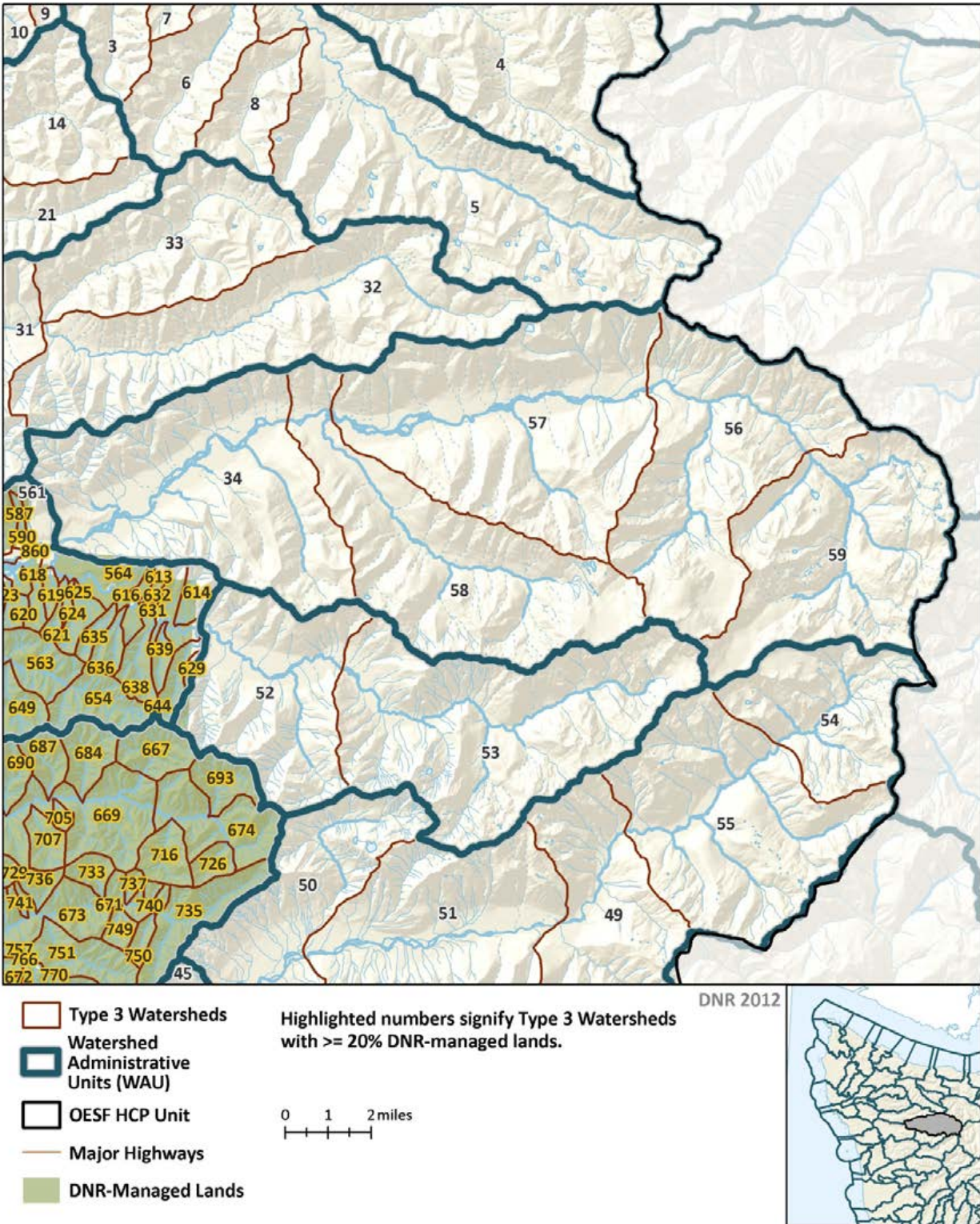
Map M-29. Type 3 Watersheds Within the Upper Bogachiel Watershed Administrative Unit



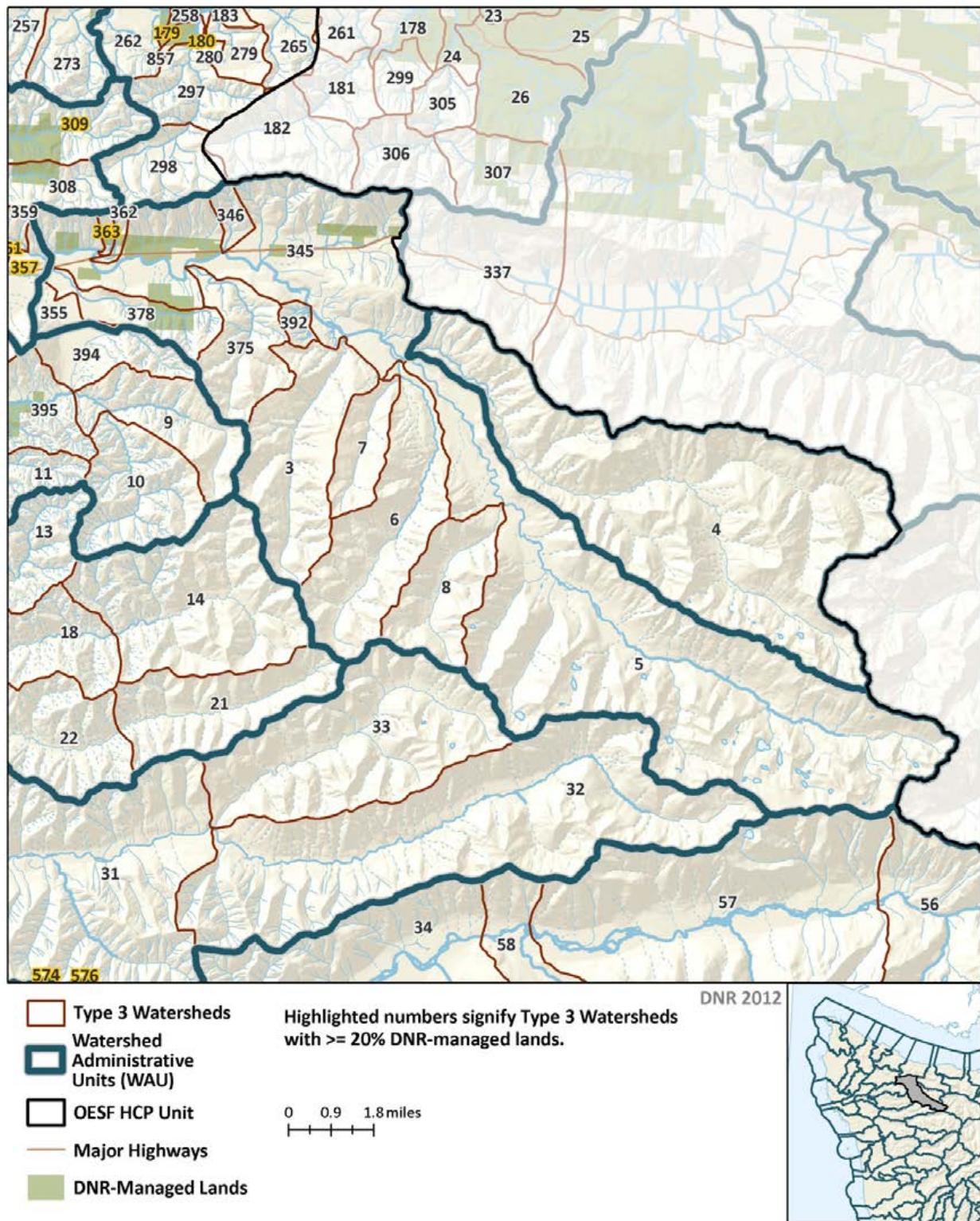
Map M-30. Type 3 Watersheds Within the Upper Clearwater Watershed Administrative Unit



Map M-31. Type 3 Watersheds Within the Upper Hoh River Watershed Administrative Unit

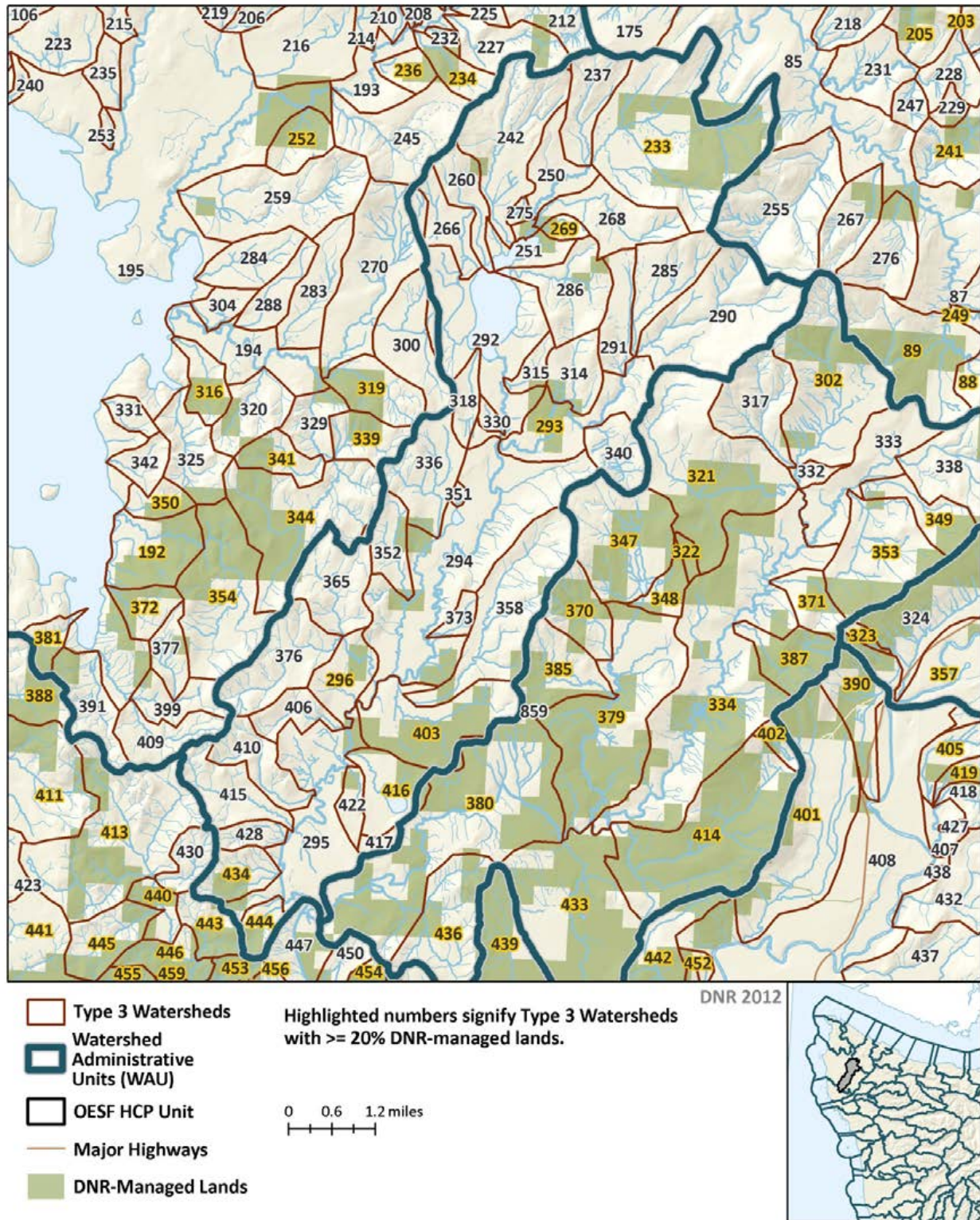


Map M-32. Type 3 Watersheds Within the Upper Sol Duc Watershed Administrative Unit



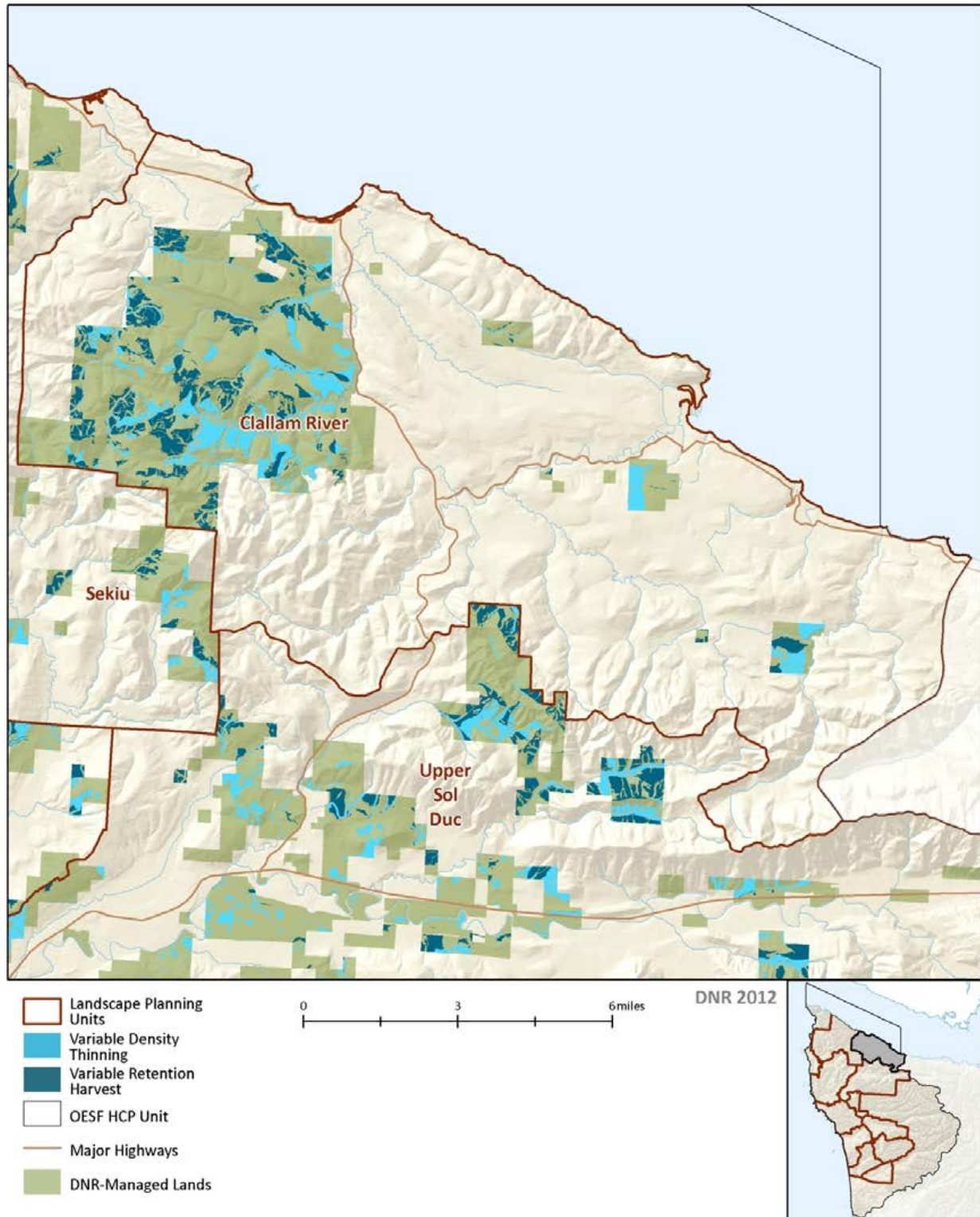


Map M-33. Type 3 Watersheds Within the West Fork Dickey Watershed Administrative Unit

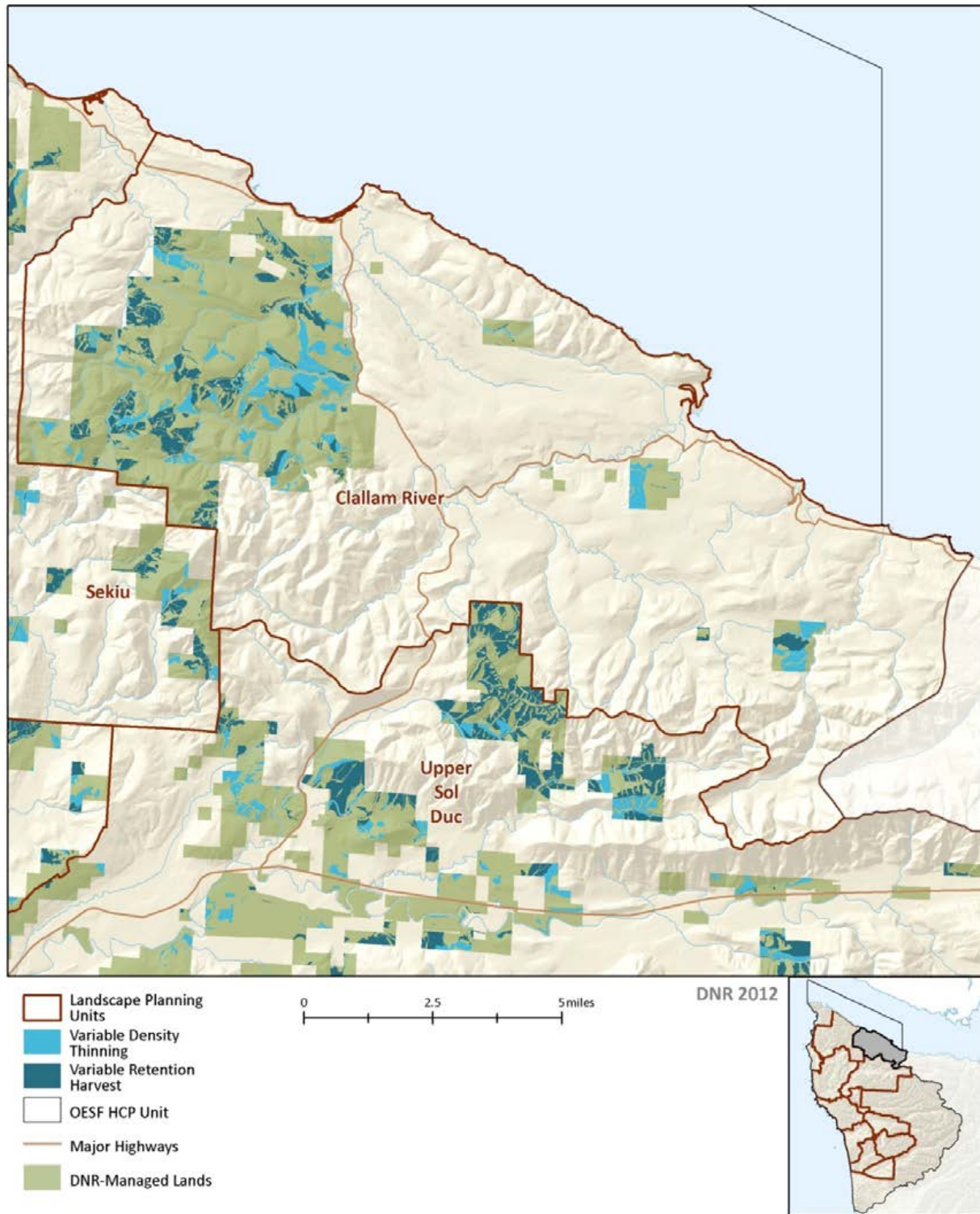


## Decade 1 Harvest Methods by Landscape and Alternative

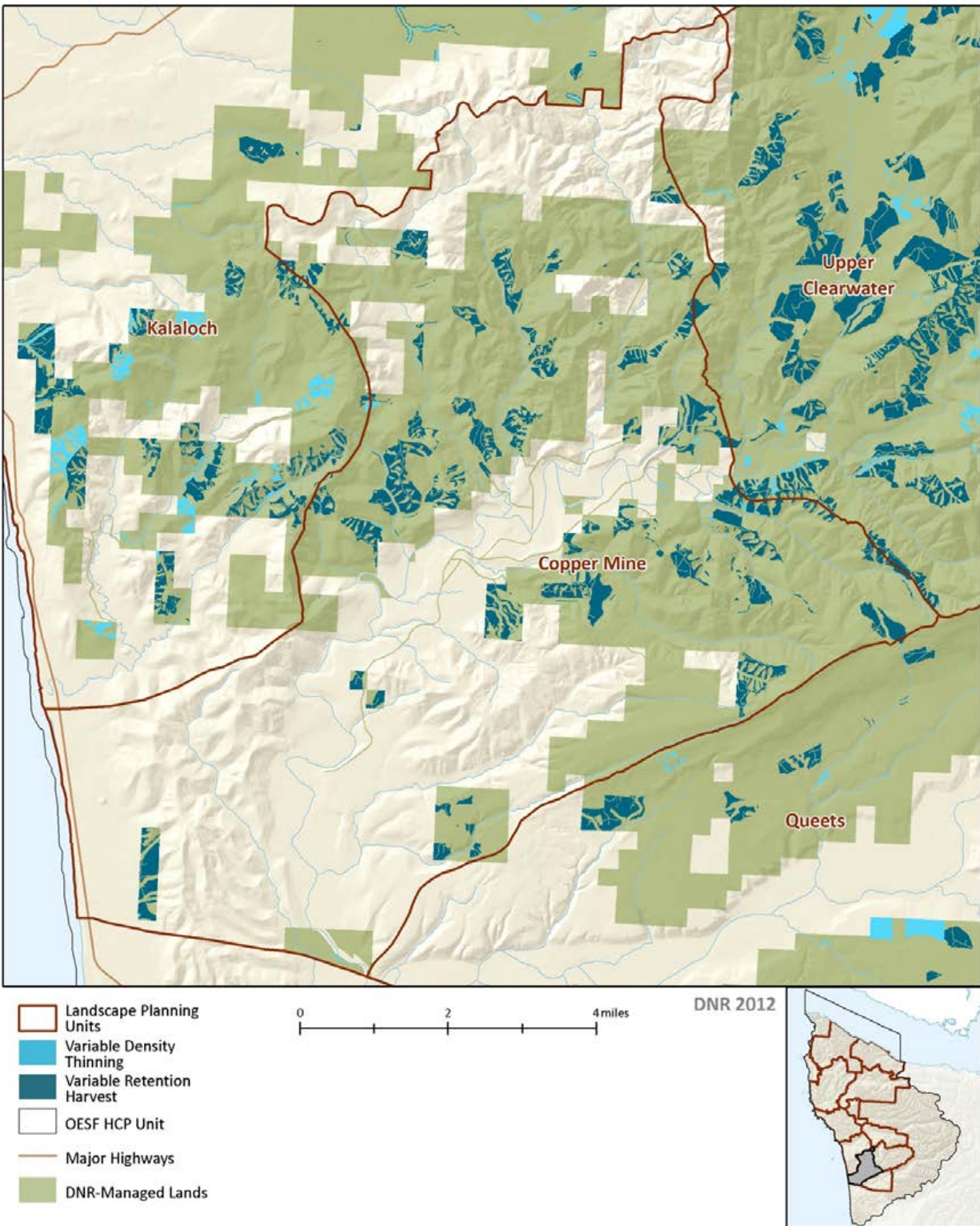
Map M-35. Harvest Methods, Clallam Landscape, No Action Alternative, Decade 1



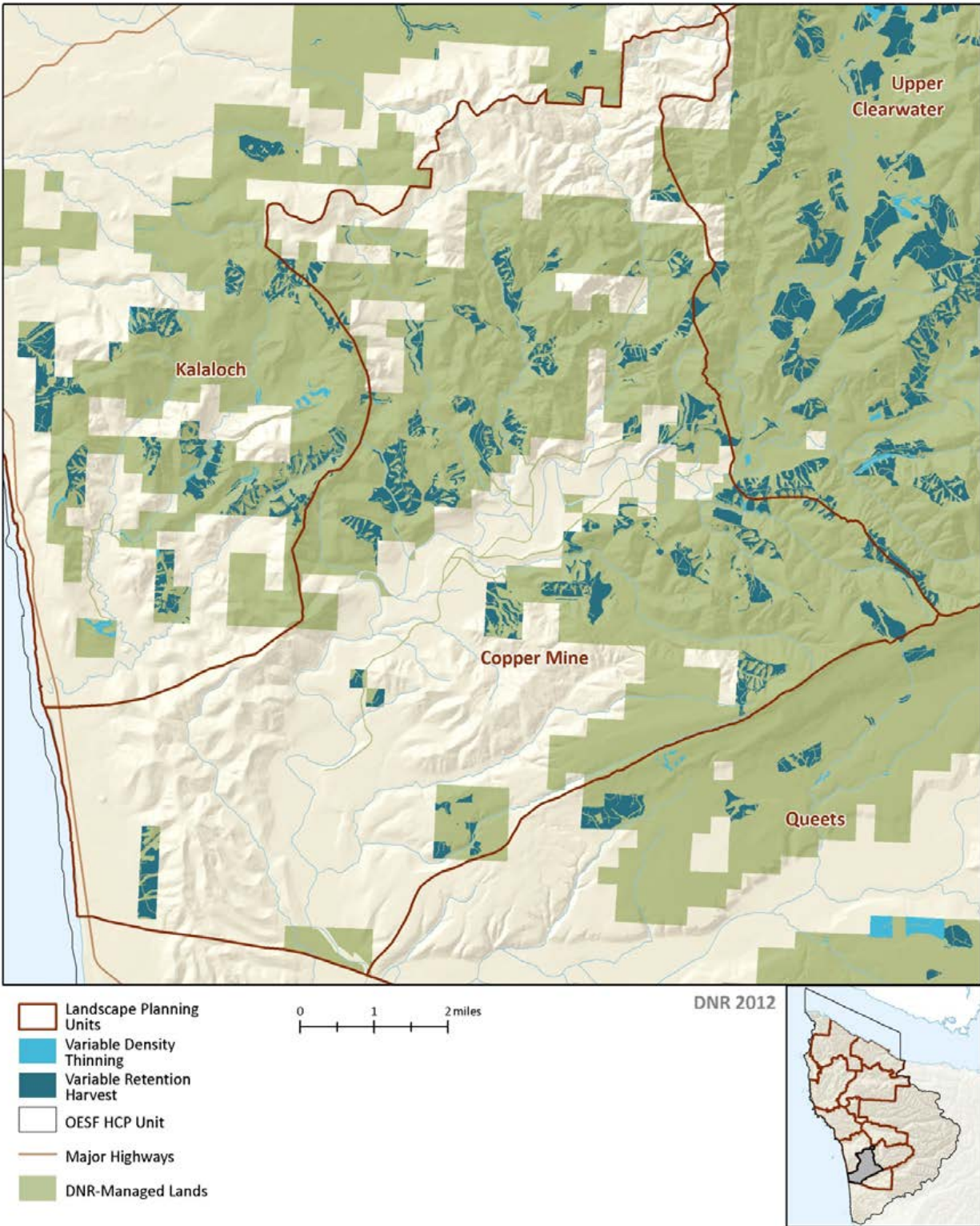
Map M-34. Harvest Methods, Clallam Landscape, Landscape Alternative, Decade 1



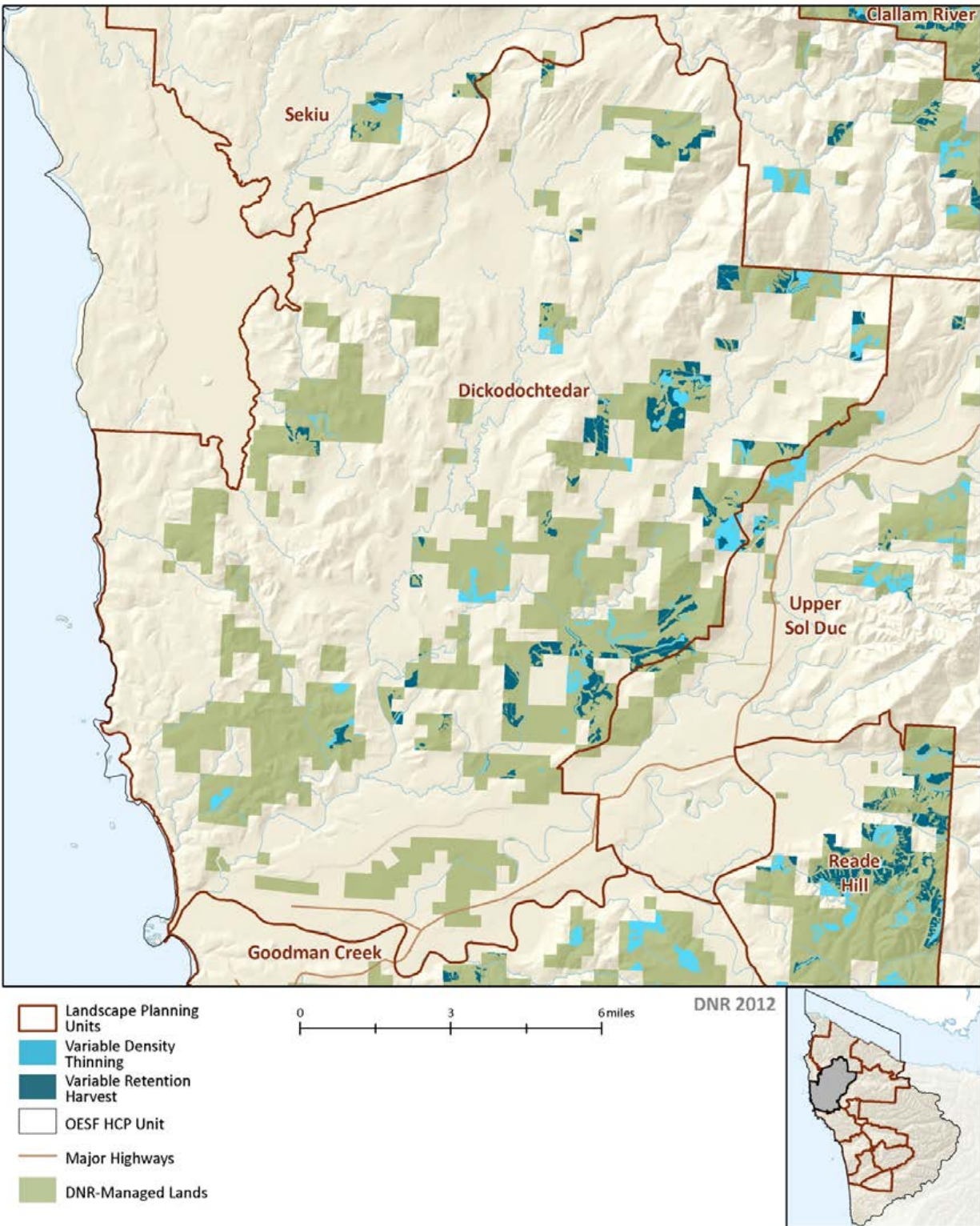
Map M-37. Harvest Methods, Copper Mine Landscape, No Action Alternative, Decade 1



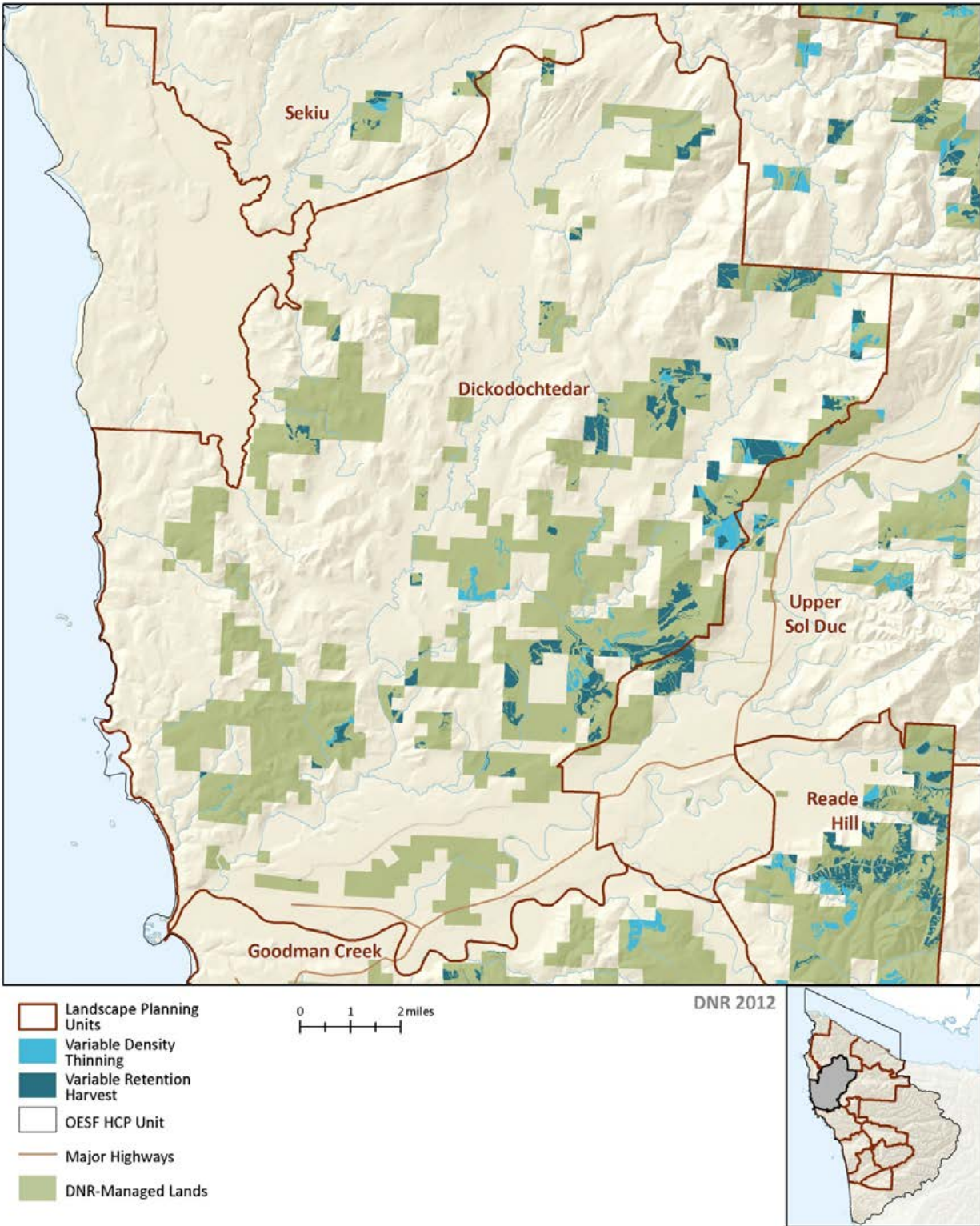
Map M-36. Harvest Methods, Copper Mine Landscape, Landscape Alternative, Decade 1



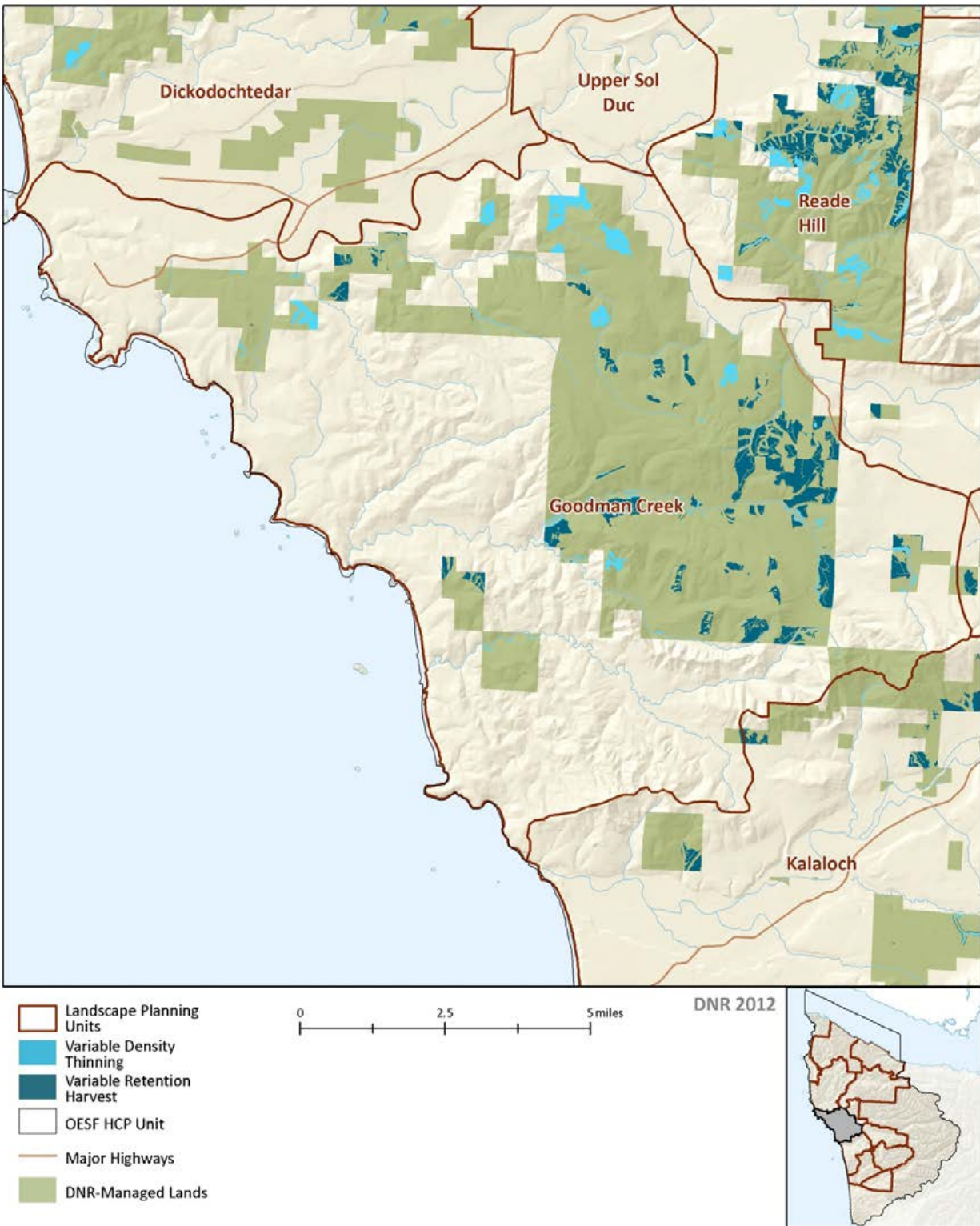
Map M-39. Harvest Methods, Dickodochtedar Landscape, No Action Alternative, Decade 1



Map M-38. Harvest Methods, Dickodochtedar Landscape, Landscape Alternative, Decade 1

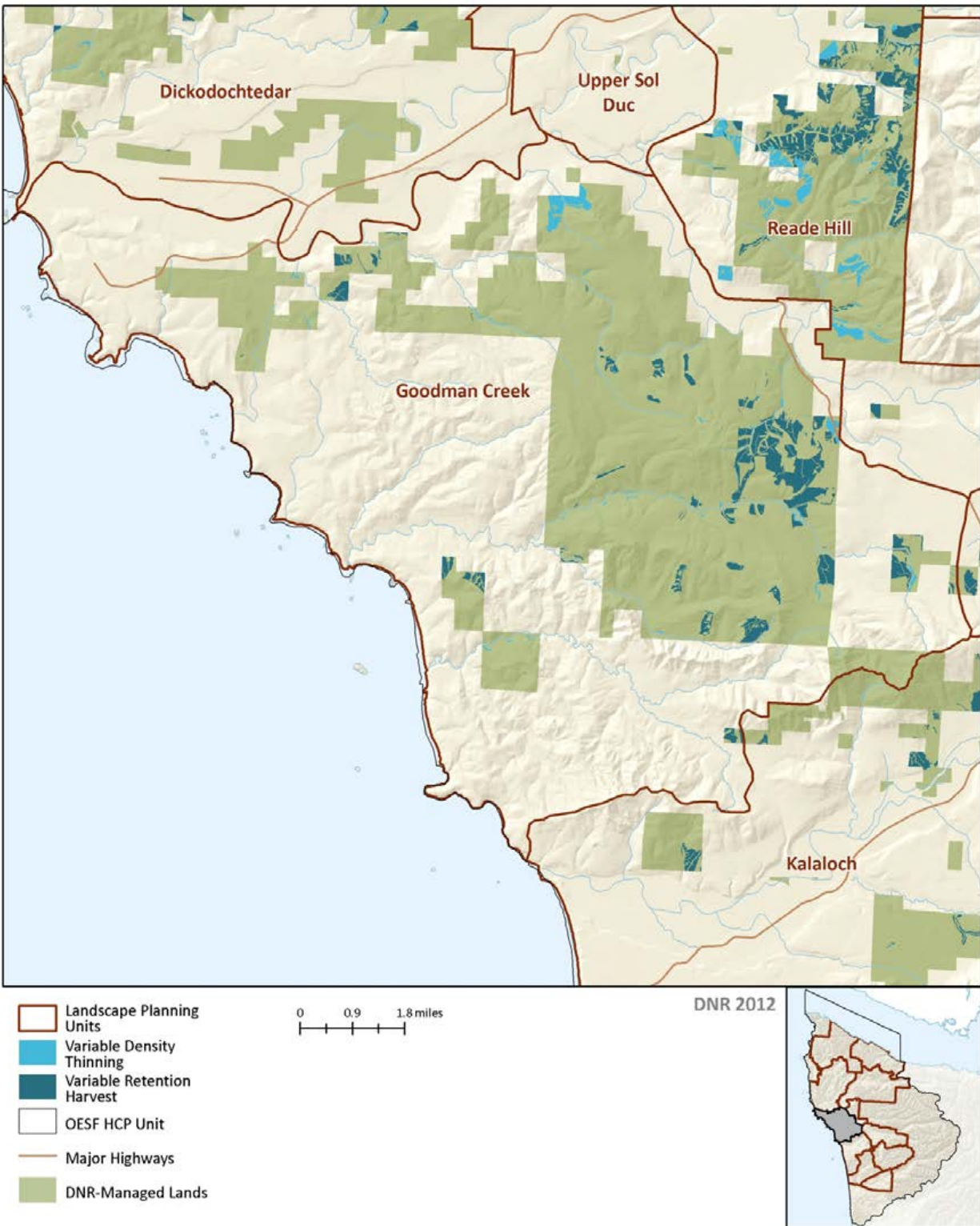


Map M-41. Harvest Methods, Goodman Landscape, No Action Alternative, Decade 1

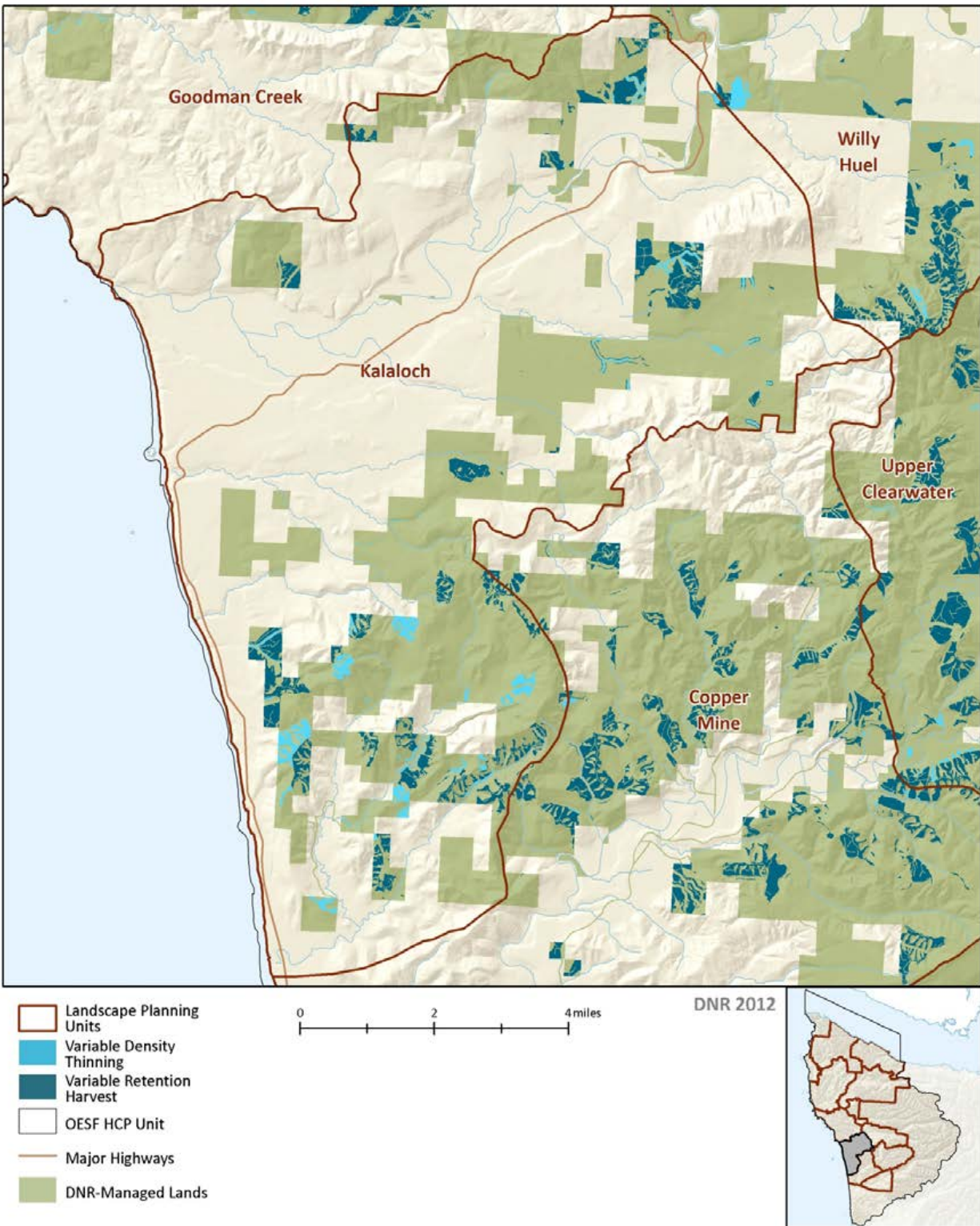




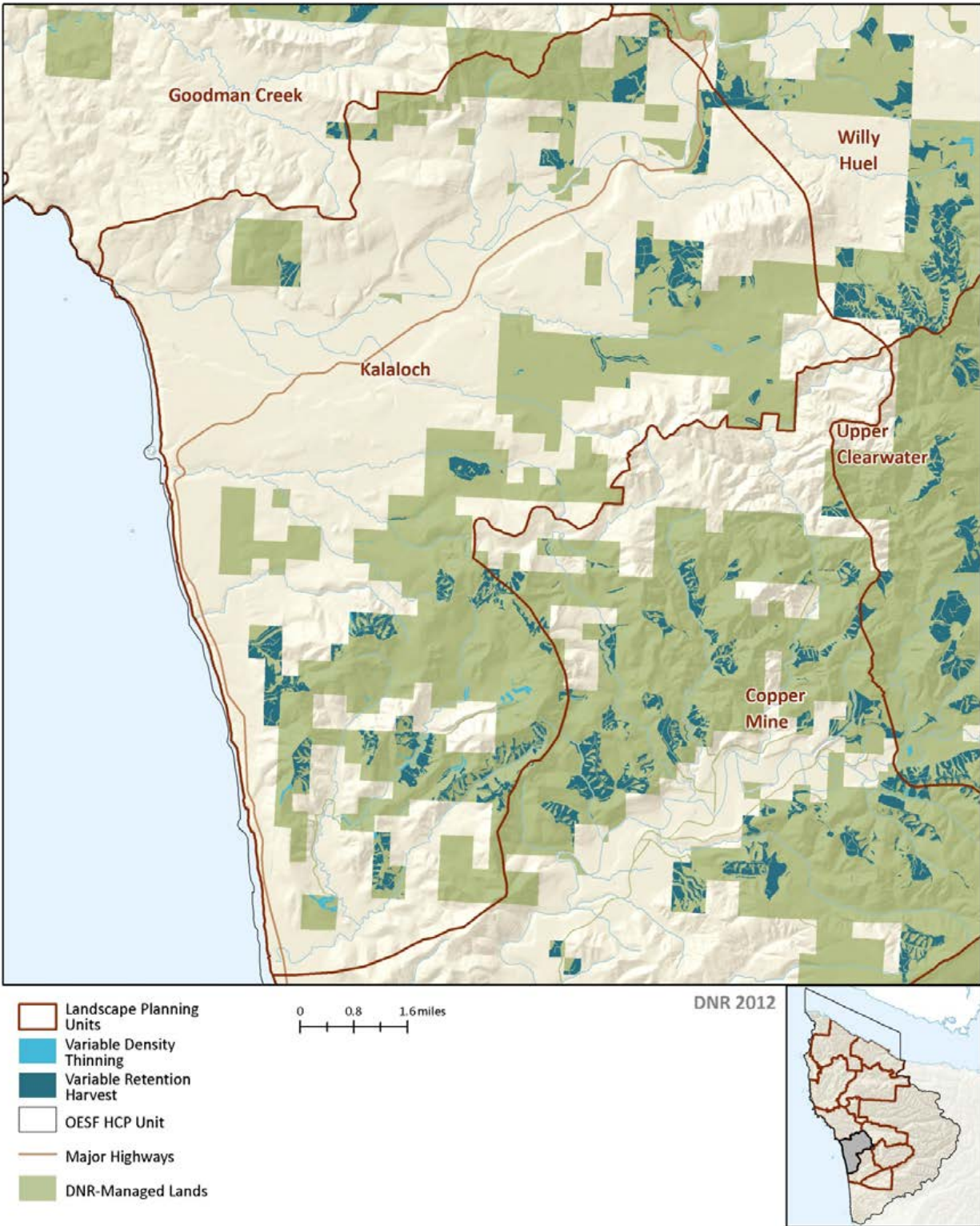
Map M-40. Harvest Methods, Goodman Landscape, Landscape Alternative, Decade 1



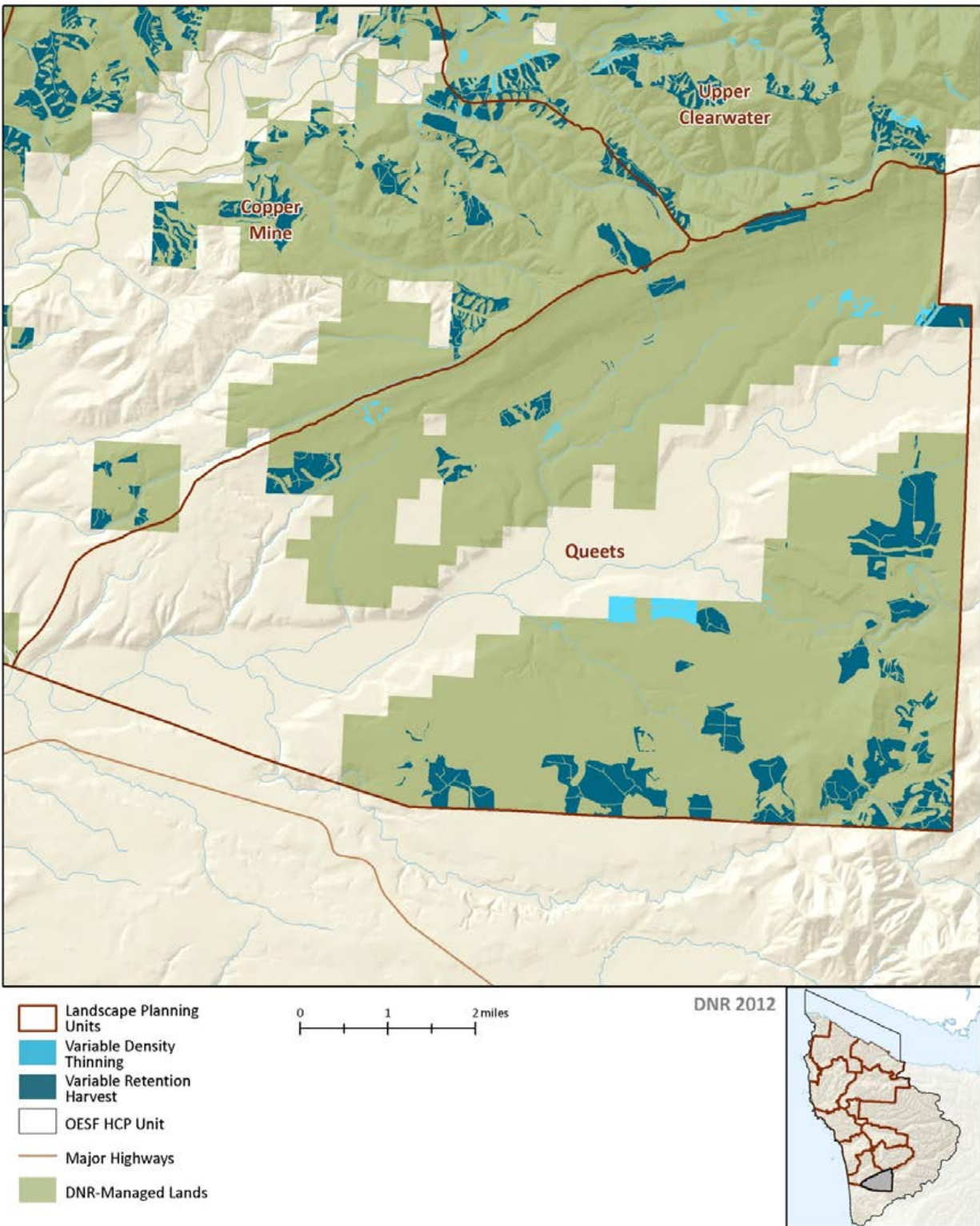
Map M-43. Harvest Methods, Kalaloch Landscape, No Action Alternative, Decade 1



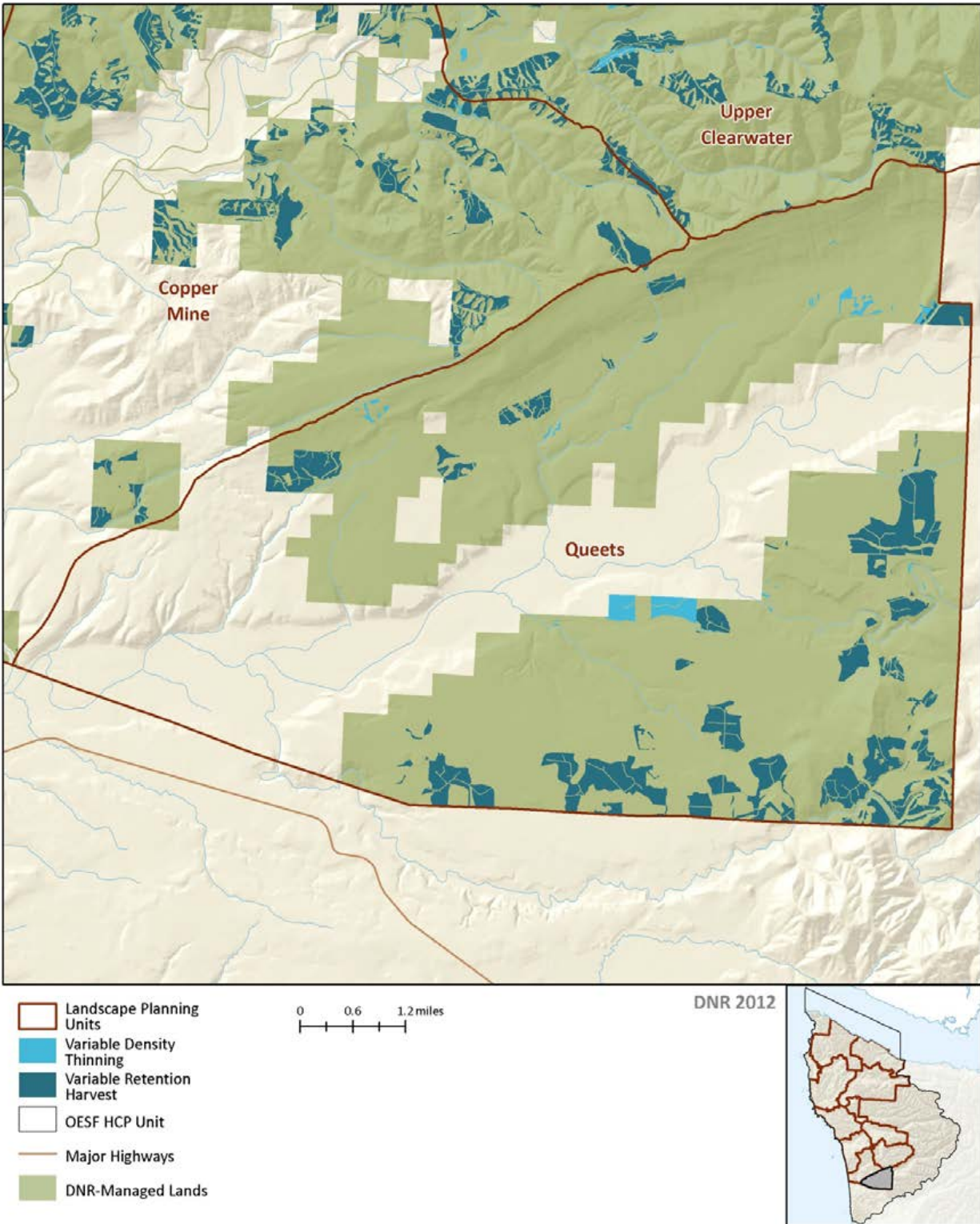
Map M-42. Harvest Methods, Kalaloch Landscape, Landscape Alternative, Decade 1



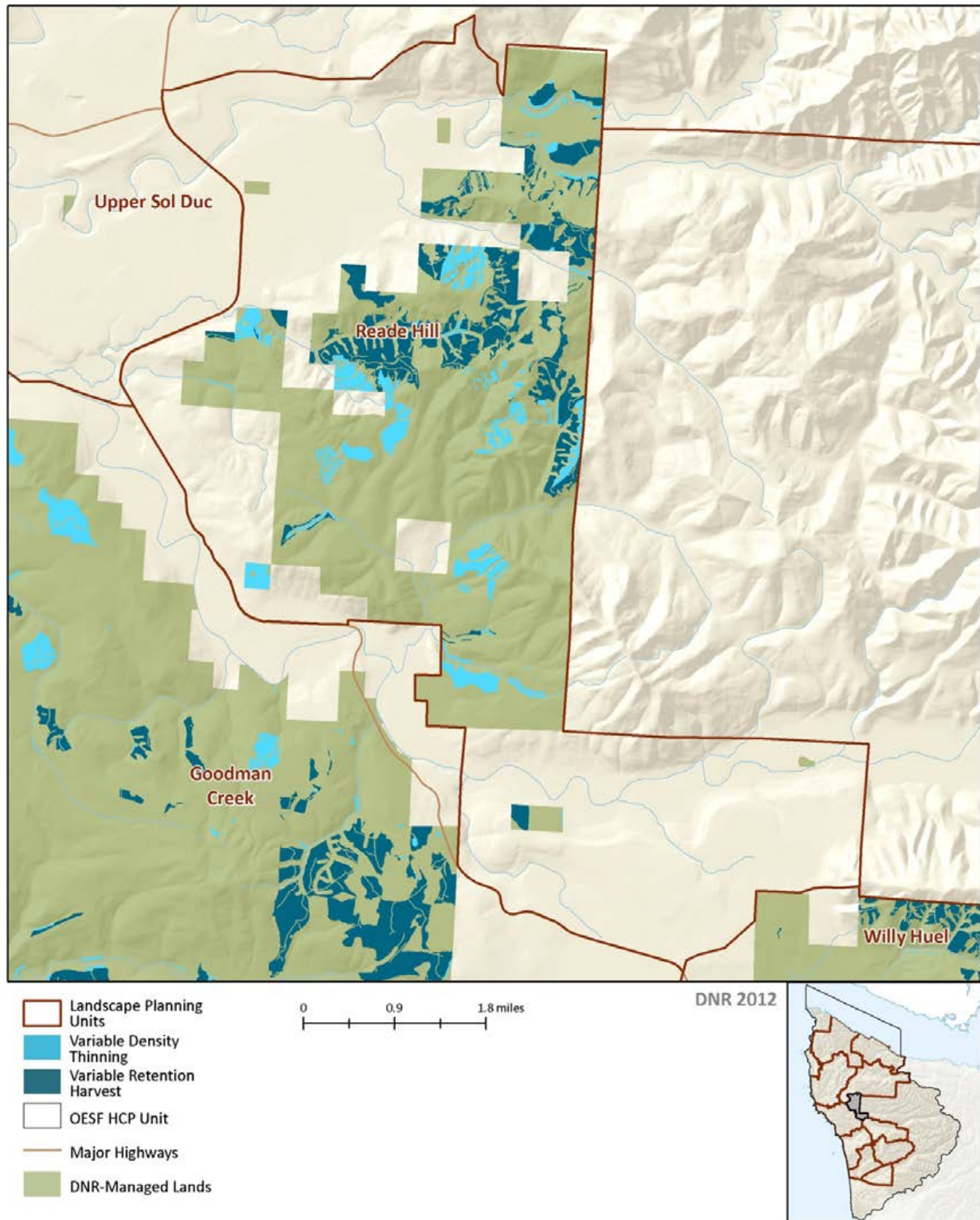
Map M-45. Harvest Methods, Queets Landscape, No Action Alternative, Decade 1



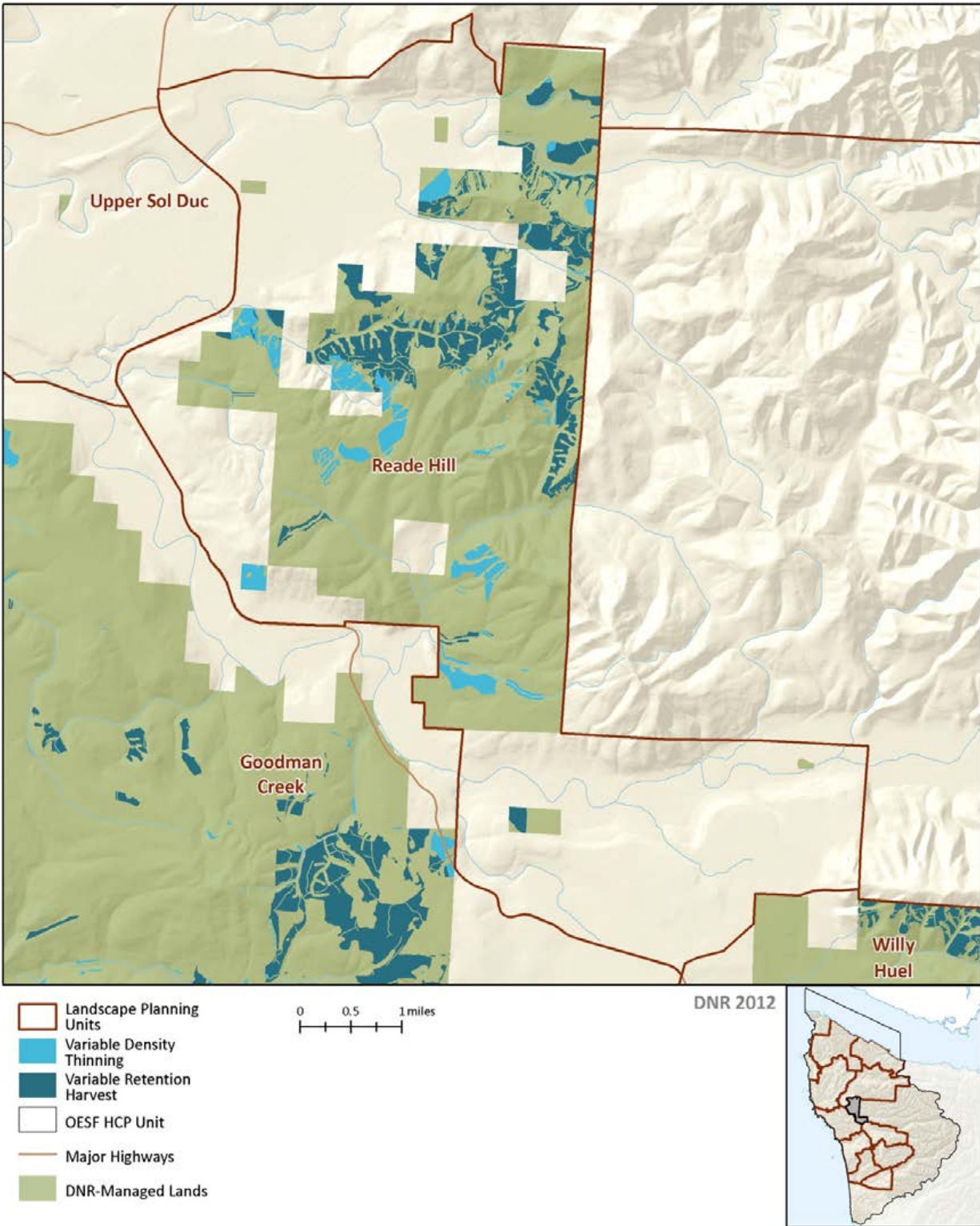
Map M-44. Harvest Methods, Queets Landscape, Landscape Alternative, Decade 1



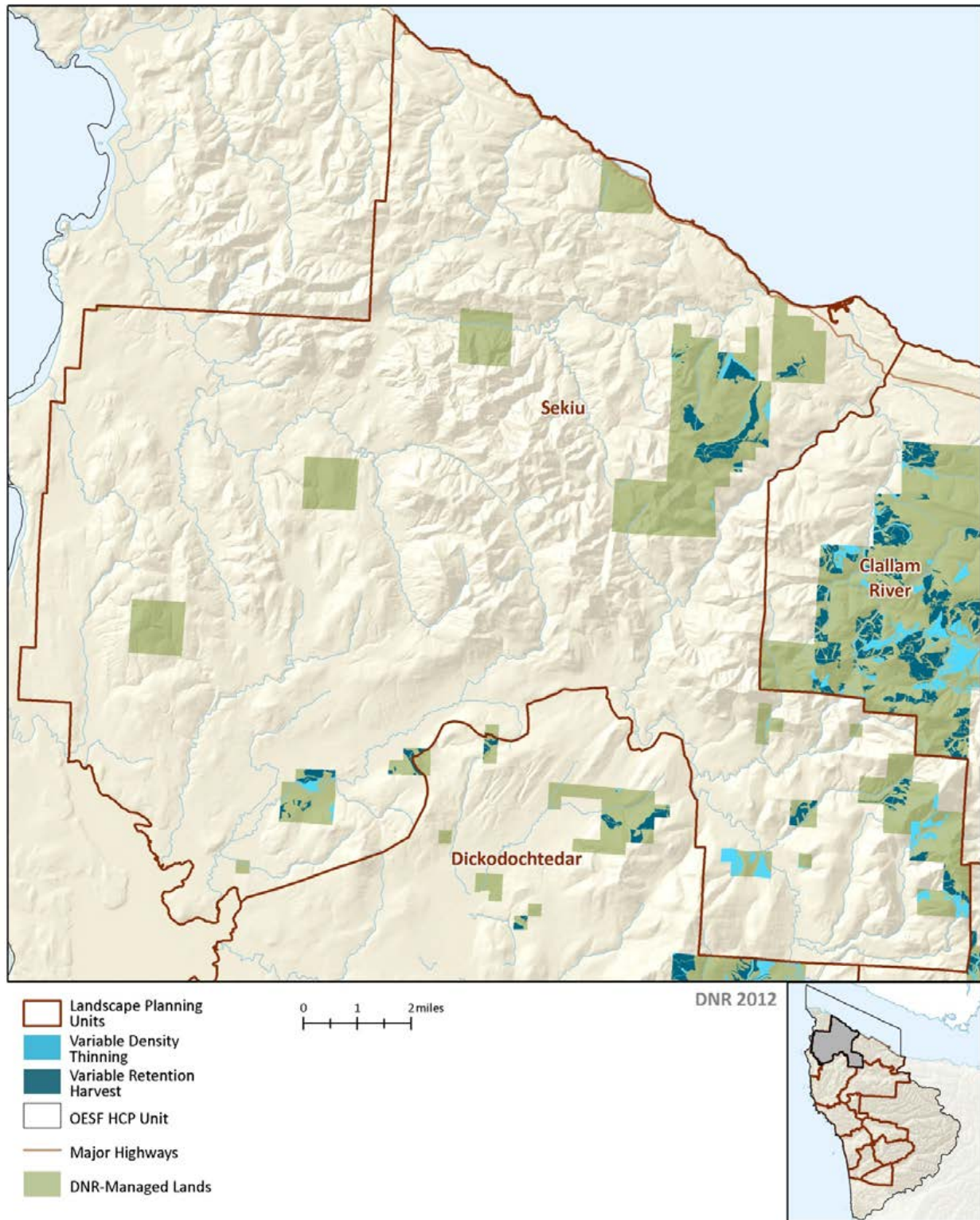
Map M-47. Harvest Methods, Reade Hill Landscape, No Action Alternative, Decade 1



Map M-46. Harvest Methods, Reade Hill Landscape, Landscape Alternative, Decade 1

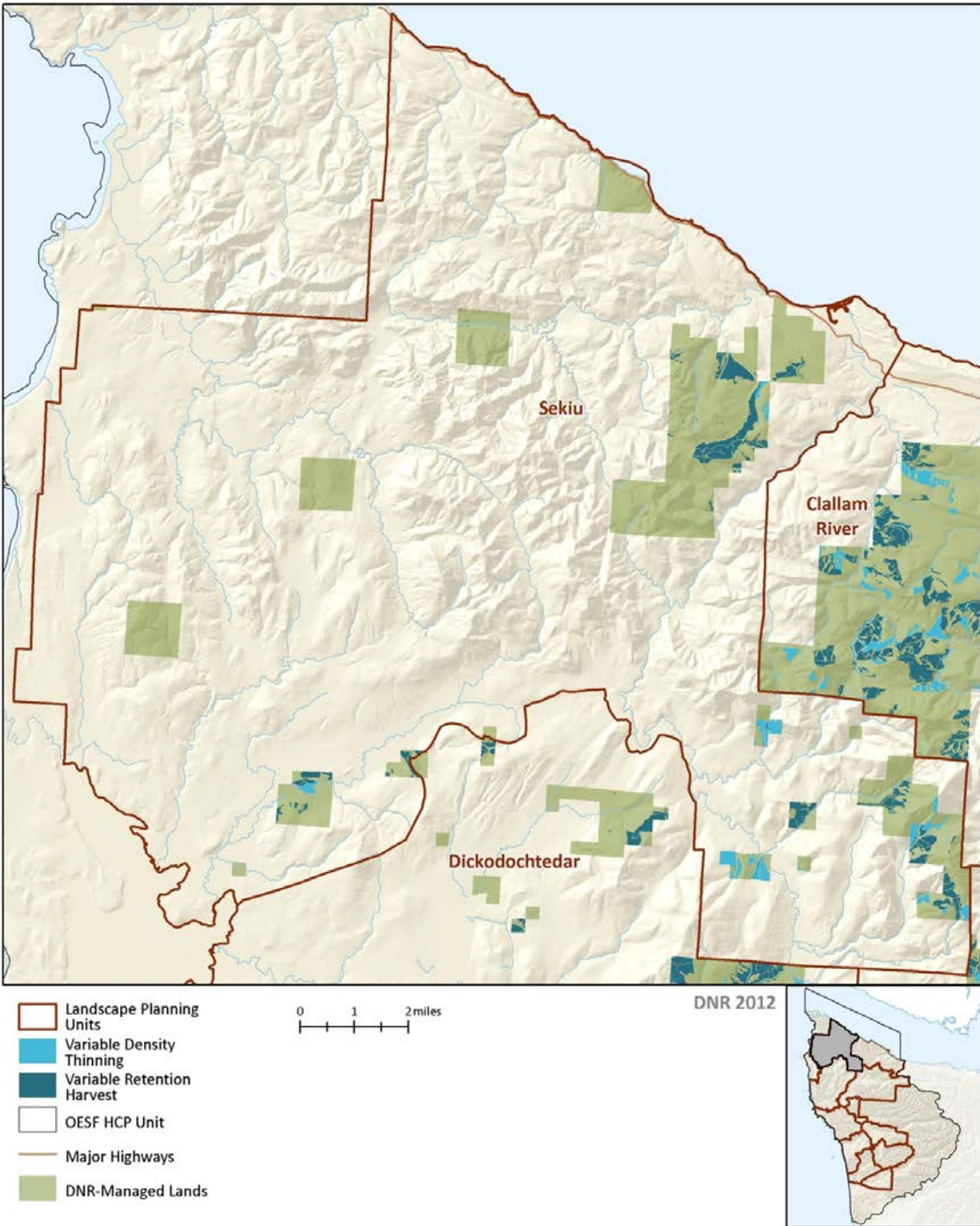


Map M-49. Harvest Methods, Sekiu Landscape, No Action Alternative, Decade 1

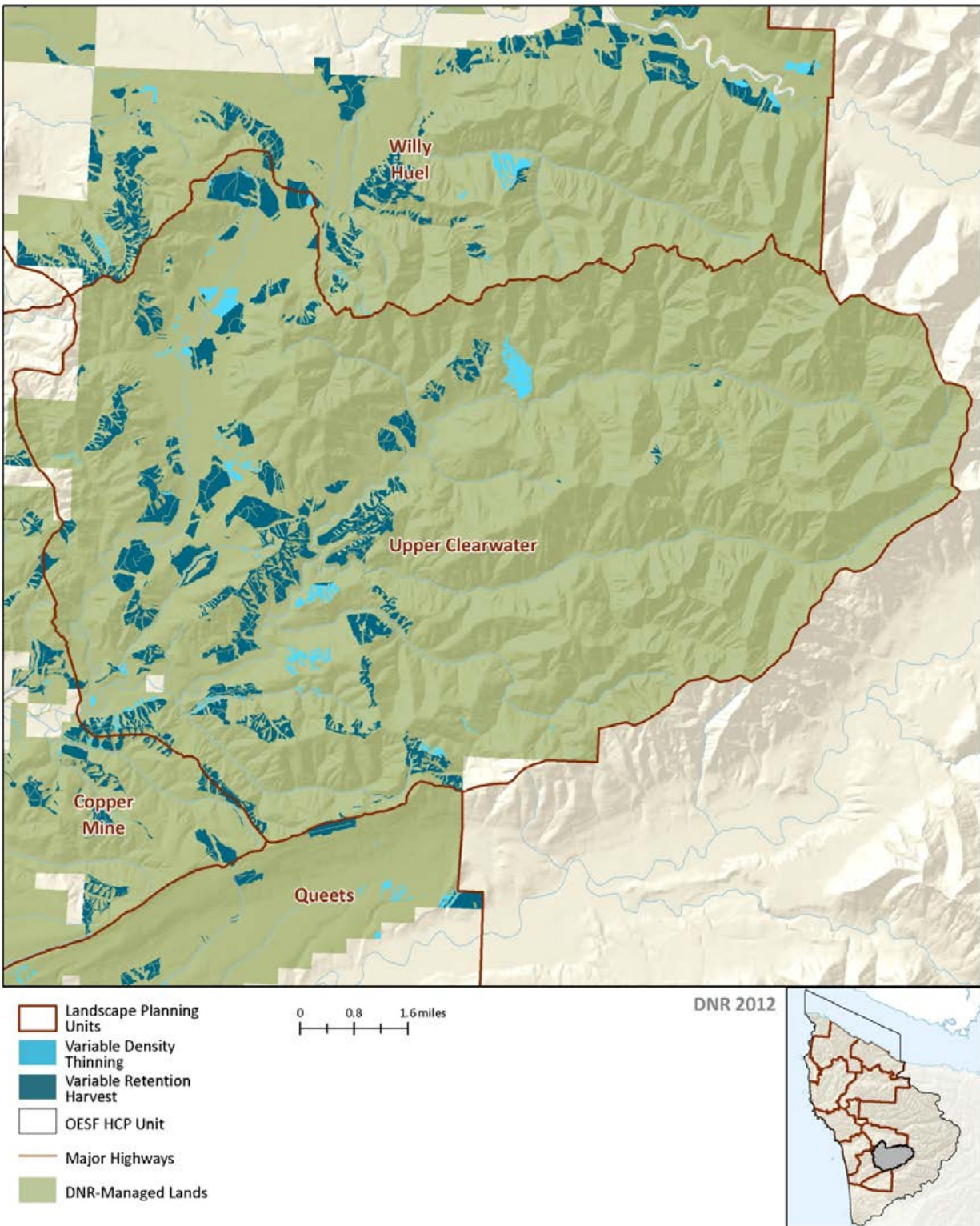




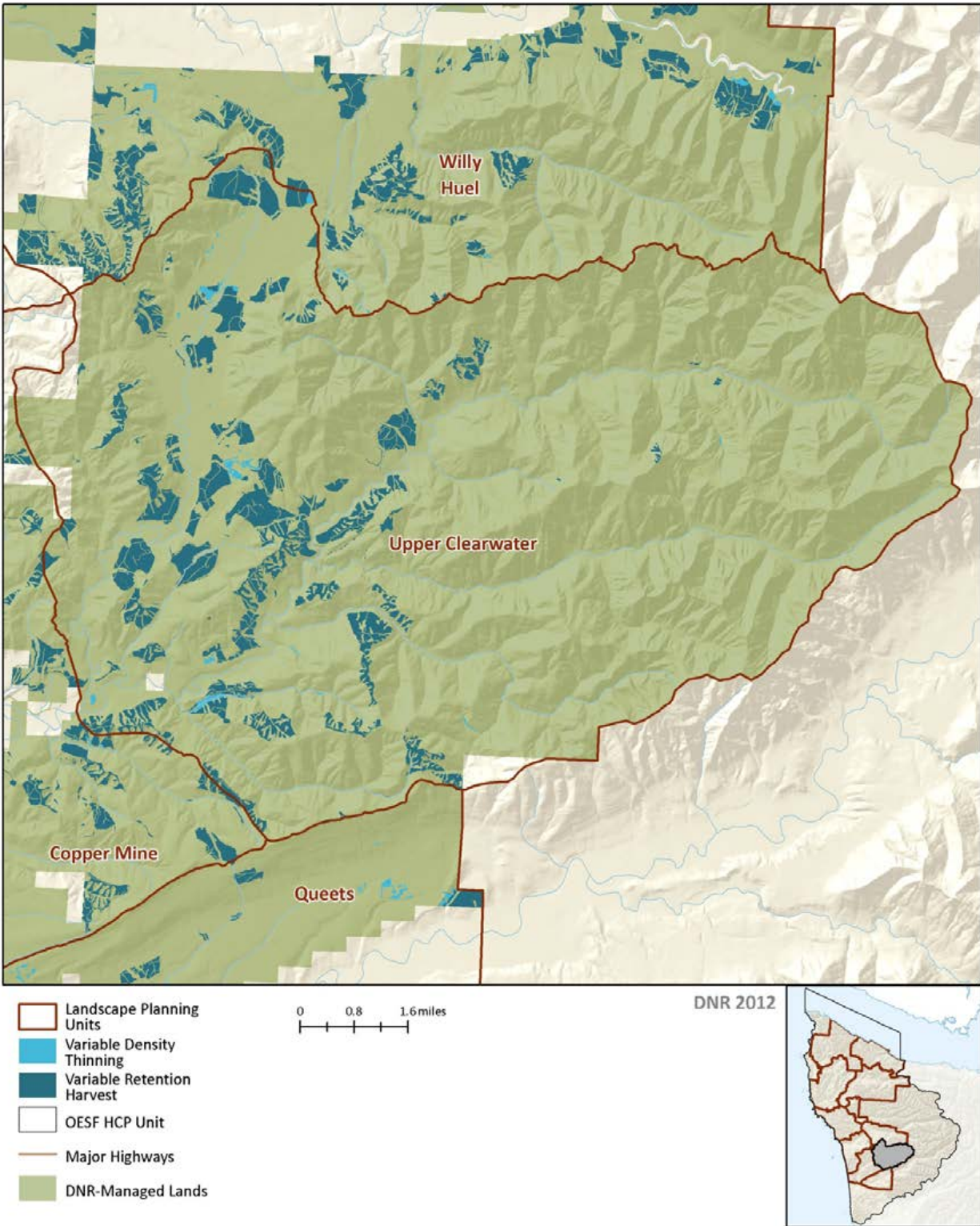
Map M-48. Harvest Methods, Sekiu Landscape, Landscape Alternative, Decade 1



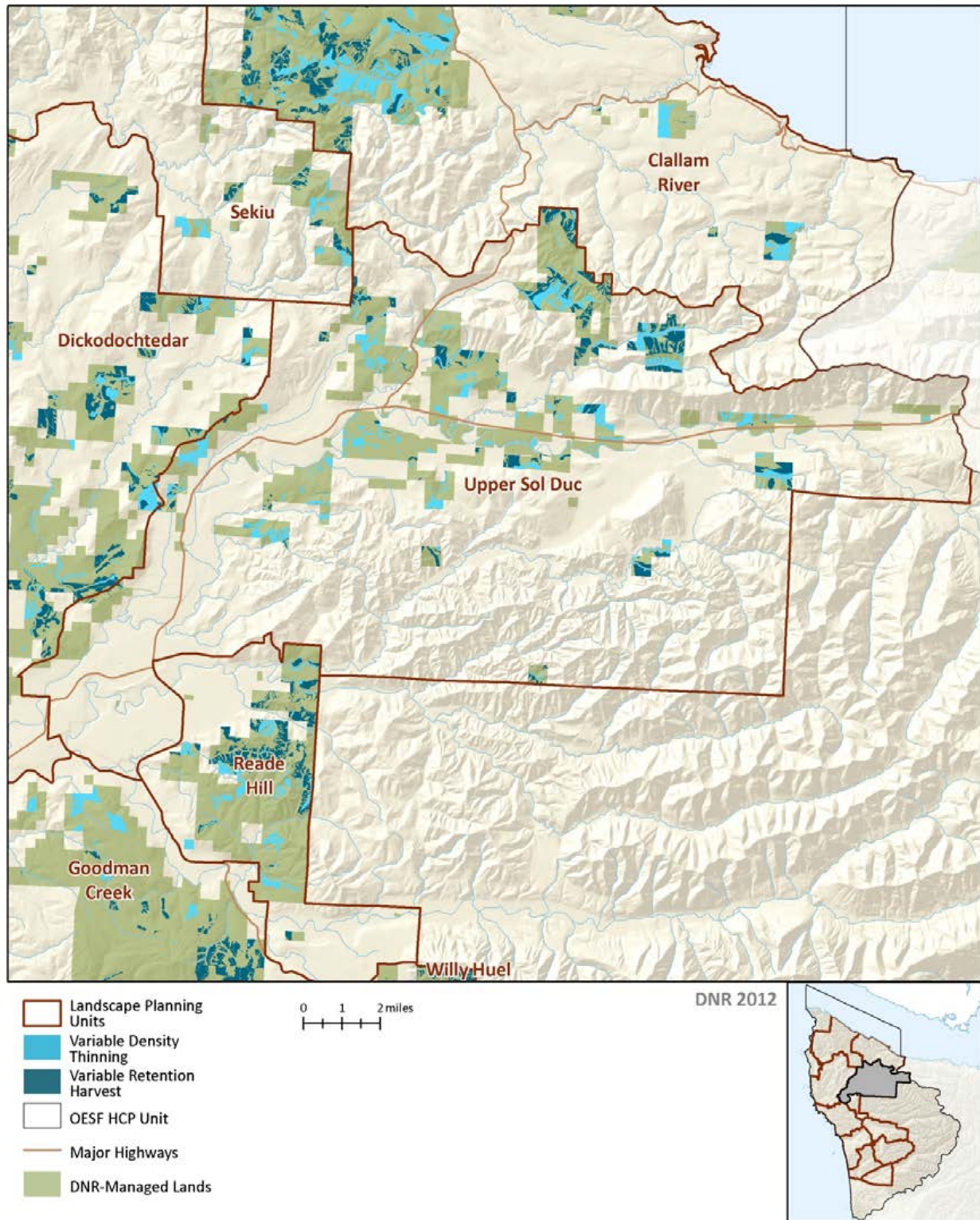
Map M-51. Harvest Methods, Clearwater Landscape, No Action Alternative, Decade 1



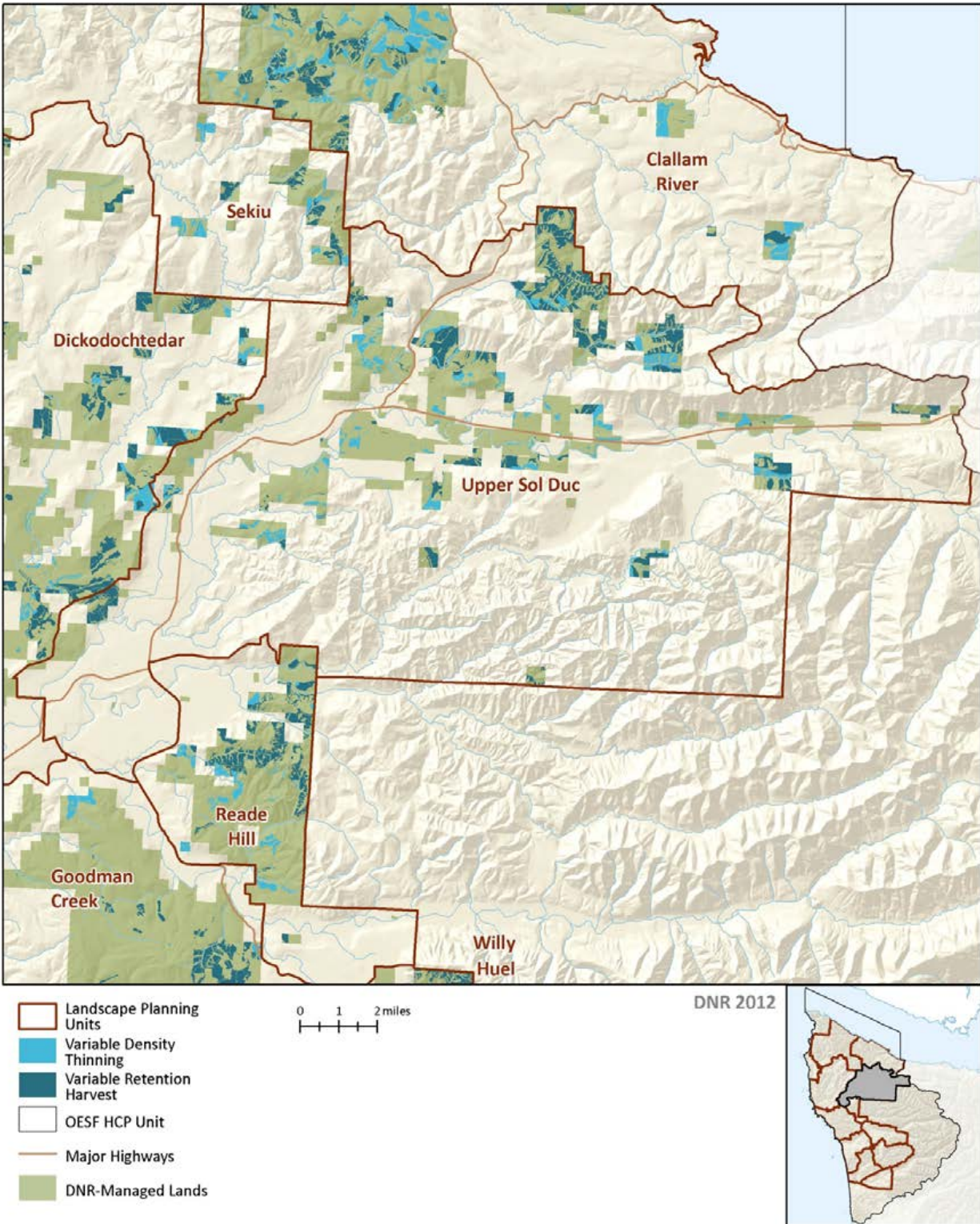
Map M-50. Harvest Methods, Clearwater Landscape, Landscape Alternative, Decade 1



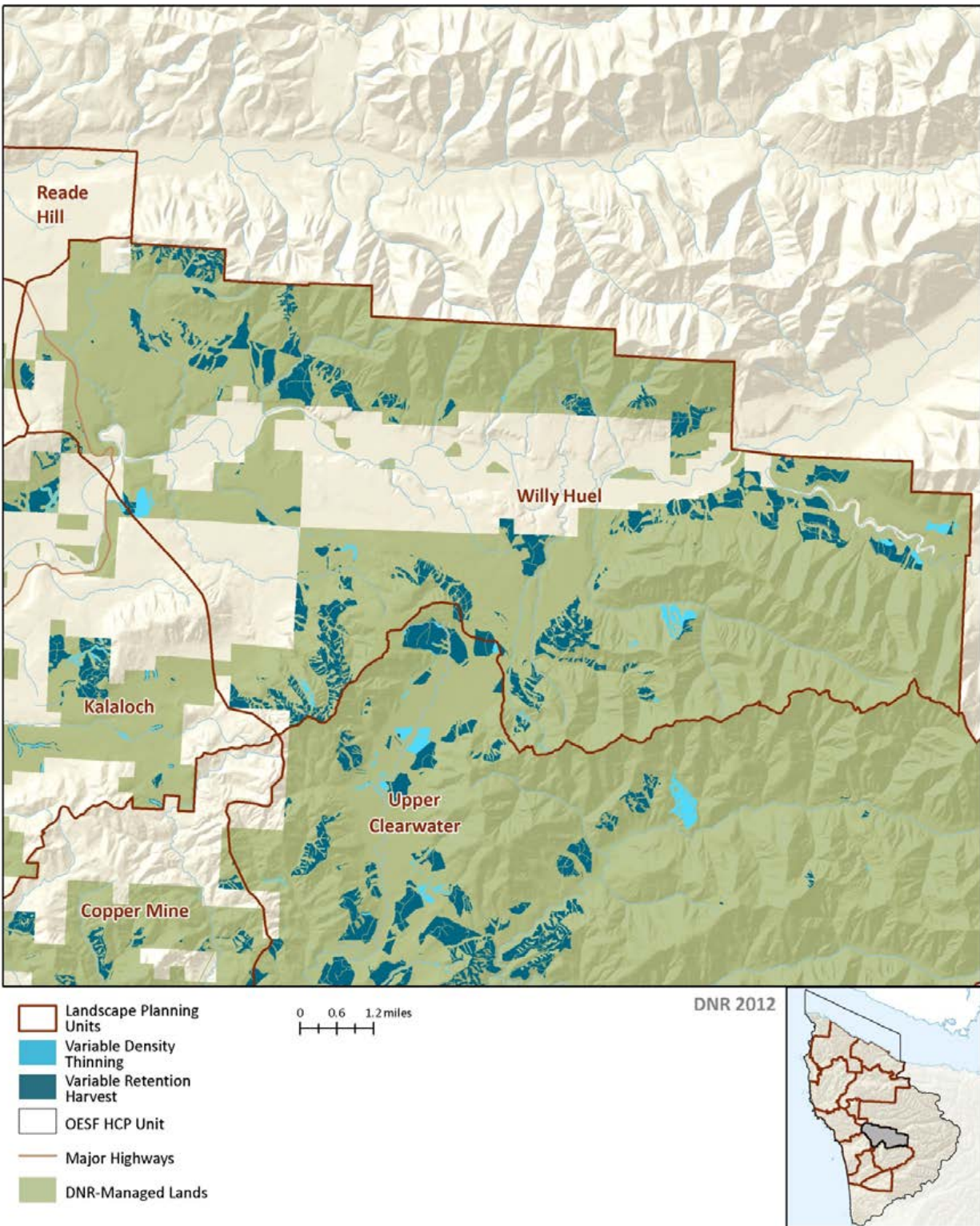
Map M-53. Harvest Methods, Sol Duc Landscape, No Action Alternative, Decade 1



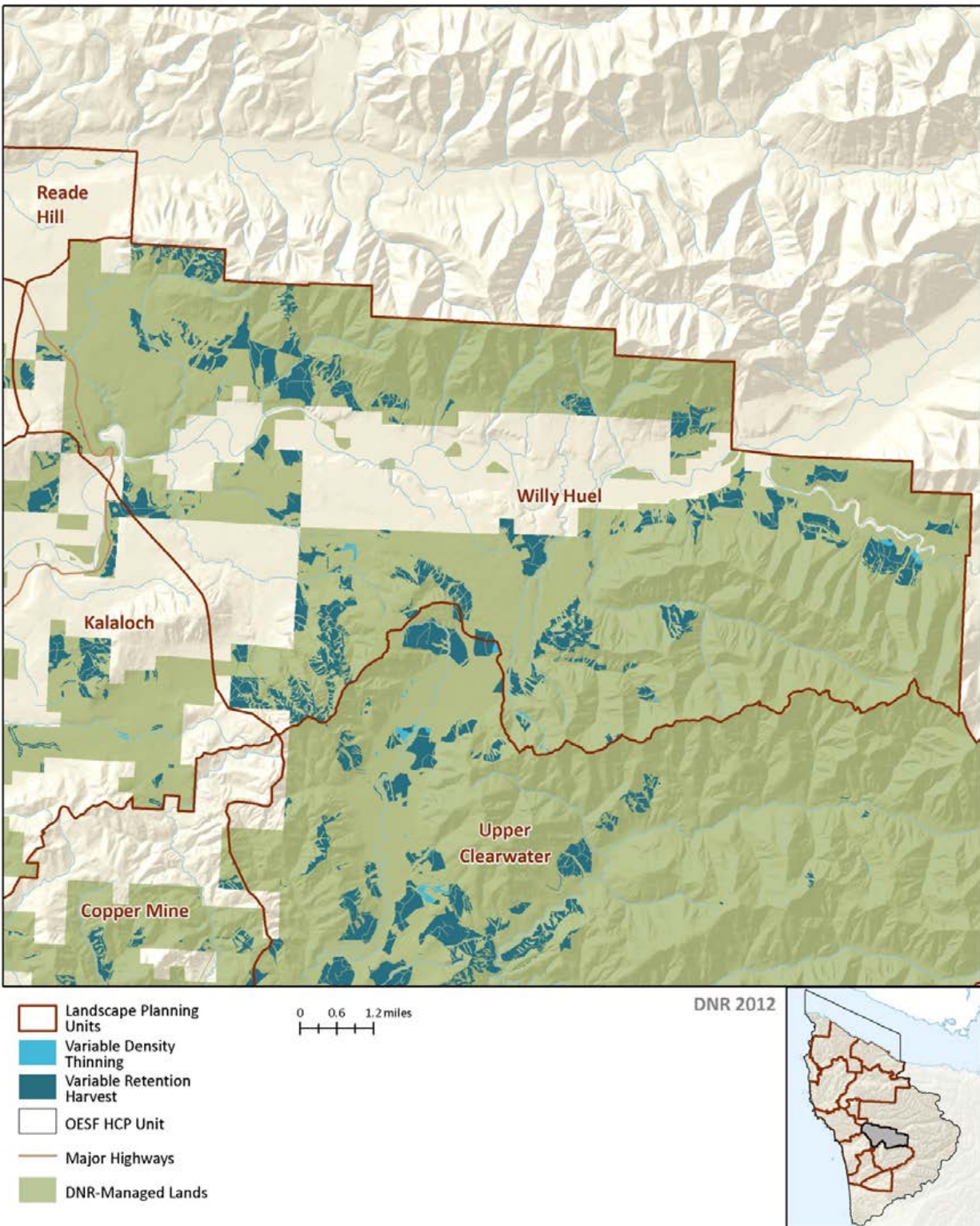
Map M-52. Harvest Methods, Sol Duc Landscape, Landscape Alternative, Decade 1



Map M-55. Harvest Methods, Willy Huel Landscape, No Action Alternative, Decade 1

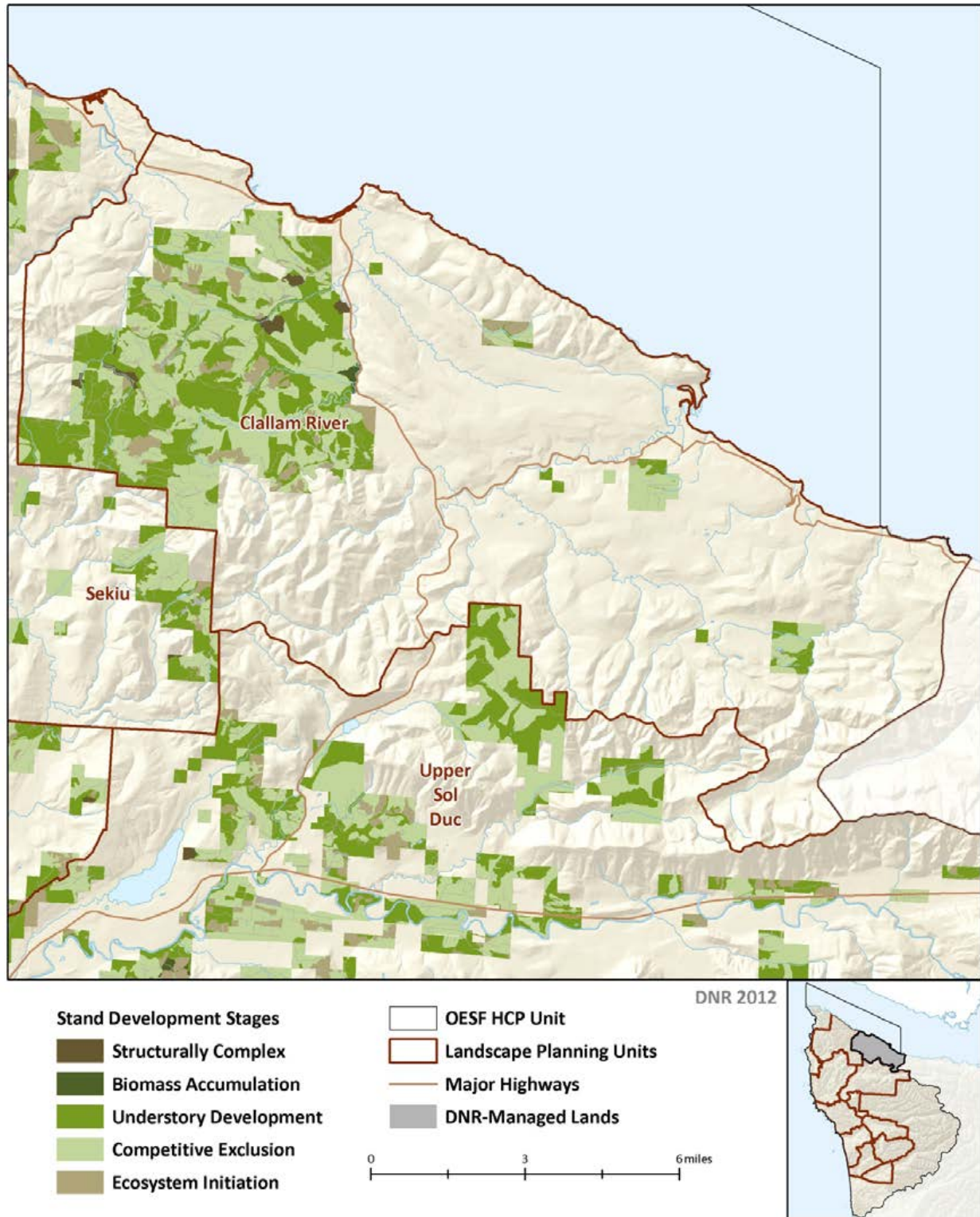


Map M-54. Harvest Methods, Willy Huel Landscape, Landscape Alternative, Decade 1



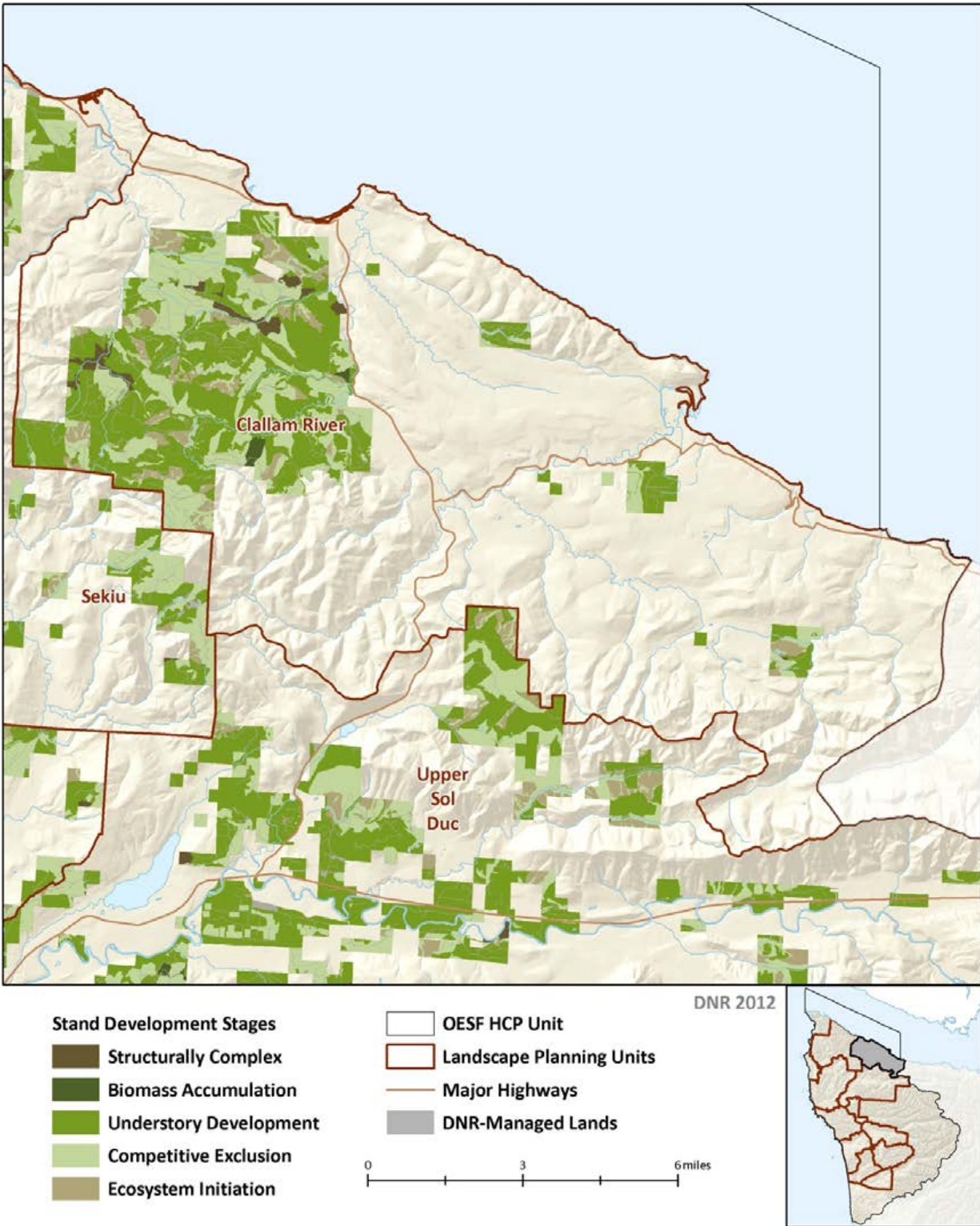
## Stand Development Stages

Map M-56. Stand Development Stages, Clallam Landscape, Current Conditions

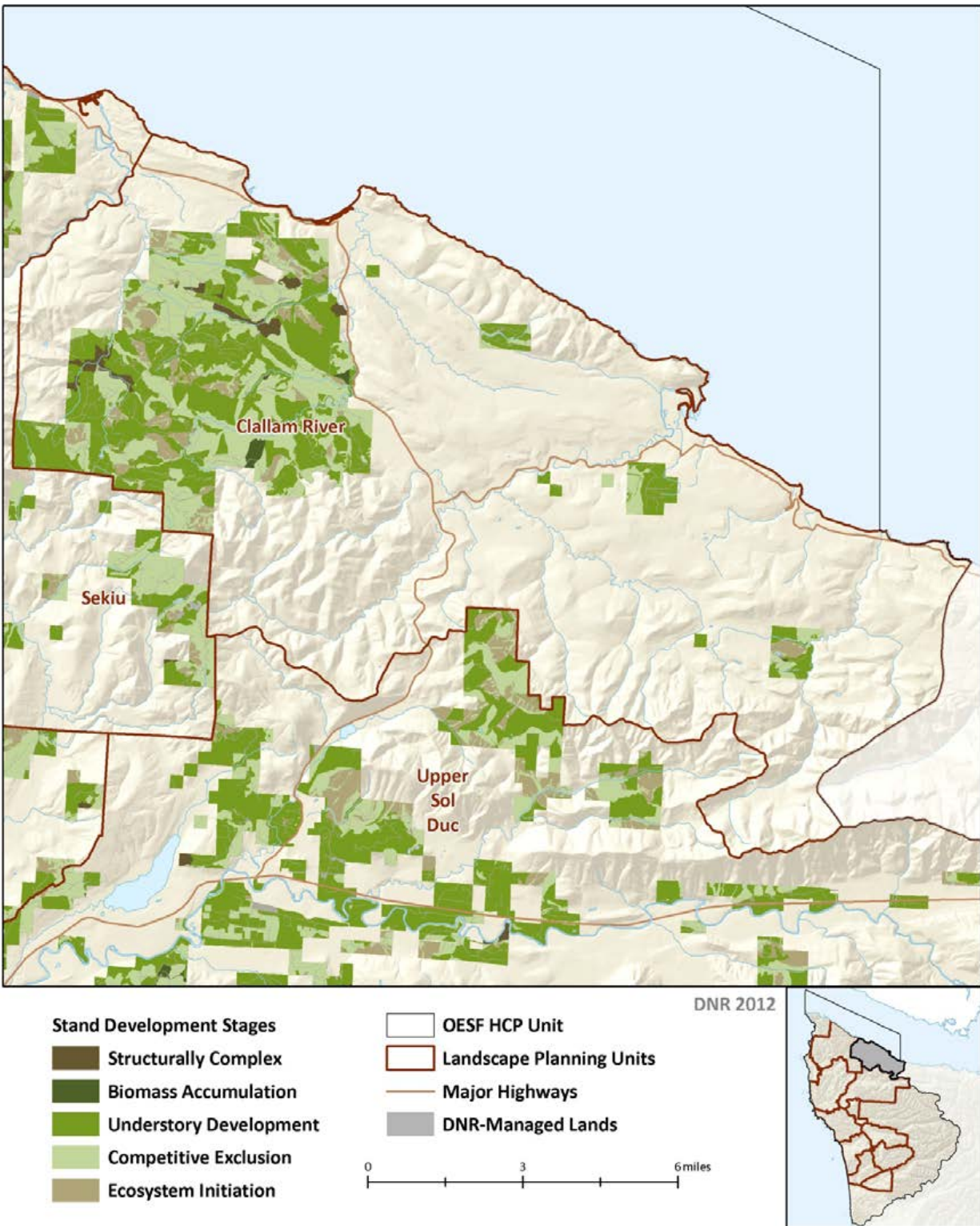




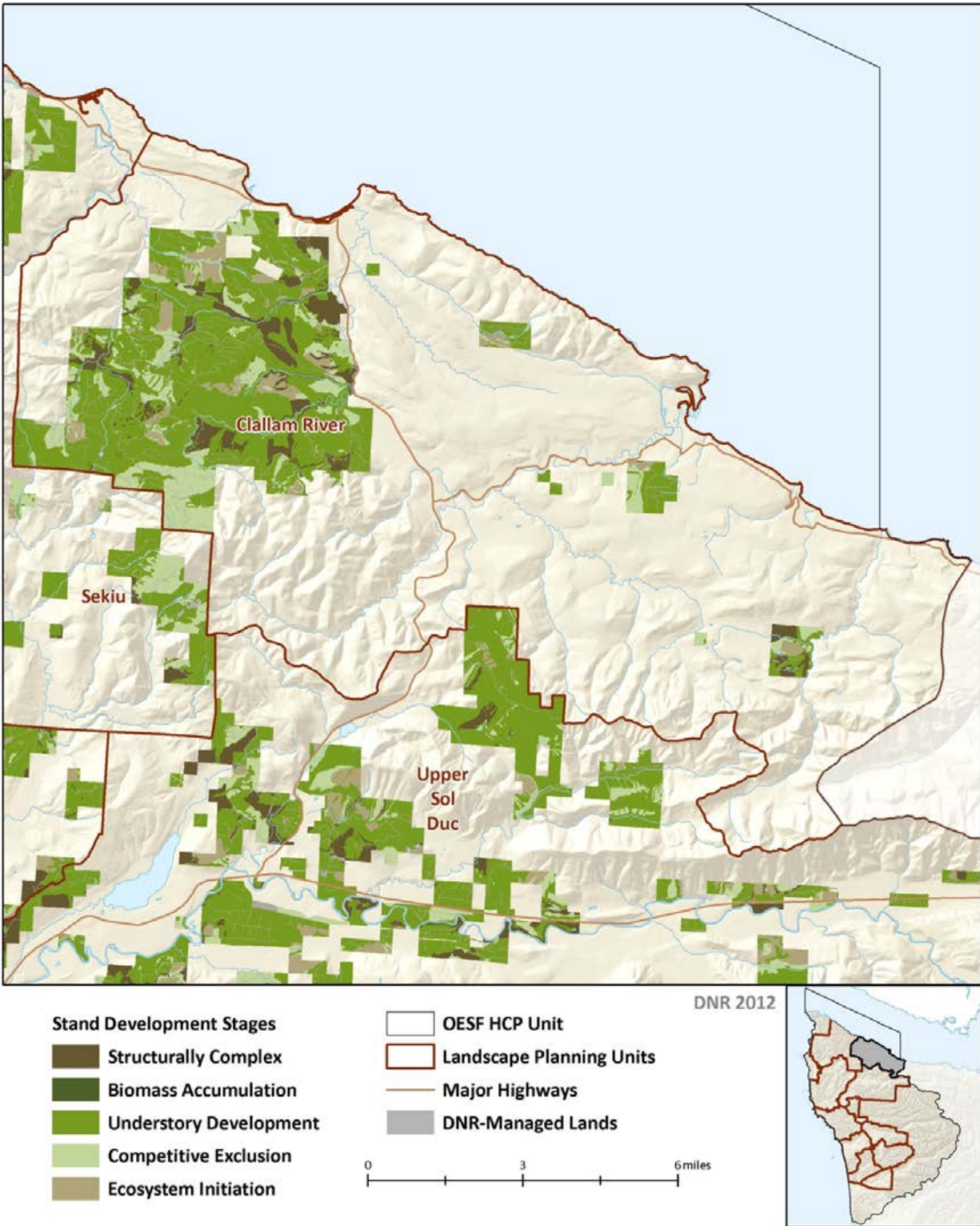
Map M-57. Stand Development Stages, Clallam Landscape, No Action Alternative, Decade 1



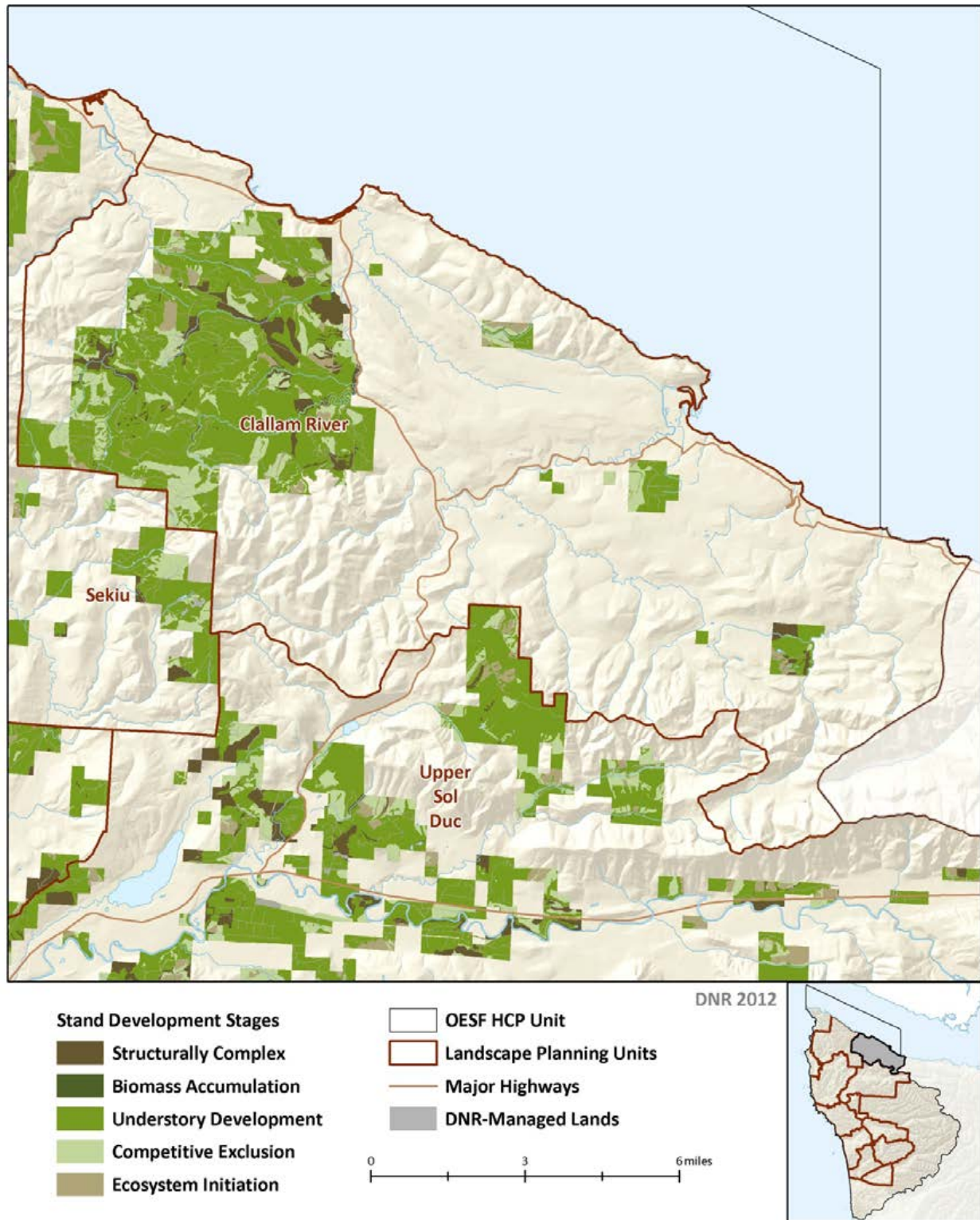
Map M-58. Stand Development Stages, Clallam Landscape, Landscape Alternative, Decade 1



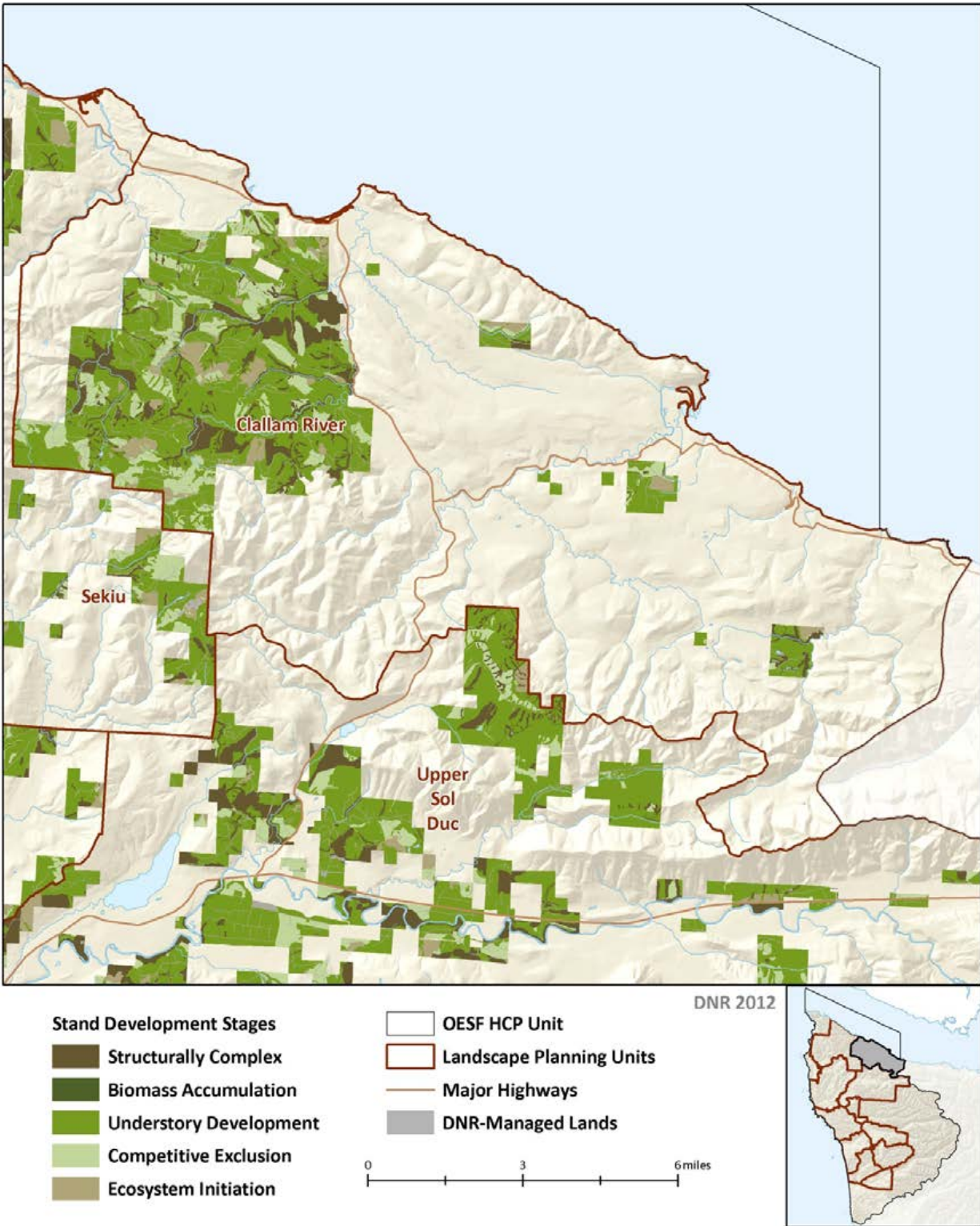
Map M-59. Stand Development Stages, Clallam Landscape, No Action Alternative, Decade 6



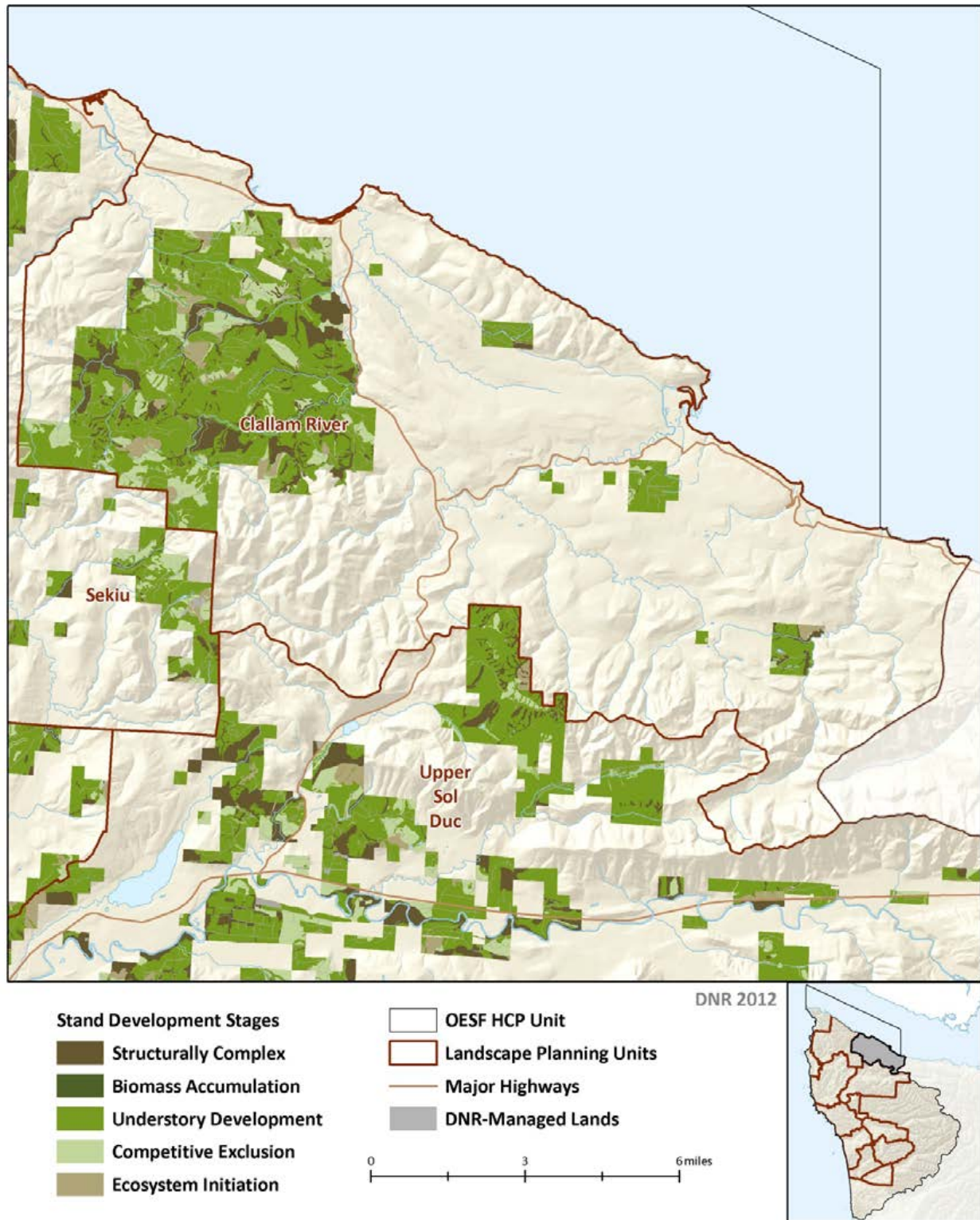
Map M-60. Stand Development Stages, Clallam Landscape, Landscape Alternative, Decade 6



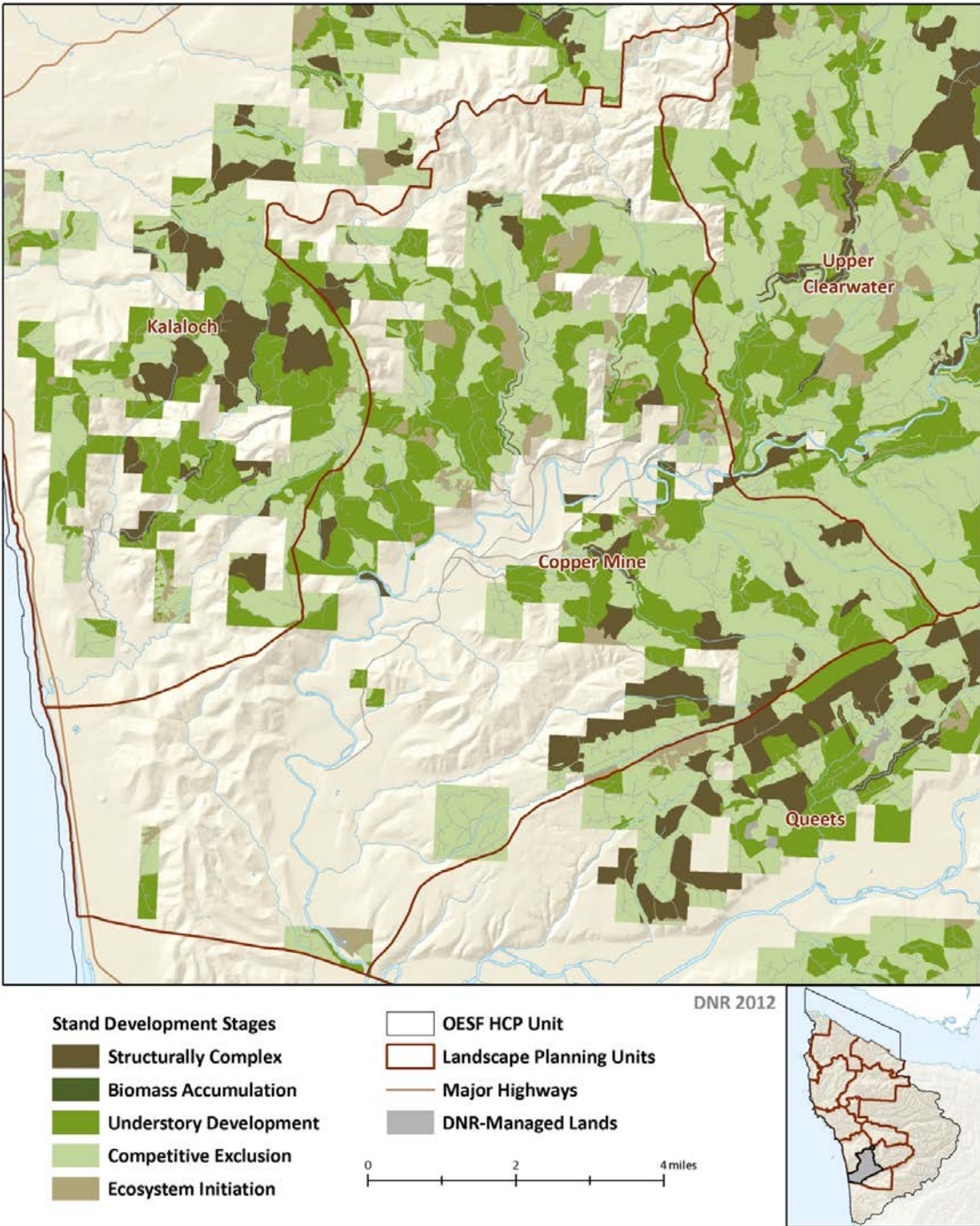
Map M-61. Stand Development Stages, Clallam Landscape, No Action Alternative, Decade 9



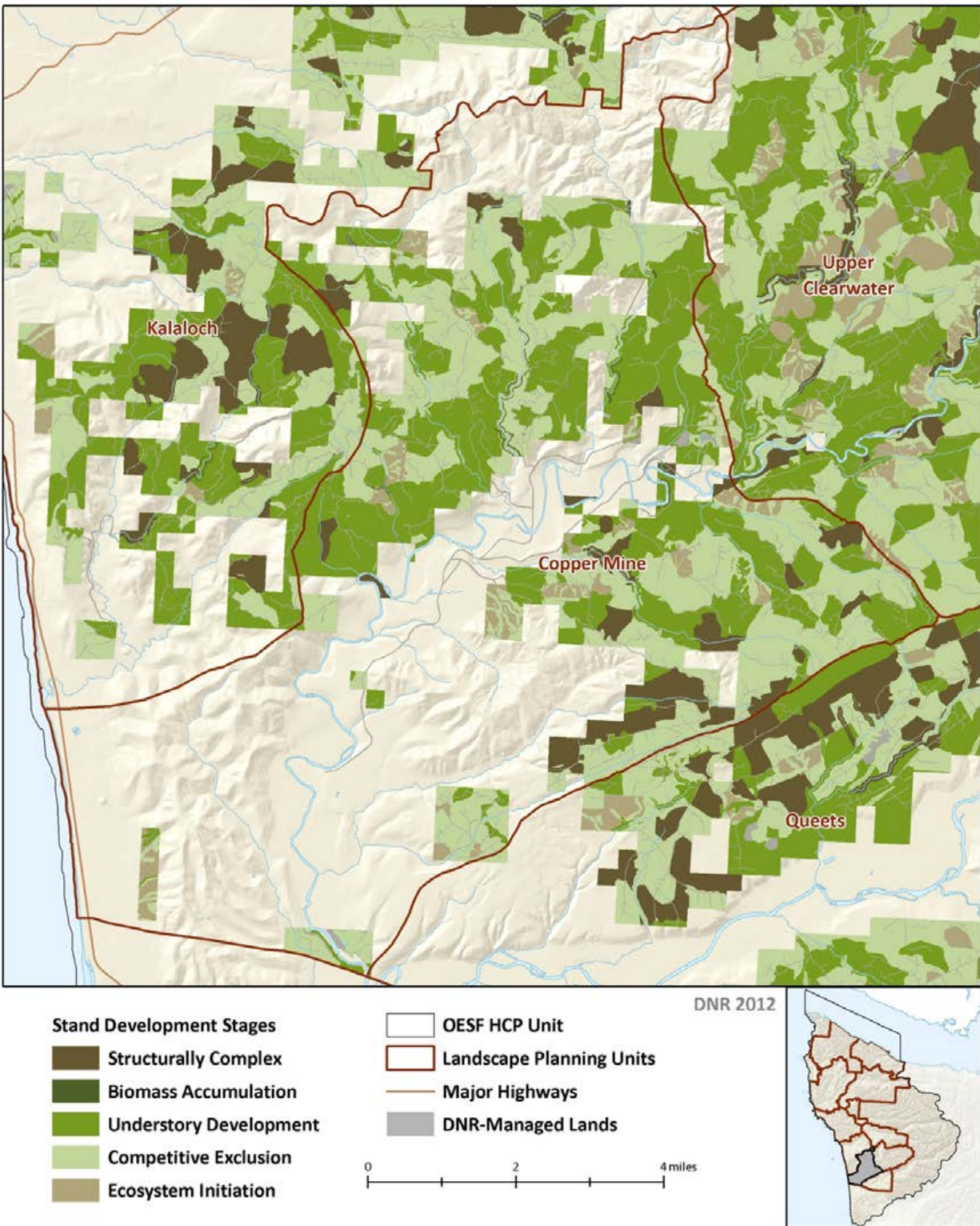
Map M-62. Stand Development Stages, Clallam Landscape, Landscape Alternative, Decade 9



Map M-63. Stand Development Stages, Coppermine Landscape, Current Conditions

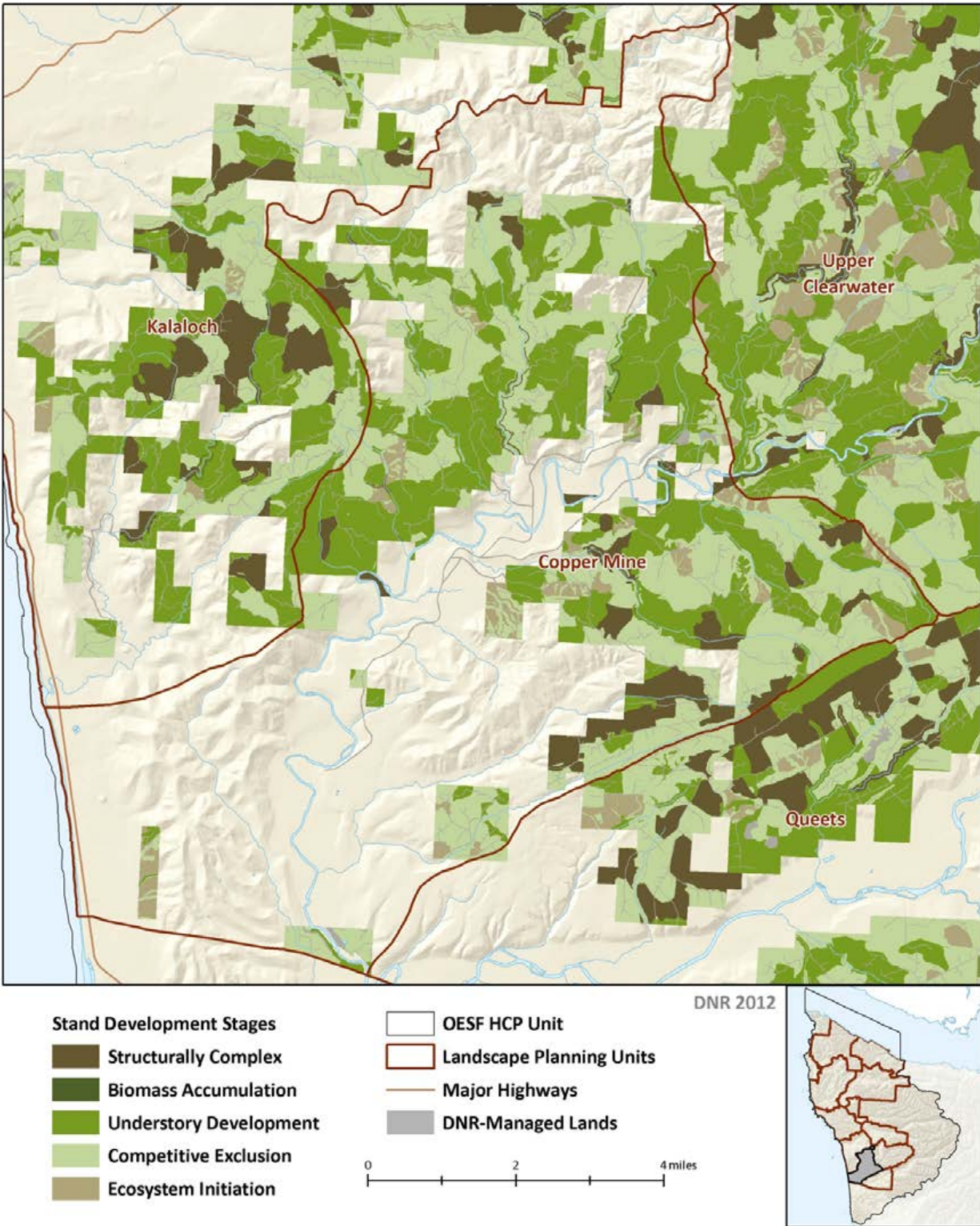


Map M-64. Stand Development Stages, Coppermine Landscape, No Action Alternative, Decade 1

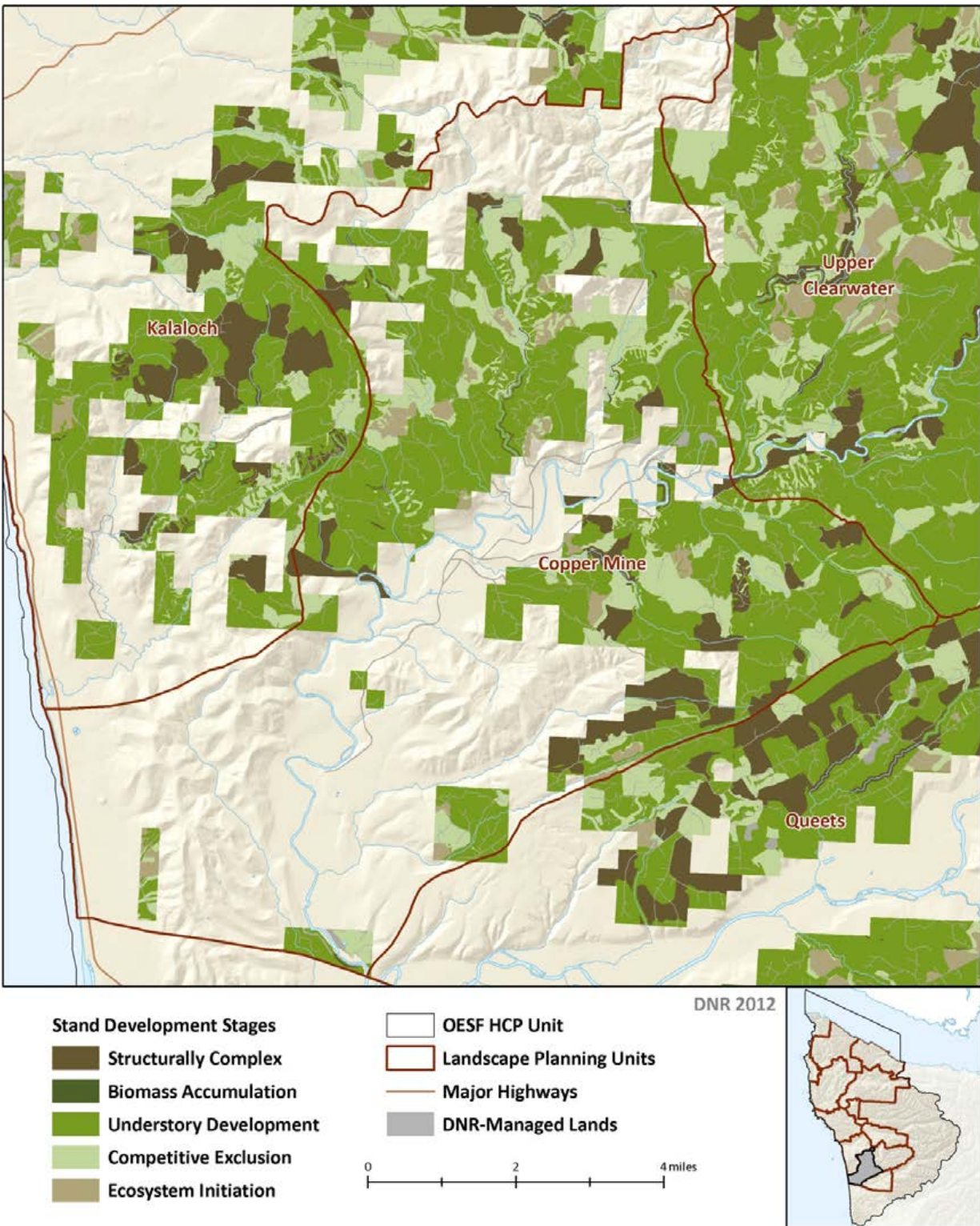




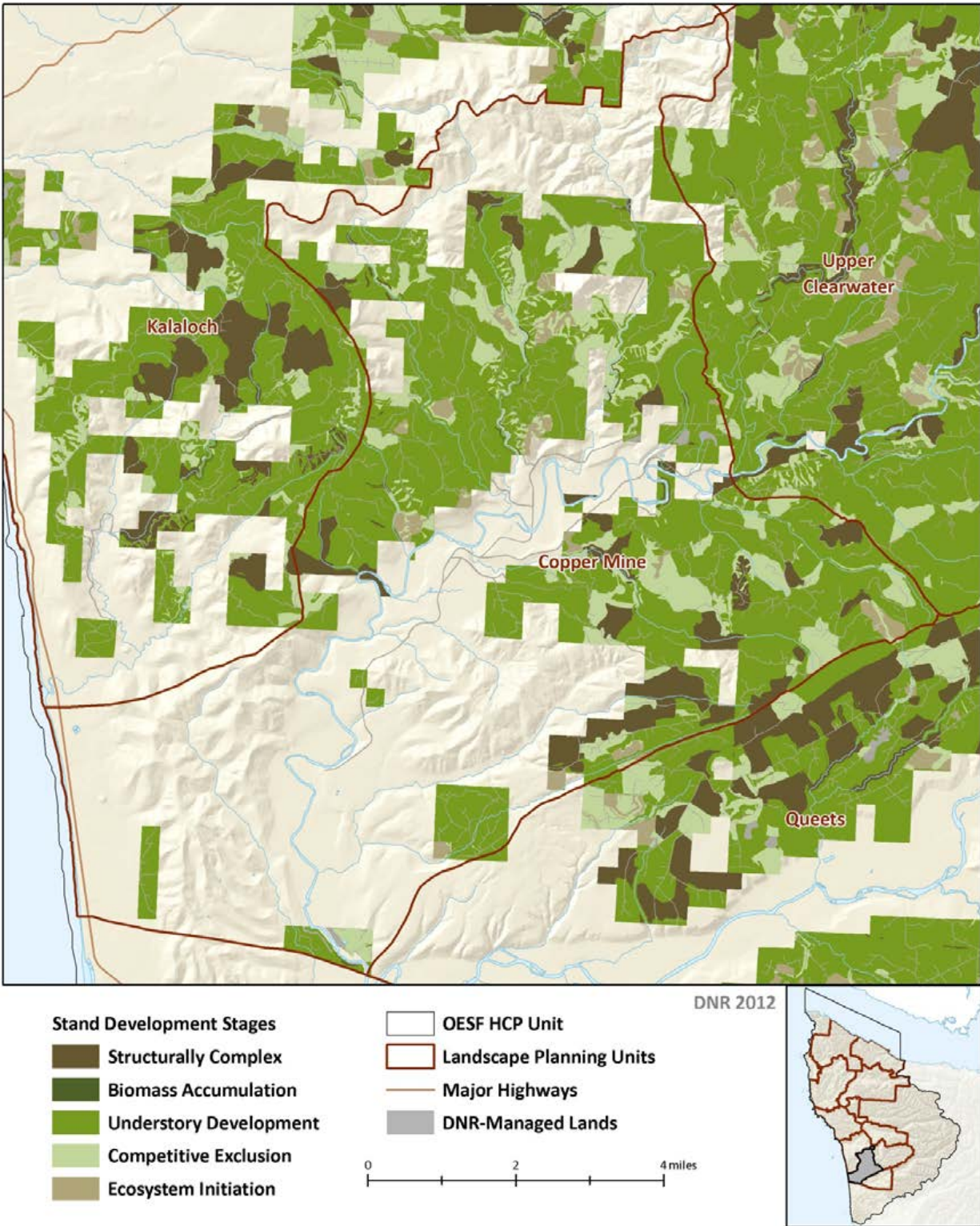
Map M-65. Stand Development Stages, Coppermine Landscape, Landscape Alternative, Decade 1



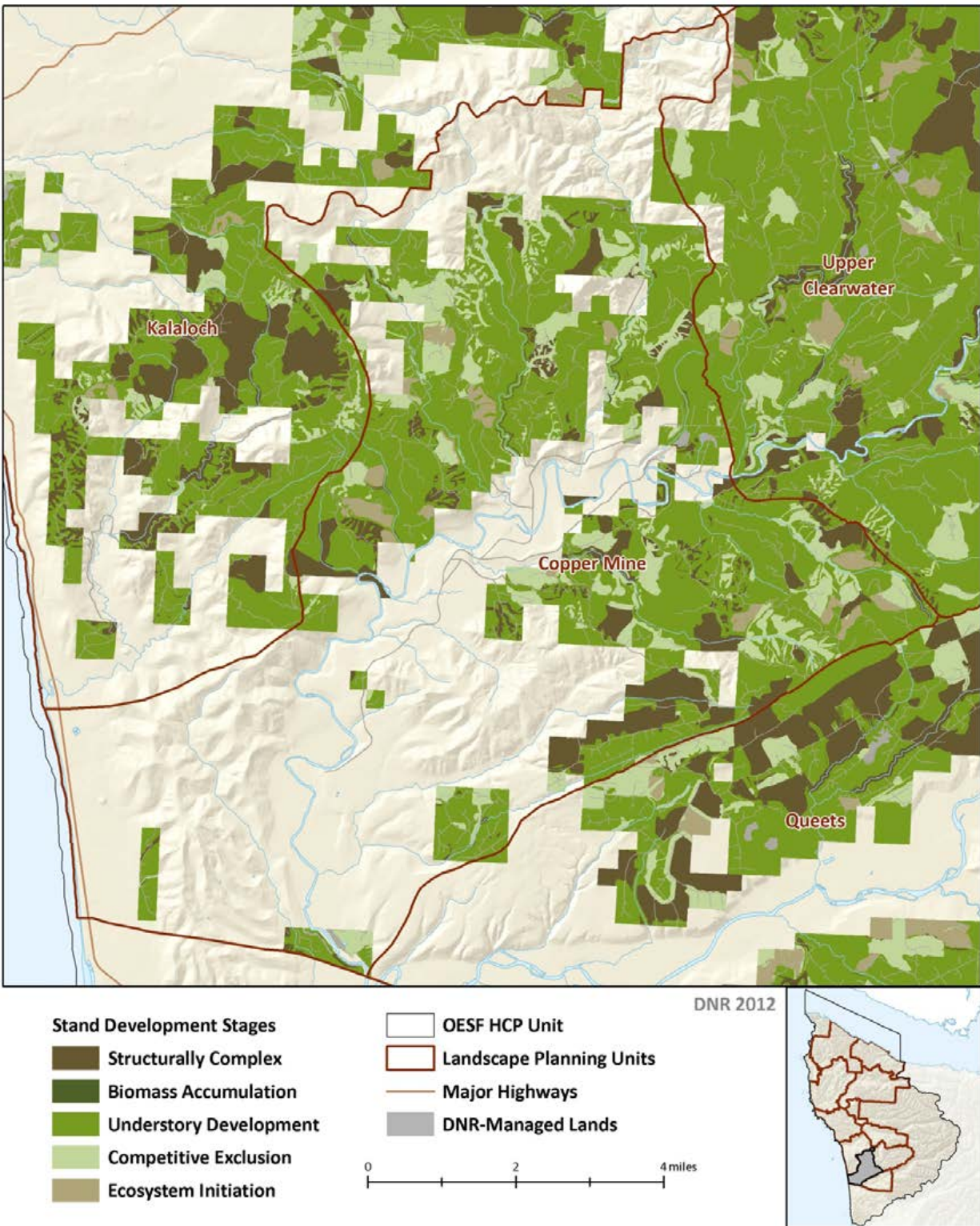
Map M-66. Stand Development Stages, Coppermine Landscape, No Action Alternative, Decade 6



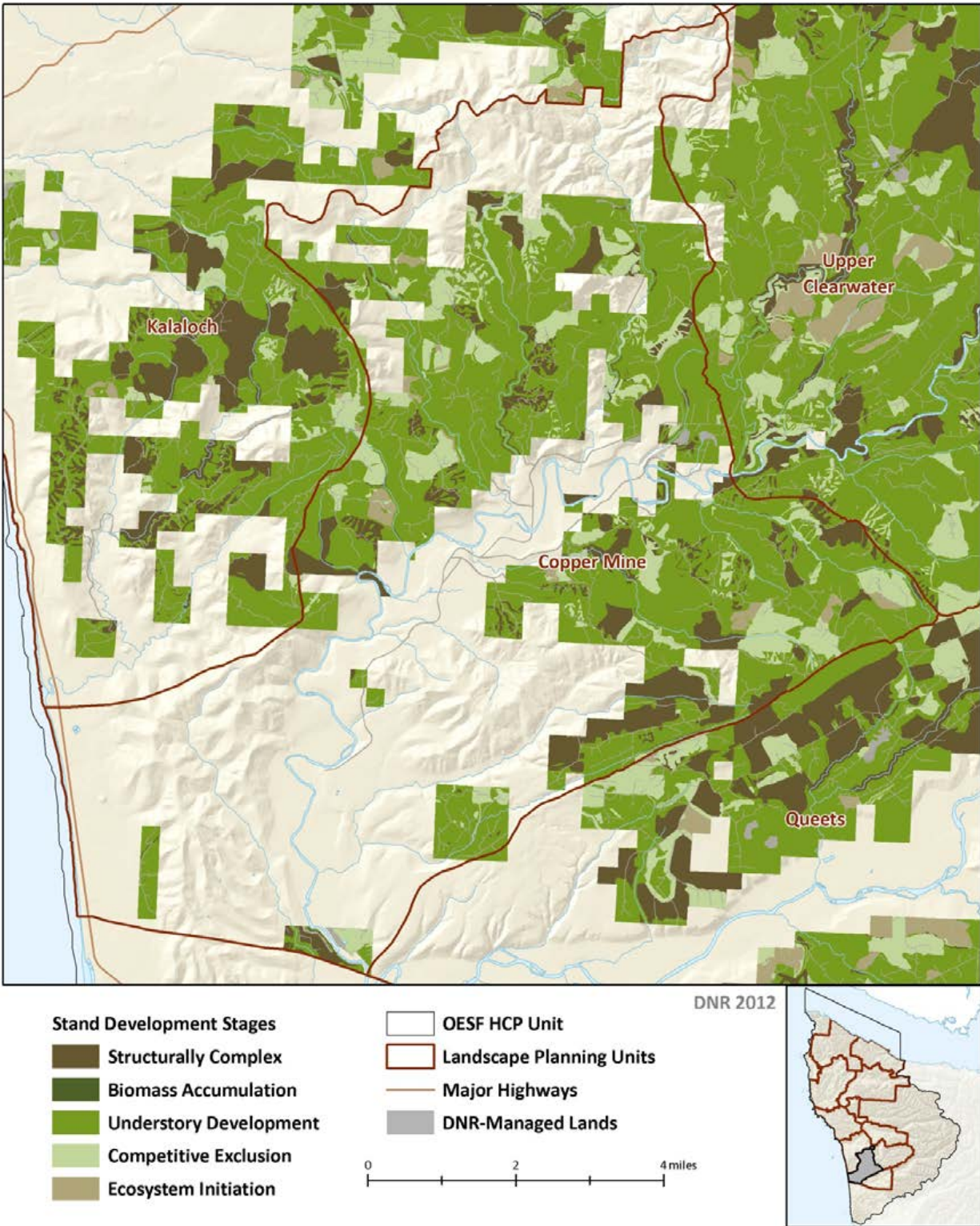
Map M-67. Stand Development Stages, Coppermine Landscape, Landscape Alternative, Decade 6



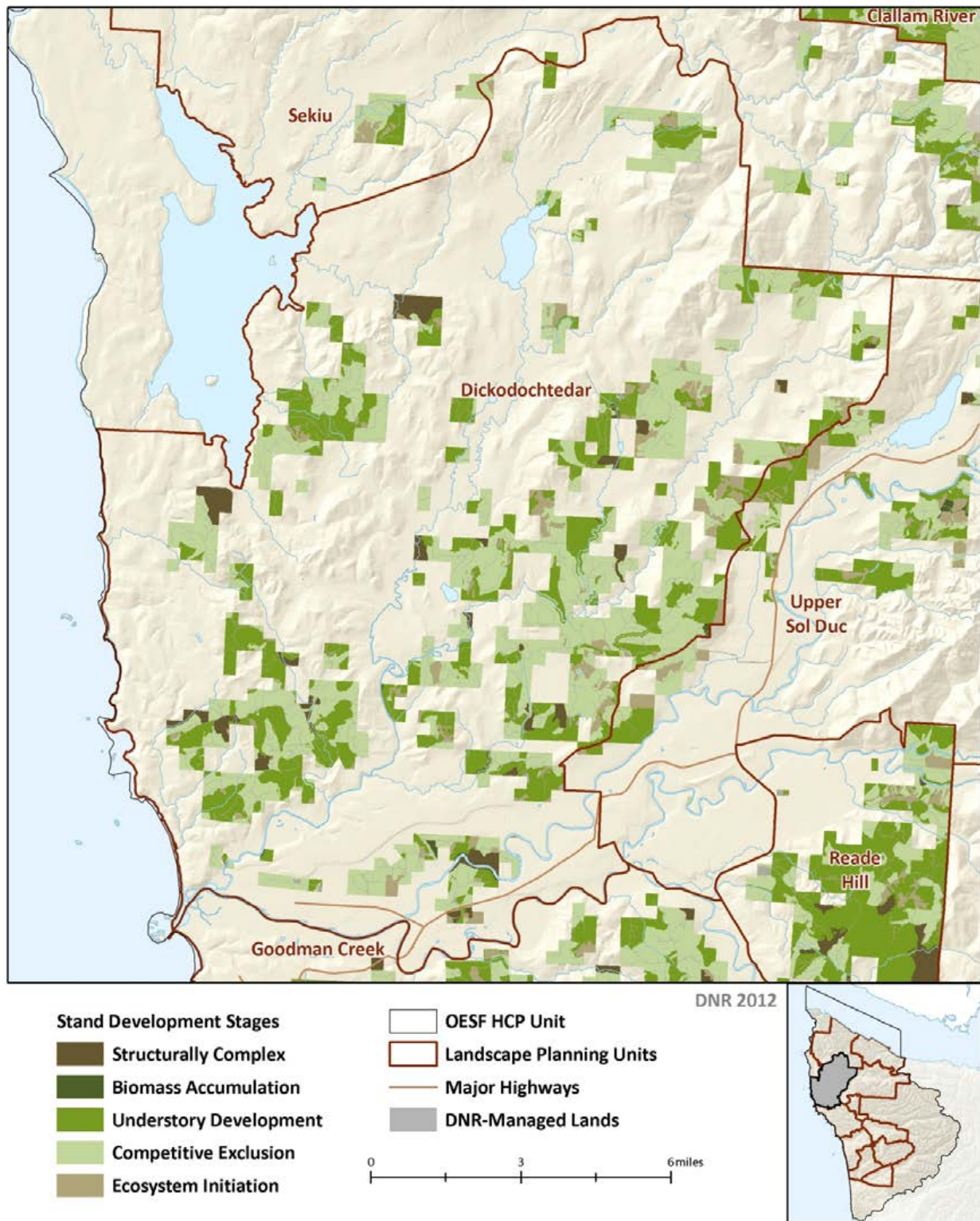
Map M-68. Stand Development Stages, Coppermine Landscape, No Action Alternative, Decade 9



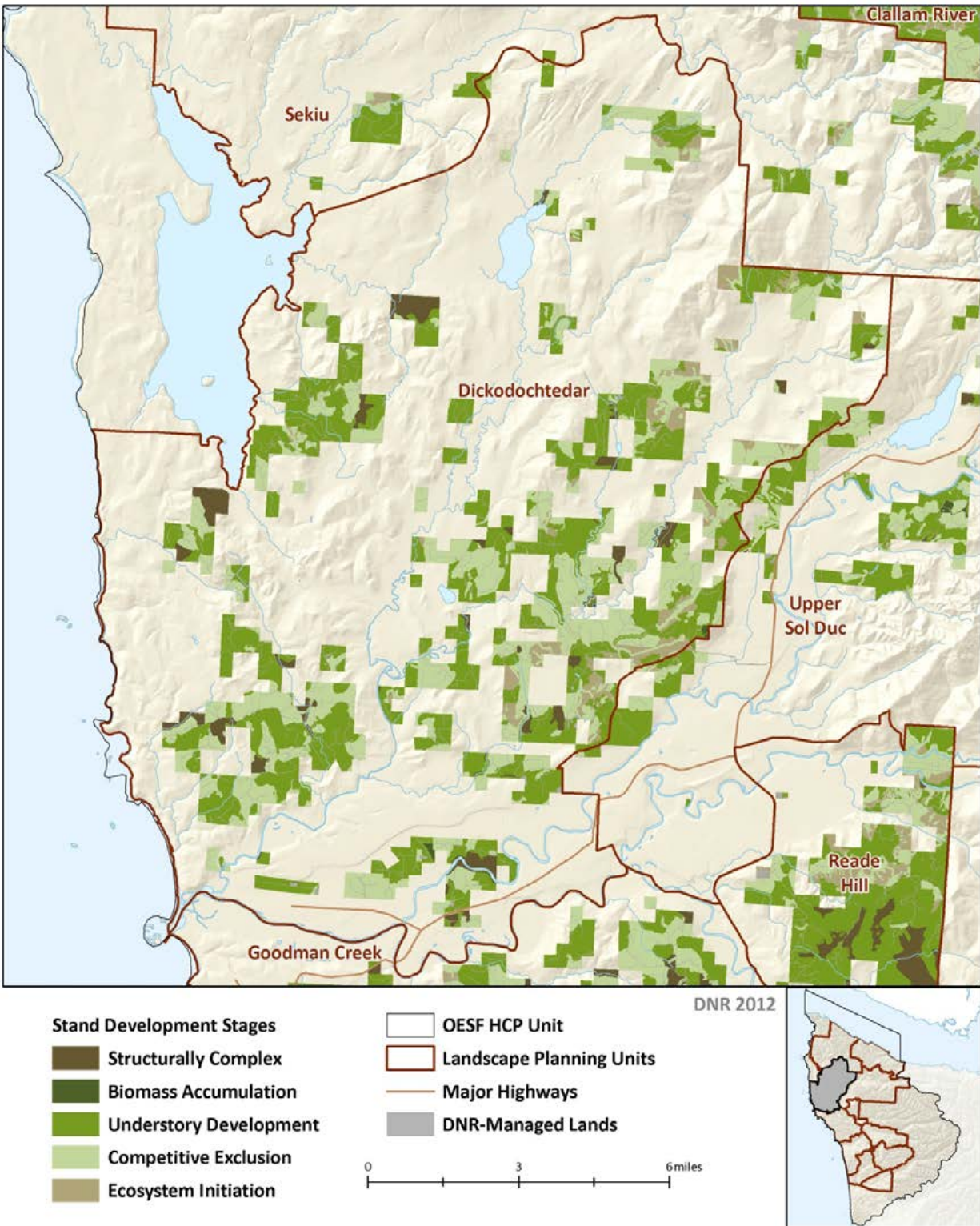
Map M-69. Stand Development Stages, Coppermine Landscape, Landscape Alternative, Decade 9



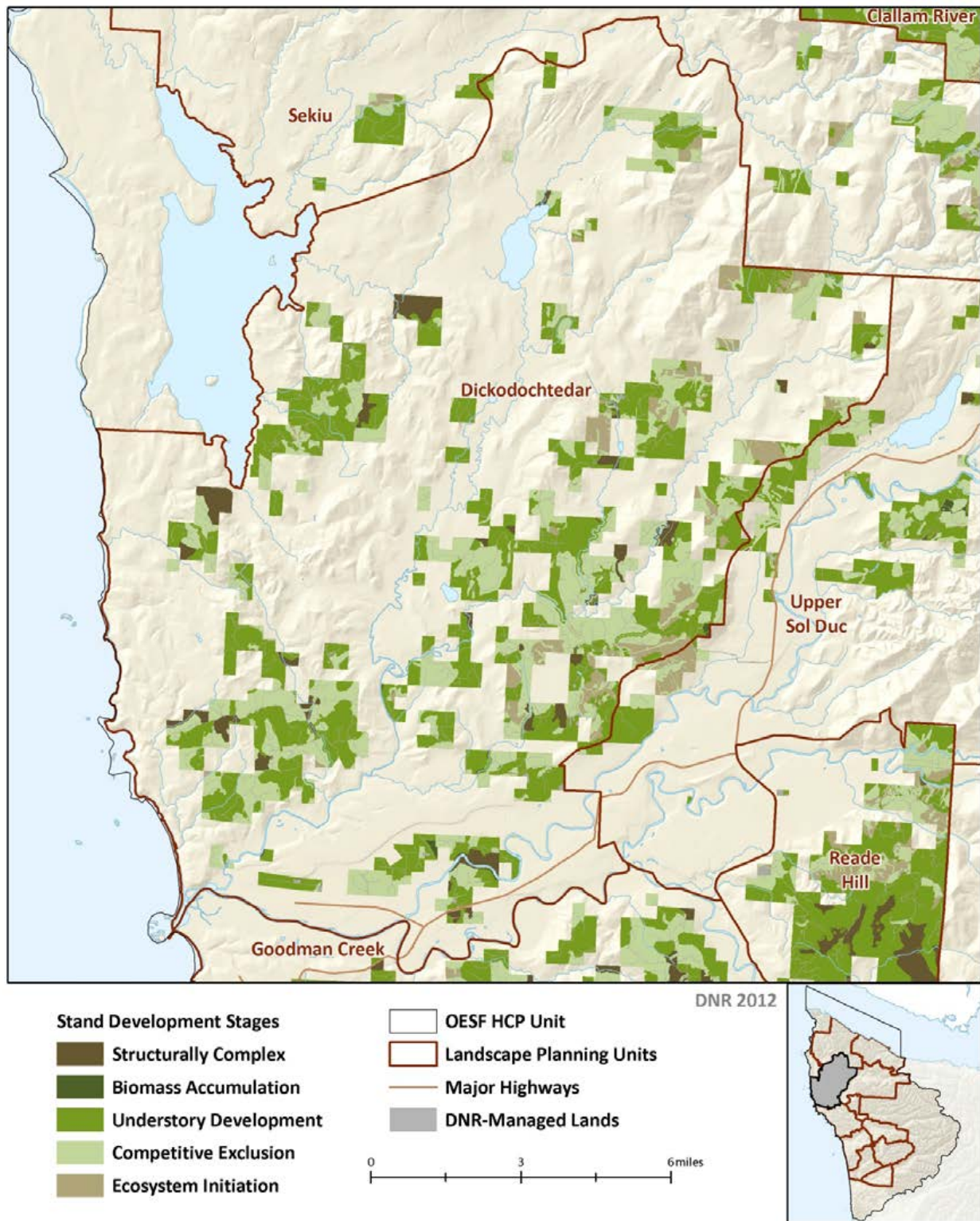
Map M-70. Stand Development Stages, Dickodochtedar Landscape, Current Conditions



Map M-71. Stand Development Stages, Dickodochtedar Landscape, No Action Alternative, Decade 1

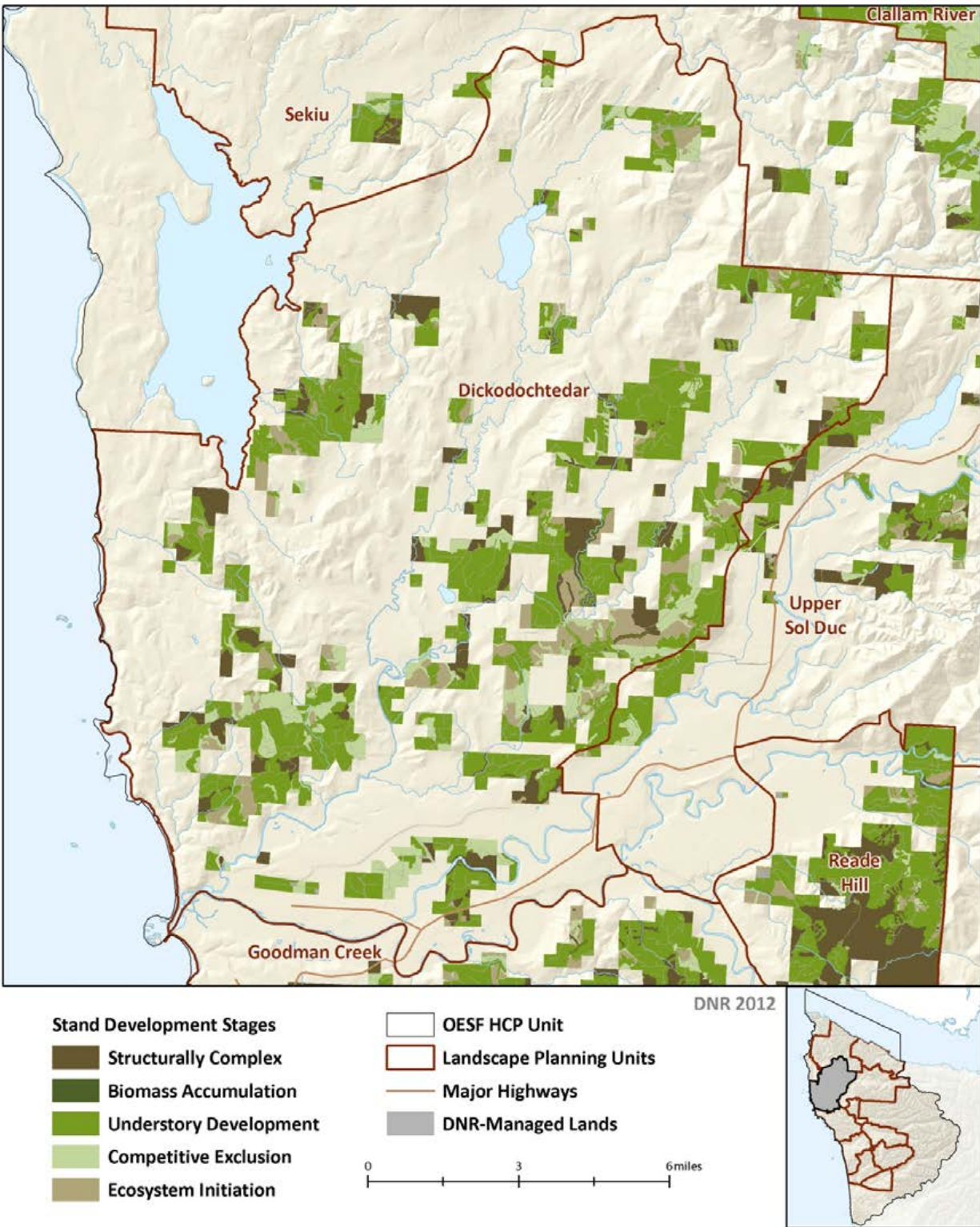


Map M-72. Stand Development Stages, Dickodochtedar Landscape, Landscape Alternative, Decade 1

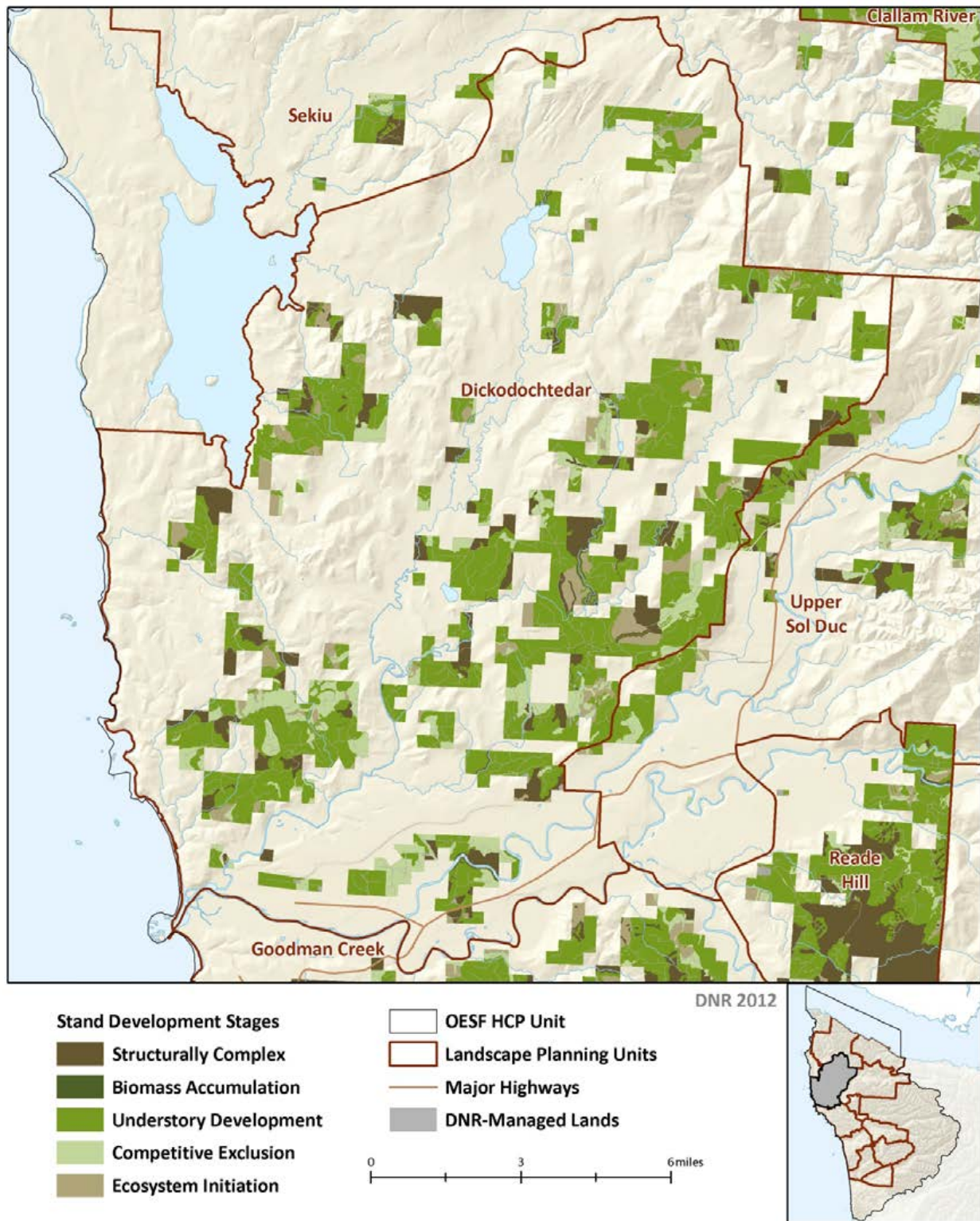




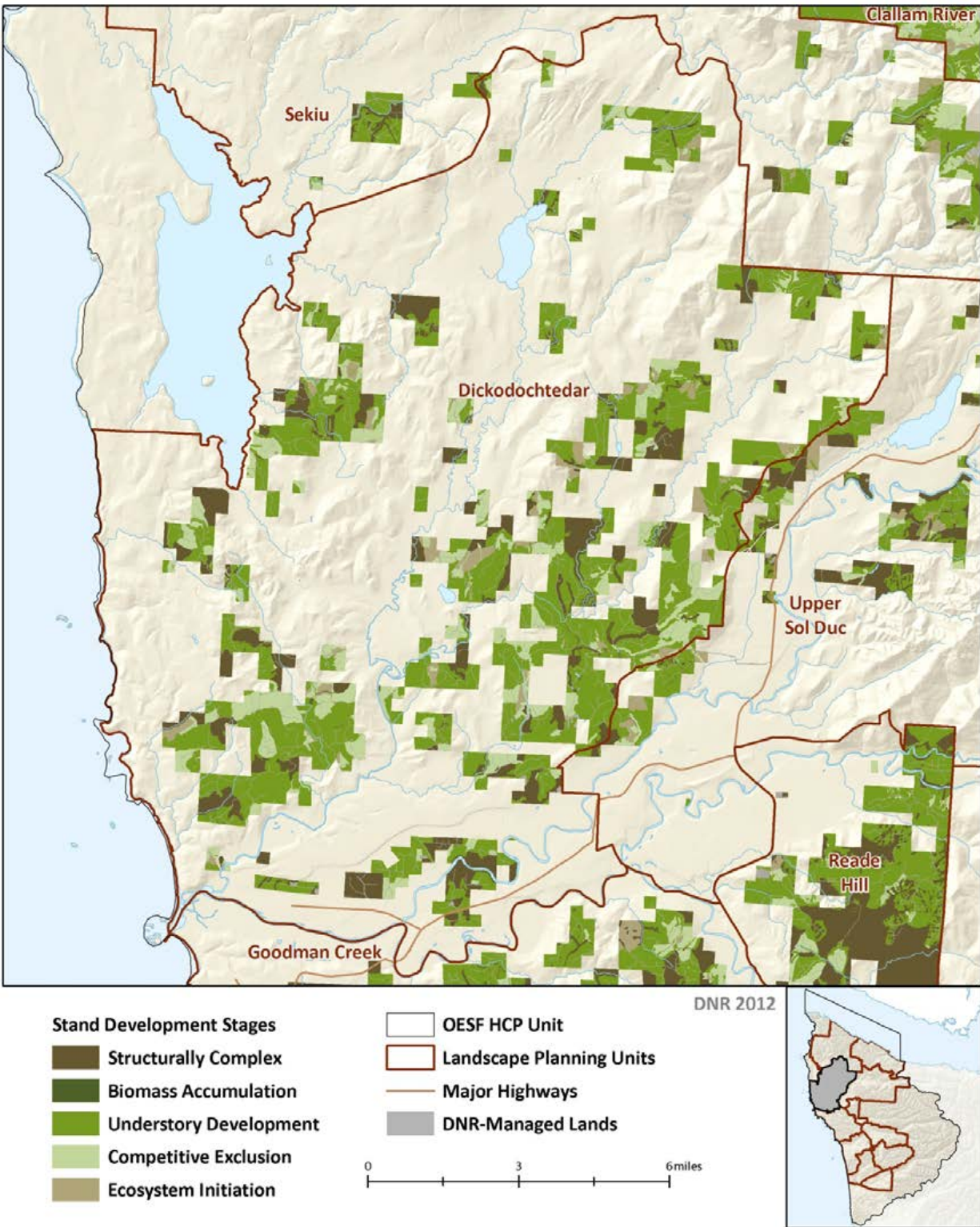
Map M-73. Stand Development Stages, Dickodochtedar Landscape, No Action Alternative, Decade 6



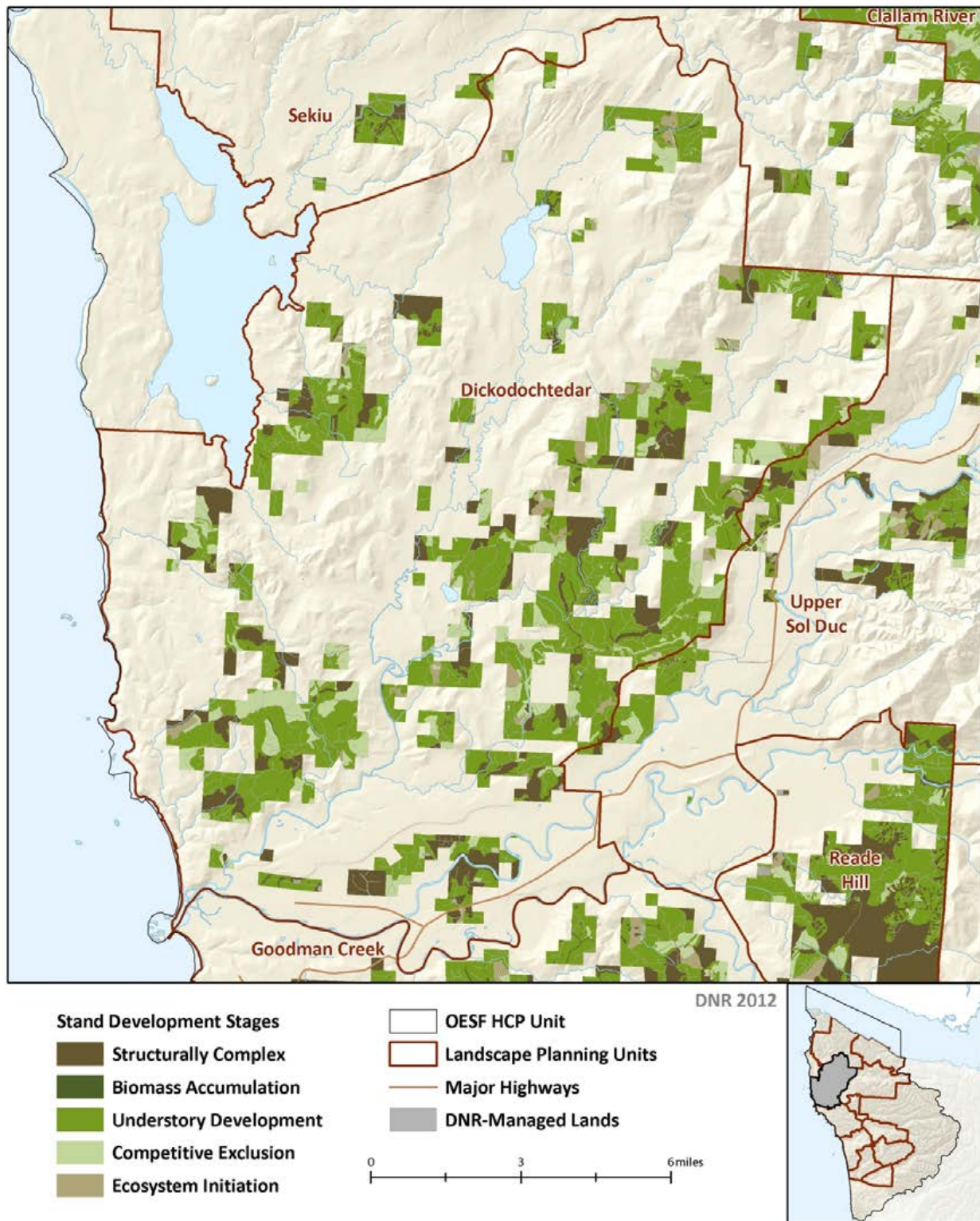
Map M-74. Stand Development Stages, Dickodochtedar Landscape, Landscape Alternative, Decade 6



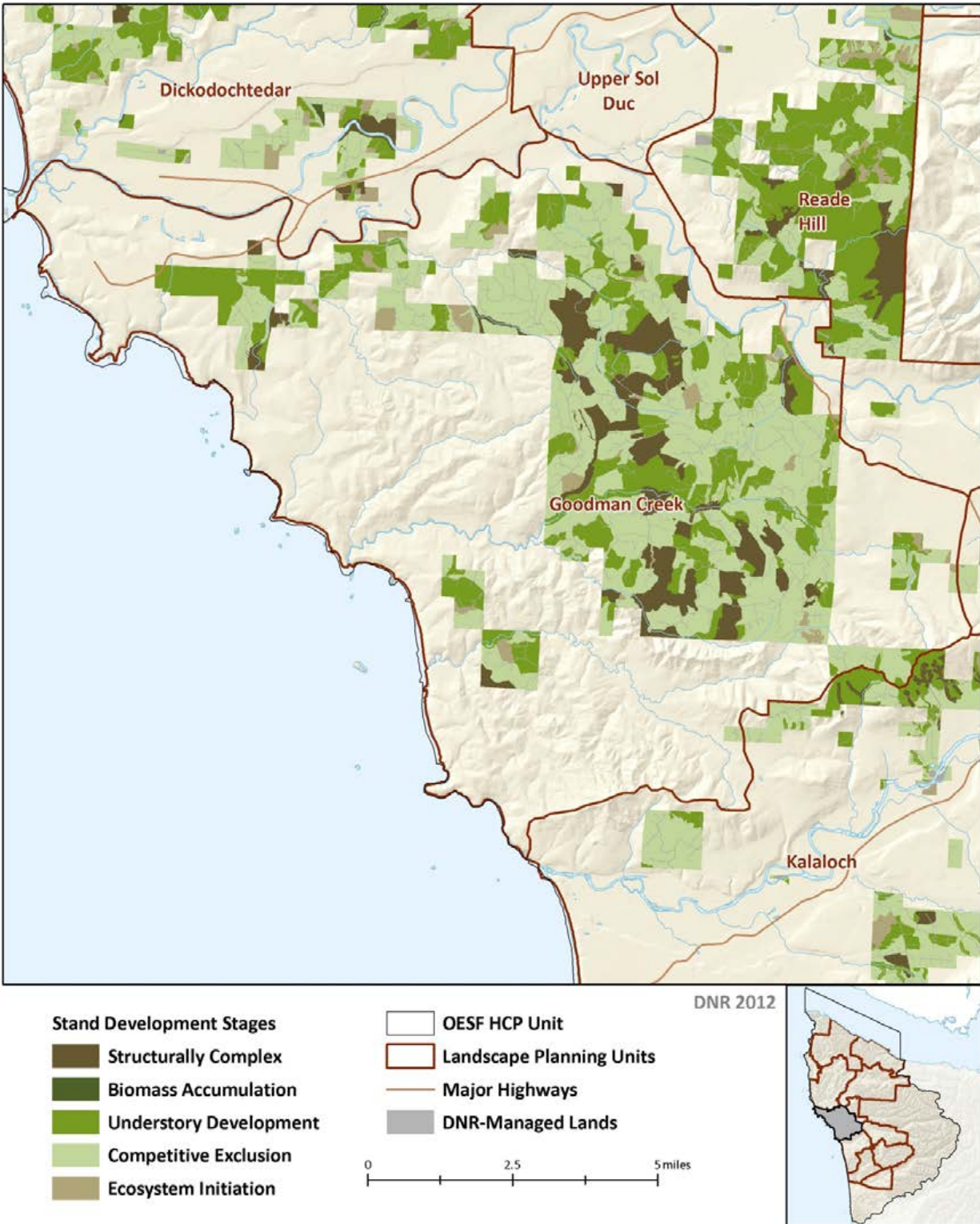
Map M-75. Stand Development Stages, Dickodochtedar Landscape, No Action Alternative, Decade 9



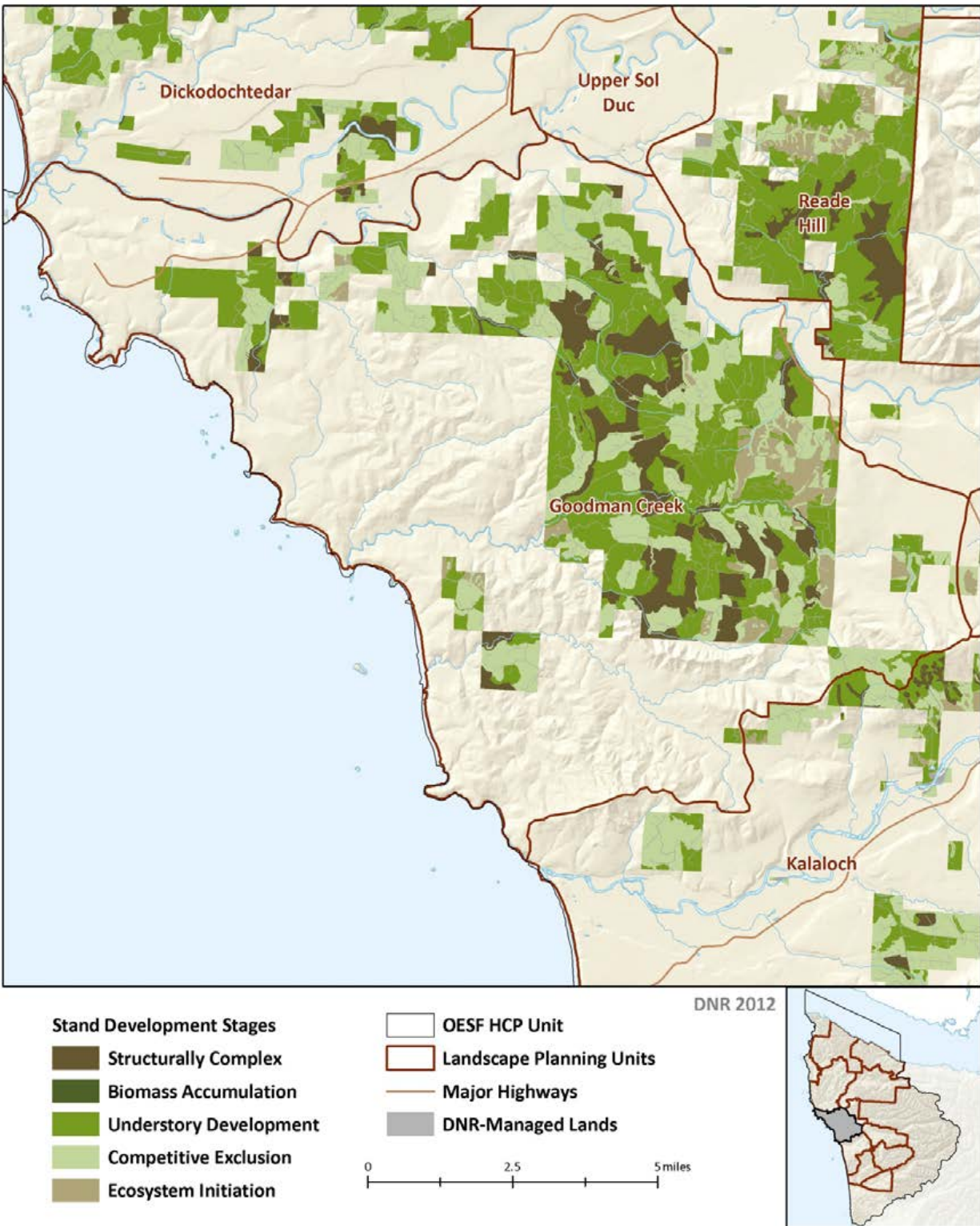
Map M-76. Stand Development Stages, Dickodochtedar Landscape, Landscape Alternative, Decade 9



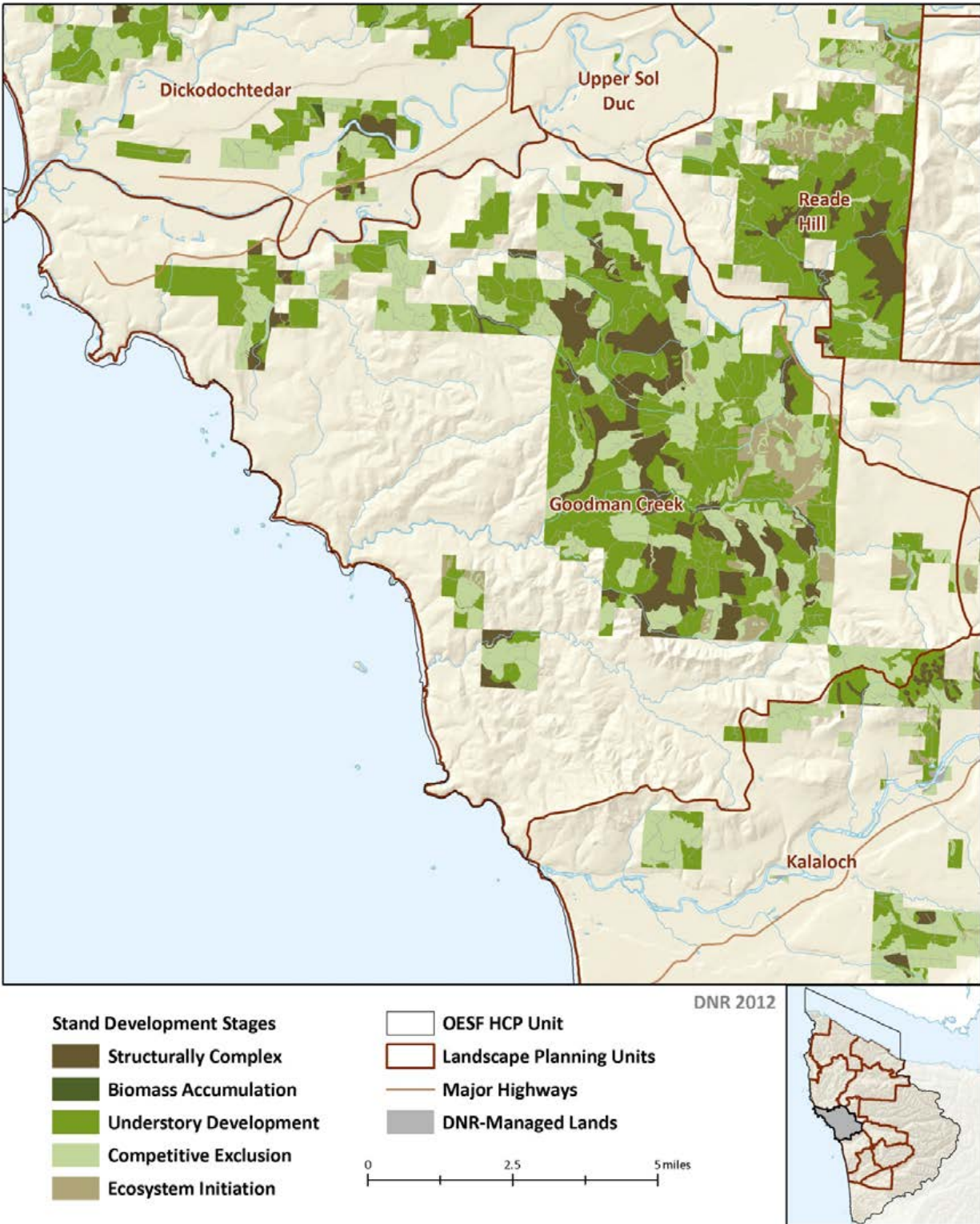
Map M-77. Stand Development Stages, Goodman Landscape, Current Conditions



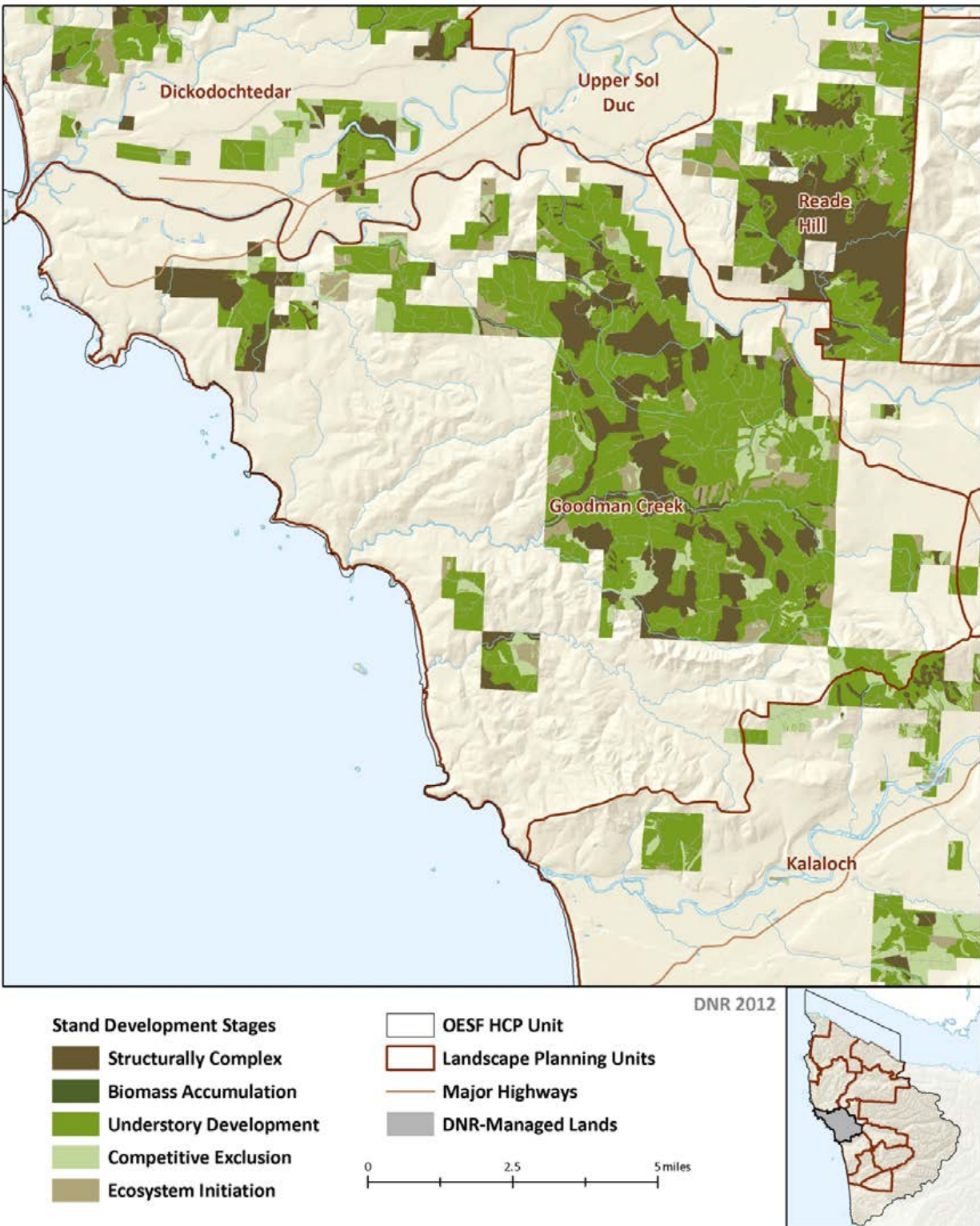
Map M-78. Stand Development Stages, Goodman Landscape, No Action Alternative, Decade 1



Map M-79. Stand Development Stages, Goodman Landscape, Landscape Alternative, Decade 1

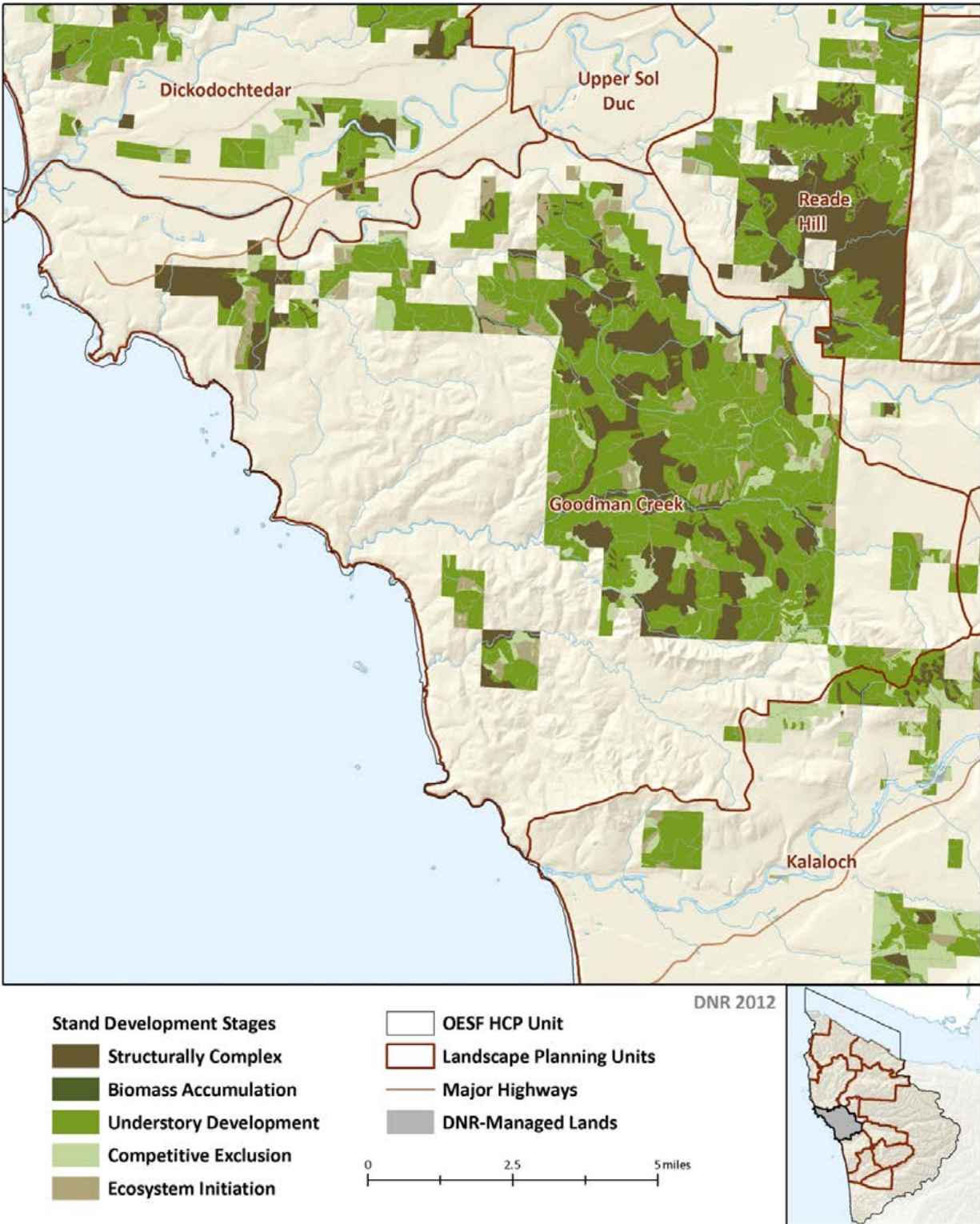


Map M-80. Stand Development Stages, Goodman Landscape, No Action Alternative, Decade 6

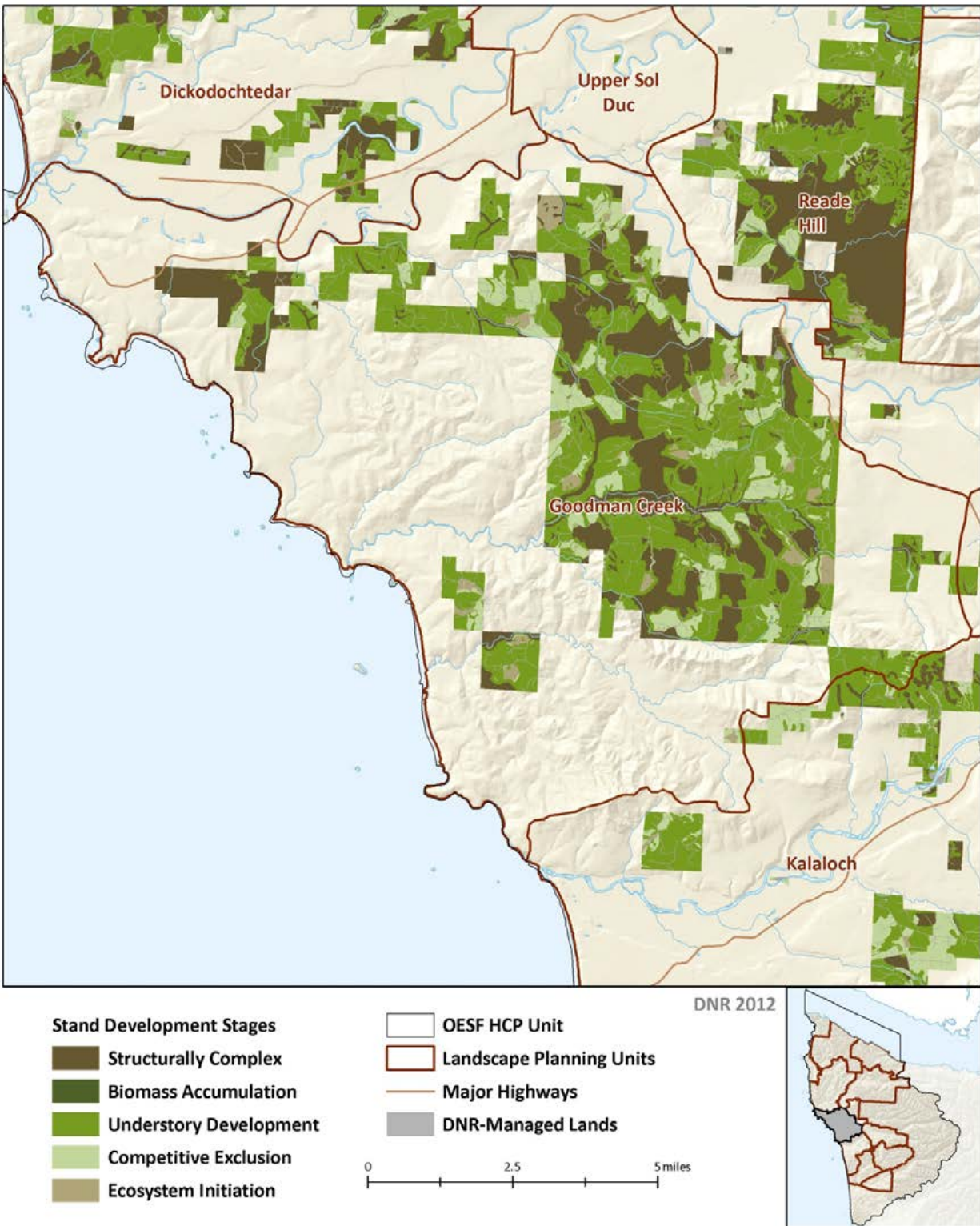




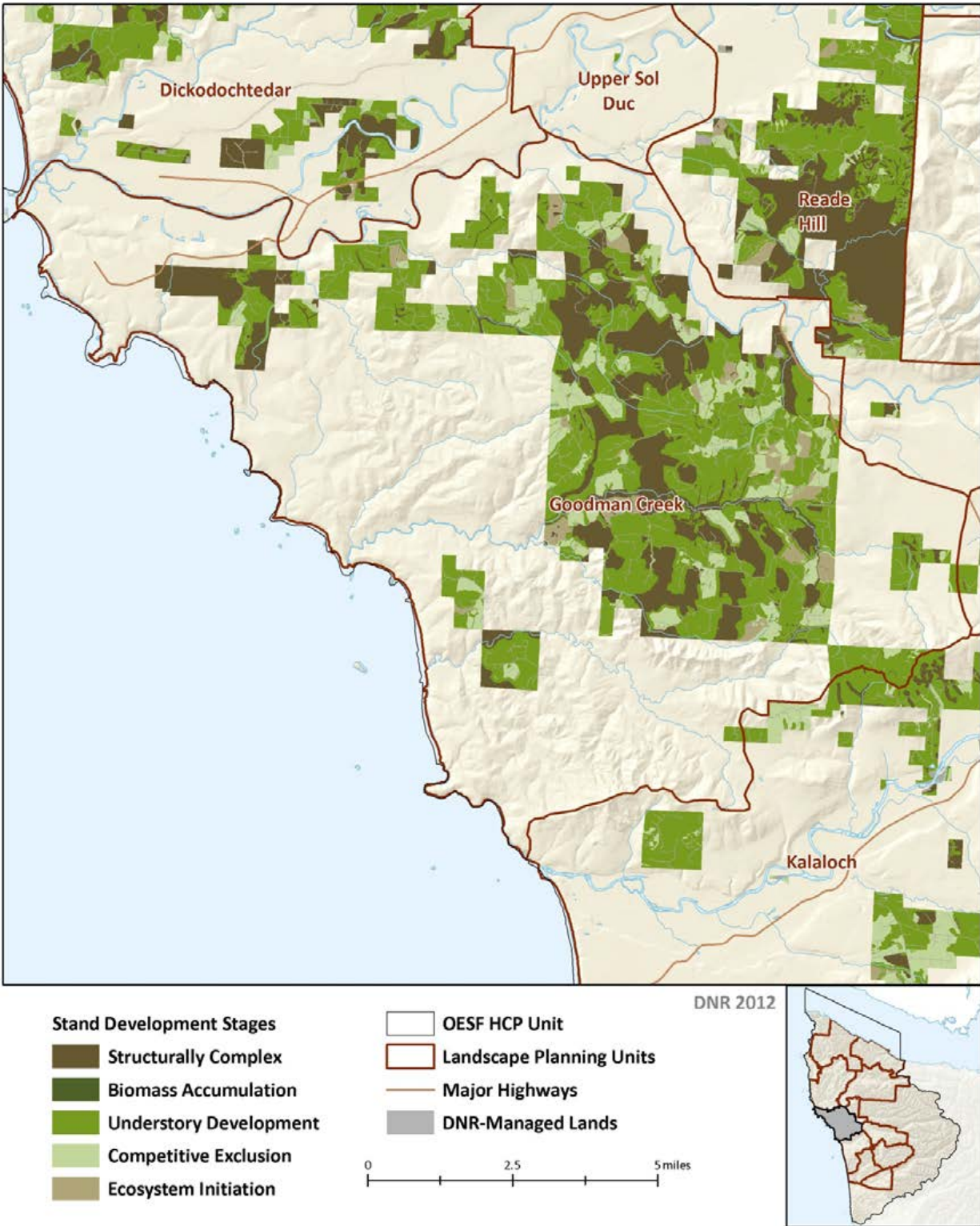
Map M-81. Stand Development Stages, Goodman Landscape, Landscape Alternative, Decade 6



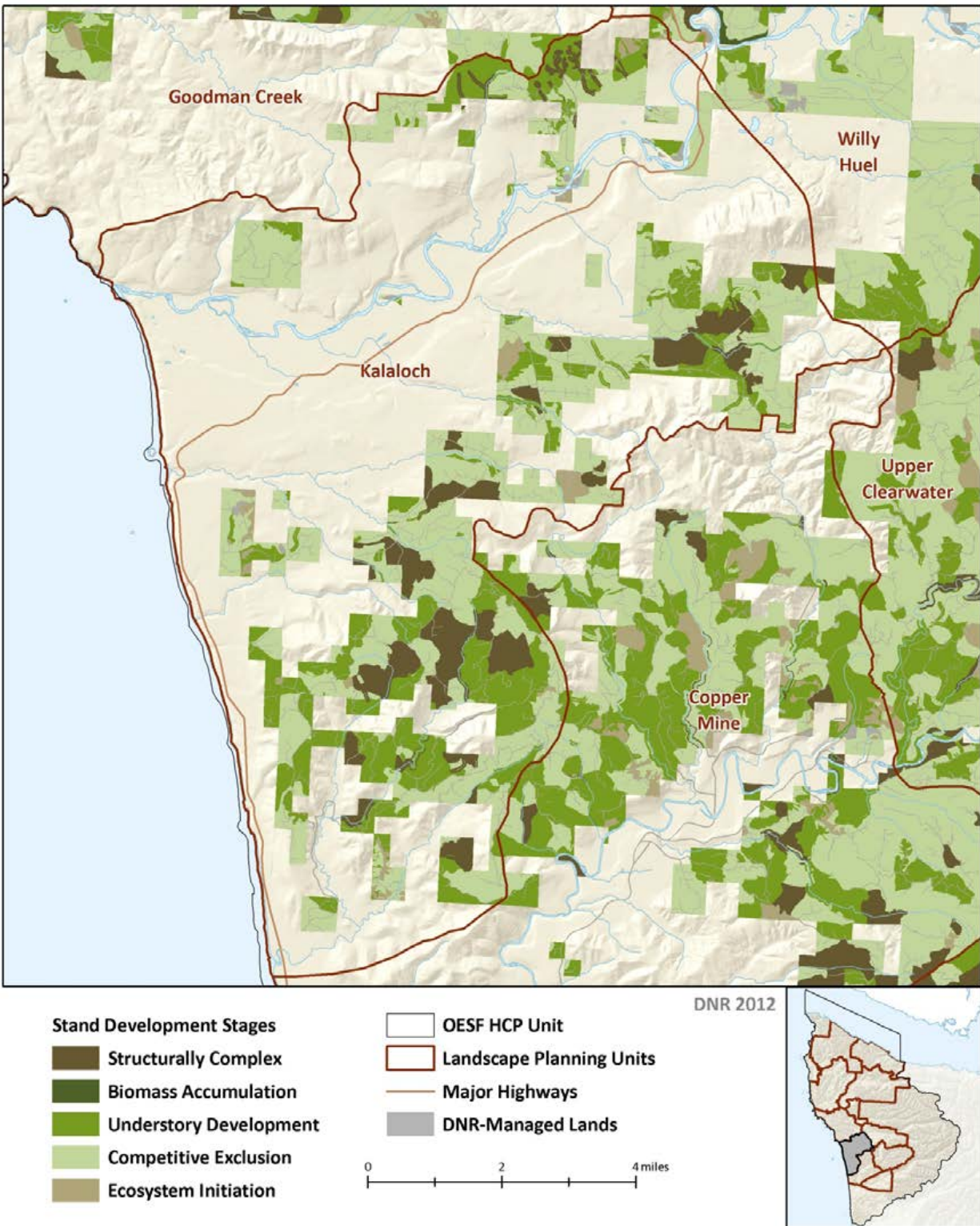
Map M-82. Stand Development Stages, Goodman Landscape, No Action Alternative, Decade 9



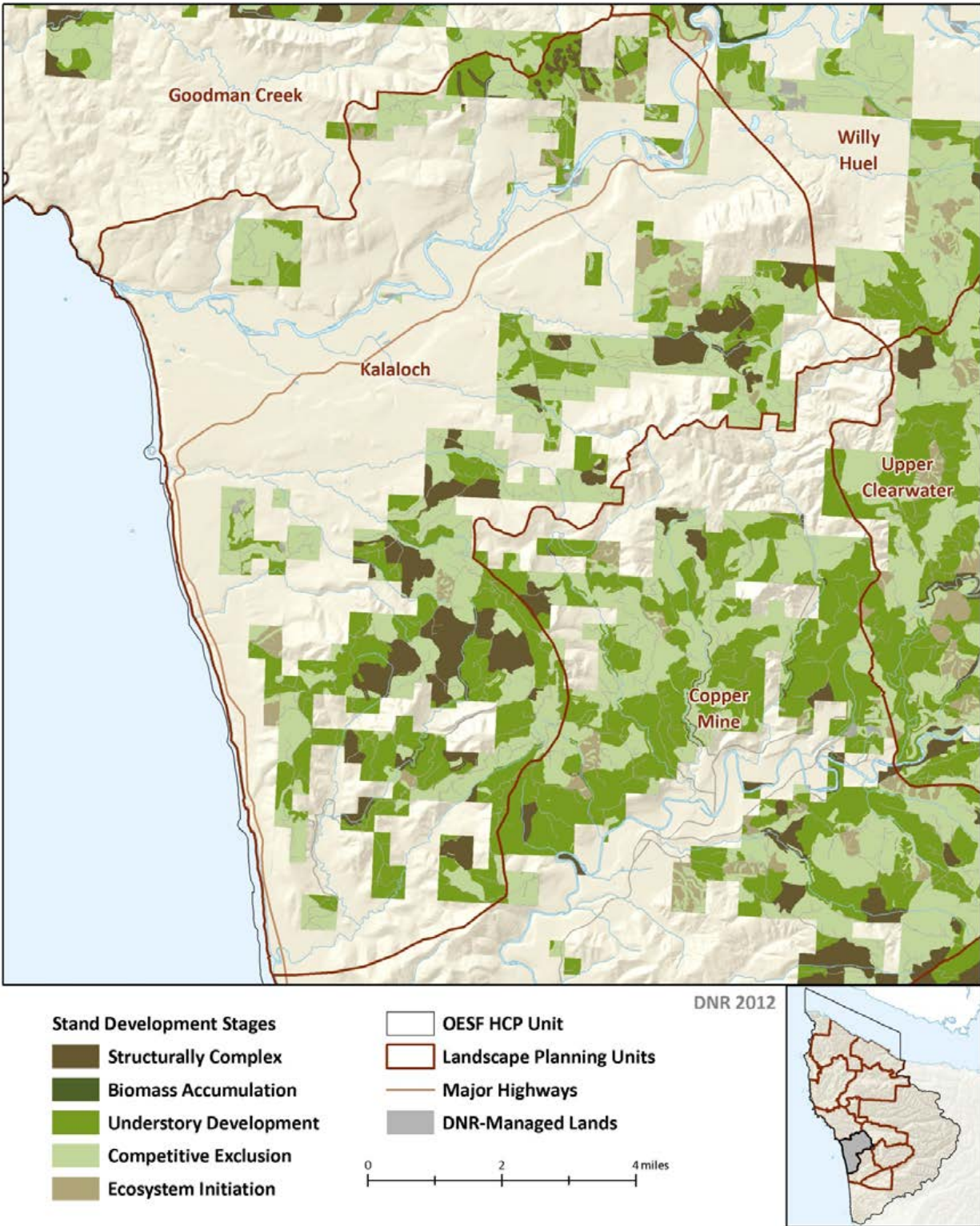
Map M-83. Stand Development Stages, Goodman Landscape, Landscape Alternative, Decade 9



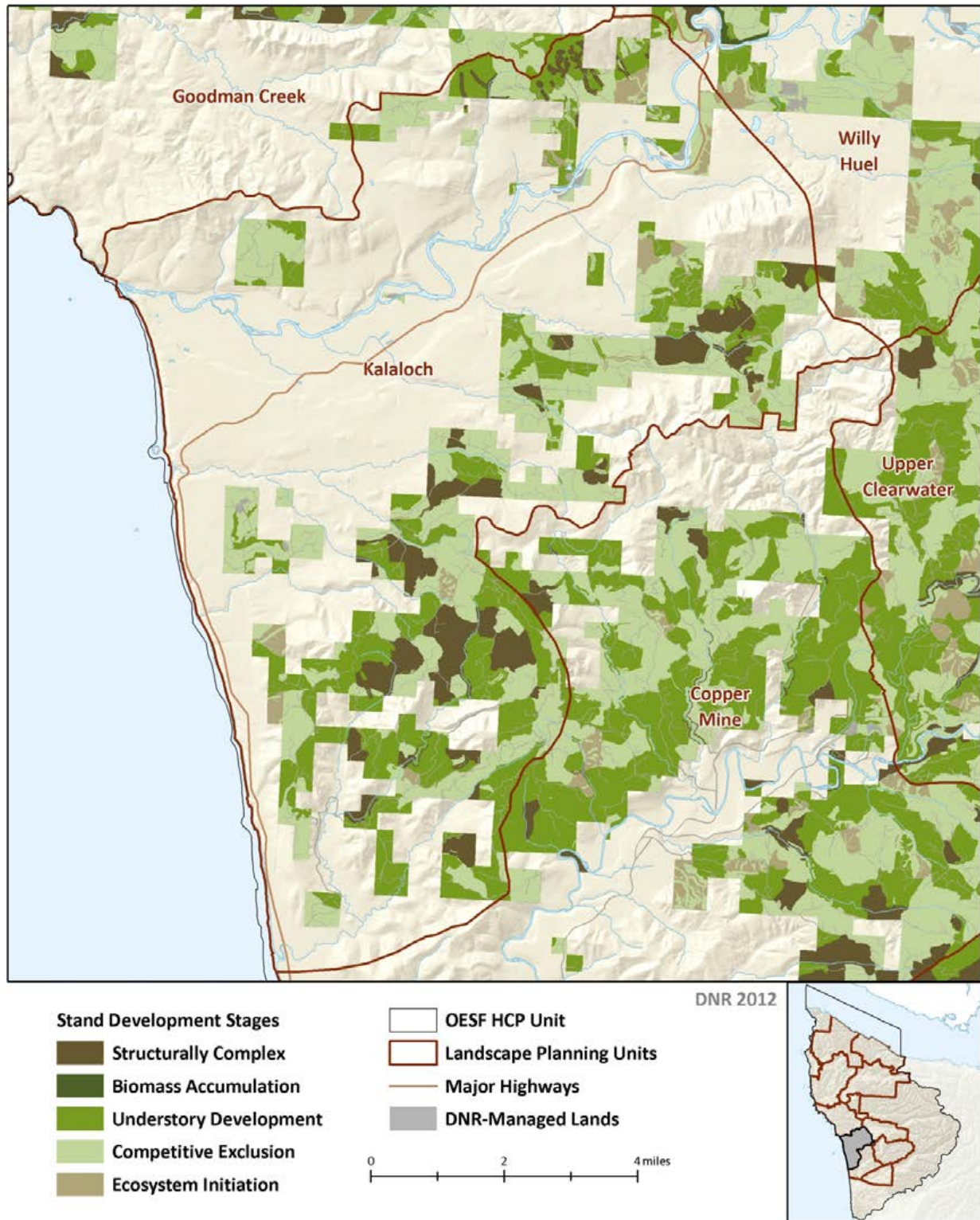
Map M-84. Stand Development Stages, Kalaloch Landscape, Current Conditions



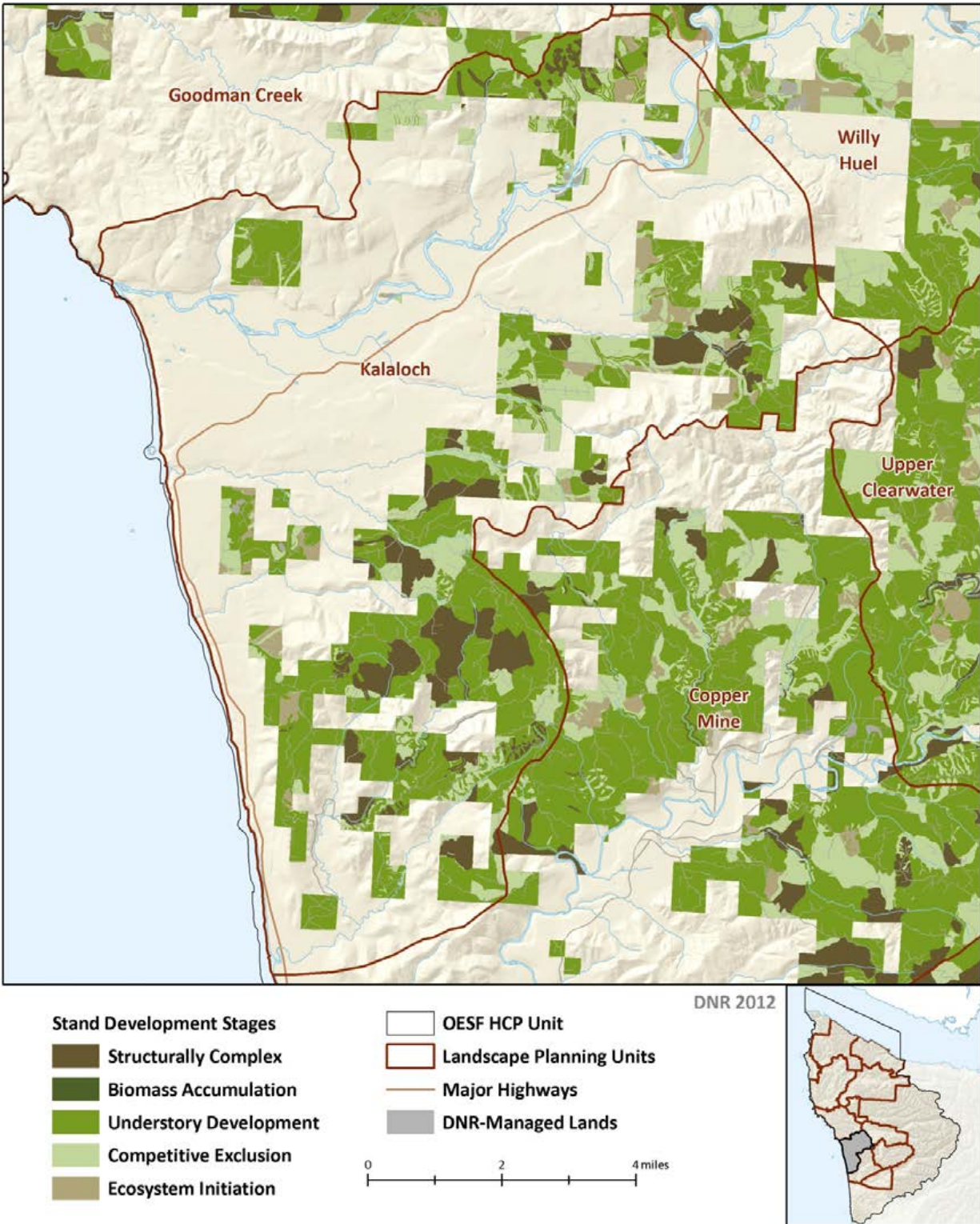
Map M-85. Stand Development Stages, Kalaloch Landscape, No Action Alternative, Decade 1



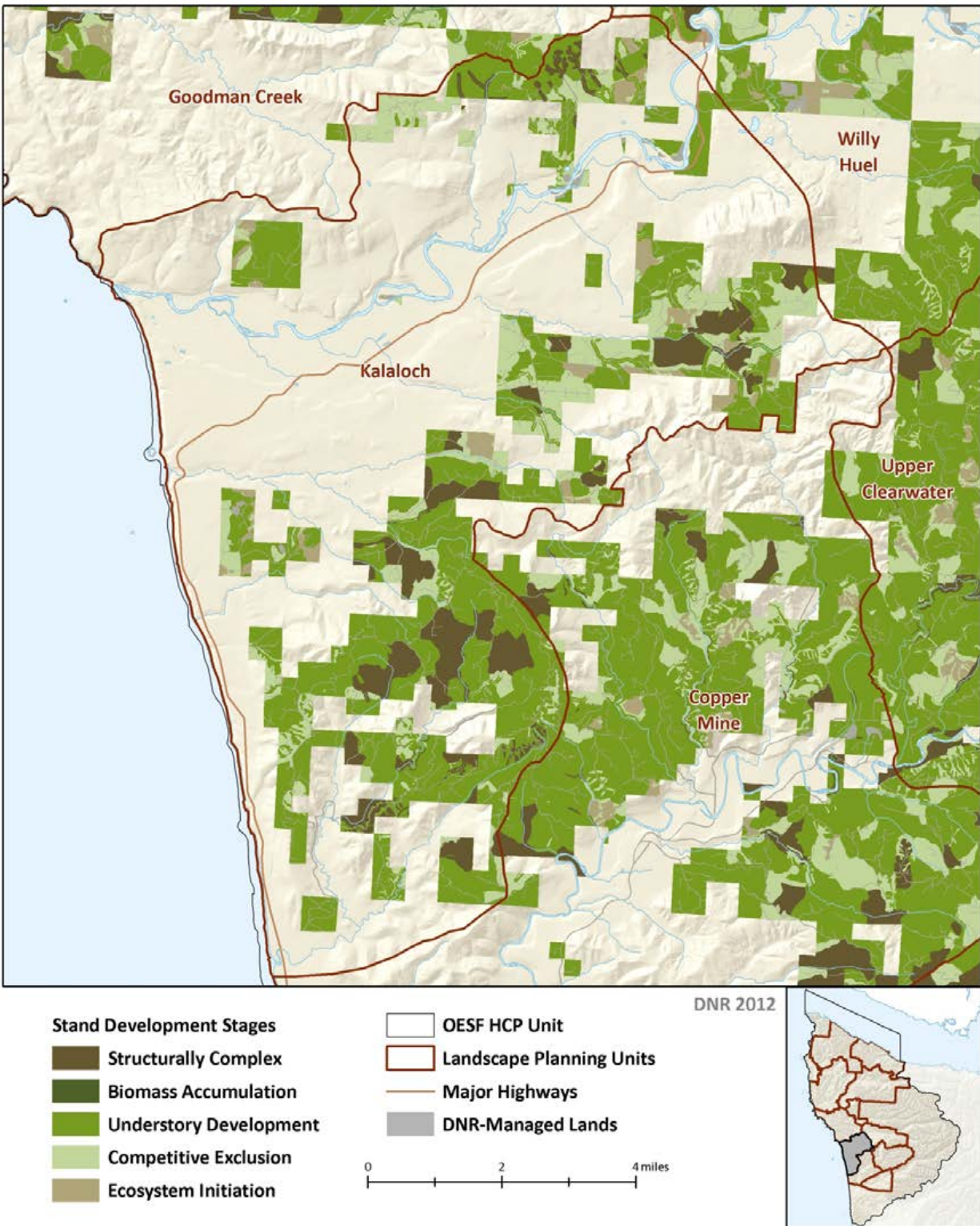
Map M-86. Stand Development Stages, Kalaloch Landscape, Landscape Alternative, Decade 1



Map M-87. Stand Development Stages, Kalaloch Landscape, No Action Alternative, Decade 6

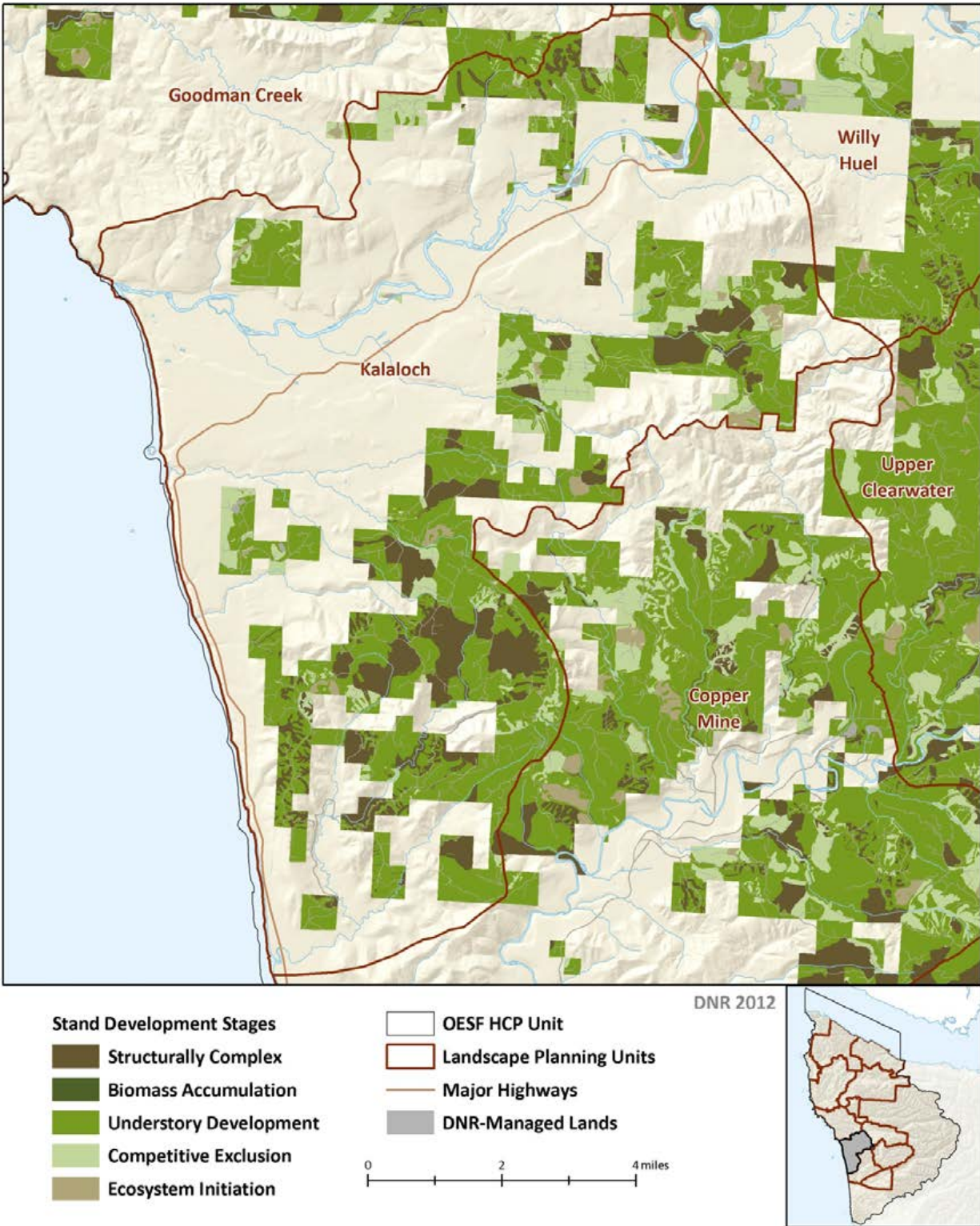


Map M-88. Stand Development Stages, Kalaloch Landscape, Landscape Alternative, Decade 6

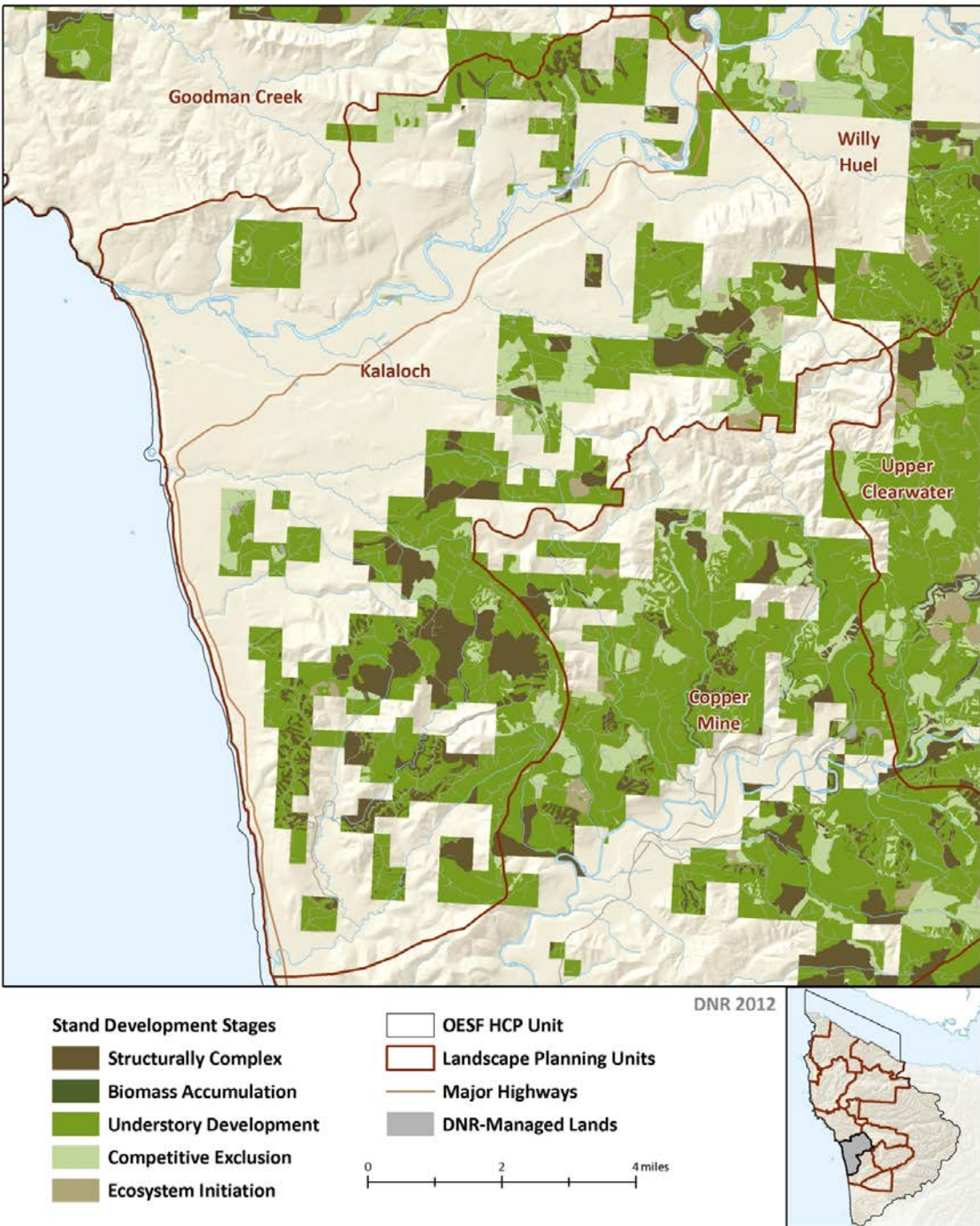




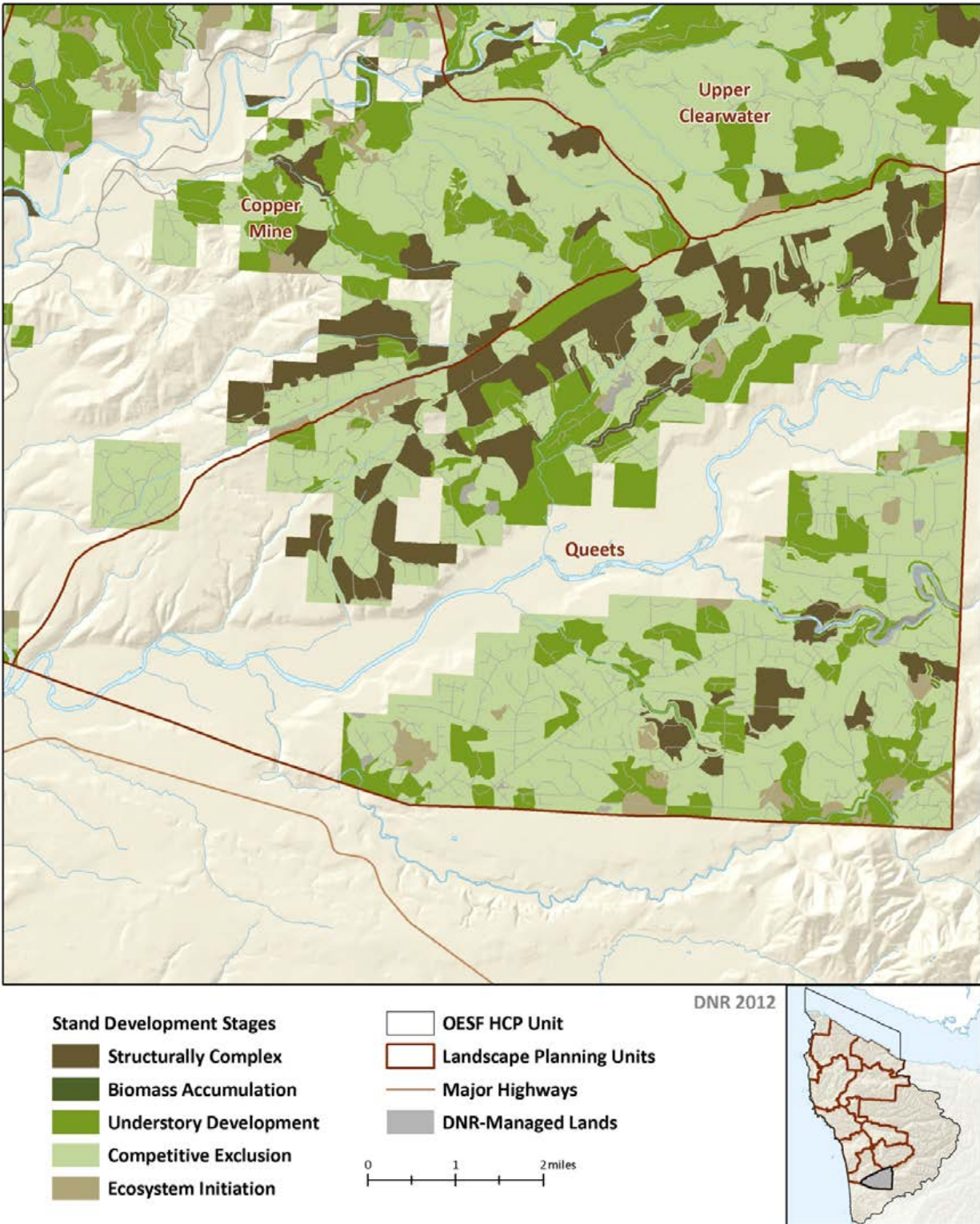
Map M-89. Stand Development Stages, Kalaloch Landscape, No Action Alternative, Decade 9



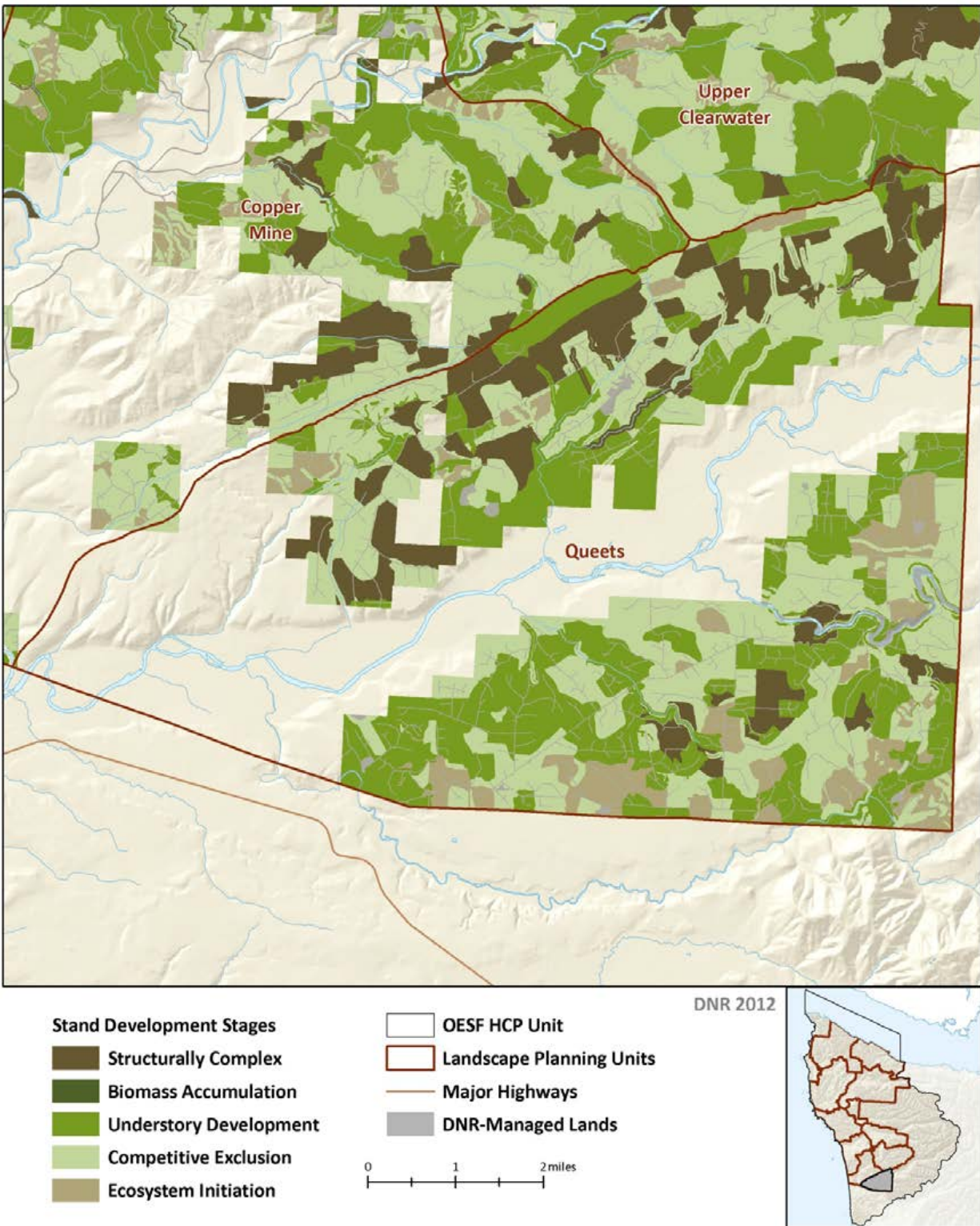
Map M-90. Stand Development Stages, Kalaloch Landscape, Landscape Alternative, Decade 9



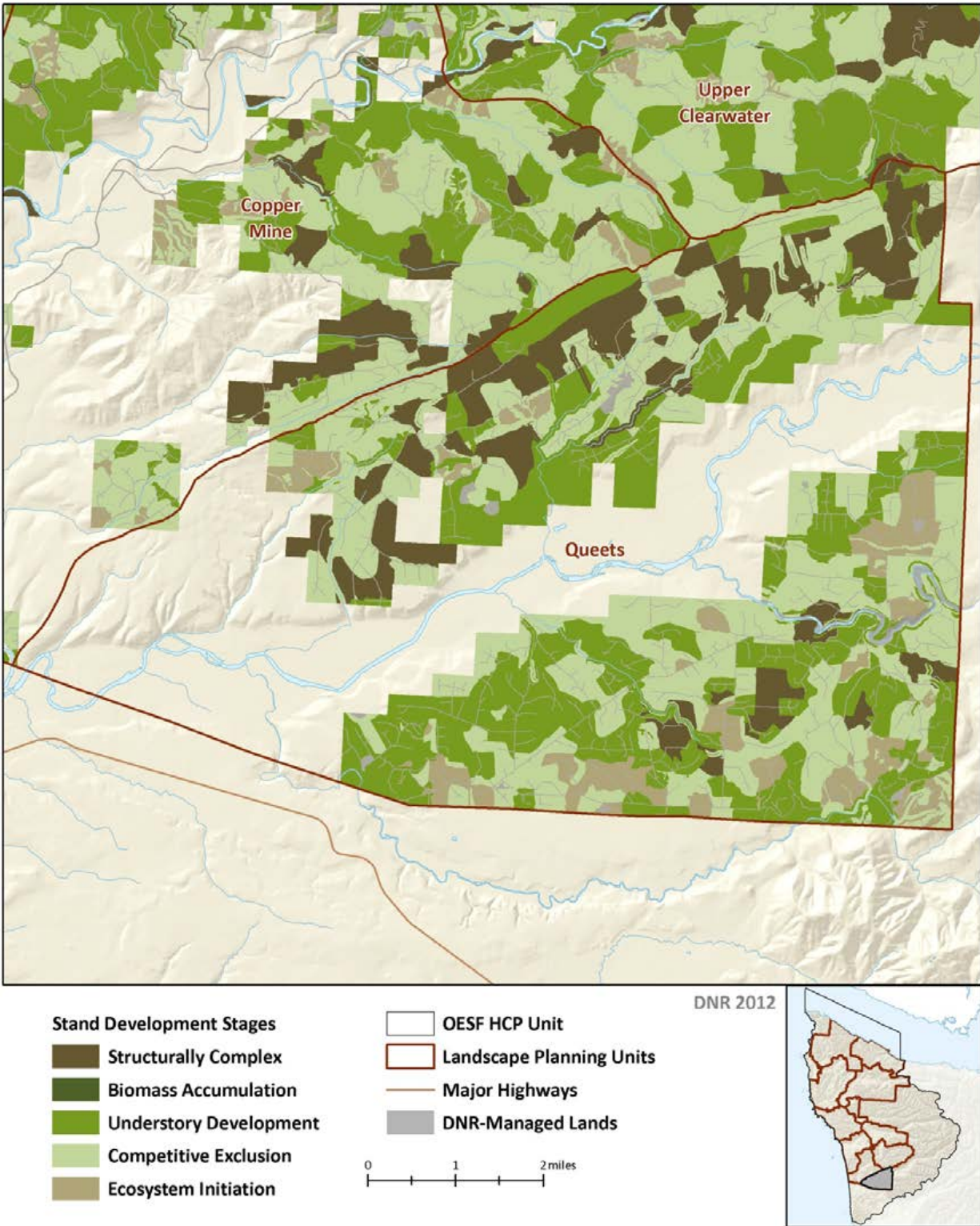
Map M-91. Stand Development Stages, Queets Landscape, Current Conditions



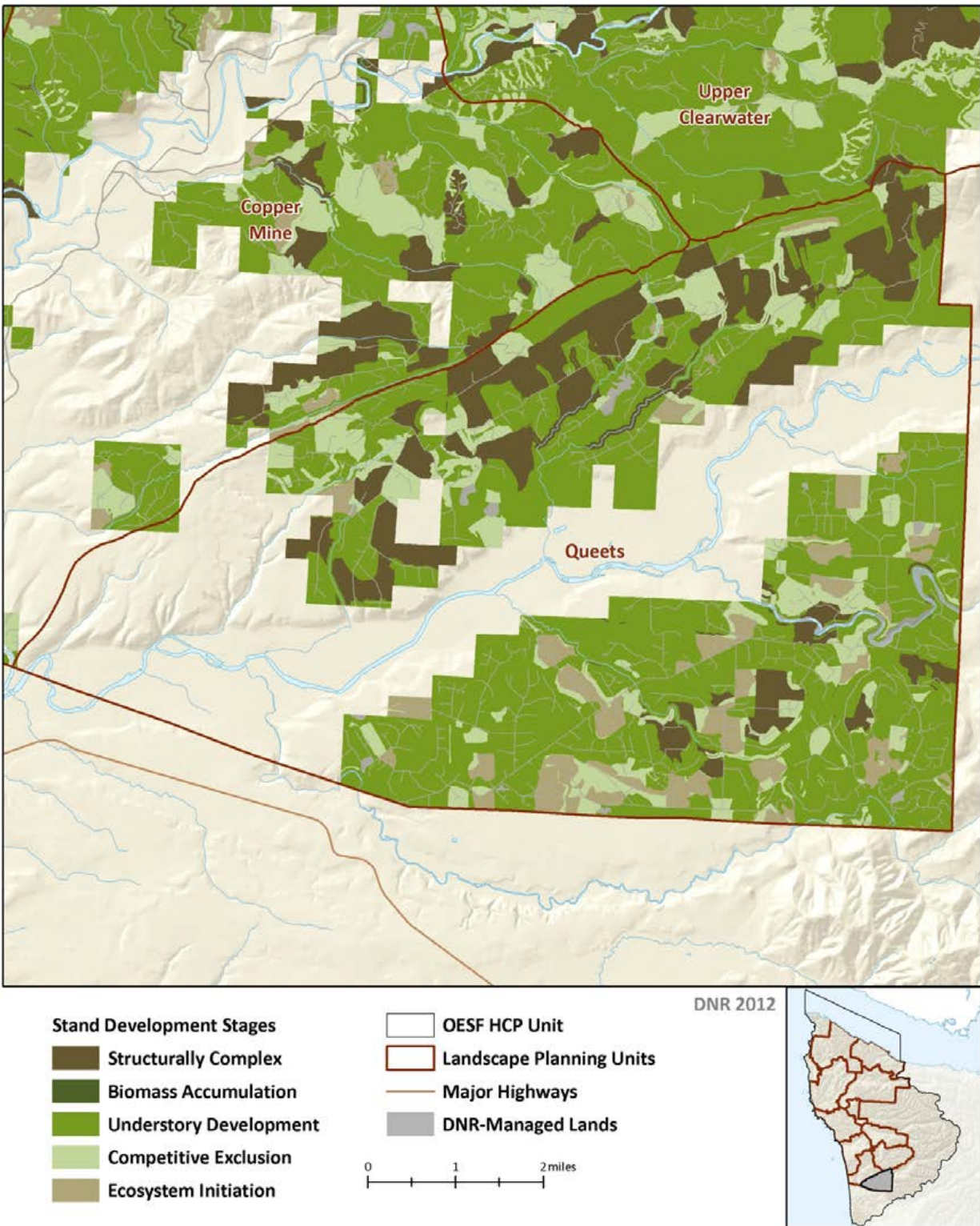
Map M-92. Stand Development Stages, Queets Landscape, No Action Alternative, Decade 1



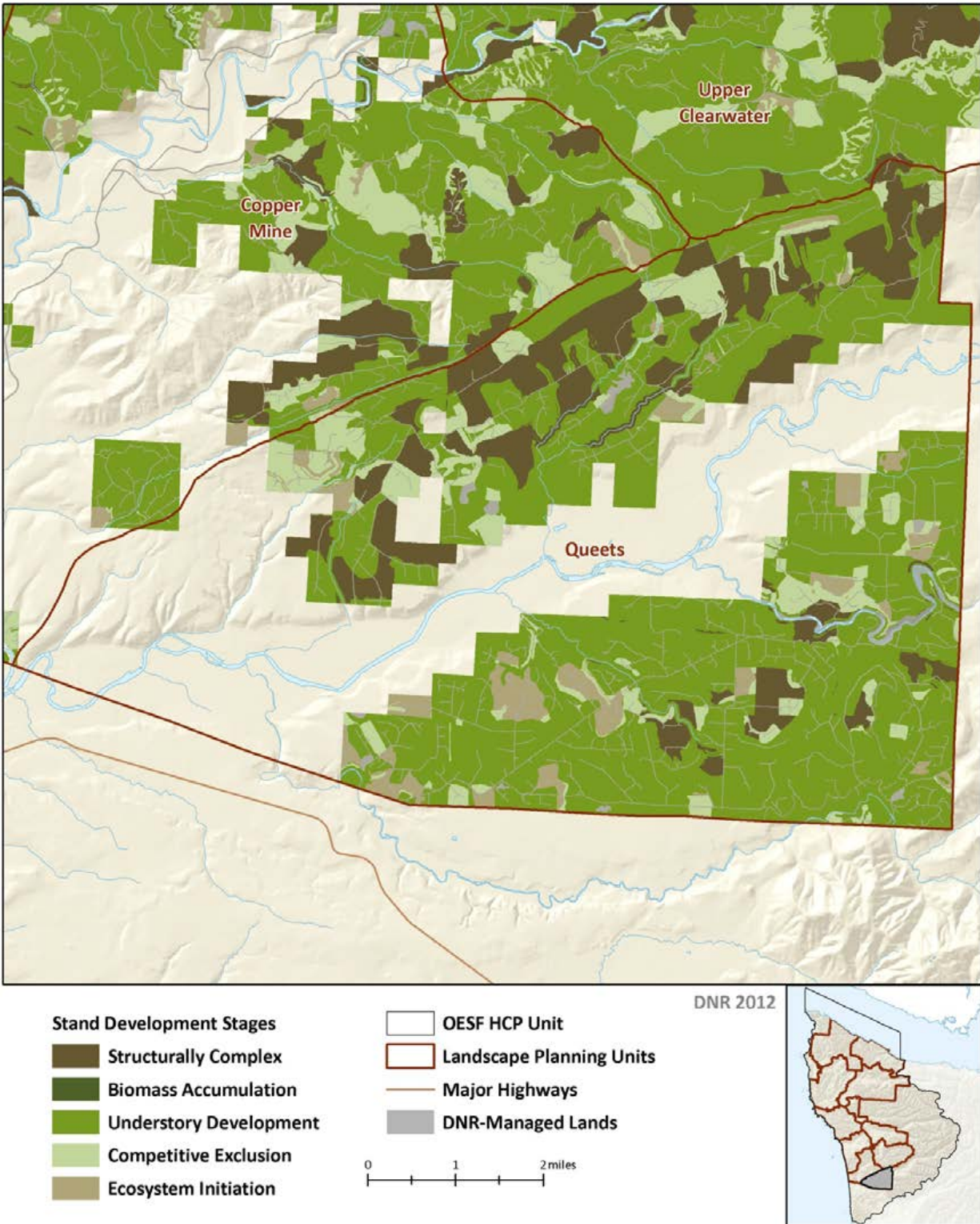
Map M-93. Stand Development Stages, Queets Landscape, Landscape Alternative, Decade 1



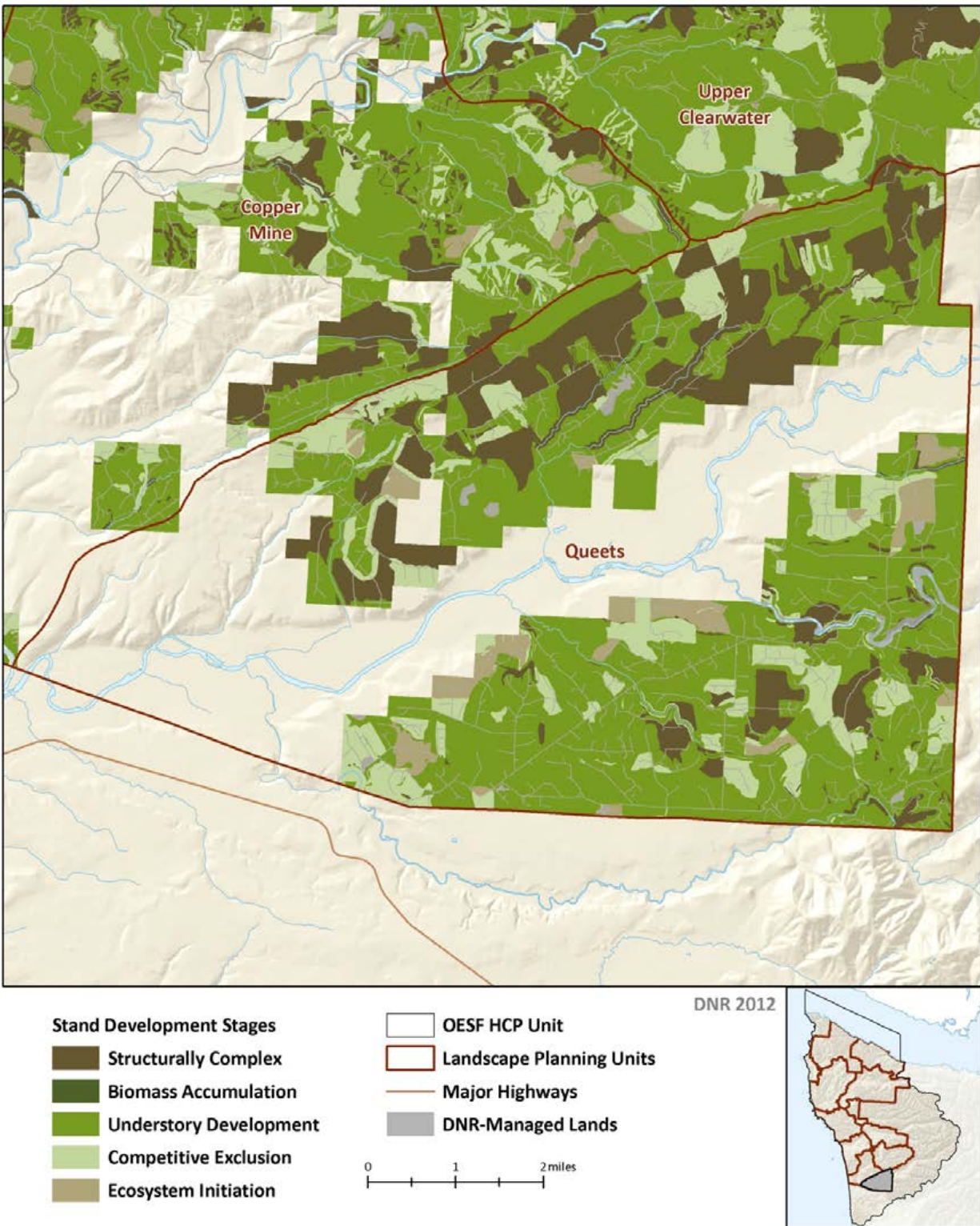
Map M-94. Stand Development Stages, Queets Landscape, No Action Alternative, Decade 6



Map M-95. Stand Development Stages, Queets Landscape, Landscape Alternative, Decade 6

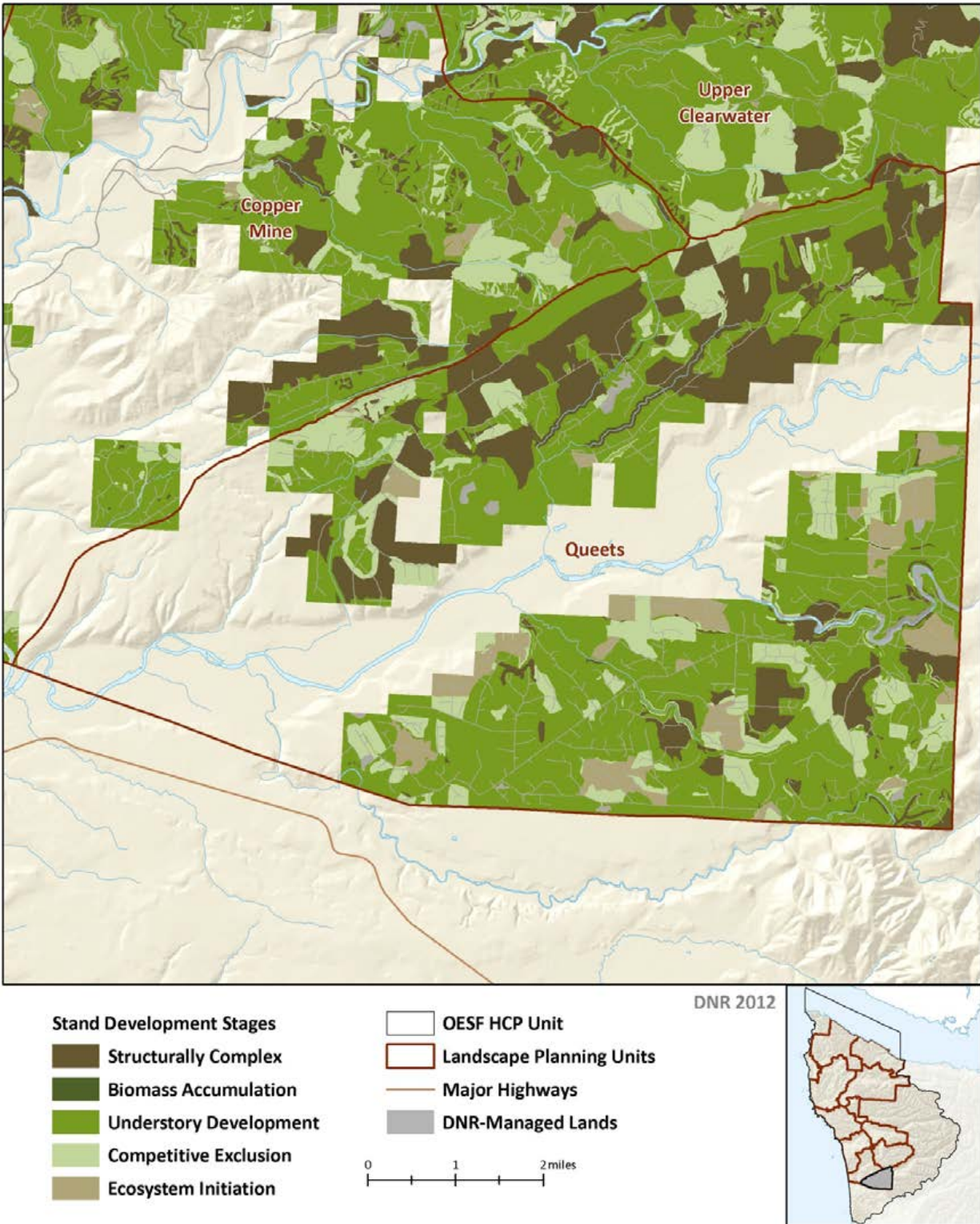


Map M-96. Stand Development Stages, Queets Landscape, No Action Alternative, Decade 9

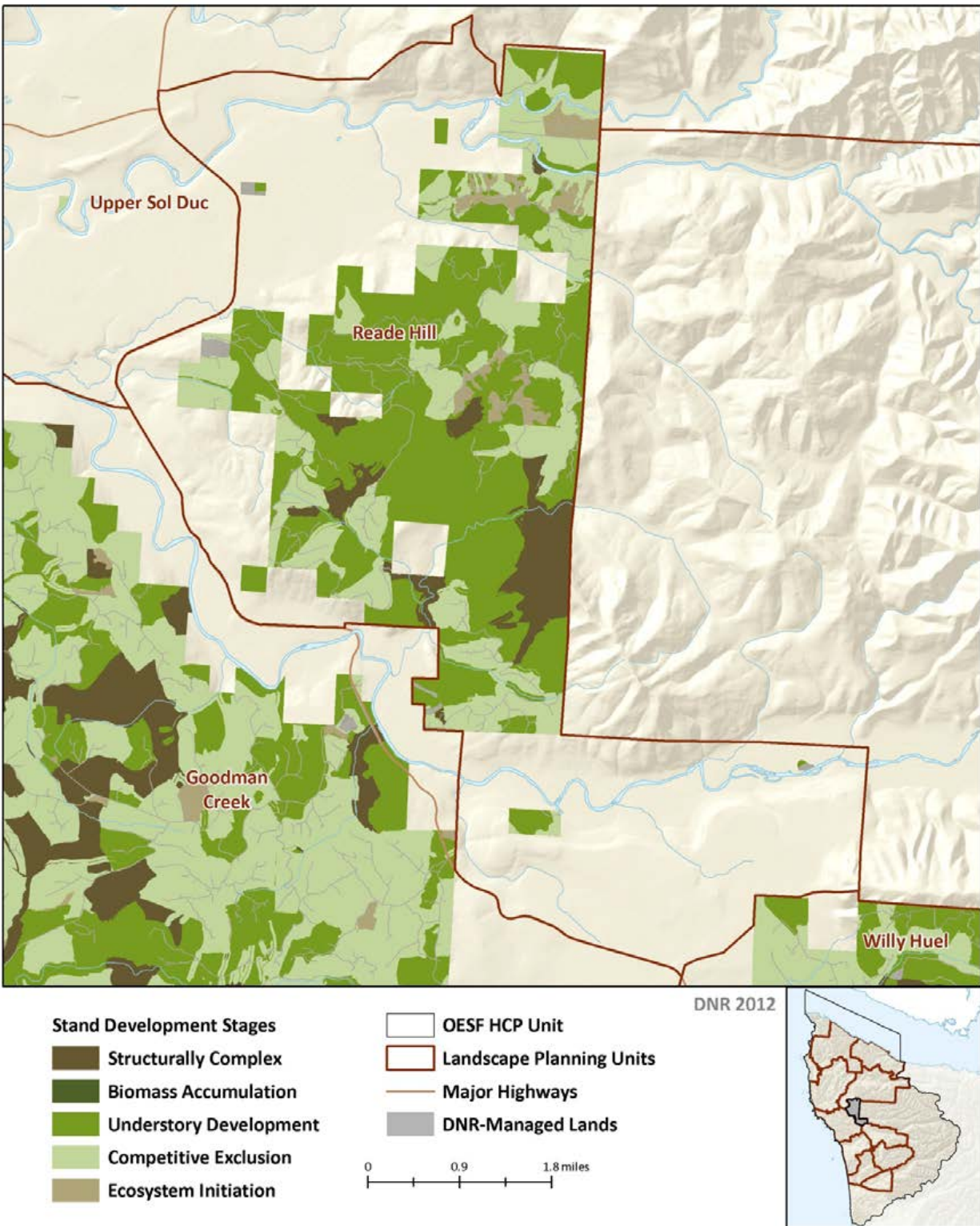




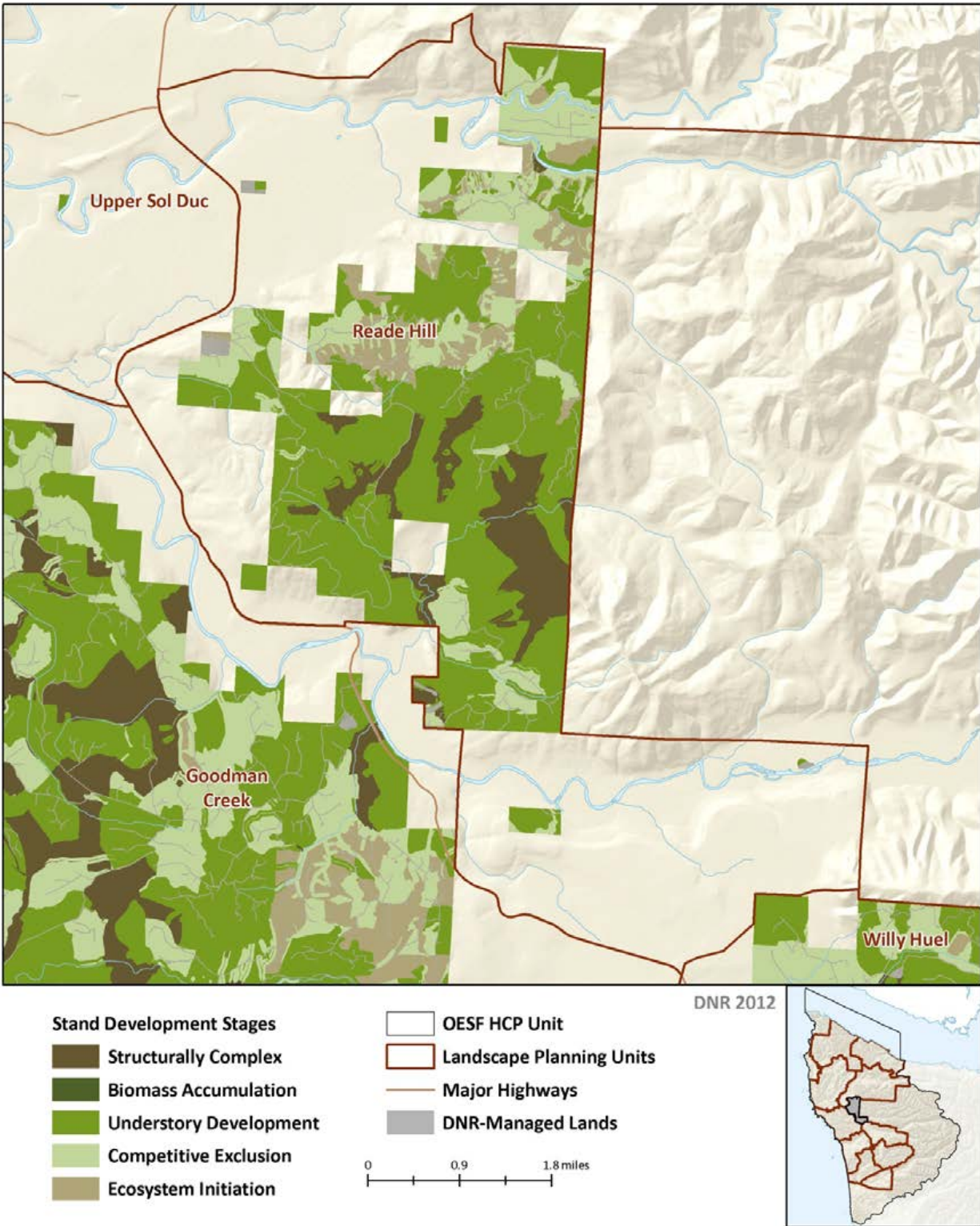
Map M-97. Stand Development Stages, Queets Landscape, Landscape Alternative, Decade 9



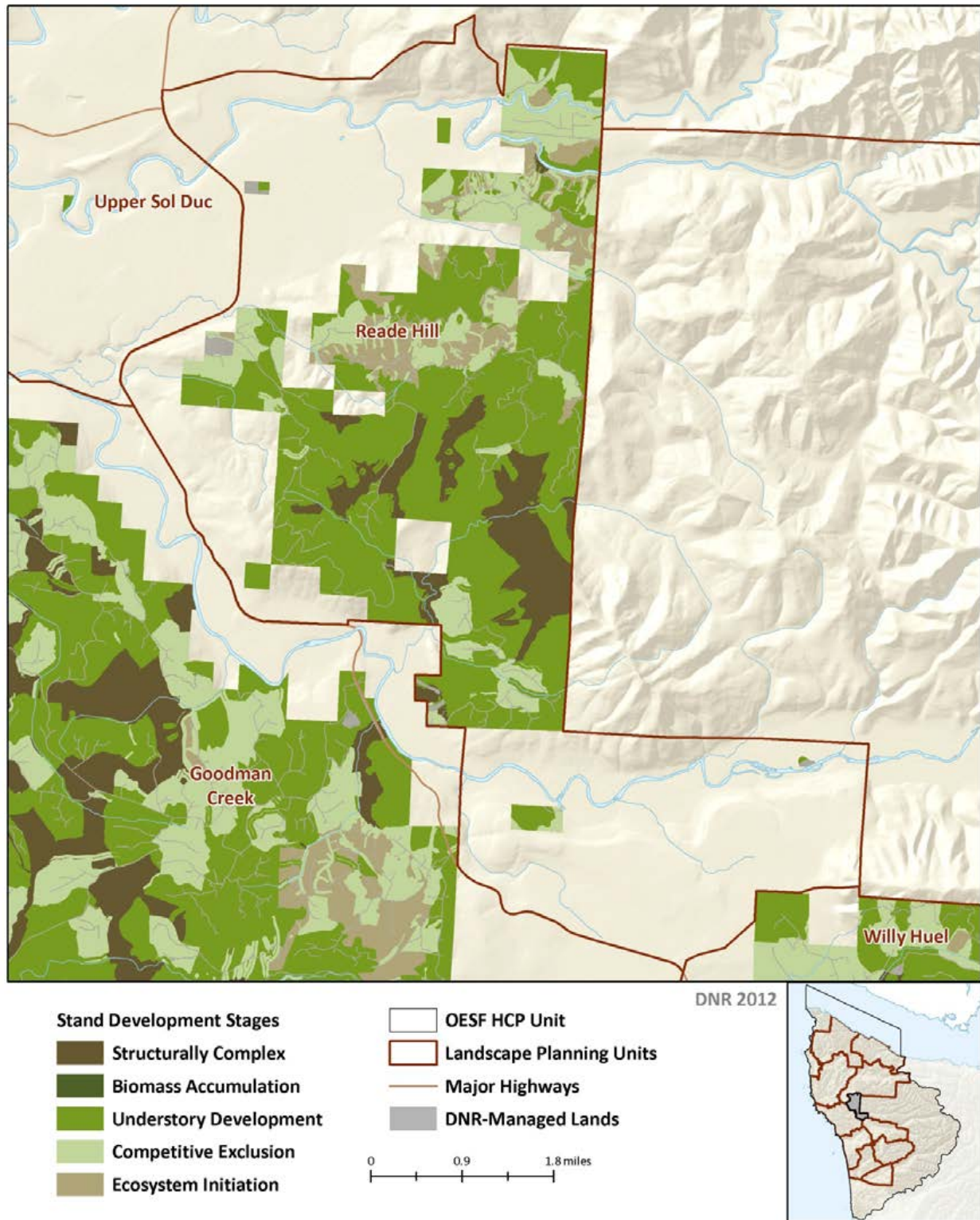
Map M-98. Stand Development Stages, Reade Hill Landscape, Current Conditions



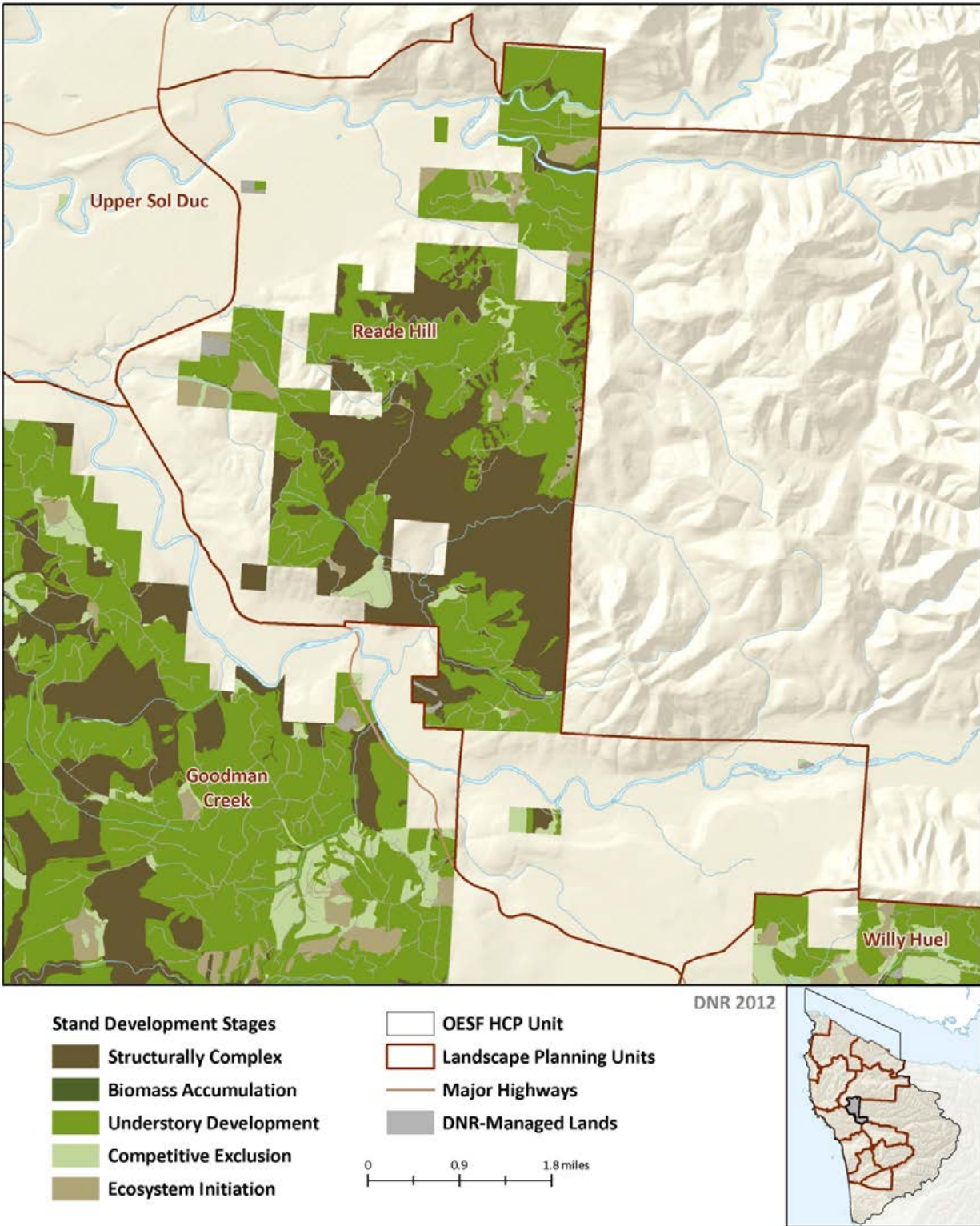
Map M-99. Stand Development Stages, Reade Hill Landscape, No Action Alternative, Decade 1



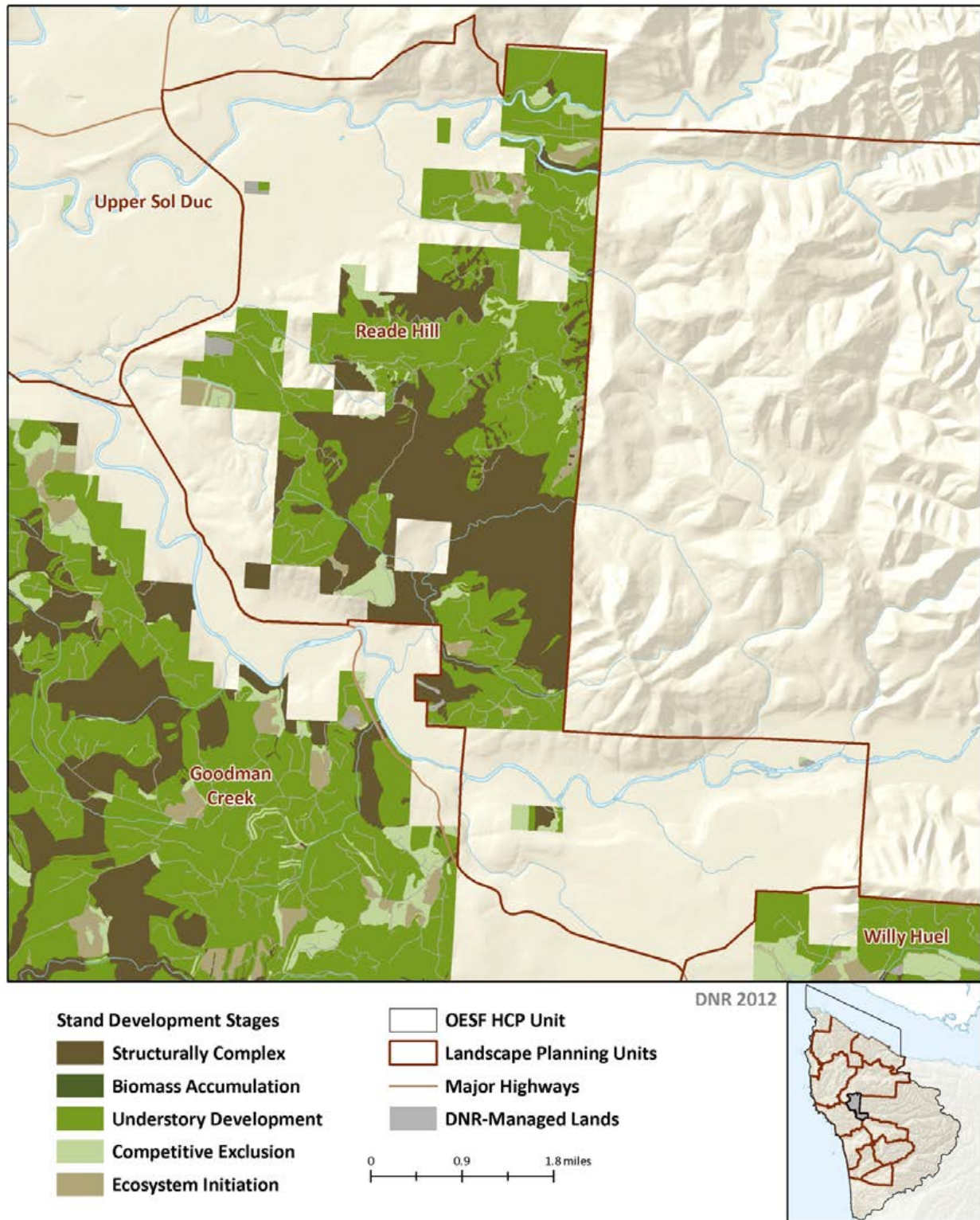
Map M-100. Stand Development Stages, Reade Hill Landscape, Landscape Alternative, Decade 1



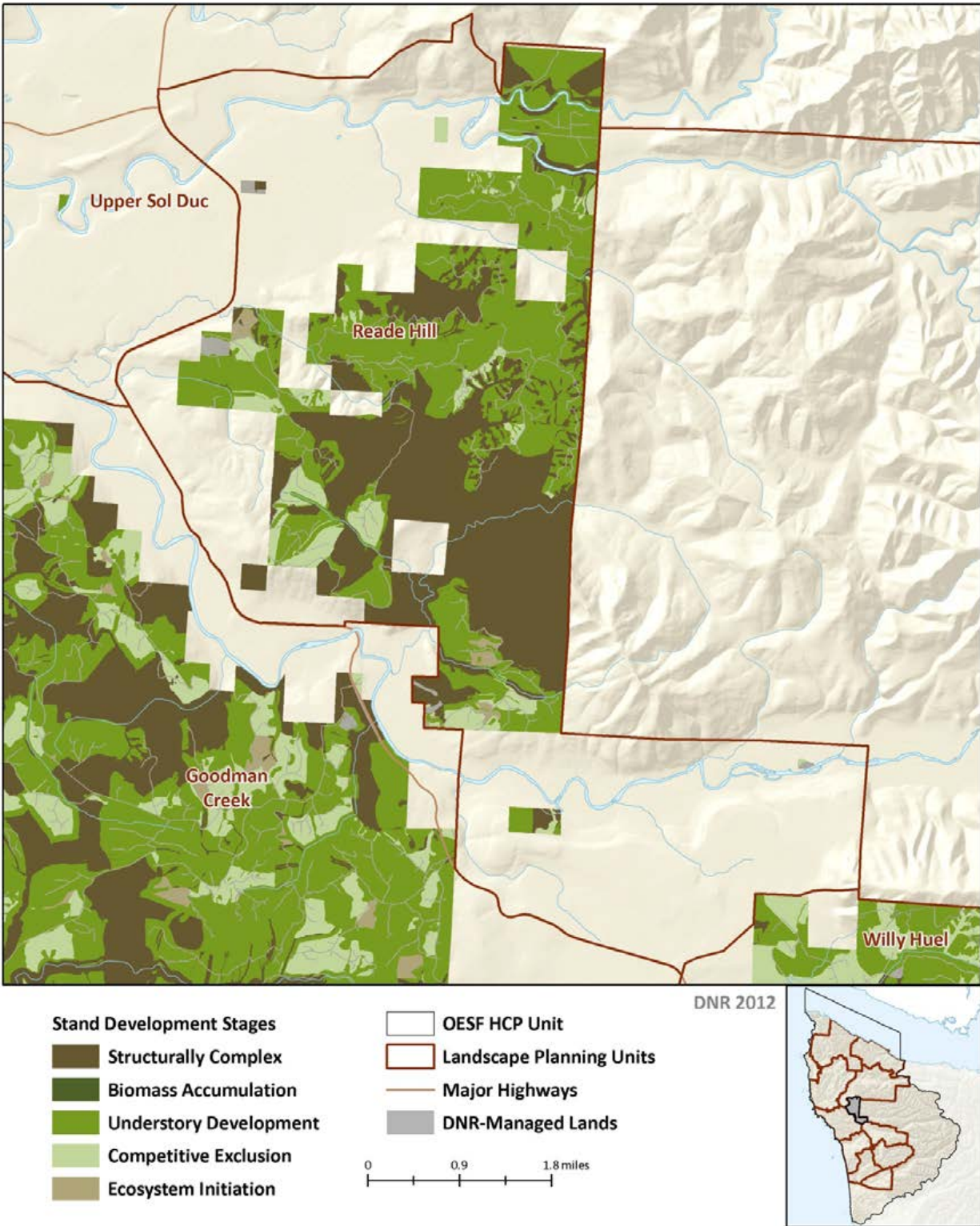
Map M-101. Stand Development Stages, Reade Hill Landscape, No Action Alternative, Decade 6



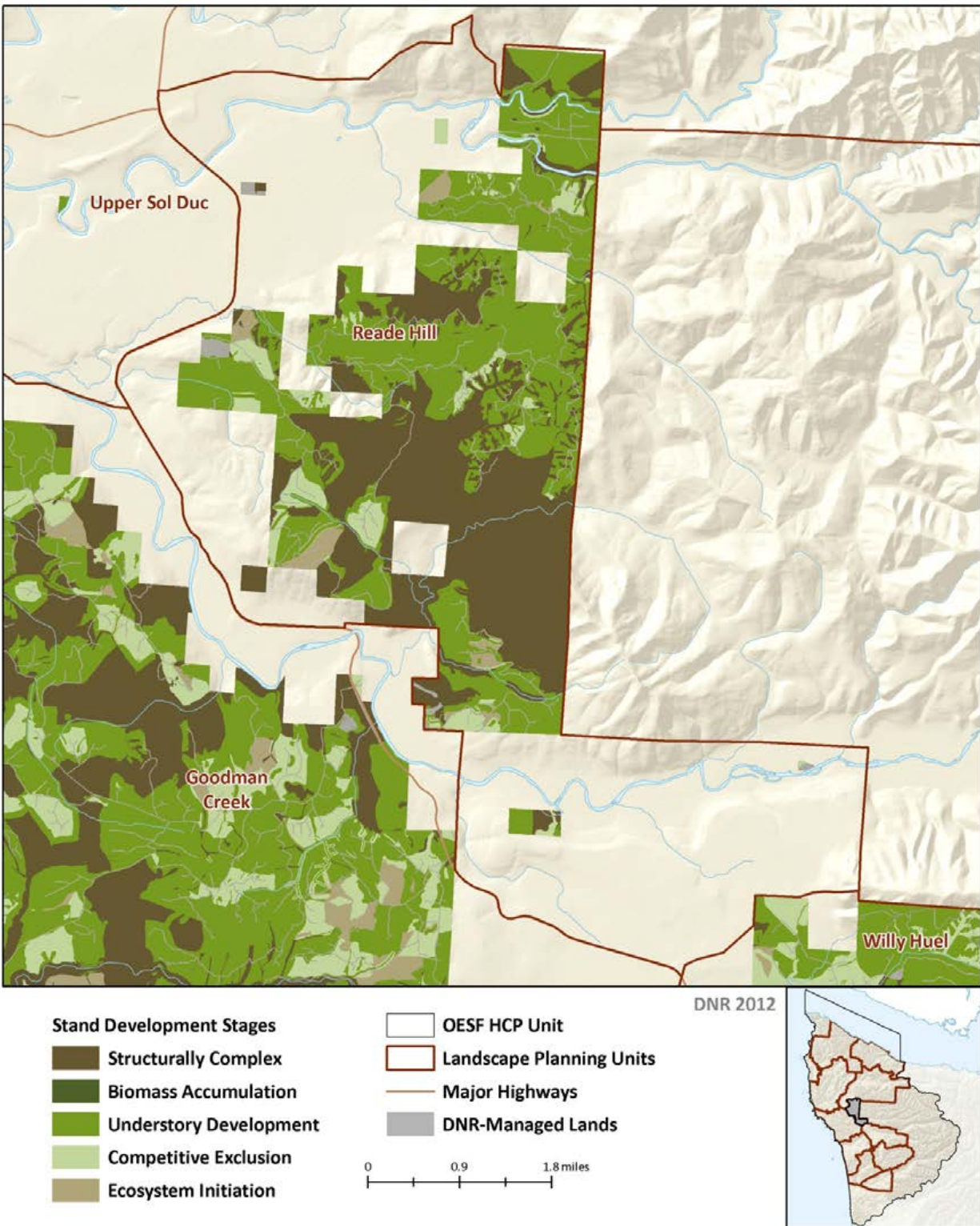
Map M-102. Stand Development Stages, Reade Hill Landscape, Landscape Alternative, Decade 6



Map M-103. Stand Development Stages, Reade Hill Landscape, No Action Alternative, Decade 9

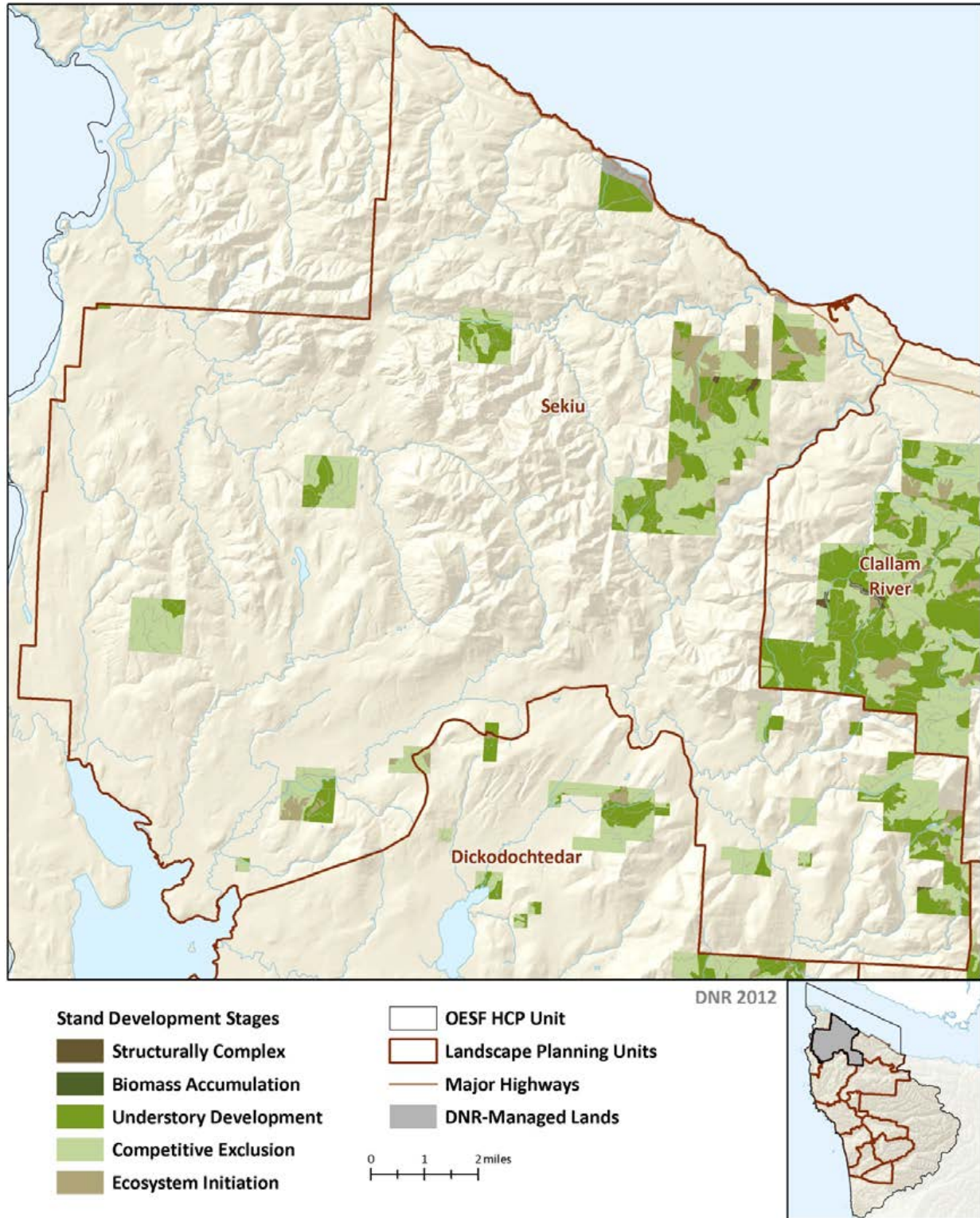


Map M-104. Stand Development Stages, Reade Hill Landscape, Landscape Alternative, Decade 9

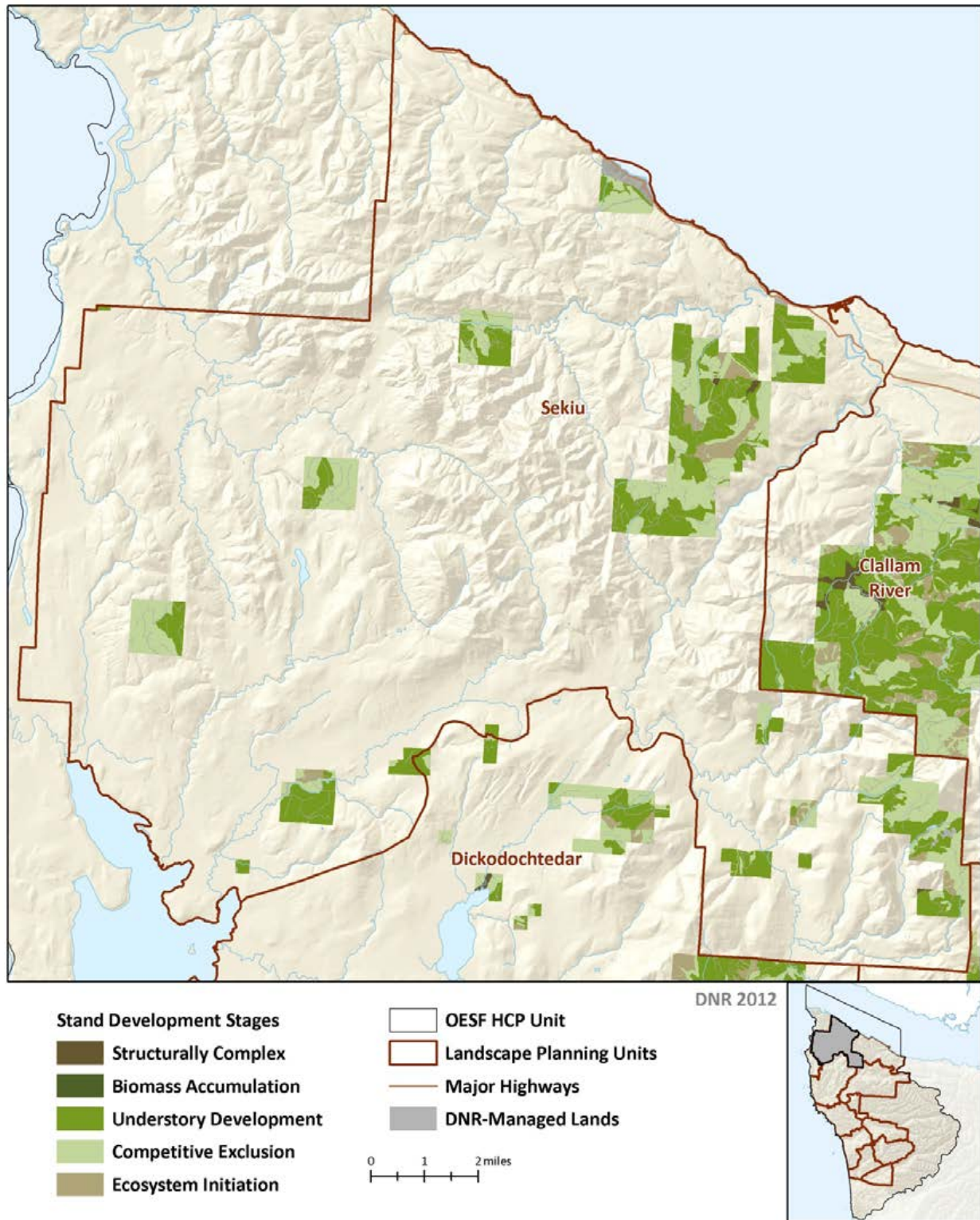




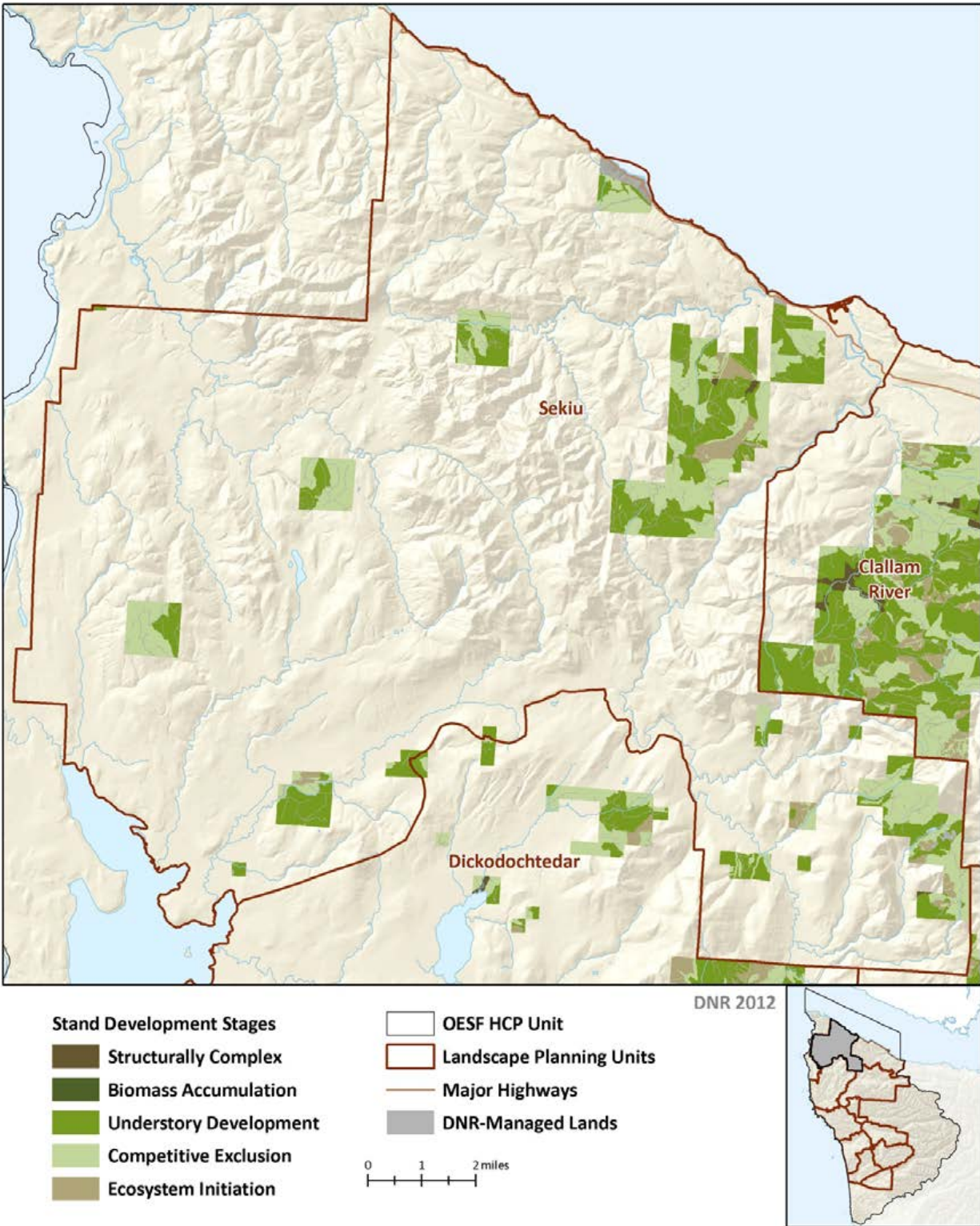
Map M-105. Stand Development Stages, Sekiu Landscape, Current Conditions



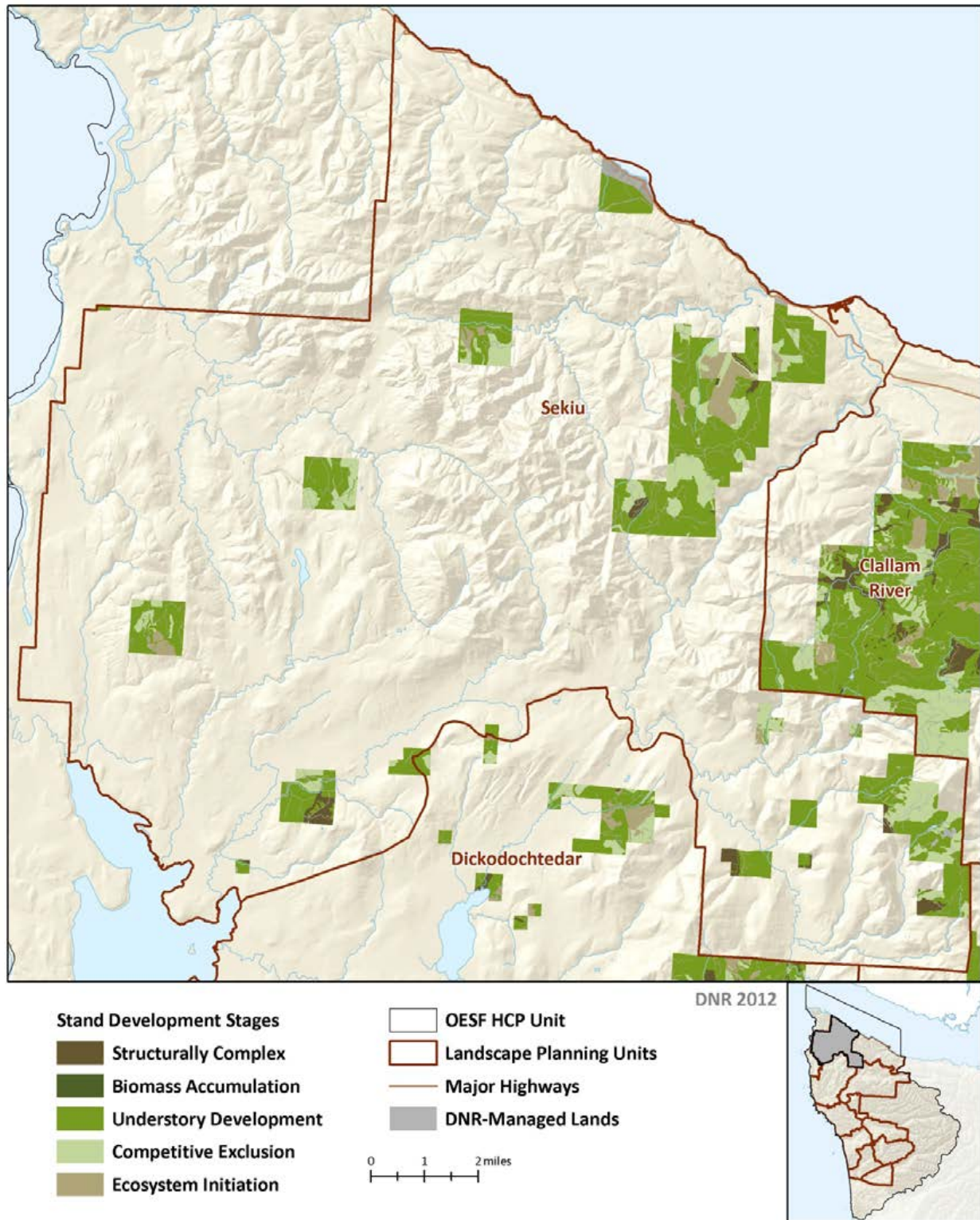
Map M-106. Stand Development Stages, Sekiu Landscape, No Action Alternative, Decade 1



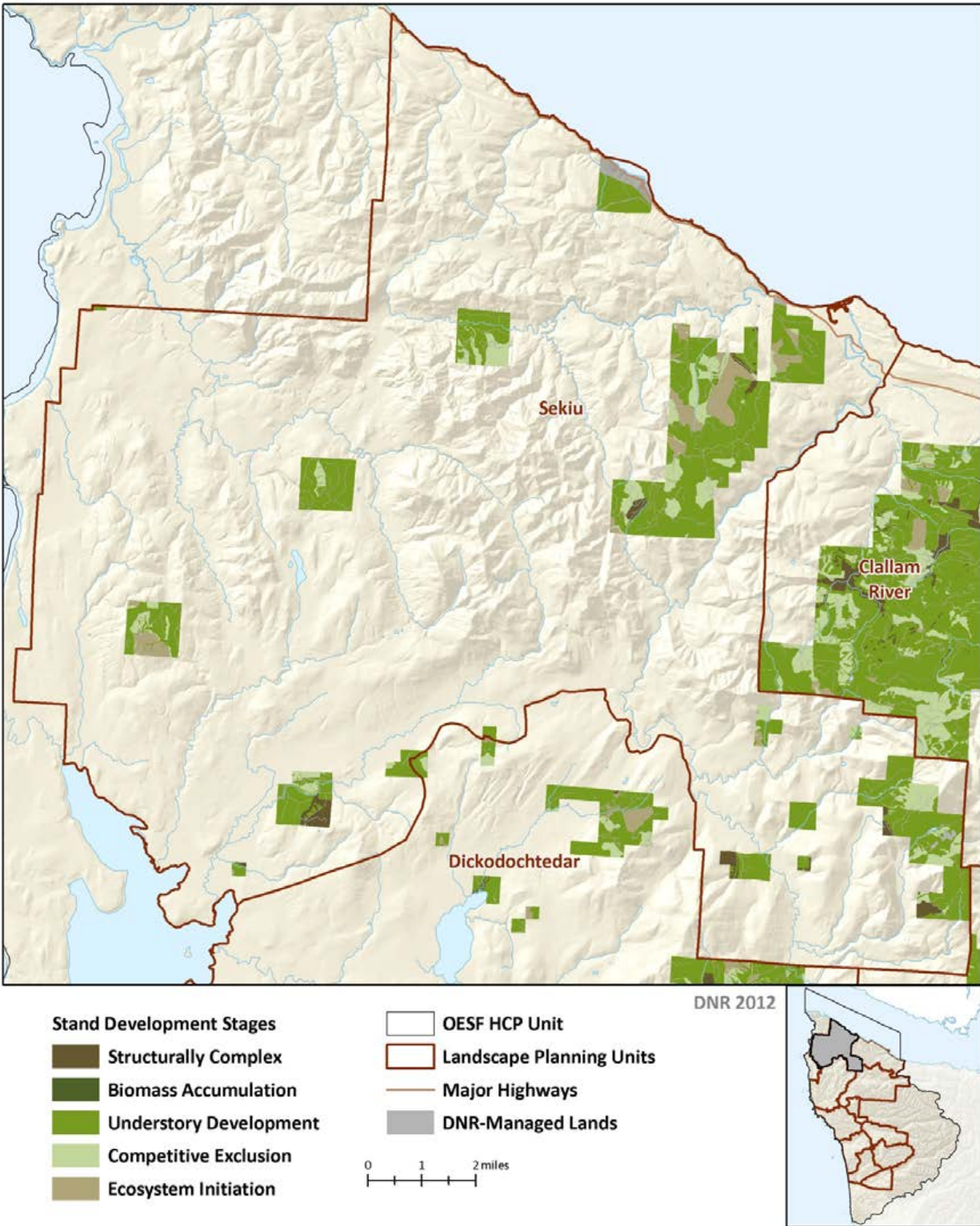
Map M-107. Stand Development Stages, Sekiu Landscape, Landscape Alternative, Decade 1



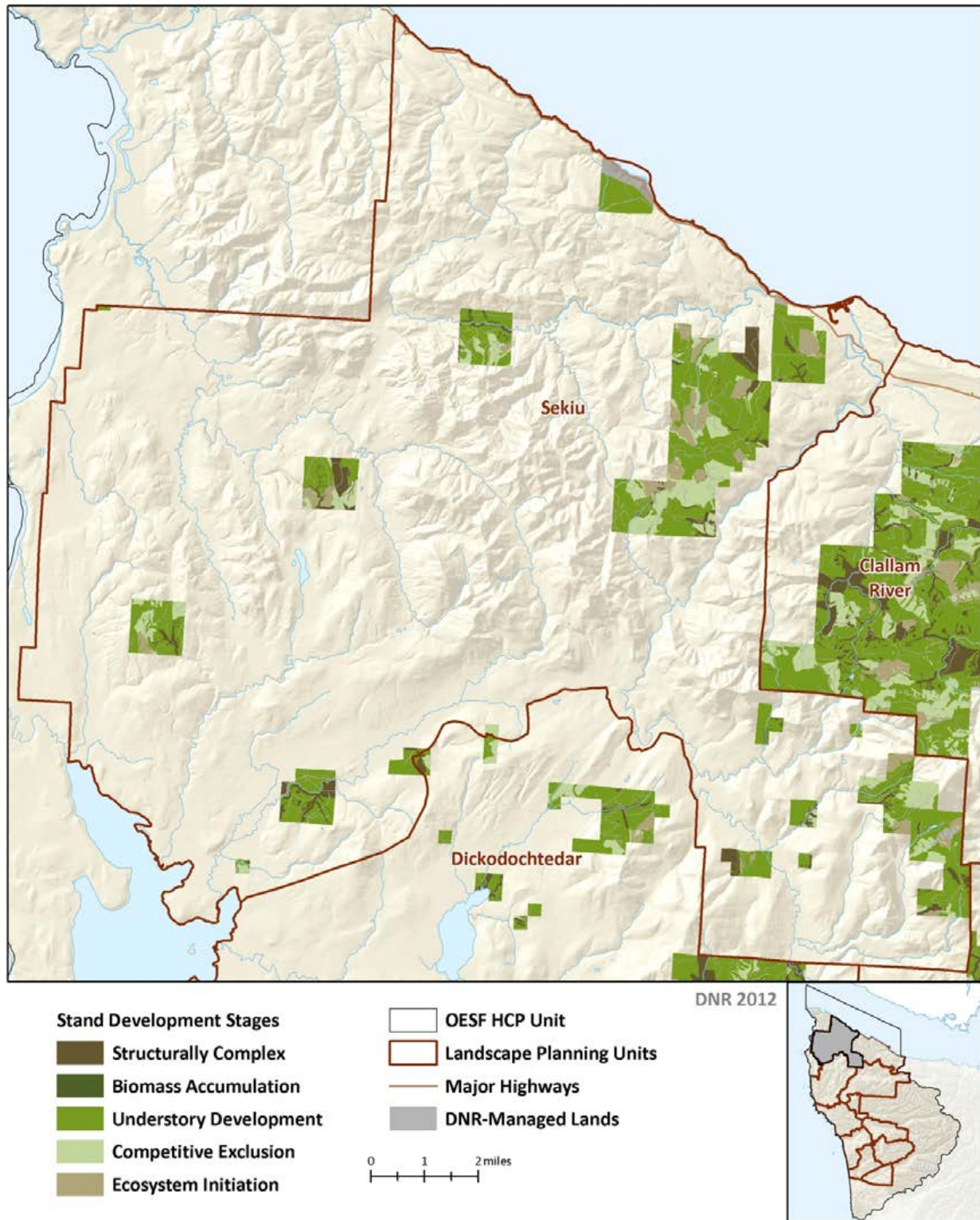
Map M-108. Stand Development Stages, Sekiu Landscape, No Action Alternative, Decade 6



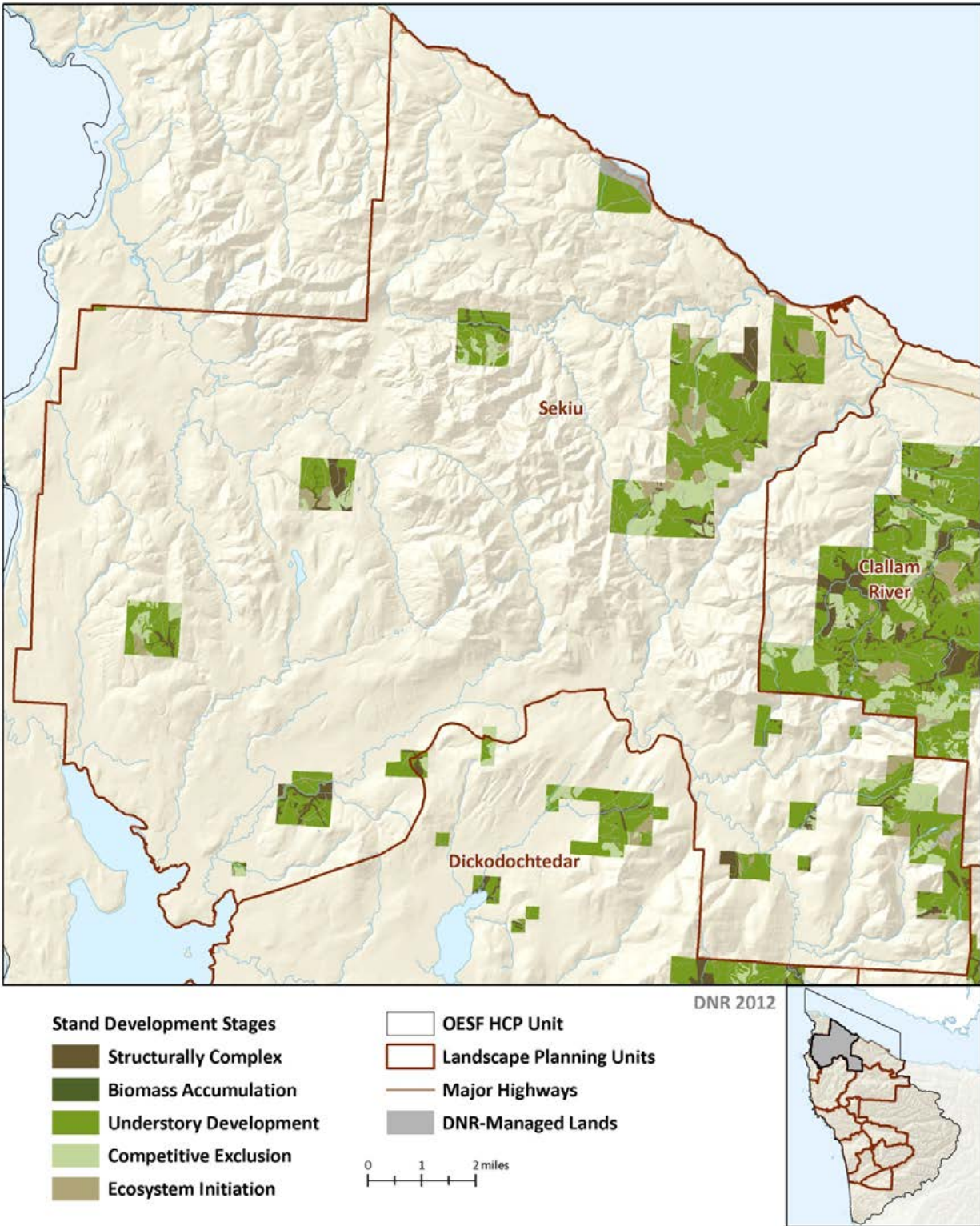
Map M-109. Stand Development Stages, Sekiu Landscape, Landscape Alternative, Decade 6



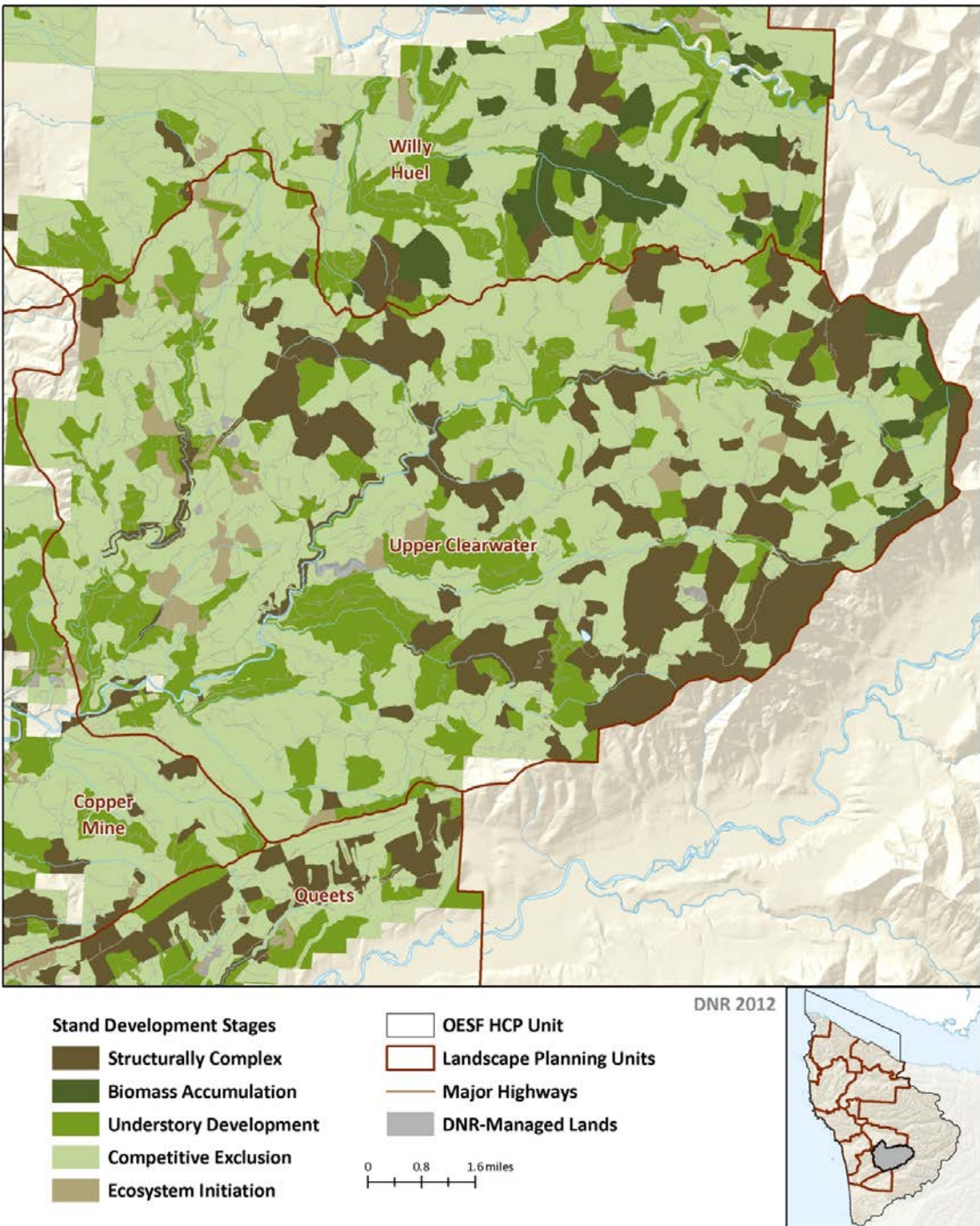
Map M-110. Stand Development Stages, Sekiu Landscape, No Action Alternative, Decade 9



Map M-111. Stand Development Stages, Sekiu Landscape, Landscape Alternative, Decade 9

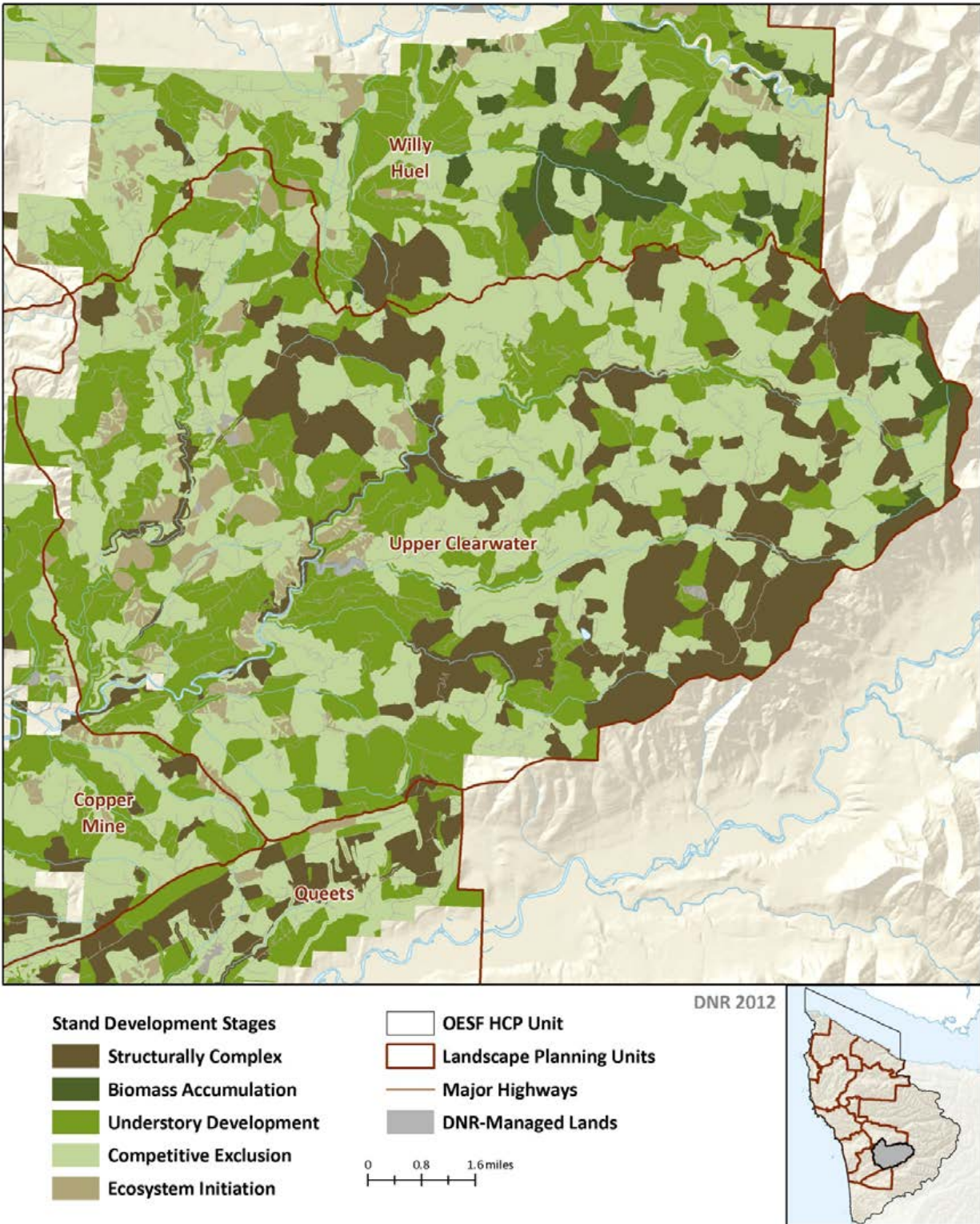


Map M-112. Stand Development Stages, Clearwater Landscape, Current Conditions

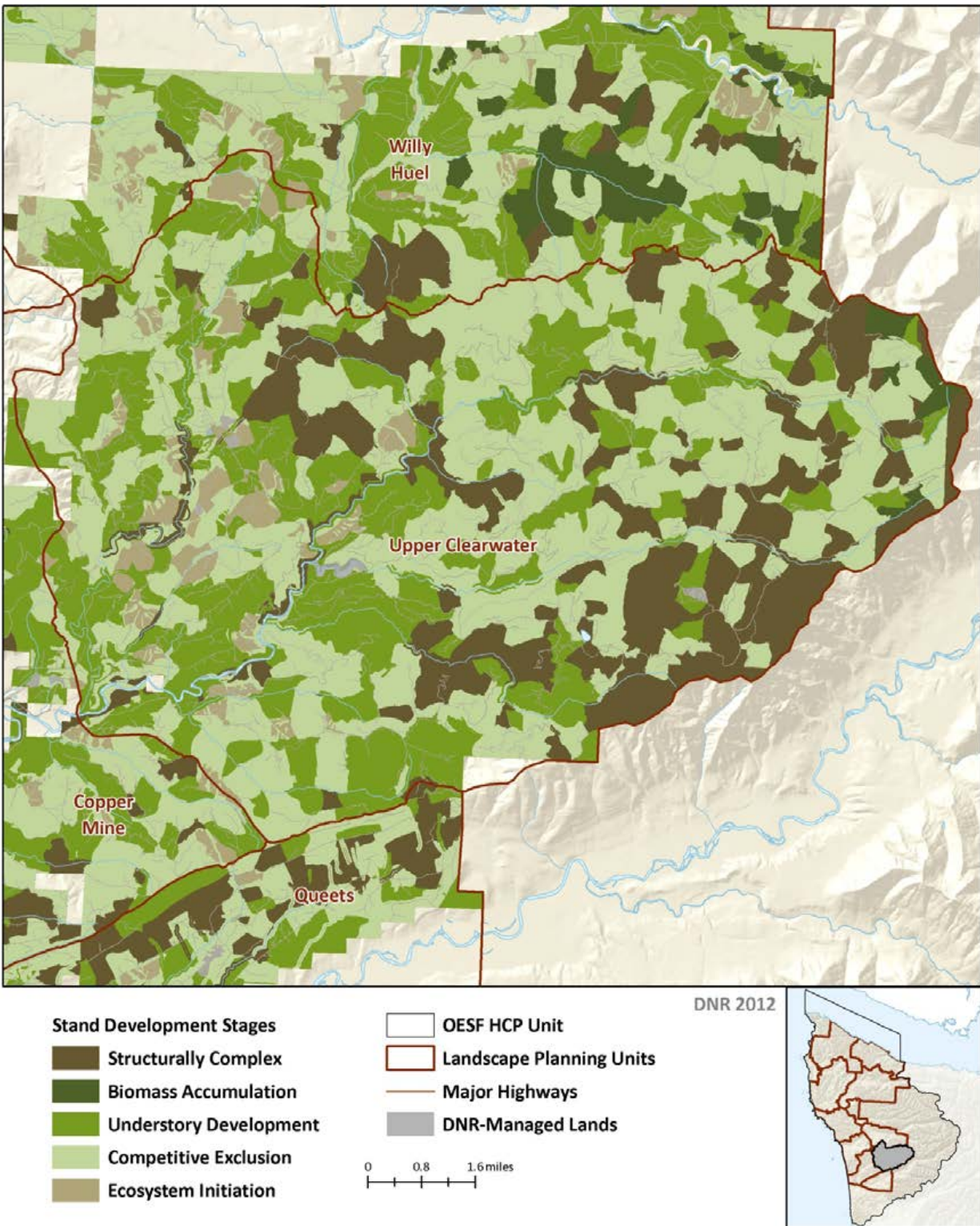




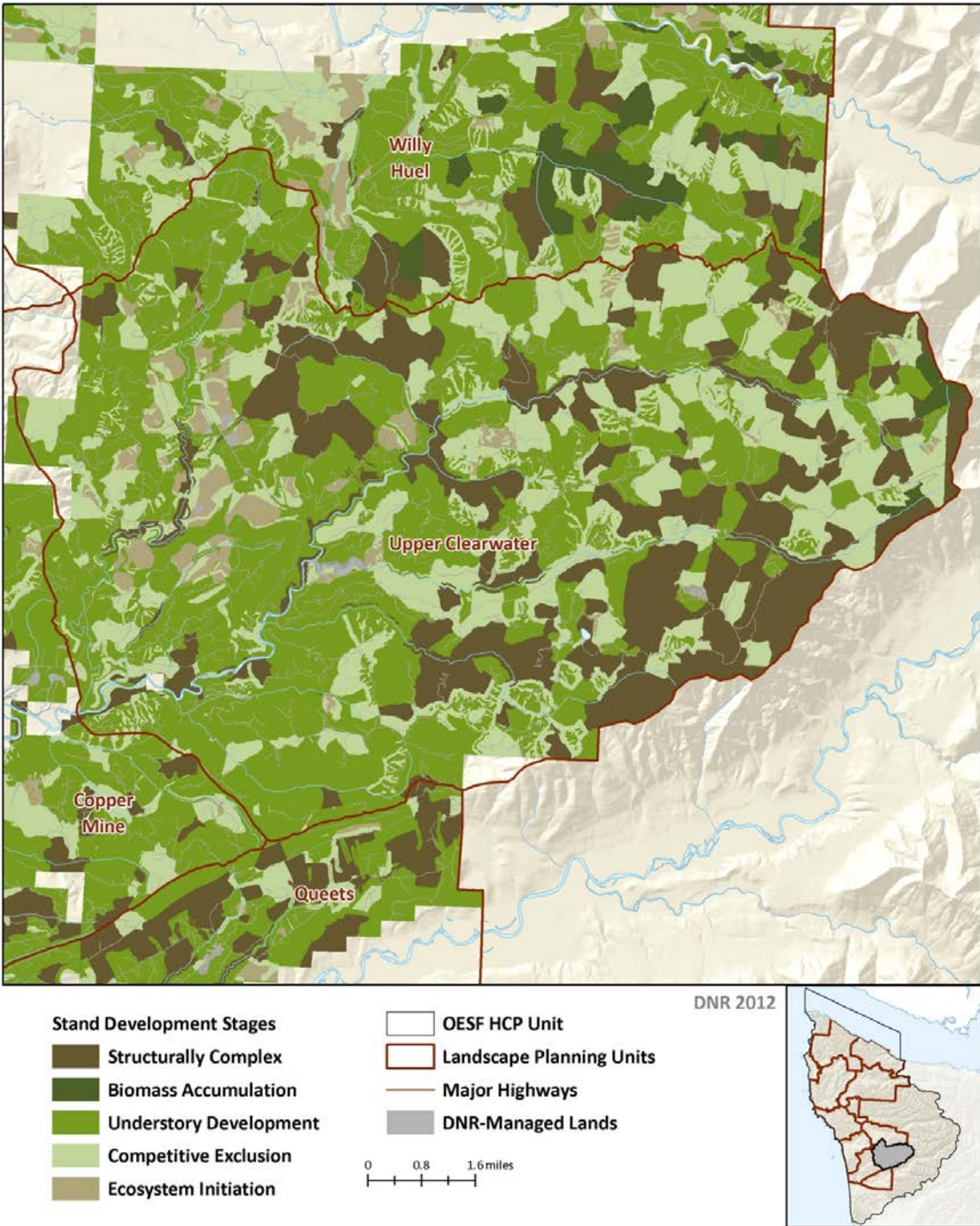
Map M-113. Stand Development Stages, Clearwater Landscape, No Action Alternative, Decade 1



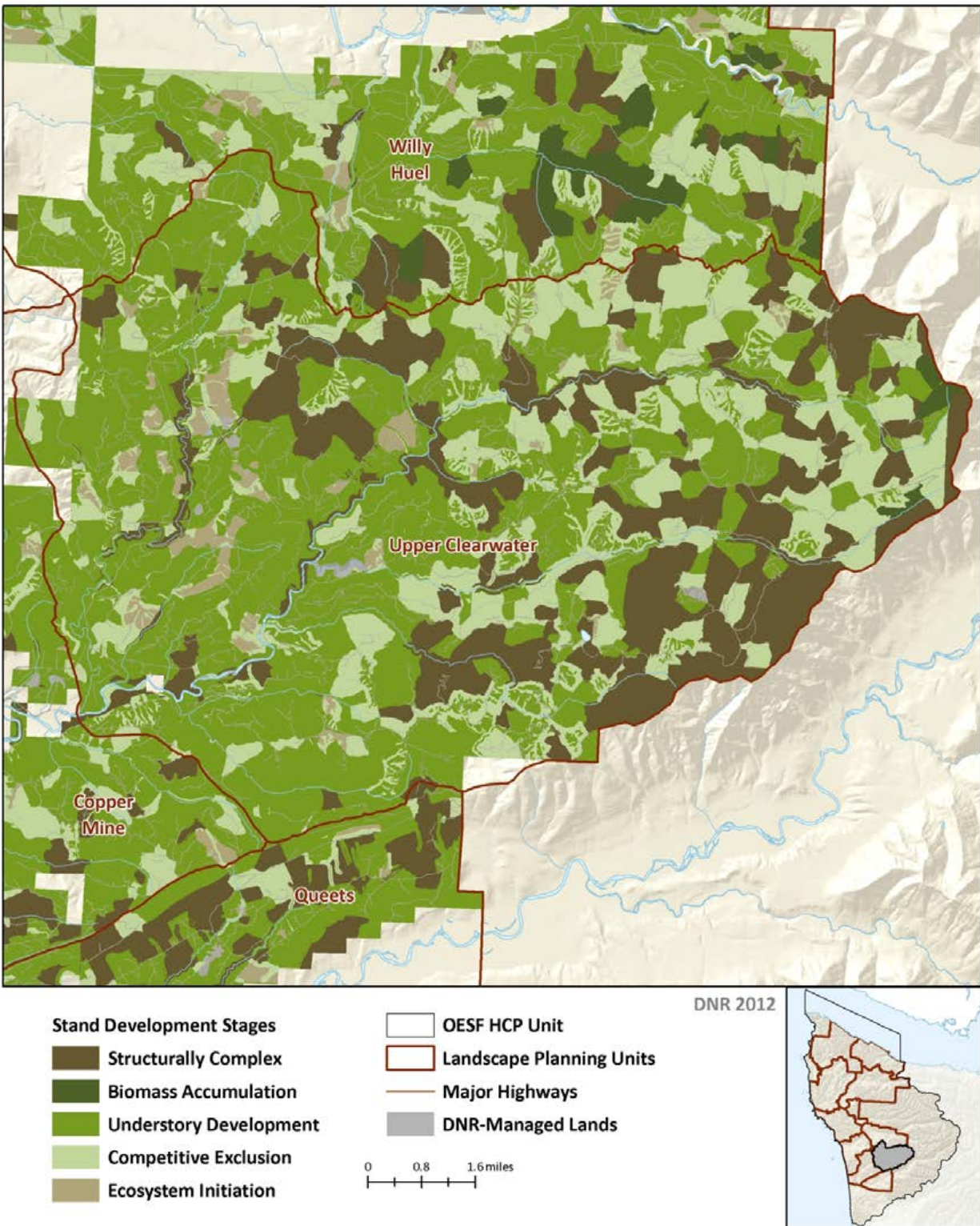
Map M-114. Stand Development Stages, Clearwater Landscape, Landscape Alternative, Decade 1



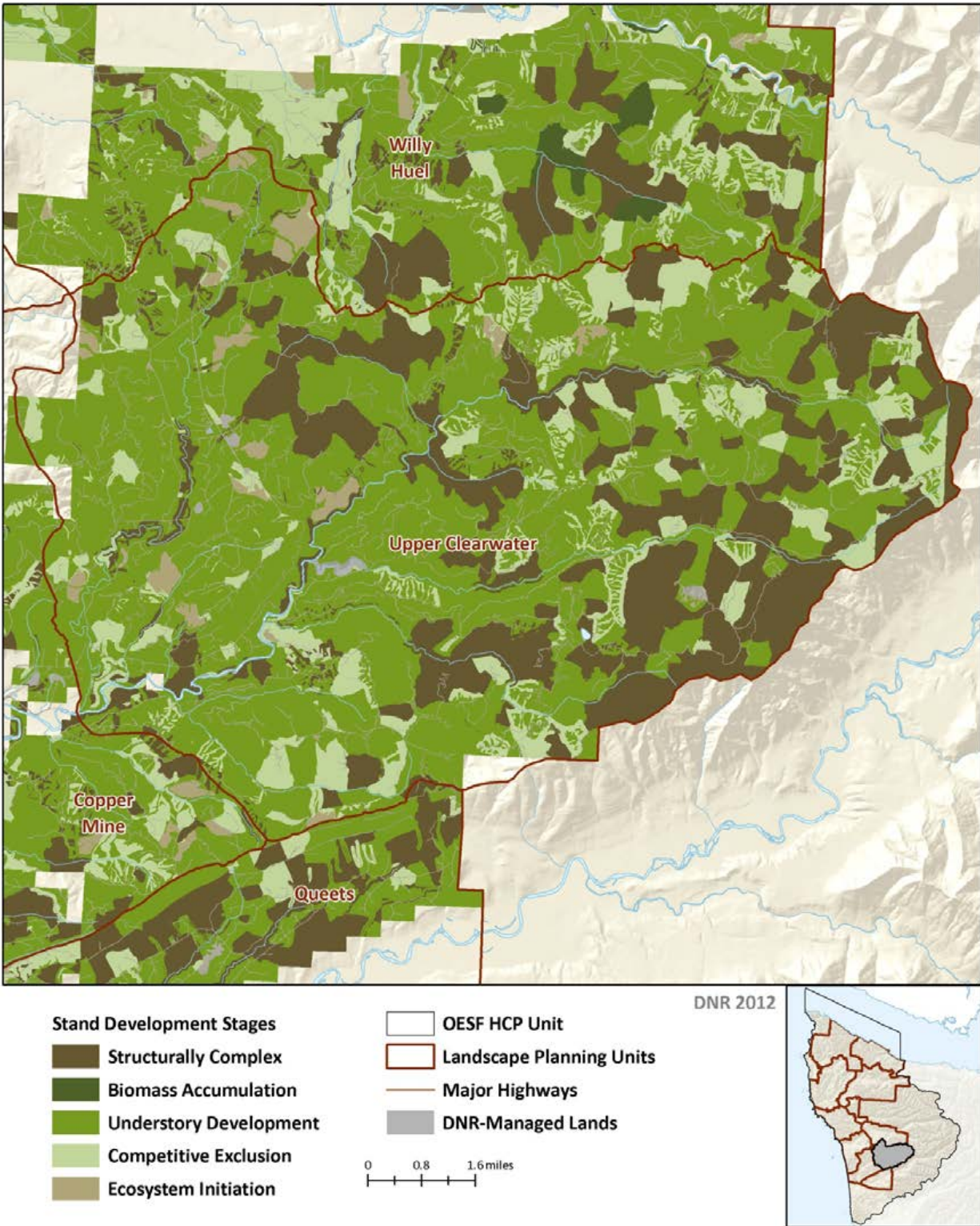
Map M-115. Stand Development Stages, Clearwater Landscape, No Action Alternative, Decade 6



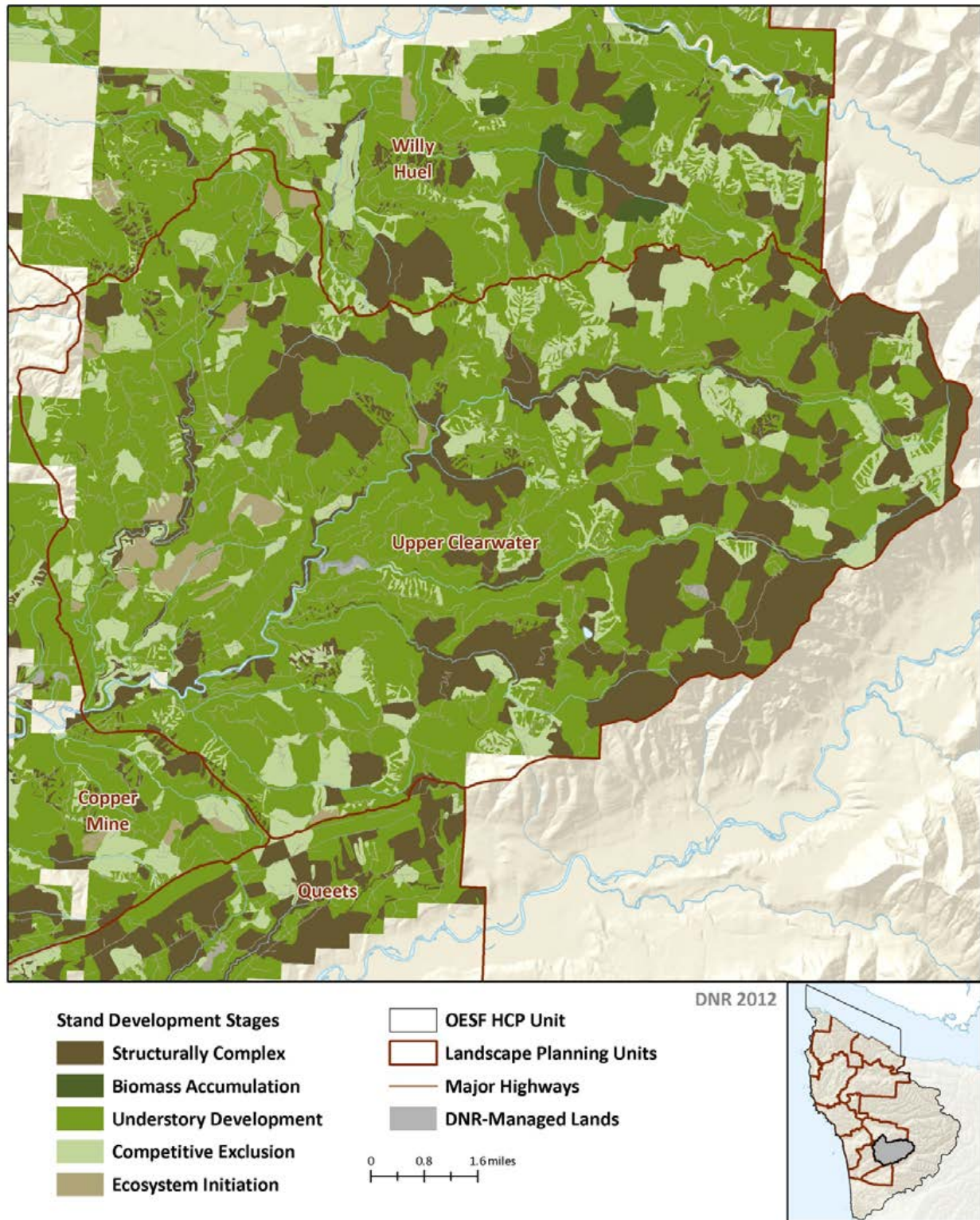
Map M-116. Stand Development Stages, Clearwater Landscape, Landscape Alternative, Decade 6



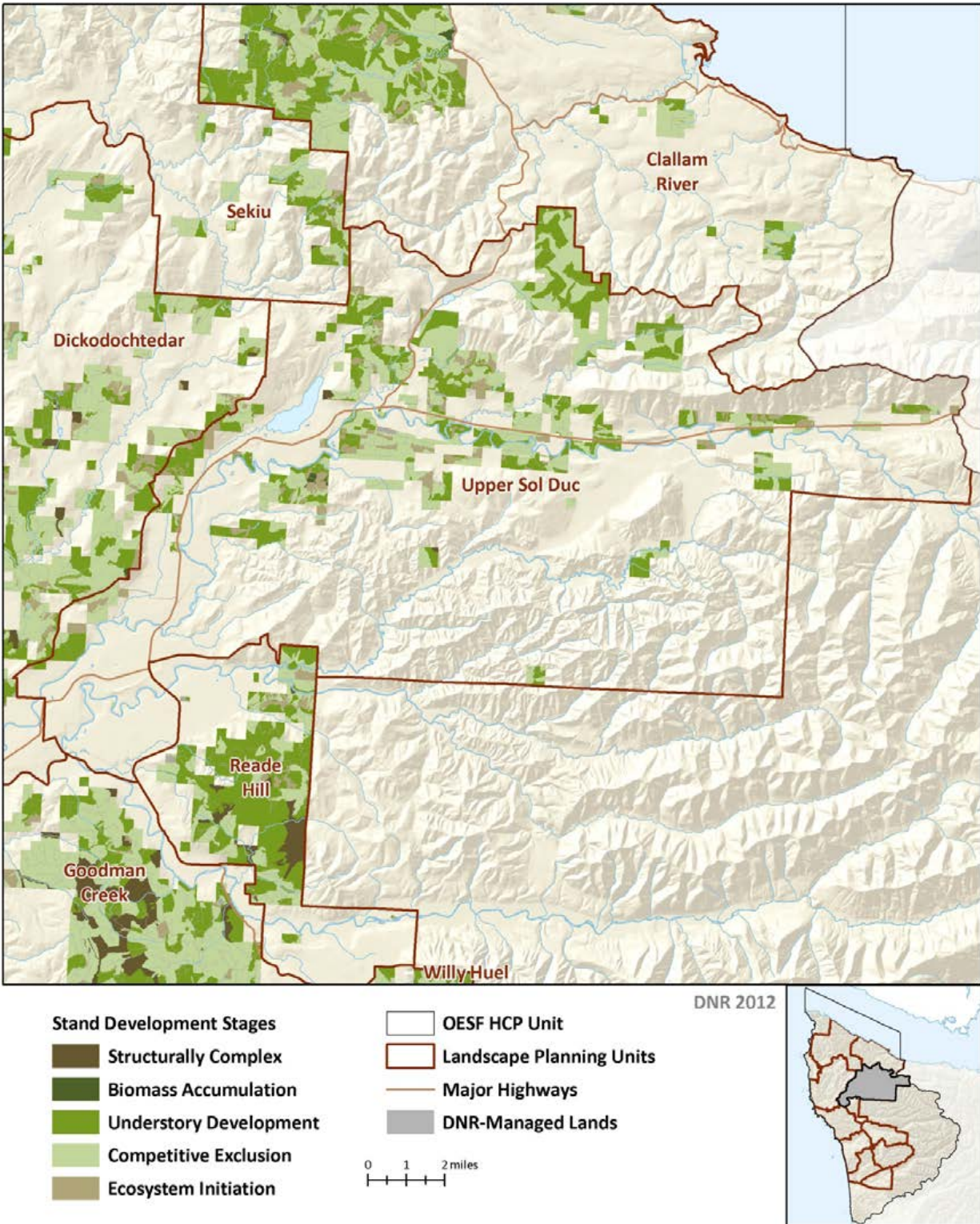
Map M-117. Stand Development Stages, Clearwater Landscape, No Action Alternative, Decade 9



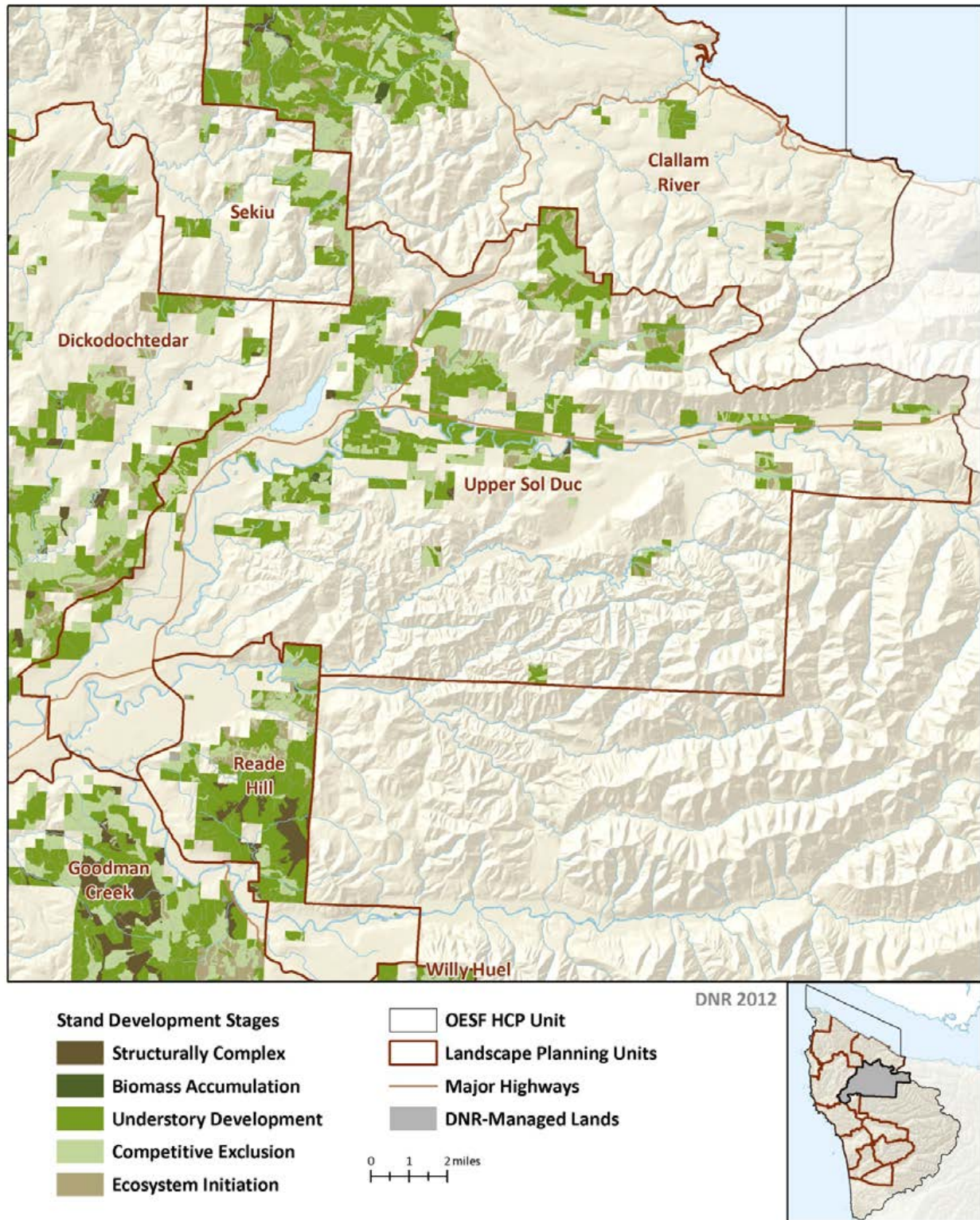
Map M-118. Stand Development Stages, Clearwater Landscape, Landscape Alternative, Decade 9



Map M-119. Stand Development Stages, Sol Duc Landscape, Current Conditions

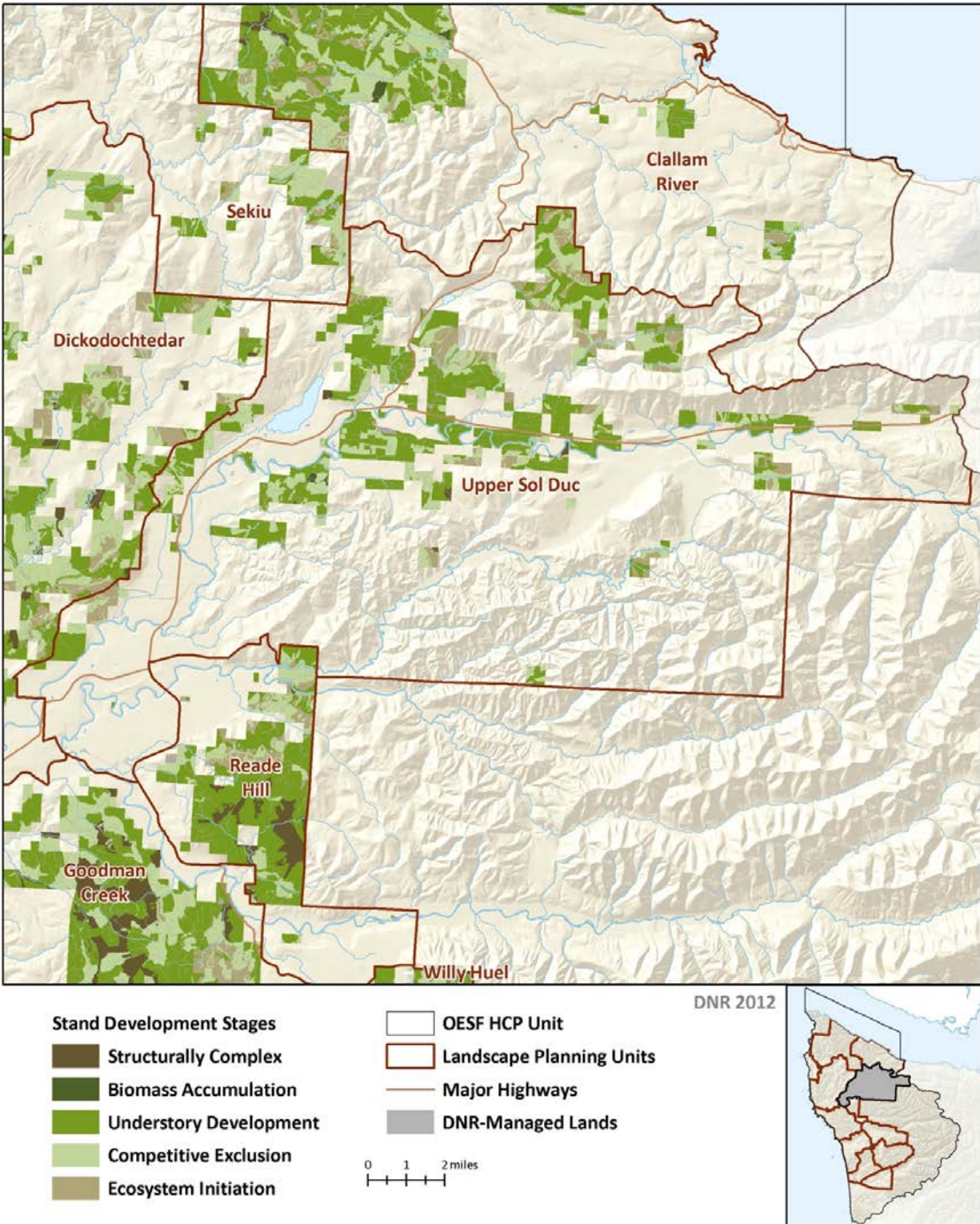


Map M-120. Stand Development Stages, Sol Duc Landscape, No Action Alternative, Decade 1

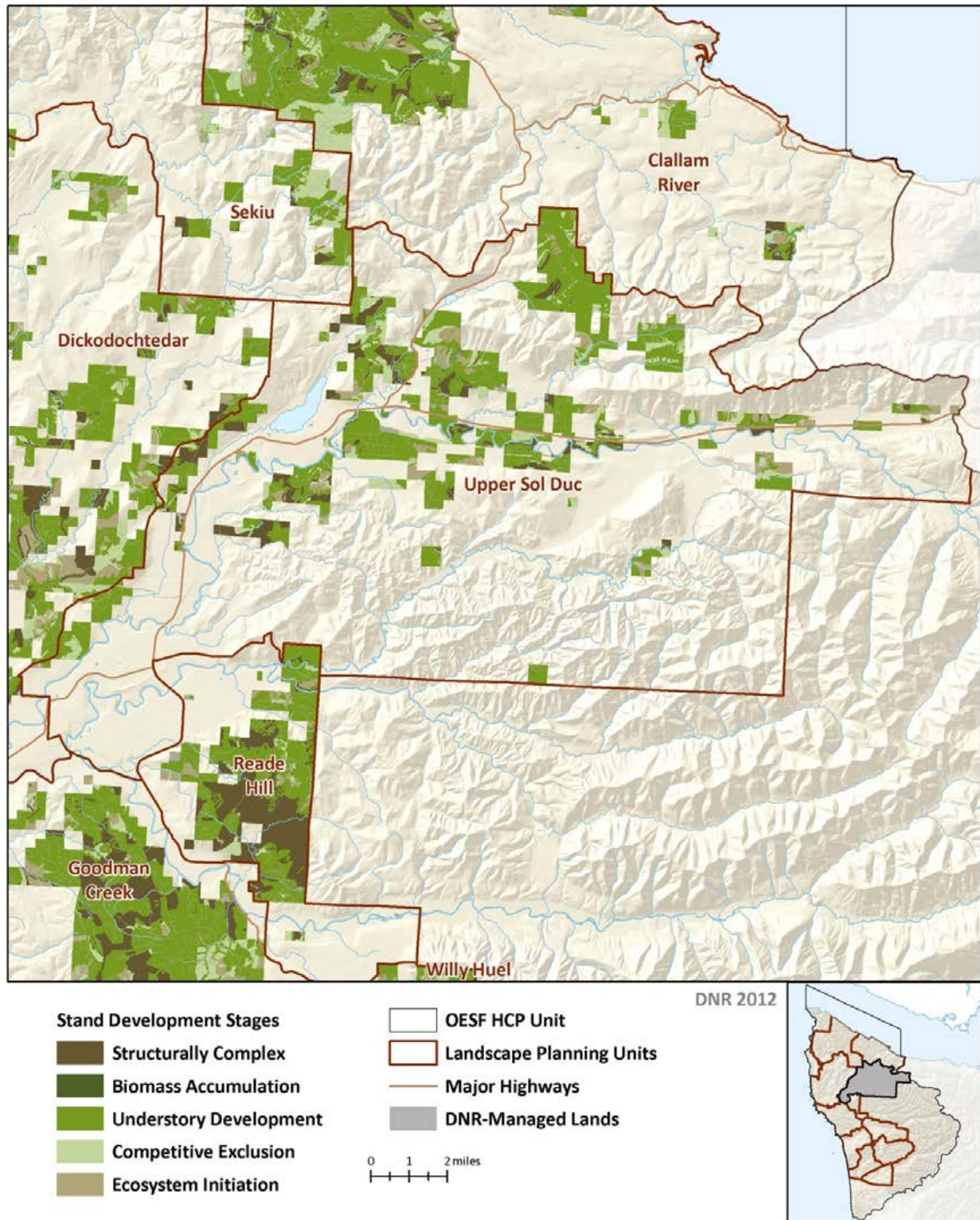




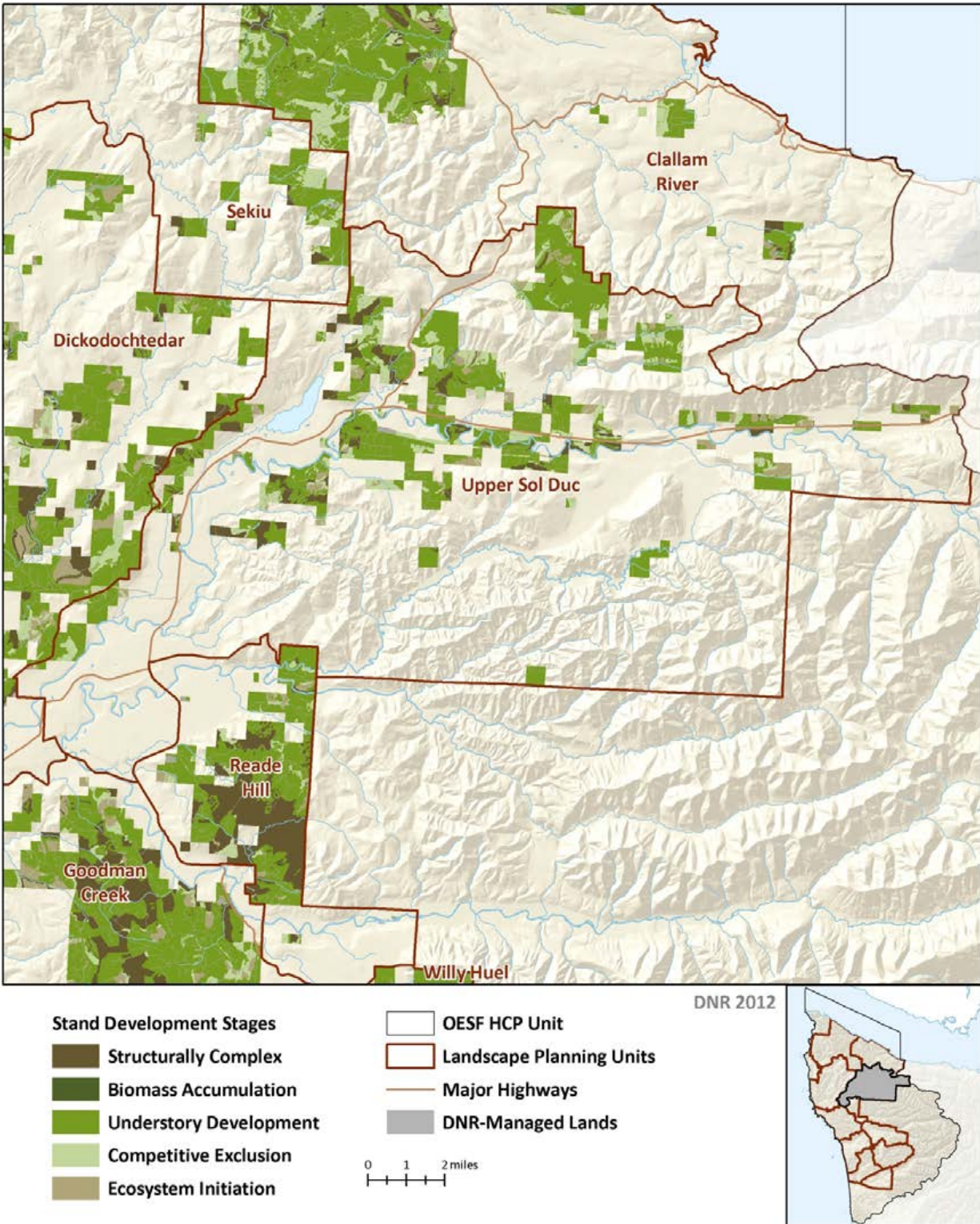
Map M-121. Stand Development Stages, Sol Duc Landscape, Landscape Alternative, Decade 1



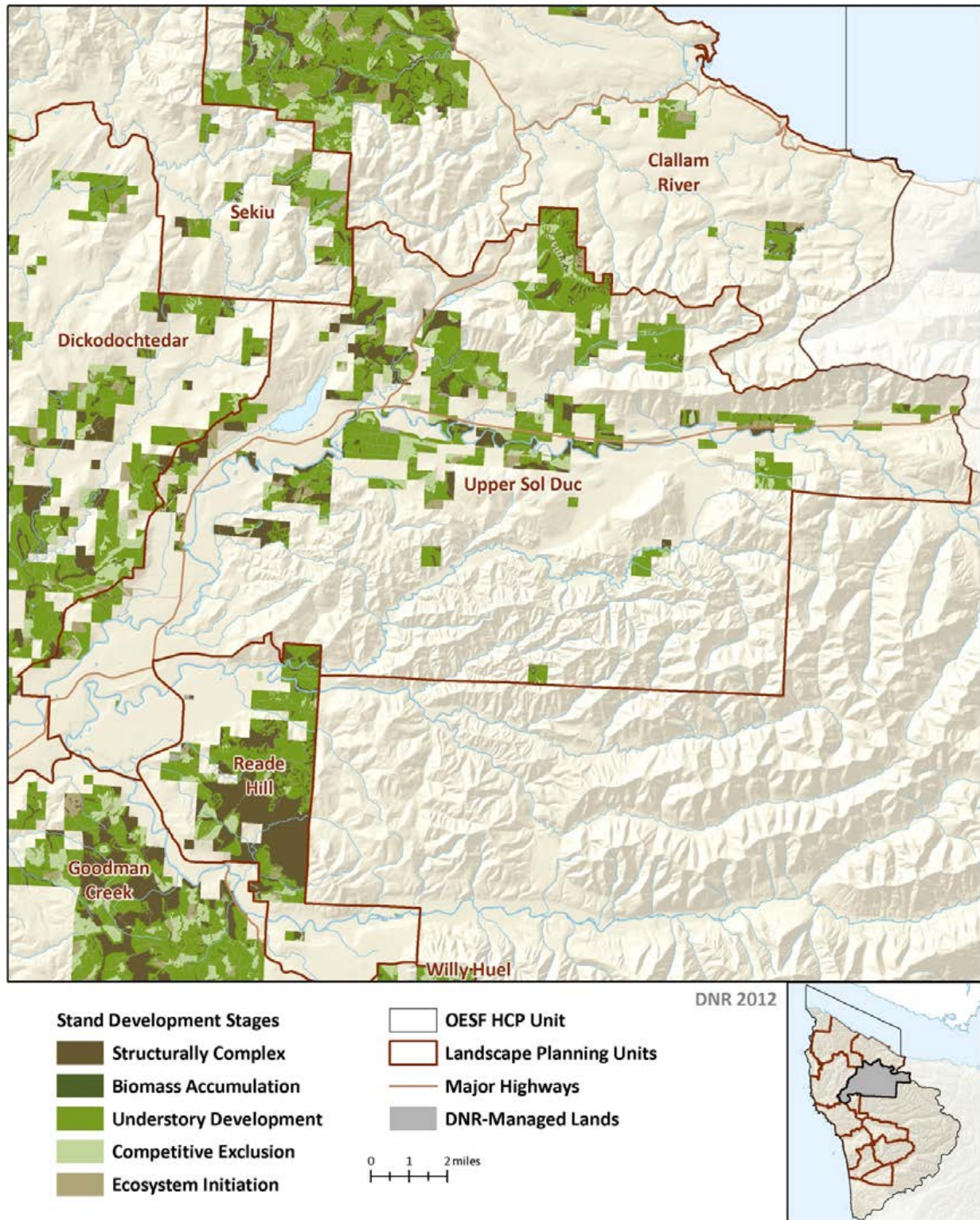
Map M-122. Stand Development Stages, Sol Duc Landscape, No Action Alternative, Decade 6



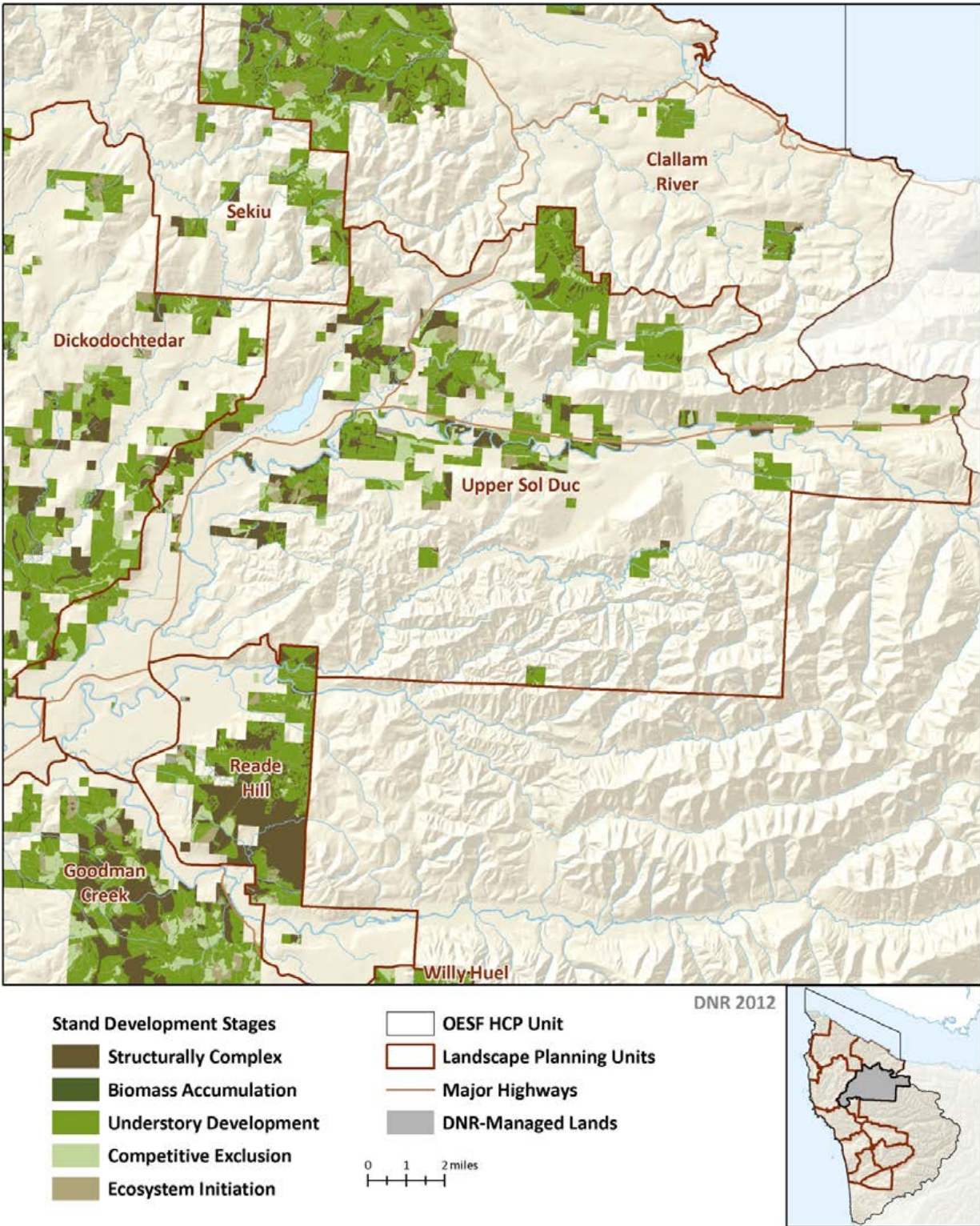
Map M-123. Stand Development Stages, Sol Duc Landscape, Landscape Alternative, Decade 6



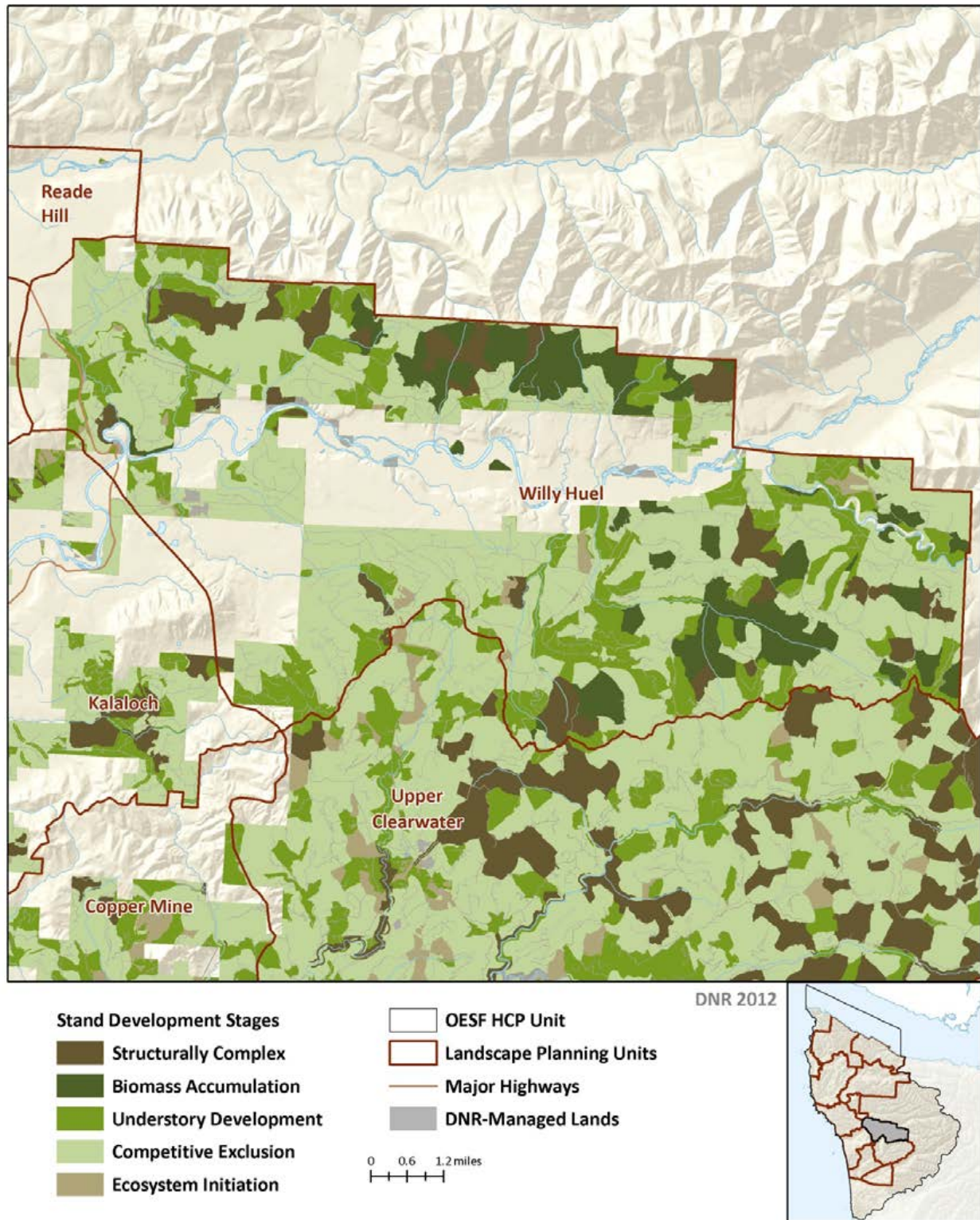
Map M-124. Stand Development Stages, Sol Duc Landscape, No Action Alternative, Decade 9



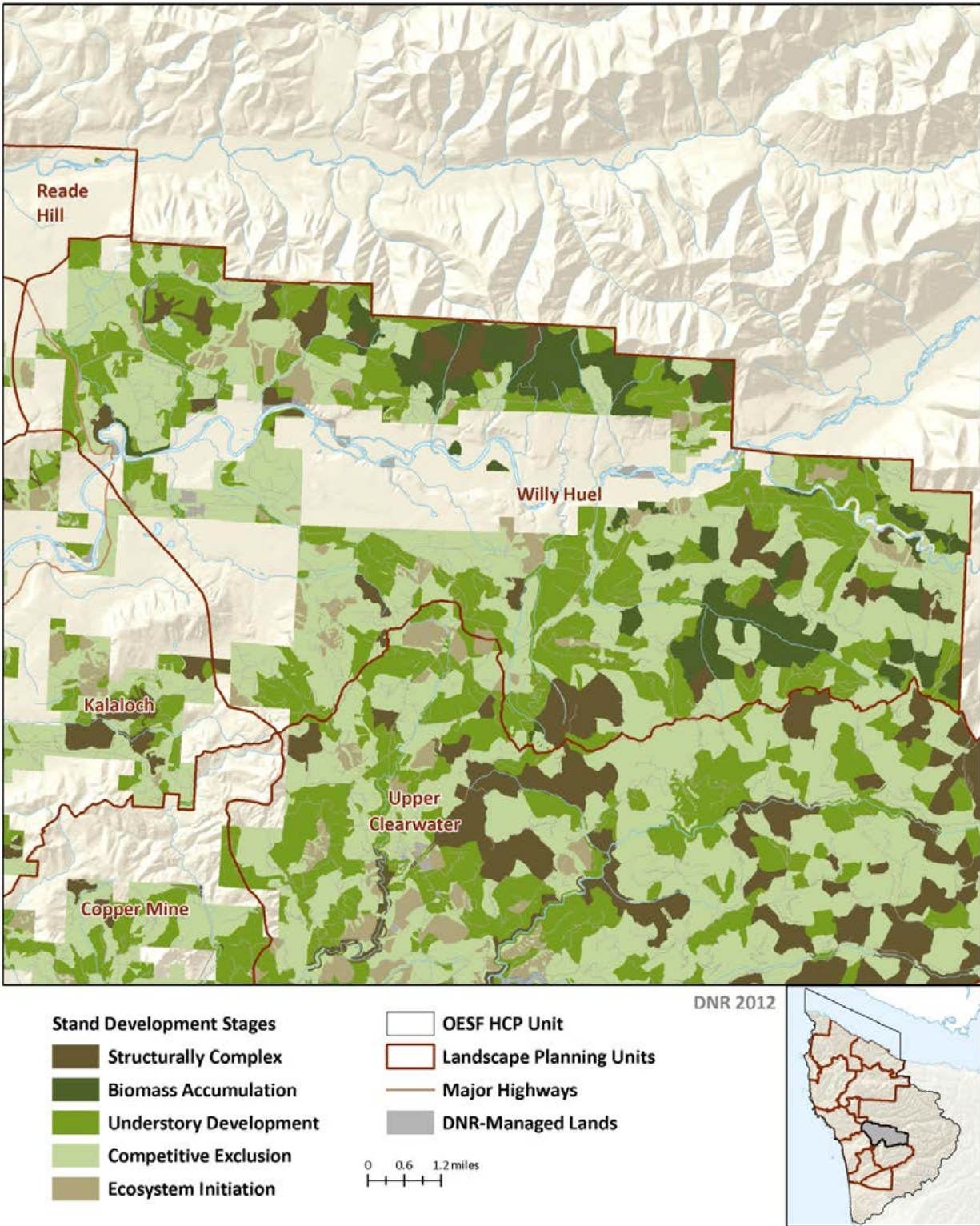
Map M-125. Stand Development Stages, Sol Duc Landscape, Landscape Alternative, Decade 9



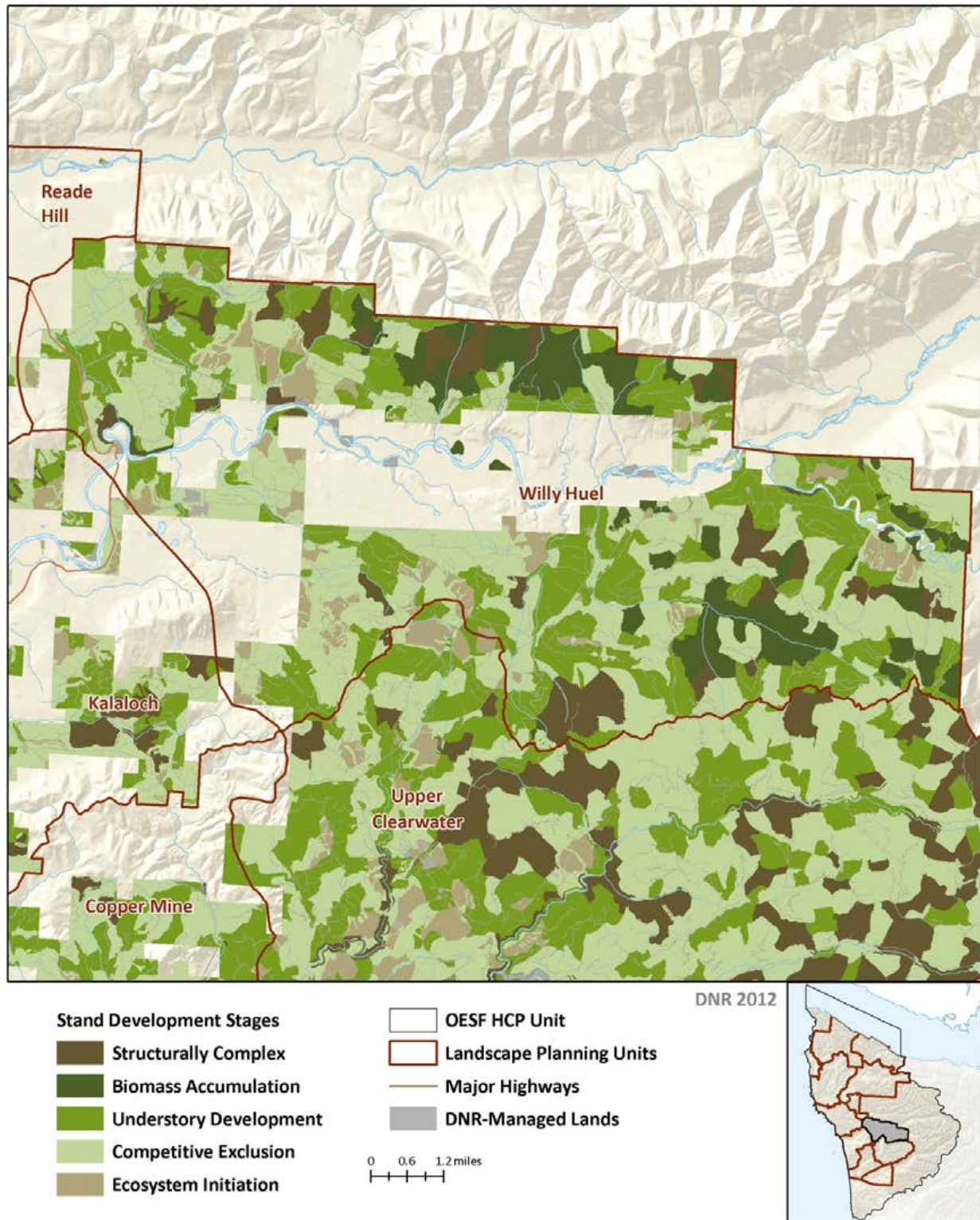
Map M-126. Stand Development Stages, Willy Huel Landscape, Current Conditions



Map M-127. Stand Development Stages, Willy Huel Landscape, No Action Alternative, Decade 1

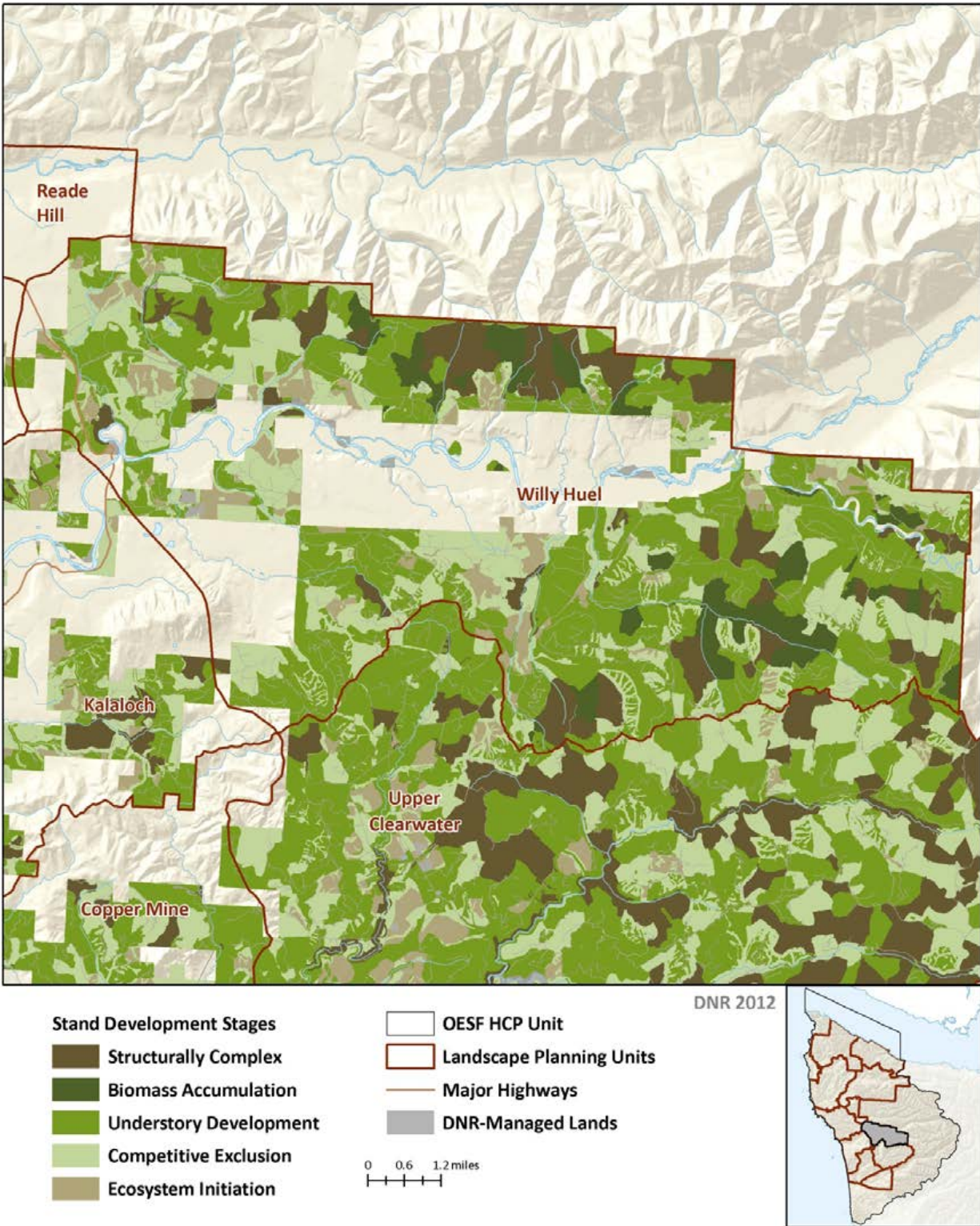


Map M-128. Stand Development Stages, Willy Huel Landscape, Landscape Alternative, Decade 1

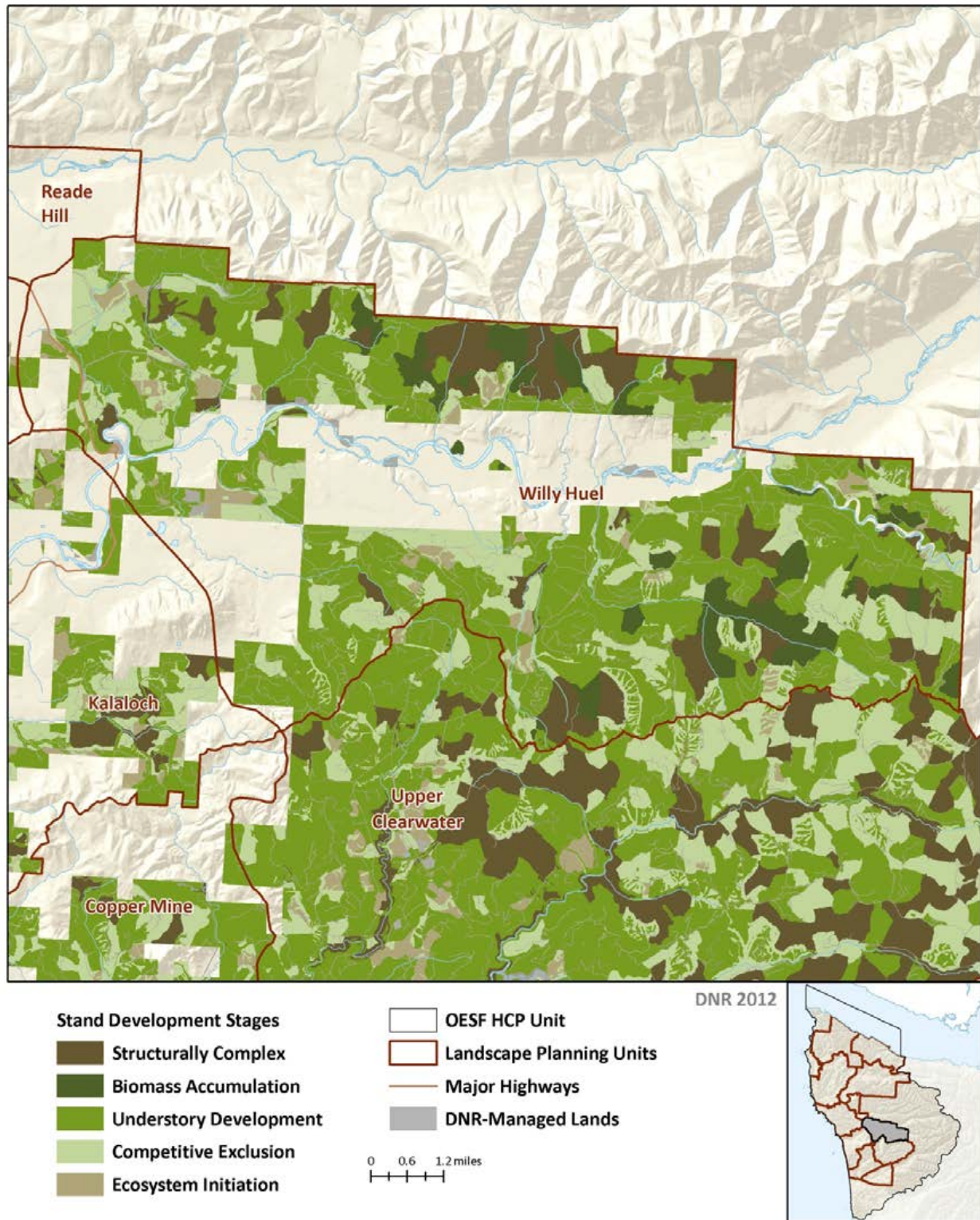




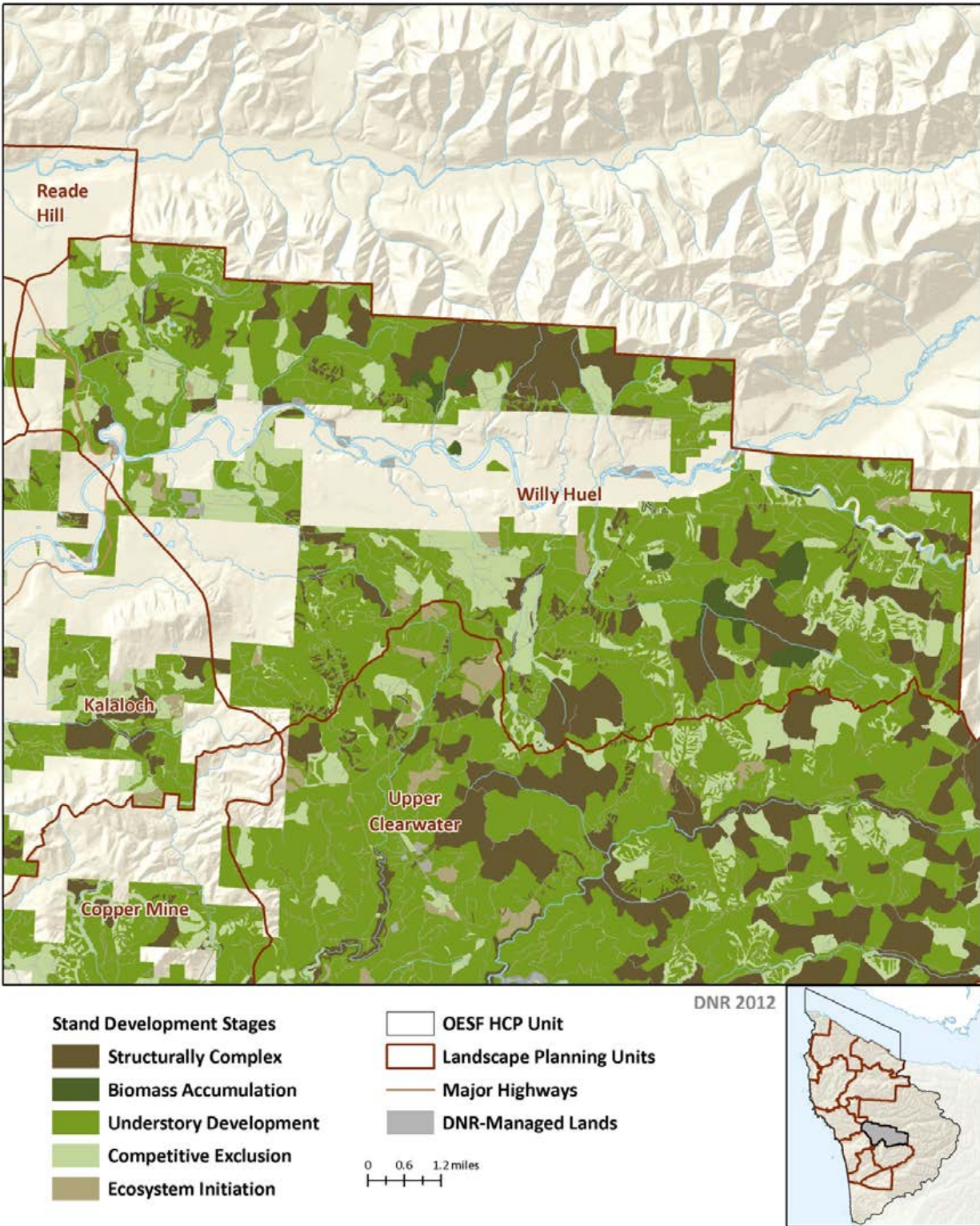
Map M-129. Stand Development Stages, Willy Huel Landscape, No Action Alternative, Decade 6



Map M-130. Stand Development Stages, Willy Huel Landscape, Landscape Alternative, Decade 6



Map M-131. Stand Development Stages, Willy Huel Landscape, No Action Alternative, Decade 9



Map M-132. Stand Development Stages, Willy Huel Landscape, Landscape Alternative, Decade 9

