



# Public Auction Sale of Timber

## February 2020

Book 1008



# IMPORTANT NOTICES

## *Natural Resources (DNR)*

### **Governmental Regulatory Actions or Orders**

The purchaser assumes the risk of liabilities related to regulatory actions or orders by any government agency that may affect the operability of these timber sales. Such regulatory actions or orders include, but are not limited to, actions taken pursuant to the State Forest Practices Act, Chapter 76.09 RCW, and the Federal Endangered Species Act, 16 U.S.C. §§ 1531-1544. Please see timber sale contract clauses G-066 and G-220 for further information.

### **Threatened and Endangered Species**

DNR cannot verify the presence or absence of any threatened or endangered species that may affect the operability of the timber sale. Purchasers must rely on their own assessments.

### **Export Restricted**

All timber purchased under these state DNR contracts shall not be exported outside of the United States until the timber has been processed. Purchasers shall not violate any of the prohibitions in WAC 240-15-015 (relating to the prohibitions on export and substitution), WAC 240-15-025 (relating to reporting requirements), and WAC 240-15-030 (relating to enforcement). If purchasers knowingly violate WAC 240-15-015, purchasers shall be barred from bidding on or purchasing export restricted timber as provided.

### **Cover photos**

Timber Sales in this book are from state trust lands, managed to help build K-12 public schools, state universities, colleges, prisons, mental hospitals, the state Capitol; and to support local services in many counties.

**Top right:** Landscape view of DNR-managed trust lands in western Washington. Photo courtesy of DNR staff.

**Second down right:** Timber harvest operations on DNR-managed trust land. Photo courtesy of DNR staff.

**Third down right:** Log truck loaded with timber harvested from DNR-managed trust land. Photo courtesy of DNR staff.

**Bottom right:** Marcus Whitman Elementary School in Richland Washington. Photo courtesy of Richland School District.

**Bottom middle:** Storytime at the Shelton Timberland Library. Photo courtesy of Timberland Regional Library.

**Bottom left:** Douglas-fir seedlings growing at the Webster Nursery. Many of these seedlings will be planted following timber harvest on DNR-managed trust lands. Photo courtesy of DNR staff.

## Table of Contents

Certification Opportunities for DNR Timber Purchasers	Page 3
Bidder/Purchaser Auction and Bidding Information	Page 5
Summary of All Sales Being Offered in February	Page 11
Pyramid Peak	Page 13
Sledgehammer VRH RMZ	Page 19
Chupacabra Sorts	Page 23
Youbetcha	Page 31
Basaltamuch	Page 39
Wolverine	Page 45
Rail Splitter	Page 51
Tide Podz Sorts	Page 55
Sky Rider VDT VRH	Page 61
Kitten Kaboodle WMZ VRH RMZ	Page 67
Chameleon	Page 75
Cicada Egg Roll Sorts	Page 83
Buckingham Green	Page 91
Q Neon	Page 95
Sealed Bid Form and Instructions	Page 105
Statewide Bid Bond and Instructions	Page 107
Timber Sale per Sale Bid Bond and Instructions	Page 111
Log Sort Sealed Bid Form and Instructions	Page 115







## **Certification Opportunities for DNR Timber Purchasers**

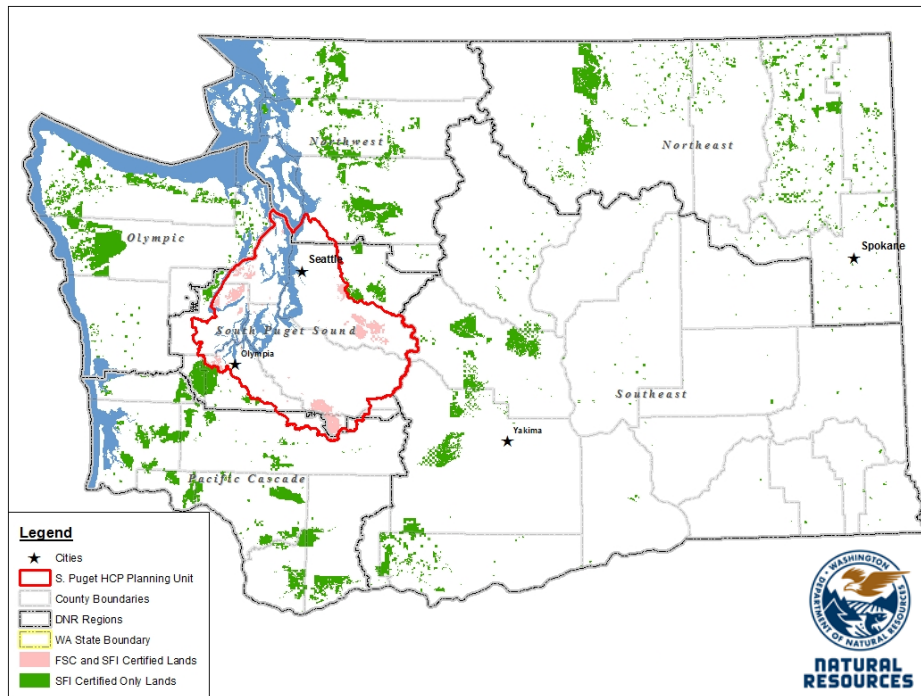
Certified forests are grown to an approved set of standards which demonstrate environmentally responsible, socially beneficial, and economically viable management practices that promote responsible forestry. This unique commitment to responsible forestry recognizes that forest landowners play a critical role in ensuring the long-term health and sustainability of our forests.

Forest Stewardship Council® (FSC®) is an independent, non-profit organization that promotes responsible management of the world's working forests through the development of forest management standards, a voluntary certification system, and trademarks that provide recognition and value to products bearing the FSC label in the marketplace. FSC standards ensure forestry is practiced in an environmentally responsible, socially beneficial, and economically viable way.

Sustainable Forestry Initiative Inc. is an independent, non-profit organization internationally endorsed and accepted around the world. The Sustainable Forestry Initiative® (SFI) program is based on the premise that responsible environmental behavior and sound business decisions can coexist. Its three-chamber Board of Directors governs all aspects of the SFI® program, with equal representation from the environmental, economic, and social sectors.

Currently, all Department of Natural Resources (DNR)-managed forestlands and conservation areas in Washington State are certified under the SFI program Standard. Forestlands within DNR's South Puget Habitat Conservation Plan Planning Unit, located within parts of King, Pierce, Thurston, Lewis, Kitsap, and Mason counties, are dually certified under both the FSC-US Forest Management Standard and the SFI program Standard.

Certification under each standard involves an inspection audit of the landowner's forest management activities by an independent, accredited third-party to verify that it meets specified forest management principles. If the forest unit complies with the specific standard, the landowner receives a certificate of conformance ensuring that responsible forestry is being practiced. Both standards encourage integration of perpetual growing and harvesting of trees with strong measures to protect wildlife, plants, soil, water, and air quality. Both standards provide a seal of approval that forests certified under these principles are well-managed. The global marketplace recognizes and endorses multiple forest certification standards. Each standard has individual market niches. By being dually certified, DNR can maximize its customer base and provide choices to the consumer.



DNR's FSC certificate number is: BV-FM/COC-080501

DNR's SFI certificate number is: PwC-SFIFM-513

DNR-managed forestlands within the South Puget Habitat Conservation Plan Planning Unit (located within parts of King, Pierce, Thurston, Lewis, Kitsap, and Mason counties) are certified as being in compliance with the Forest Stewardship US Forest Management Standard.

To learn more about chain of custody and demonstrating that your timber is derived from a responsibly managed forest and/or to learn more about becoming a participant in the FSC Program, visit <https://us.fsc.org/>.

To learn more about DNR timber sales certified under the FSC Standard, visit [www.dnr.wa.gov](http://www.dnr.wa.gov).

FSC A.C. owns all right, title, and interest in and to the Forest Stewardship Council trademarks.

All DNR-managed forested state trust lands across the state have been certified as being in compliance with the Sustainable Forestry Initiative Forest Management Standard.

To learn more about chain of custody and demonstrating that your timber is derived from a responsibly managed forest and/or to learn more about becoming a participant in the SFI program, visit [www.sfiprogram.org](http://www.sfiprogram.org).

To learn more about DNR timber sales certified under the SFI program Standard, visit [www.dnr.wa.gov](http://www.dnr.wa.gov).

SFI Marks are registered marks owned by Sustainable Forestry Initiative Inc.

**To learn more about certification on DNR-managed forested state trust lands, visit <https://www.dnr.wa.gov/programs-and-services/product-sales-and-leasing/timber-sales/forest-certification> or contact:**

**Product Sales & Leasing Division, Product Sales Section:**

Koshare Eagle, Assistant Division Manager, 360-902-1561, [koshare.eagle@dnr.wa.gov](mailto:koshare.eagle@dnr.wa.gov)  
Steve Teitzel, Operations, 360-902-1741, [steve.teitzel@dnr.wa.gov](mailto:steve.teitzel@dnr.wa.gov)

**Forest Resources Division, HCP and Scientific Consultation Section:**

Allen Estep, Assistant Division Manager, 360-902-2898, [allen.estep@dnr.wa.gov](mailto:allen.estep@dnr.wa.gov)  
Douglas Kennedy, Forest Certification Program Lead, 360-902-1283, [douglas.kennedy@dnr.wa.gov](mailto:douglas.kennedy@dnr.wa.gov)

# Washington State Department of Natural Resources (DNR)

## **Bidder's/Purchaser's Inspection of Sale Area and Forest Products**

Acreage estimates and volume estimates contained within each timber notice of sale and each timber sale contract are made only for administrative and identification purposes. Except as expressly provided by the timber sale contract, the purchaser shall be responsible for paying the entire purchase price, even if the actual acreage or timber volume varies from the estimated quantity or volume shown.

All prospective bidders have the opportunity and are expected to inspect the sale area and the forest products located thereon. Bidders shall not rely on any representations by the State including, but not limited to, acreage estimates, volume estimates, appraisal or pre-bid documentation. The successful bidder/purchaser will further warrant that they have entered the timber sale contract without any reliance upon the DNR's volume estimates, acreage estimates, appraisals, pre-bid documentation, or any other representation by the DNR.

*Any timber sale contract arising out of these public auctions will require the successful purchaser to warrant that they are entering the timber sale contract based solely upon their own judgment of the value of the forest products, formed after their own examination and inspection of both the timber sale area and the forest products being sold.*

## **Exclusion and Disclaimer of Warranties**

The PARTIES AGREE that the IMPLIED WARRANTIES OF MERCHANTABILITY AND FITNESS FOR A PARTICULAR PURPOSE, and ALL OTHER WARRANTIES EXPRESS OR IMPLIED, ARE EXCLUDED from this transaction, and shall not apply to the goods sold. For example, THE FOLLOWING SPECIFIC MATTERS ARE NOT WARRANTED, and are EXCLUDED from this transaction:

- a. ***The merchantability of the forest products.*** The use of the term "merchantable" in any document is not intended to vary the foregoing.
- b. ***The condition of the forest products.*** All forest products will be conveyed "AS IS."
- c. ***The acreage contained within any sale area.*** Any acreage descriptions appearing in the timber notices of sale, timber sale contract, timber sale map or other documents are estimates only, provided solely for administrative and identification purposes.
- d. ***The volume, quality, or grade of the forest products.*** The descriptions of the forest products to be conveyed are estimates only, made solely for administrative and identification purposes.
- e. ***The correctness of any soil or surface conditions, presale construction appraisals, investigations, and all other pre-bid documents prepared by or for the State.*** These documents have been prepared for the State's appraisal purposes only.
- f. ***That the sale area is free from threatened or endangered species, or their habitat.*** The State is not responsible for any interferences with forestry operations that result from the presence of any

threatened or endangered species, or the presence of their habitat, within the sale area.

g. *That the forestry operations to be performed under this contract will be free from regulatory actions by governmental agencies.* The State is not responsible for actions to enforce regulatory laws, such as the Washington Forest Practices Act (Chapter 76.09 RCW), taken by the Department of Natural Resources or any other agency that may affect the operability of these timber sales.

h. Items contained in any other documents prepared for or by the State.

Please also see timber sale contract clause G-060 for further information.

## **BIDDING PROCEDURES FOR TIMBER AUCTIONS**

*The general requirements that follow are a part of all Timber Notices of Sale to be auctioned by the Department of Natural Resources (DNR).*

### **General Information**

*The State reserves the right to waive minor irregularities and the right to reject any or all bids.*

A. This book contains the timber notices of sale and maps for each timber sale scheduled to be auctioned. More specific information can be obtained by contacting the appropriate region office at the number listed on the back cover of this book.

B. The timber notice of sale is a summary of sale information. For more specific information, interested parties are encouraged to view the Appraisal Packets on the DNR Internet Site @ [www.dnr.wa.gov](http://www.dnr.wa.gov), this will take you directly to the Product Sales Section. The Appraisal Packets contain **DRAFT** copies of the timber notice of sale, map, contract, road plan, cruise data, precruise and cruise narrative, Forest Practices Application (FPA).

C. The sale preview packets may be obtained at no charge for individual sales by visiting the appropriate region office.

D. Timber sale contracts contain extensive terms and conditions that will be binding upon successful high bidders. Each bidder should carefully review all terms contained in the appropriate **DRAFT** timber sale contract prior to bidding on a sale, and should review the final contract prior to signing. **DRAFT** timber sale contracts are contained in the preview and presales packets and are available upon request at the respective region office.

E. Sales advertised in this book have not been approved by the Board of Natural Resources and are subject to the Board's approval before they will be sold. The Board meets and approves sales approximately six weeks prior to auction. All sales are subject to confirmation by the DNR under RCW 79.15.120.

F. The State does not guarantee the accuracy of any information contained herein pertaining to particular sales. Therefore, all prospective purchasers are expected to make their own independent inspections and appraisals prior to bidding.

G. If any conflict exists between the information in the Timber Notice of Sale, timber sale map,

sale preview packets and that in the timber sale contract, the **signed contract will prevail**.

H. Purchasers must pay the Forest Excise Tax on the bid price, permanent road construction costs, and other considerations. The tax rate is 5% without the EARR credit and 4.2% with the credit. For more information contact the Department of Revenue, Forest Tax Section at 1-800-548-8829.

I. **Within 30 days of sale confirmation, the apparent high bidder will provide to the State the Performance Security** specified on each Notice of Sale. **The successful bidder also agrees to return a signed contract to the State within 30 days of confirmation.** Failure to provide a signed contract to the state within 30 days of confirmation may result in a loss of bidder's rights to the products sold and forfeiture of initial deposit moneys.

J. Each DNR region office has information about sales offered in that region. For further information, contact the respective DNR region office. Region office addresses and telephone numbers appear on the back cover of this booklet.

K. The purchaser assumes the responsibility for any costs associated with extra maintenance or repair levied by a county for any county road used by the purchaser.

## **Bidding Process**

A. All timber will be auctioned using the sealed bid method.

B. Bids submitted on day of auction must be in the bid box at the specified auction location before 10:00 a.m. The respective DNR region office must receive mailed bids by 4:30 p.m., on the last business day before the auction. Bidders assume all risk for the method of delivery.

C. The DNR has the right to reject bid forms that are completed incorrectly. *All bid forms must have an original signature on behalf of the person or entity submitting the bid, and must be on the form provided in this booklet or a photocopy thereof. Revised documents are not permissible.* Bidding instructions are on the back of the Sealed Bid Form. A bid deposit must be included in the sealed bid envelope unless using a Timber Sale Statewide Bid Bond.

D. All bids must include the completed Sealed Bid Form and bid deposit.

E. Bids will be opened in each respective region in the order in which sales appear in the Public Auction Sale of Timber book (alphabetically by county and by agreement number). Sales added after the book is printed will be inserted to retain this order. Sort sales may be auctioned out of this sequence at the State's convpignce.

F. If a tie bid occurs, the names of the tie bidders will be placed in a hat and the successful bidder will be determined by a drawing.

G. For sales offered on a stumpage basis, the apparent high bidder on a particular sale will have the option of withdrawing additional sealed bids submitted for any remaining sales to be auctioned. The apparent high bidder must exercise this option within two minutes after the apparent high bidder is announced. **This option is not available for sales offered on a delivered basis.**



## **Auction Time and Location**

Auctions will start at 10:00 a.m. and close at 4:00 p.m. on the date and at the location specified in each Timber Notice of Sale.

## **Bid Deposits**

- A. Required bid deposits are listed on each Timber Notice of Sale.
- B. Bid deposits must be in the form of cash, certified check, cashiers' check, money order or bid bond.
- C. Bid bonds may be either a Timber Sale Statewide Bid Bond or a Timber Sale Per Sale Bid Bond.
- D. All bid deposits shall be submitted by the person or entity submitting the bid and made payable to the Department of Natural Resources. **Third party deposits will not be accepted.**

## **Timber Sale Per Sale Bid Bonds**

- A. The Per Sale Bid Bond shall guarantee payment of the bid deposit **within ten days of auction.**
- B. The balance between the bid bond and the Initial Deposit payment is due **by 4:30 p.m., on the day of auction.**
- C. Additional forms and instructions for a Per Sale Bid Bond are available at any DNR region office.

## **Timber Sale Statewide Bid Bond**

- A. Statewide Bid Bonds shall guarantee payment of the Initial Deposit on any statewide timber sale while the bond is in effect.
- B. The Statewide Bid Bond must be received by the Department of Natural Resources, Product Sales and Leasing Division, P.O. Box 47014, Olympia, Washington, 98504-7014, ten days in advance of the auction date. The bond shall be in the amount of \$150,000.00.
- C. Successful bidders using a Statewide Bid Bond must pay the total Initial Deposit payment (10% of the total bid price) **by 4:30 p.m., on the day of the auction.**
- D. A Statewide Bid Bond cannot be used to secure the Initial Deposit payment due the day of auction.
- E. Additional forms and instructions for a statewide bid bond are available at any DNR region office.

## **Payments**

The initial deposit for a sale is 10% of the total bid value as submitted by the apparent high bidder (25% if the bidder is a defaulter as defined under WAC 332-140-300) and never less than \$5,000.00 for lump sum sales. For Lump Sum sales appraised at less than \$5,000.00, the entire bid value is due on day of auction.

- A. Apparent high bidders using cash, certified check, cashiers' check or money order as a bid deposit must pay the total Initial Deposit amount by 4:30 p.m. on auction day.
- B. Apparent high bidders using a Timber Sale Per Sale Bid Bond as a bid deposit must pay the difference between the bid deposit and the total initial deposit by 4:30 p.m., on the day of auction. The bid bond amount must be replaced with a certified check, cashiers' check, bank draft, cash, money order, or wire transfer within ten days of the auction.
- C. Apparent high bidders using a Timber Sale Statewide Bid Bond must pay the entire Initial Deposit amount by 4:30 p.m. on the day of auction.

## **Fees due on the day of sale must be paid by 4:30 p.m.**

All payments must be in the form of a certified check, cashiers' check, bank draft, cash, money order or wire transfer.

## **Eligibility to Bid**

In order to bid on State timber sales you must be:

- 18 years of age (or have a co-signer who meets the eligibility requirements)
- Licensed to do business in the State of Washington
- Eligible to bid on Export Restricted timber
- Authorized to submit bids

## **Authorized Representatives**

Company officers or company authorized representatives may bid on State sales, sign State documents, or sign checks. A list of authorized representatives and their specific authorities must be submitted, in writing, to the Department of Natural Resources, Product Sales and Leasing Division, P.O. Box 47014, Olympia, Washington, 98504-7014, ten days in advance of the auction. A company owner or officer must sign this submittal.



**Summary Report of All Sales for the Month of February 2020**

**Board Sales**

<u>County</u>	<u>Region</u>	<u>Agree #</u>	<u>FSC® Sale Name</u>	<u>Volume</u>	<u>Value</u>
Clallam	Olympic	97938	PYRAMID PEAK	4,115	\$580,000.00
Cowlitz	Pacific Cascade	97429	SLEDGEHAMMER VRH RMZ	3,190	\$753,000.00
Cowlitz	Pacific Cascade	99681	CHUPACABRA SORTS	5,720	\$3,113,630.00
Grays Harbor Thurston	South Puget	97291	YOUBETCHA	7,931	\$2,180,000.00
King	South Puget	95915	* BASALTAMUCH	5,785	\$1,849,000.00
Lewis	Pacific Cascade	98224	WOLVERINE	3,703	\$1,302,000.00
Lewis	Pacific Cascade	98509	RAIL SPLITTER	4,212	\$1,070,000.00
Lewis Grays Harbor	Pacific Cascade	98630	TIDE PODZ SORTS	3,142	\$1,742,660.00
Snohomish	Northwest	97430	SKY RIDER VDT VRH	4,684	\$580,000.00
Snohomish	Northwest	99574	KITTEN KABOODLE WMZ VRH RMZ	3,559	\$782,000.00
Thurston	South Puget	97290	CHAMELEON	9,473	\$3,346,000.00
Whatcom Skagit	Northwest	98543	CICADA EGG ROLL RMZ Sorts	4,203	\$2,533,760.00
Whatcom	Northwest	99492	BUCKINGHAM GREEN	2,111	\$488,000.00
<b>Total</b>				=====	=====
				61,828	\$20,320,050.00

**Region Sales**

<u>County</u>	<u>Region</u>	<u>Agree #</u>	<u>FSC Sale Name</u>	<u>Volume</u>	<u>Value</u>
Okanogan	Northeast	99298	Q NEON	3,030	\$119,000.00
<b>Total</b>				=====	=====
				3,030	\$119,000.00



Scan with your smartphone or tablet to go to the February 2020 timber auction page







TIMBER NOTICE OF SALE

SALE NAME: PYRAMID PEAK

AGREEMENT NO: 30-97938

AUCTION: February 26, 2020 starting at 10:00 a.m., COUNTY: Clallam
Olympic Region Office, Forks, WA

SALE LOCATION: Sale located approximately 32 miles west of Port Angeles, WA

PRODUCTS SOLD AND SALE AREA: All timber, except trees marked with a band of blue paint or bounded out by leave tree area tags; timber sale boundary tags and distinct timber type change in Unit 4; timber sale boundary tags, the PA-S-4000, distinct timber type change and leave tree areas in Unit 3; all timber bounded by right of way boundary tags and timber sale boundary tags, unless road is not built in Unit 5 on part(s) of Sections 16, 17 and 18 all in Township 30 North, Range 9 West, W.M., containing 98 acres, more or less.

CERTIFICATION: This sale is certified under the Sustainable Forestry Initiative® program Standard (cert no: PwC-SFIFM-513)

ESTIMATED SALE VOLUMES AND QUALITY:

Table with columns: Species, Avg Ring DBH, Ring Count, Total MBF, and MBF by Grade (1P, 2P, 3P, SM, 1S, 2S, 3S, 4S, UT). Rows include Hemlock, Douglas fir, Red cedar, Red alder, Silver fir, and Sale Total.

MINIMUM BID: \$580,000.00 BID METHOD: Sealed Bids

PERFORMANCE SECURITY: \$100,000.00 SALE TYPE: Lump Sum

EXPIRATION DATE: October 31, 2022 ALLOCATION: Export Restricted

BID DEPOSIT: \$0.00 or Bid Bond. Said deposit shall constitute an opening bid at the appraised price.

HARVEST METHOD: Cable - 70% / Ground- 30%. 30' Equipment limitation zones on all typed water unless approved by the Contract Administrator. Tracked skidders are limited to D-5 or smaller. No rubber tired skidders unless approved by the State. Designated crossings are to be approved by the Contract Administrator. On areas mapped as "Cable "on the logging plan maps, shovels, tether logging and feller-bunchers with self-leveling cabs are allowed on slopes up to 60%. Falling and Yarding will not be permitted from November 1 to April 30, on weekends, State recognized holidays and between 8:00 p.m. and 6:00 a.m., unless authorized in writing by the Contract Administrator.

ROADS: 86.37 stations of optional construction. 476.35 stations of required prehaul maintenance. 2.00 stations of optional prehaul maintenance. Road construction on the PA-S-4100 and hauling on the PA-S-4000 are restricted November 1 through April 30 on weekends, State recognized holidays and between 8:00 p.m. - 6:00 a.m. and Contract Administrator approval does not apply. For all other roads,



## TIMBER NOTICE OF SALE

road construction, pre-haul maintenance and haul are restricted November 1 through April 30, on weekends, State recognized holidays and between 8:00 pm and 6:00 am.

On the PA-J-3000, stations 30+26 to 179+10, from April 1 to September 23, any road work, right-of-way timber falling and yarding, rock pit operation or heavy equipment operation is not allowed from one hour before official sunrise to two hours after official sunrise, and from one hour before official sunset to one hour after official sunset due to Marbled Murrelet Timing restriction's. This restriction does not apply to hauling timber, rock or equipment.

### **ACREAGE DETERMINATION**

**CRUISE METHOD:** Sale acreage was 100% GPS'd. Sale units were cruised using a variable plot sample.

**FEES:** \$69,955.00 is due on day of sale. \$9.00 per MBF is due upon removal. These are in addition to the bid price.

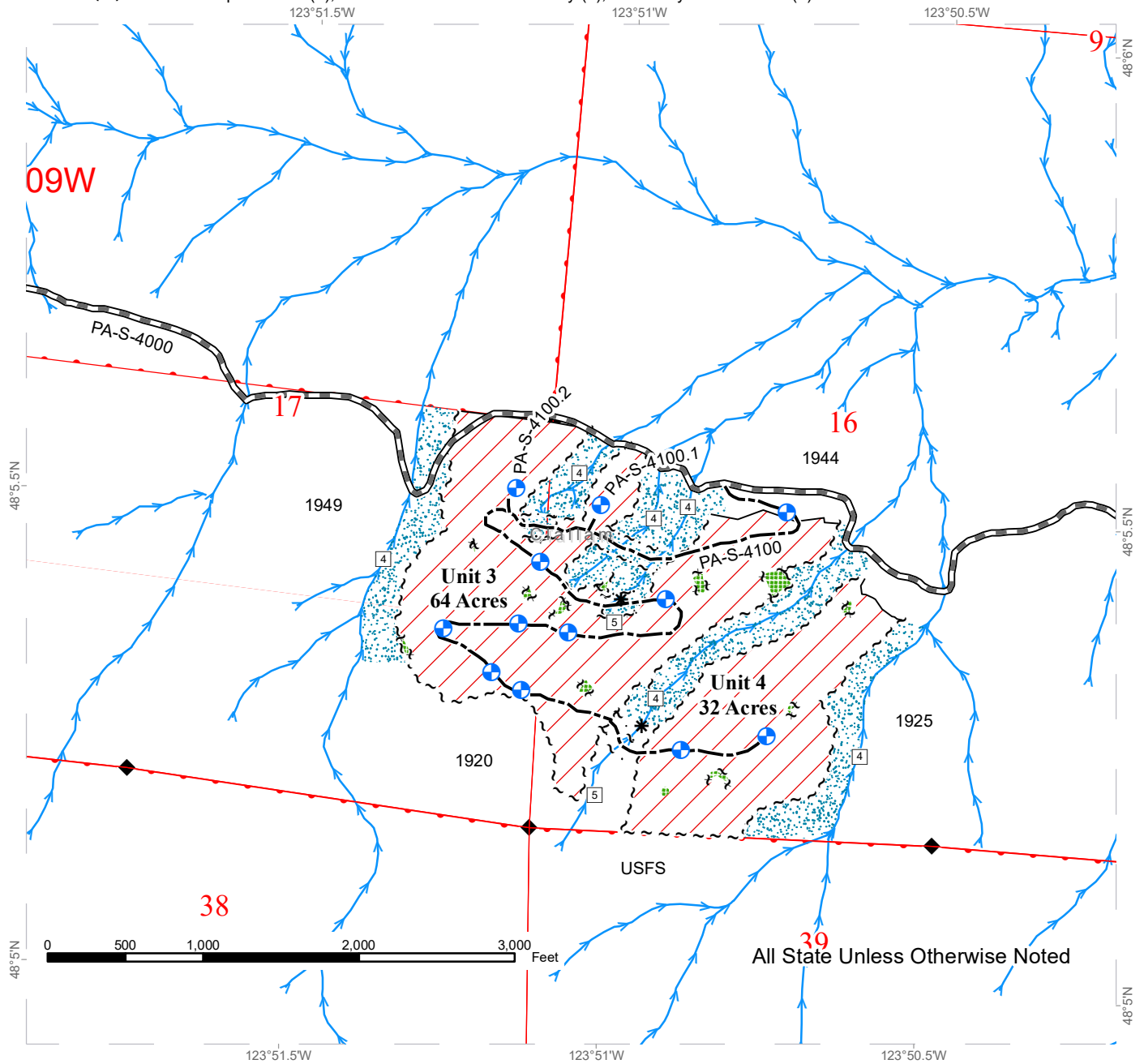
**SPECIAL REMARKS:** There are locked gates on the PA-S-4000 and the PA-J-3000. - Contact the Olympic Region Dispatch Center at 360-374-2811 to obtain a AA-1 key.

Units 1 and 2 have been removed from the sale.

# TIMBER SALE MAP

**SALE NAME:** PYRAMID PEAK  
**AGREEMENT #:** 30-097938  
**TOWNSHIP(S):** T30R9W  
**TRUST(S):** Capitol Grant (7), Common School and Indemnity (3), University - Transferred (5)

**REGION:** Olympic Region  
**COUNTY(S):** Clallam  
**ELEVATION RGE:** 785-2785'



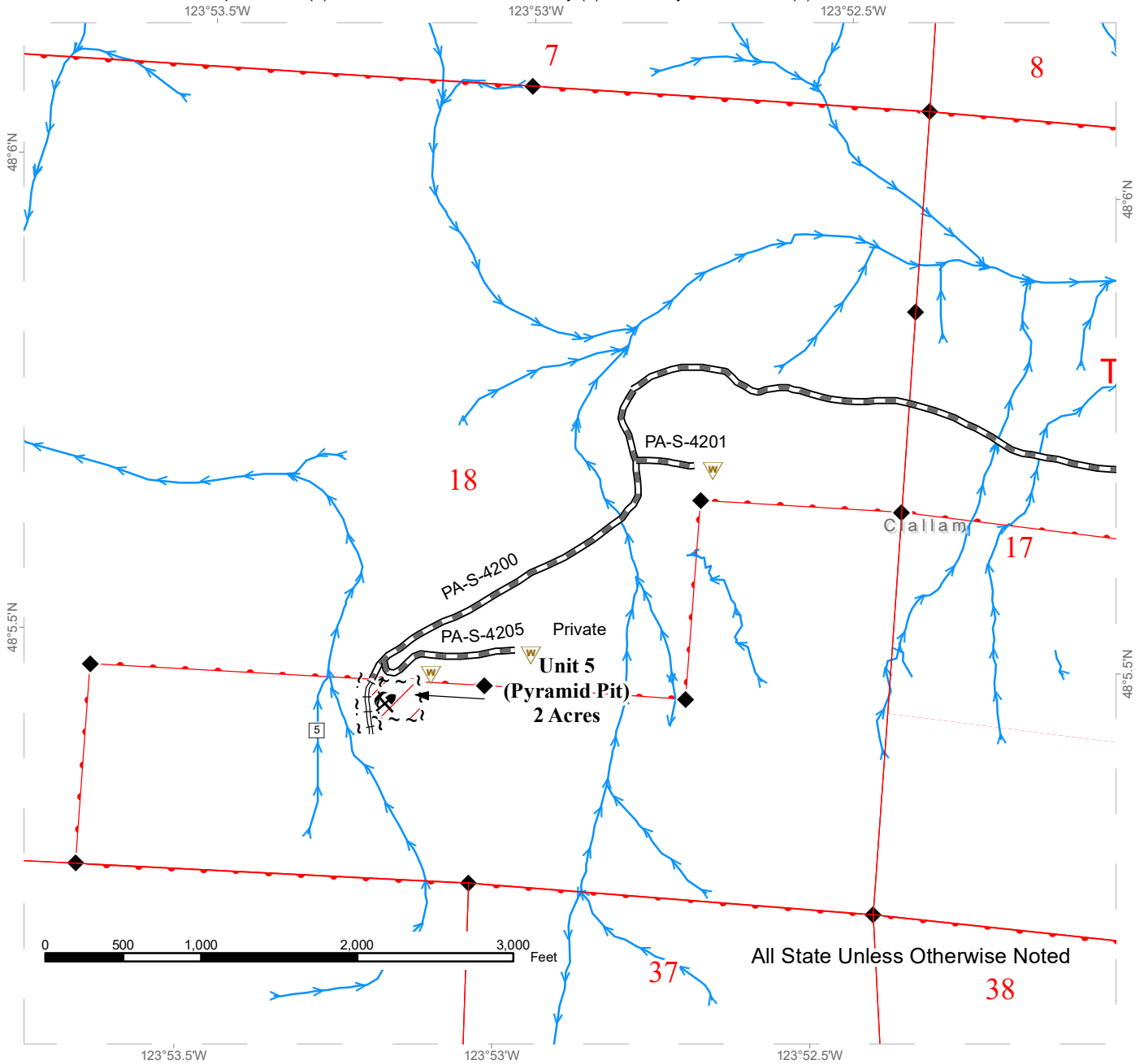
All State Unless Otherwise Noted

DNR Managed Lands	Existing Roads	Streams
Variable Retention Harvest	Required Pre-Haul Maintenance	Stream Type
Leave Tree Area	Required Reconstruction	Stream Type Break
Riparian Mgt Zone	Optional Pre-Haul Maintenance	Survey Monument
Sale Boundary Tags	Optional Construction	Proposed Landing
Right of Way Tags	Optional Reconstruction	Waste Area
Timber Type Change		Rock Pit

# TIMBER SALE MAP

**SALE NAME:** PYRAMID PEAK  
**AGREEMENT #:** 30-097938  
**TOWNSHIP(S):** T30R9W  
**TRUST(S):** Capitol Grant (7), Common School and Indemnity (3), University - Transferred (5)

**REGION:** Olympic Region  
**COUNTY(S):** Clallam  
**ELEVATION RGE:** 785-2785'



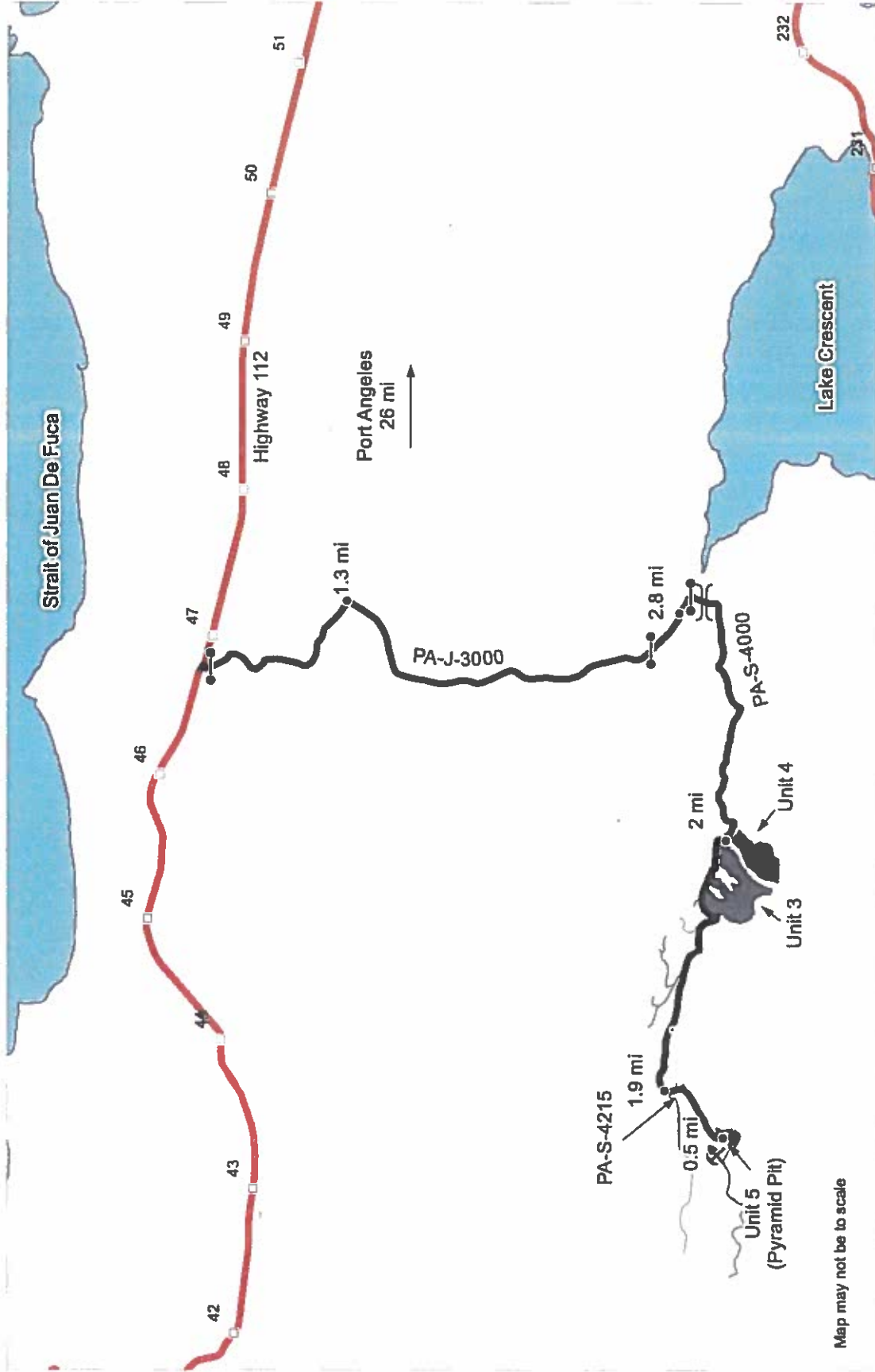
DNR Managed Lands	Existing Roads	Streams
Variable Retention Harvest	Required Pre-Haul Maintenance	Stream Type
Leave Tree Area	Required Reconstruction	Stream Type Break
Riparian Mgt Zone	Optional Pre-Haul Maintenance	Survey Monument
Sale Boundary Tags	Optional Construction	Proposed Landing
Right of Way Tags	Optional Reconstruction	Waste Area
Timber Type Change		Rock Pit



# DRIVING MAP

**SALE NAME:** PYRAMID PEAK VRH  
**AGREEMENT#:** 30-097938  
**TOWNSHIP(S):** T30R8W  
**TRUST(S):** Capitol Grant (7), Common School and Indemnity (3), University-Transferred (5)

**REGION:** Olympic Region  
**COUNTY(S):** Clallam  
**ELEVATION RGE:** 785'-2,785'



Map may not be to scale

	Timber Sale Unit		Highway		Bridge		Open Water
	Haul Route		Gate		Distance Indicator		
	Other Road		Milepost Markers		Rock Pit		

**DRIVING DIRECTIONS:**  
 See attached directions.

Prepared By: nstu490

Modification Date: nstu490 11/20/2018



## **DRIVING DIRECTIONS**

From Port Angeles, head west on Hwy 101. After milepost 243, turn right on Hwy 112. Continue on Hwy 112.

Travel for 14 miles on Hwy 112. After milepost 47, turn left onto PA-J-3000/Waterline Road. Proceed through the gate (AA1 key required) to access the sale area.

Travel 1.3 miles and keep right to stay on Waterline Road. Drive 2.8 miles and proceed through the gate (AA1 key required) and cross the bridge. Follow main road, Waterline Road becomes PA-S-4000.

Units 3 and 4: Travel 2.0 miles past bridge. Park on road and walk to access the Units.

Unit 5: continue 1.9 miles and turn left on the PA-S-4215 road. After turning onto the PA-S-4215, continue for 0.3 miles and keep to the right. Continue for 0.5 miles to access Unit 5 and the Pit.



TIMBER NOTICE OF SALE

SALE NAME: SLEDGEHAMMER VRH RMZ

AGREEMENT NO: 30-97429

AUCTION: February 27, 2020 starting at 10:00 a.m., COUNTY: Cowlitz
Pacific Cascade Region Office, Castle Rock, WA

SALE LOCATION: Sale located approximately 14 miles southeast of Toutle

PRODUCTS SOLD AND SALE AREA:

All timber, except leave trees marked with blue paint, trees bounded out by yellow "Leave Tree Area" tags, and all down timber existing 3 years prior to the day of sale, bound by the following: white "Timber Sale Boundary" tags with pink flagging, reprod, and the 2720 Road, in Units 1 and 2; white "Timber Sale Boundary" tags with pink flagging, blue "Special Management Unit Boundary" tags, and the 2720 Road in Unit 3; white "Timber Sale Boundary" tags with pink flagging in Unit 4; white "Timber Sale Boundary" tags with pink flagging and the 2722 Road in Unit 5. All timber as described in Schedule A, except for trees marked with 2 bands of orange paint, bounded by "Timber Sale Boundary" tags with pink flagging and blue "Special Management Unit Boundary" tags with pink flagging in Unit 6; white "Timber Sale Boundary" tags with pink flagging, and the 2721 road in Unit 7; All timber bound by the following: orange "Right-Of-Way Boundary" tags with pink flagging in Units 8, 9, and 10 on part(s) of Sections 1 all in Township 9 North, Range 2 East, W.M., containing 103 acres, more or less.

CERTIFICATION: This sale is certified under the Sustainable Forestry Initiative® program Standard (cert no: PwC-SFIFM-513)

ESTIMATED SALE VOLUMES AND QUALITY:

Table with columns: Species, Avg Ring DBH, Ring Count, Total MBF, and MBF by Grade (1P, 2P, 3P, SM, 1S, 2S, 3S, 4S, UT). Rows include Douglas fir, Hemlock, Red alder, Silver fir, and Sale Total.

MINIMUM BID: \$753,000.00 BID METHOD: Sealed Bids

PERFORMANCE SECURITY: \$100,000.00 SALE TYPE: Lump Sum

EXPIRATION DATE: October 31, 2022 ALLOCATION: Export Restricted

BID DEPOSIT: \$75,300.00 or Bid Bond. Said deposit shall constitute an opening bid at the appraised price.

HARVEST METHOD: Cable, and Ground based equipment. Harvesting activities are estimated to be 39% Cable/Cable assist, 61% Ground-based. Ground-based harvesting equipment shall be restricted to slopes of 45% and less. See clause H-140, and Schedule A for further harvest requirements. A detailed felling and yarding plan shall be required prior to any harvest activities and approved in writing by the Contract Administrator.



## TIMBER NOTICE OF SALE

---

**ROADS:** 62.72 stations of required reconstruction. 3.61 stations of optional construction. 2.47 stations of optional reconstruction. 178.69 stations of required prehaul maintenance. 19.26 stations of abandonment. Rock for construction, reconstruction, and pre-haul maintenance under this contract may be obtained at no cost to the Purchaser from the following rock sources; The 2720 Pit located in Section 01, Township 09 North, Range 02 East, WM. and the 2705B Pit in Section 08, Township 09 North, Range 03 East W.M. Rock used in accordance with the quantities on the ROCK LIST may be obtained from an approved commercial source at the Purchaser's expense. Rock sources are subject to written approval by the Contract Administrator before their use. Road construction will not be permitted from October 1 to April 30 unless authorized in writing by the Contract Administrator. Fish stream work is restricted on weekends, and State recognized holidays. Per ICN# PC-ICN-18-18603, temporary fish crossing structures shall be installed and removed in one season between July 1st and September 30th.

### ACREAGE DETERMINATION

**CRUISE METHOD:** The sale acres were determined by GPS delineation. Cruise was completed using variable plot cruise methods.

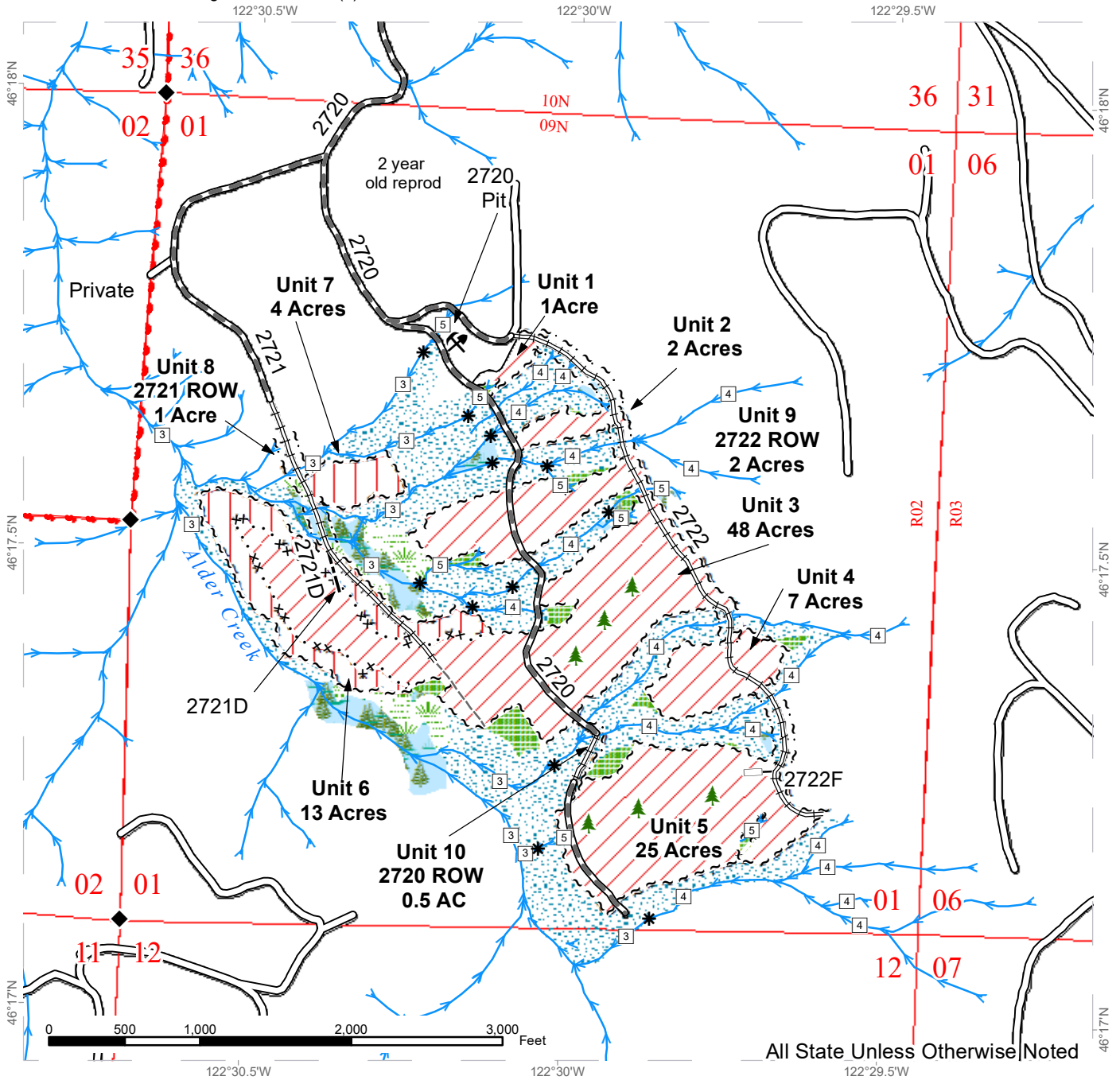
**FEES:** \$54,196.00 is due on day of sale. \$9.00 per MBF is due upon removal. These are in addition to the bid price.

**SPECIAL REMARKS:** This sale contains an estimated 16 MBF of higher quality DF 2 saw logs, 7MBF of higher quality DF 3 saw logs, derived from the cruise. See cruise for details. Some work on the 2710 road is in the vicinity of underground utilities. See Road Plan Clause 1-43 for details.

# TIMBER SALE MAP

**SALE NAME:** SLEDGEHAMMER VRH RMZ  
**AGREEMENT #:** 30-097429  
**TOWNSHIP(S):** T09R02E  
**TRUST(S):** Agricultural School(4)

**REGION:** Pacific Cascade Region  
**COUNTY(S):** COWLITZ  
**ELEVATION RGE:** 1600-2362



All State Unless Otherwise Noted

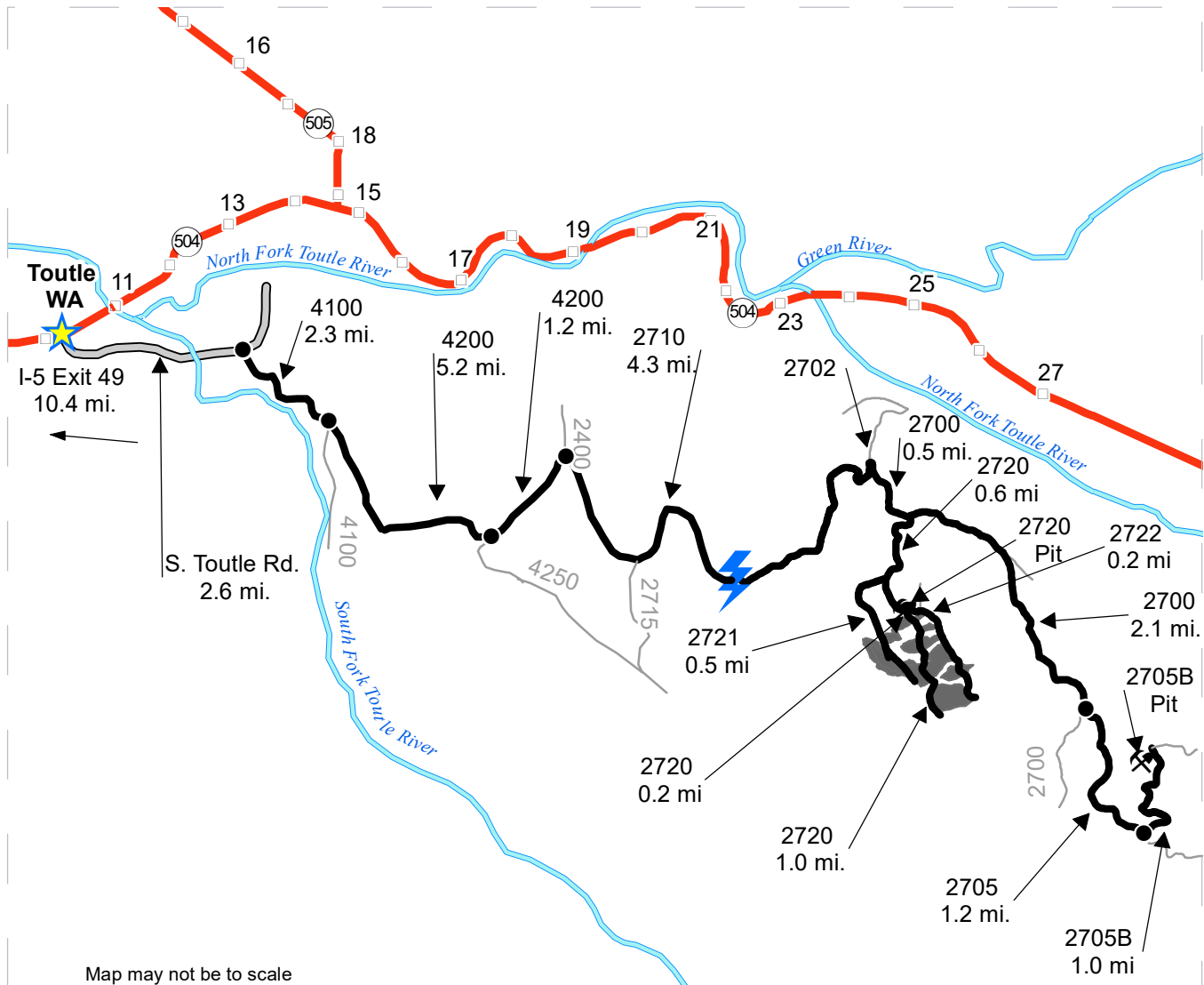
	Variable Retention Harvest		Leave Tree Tags		Old Grades/Trails
	Riparian Restoration		Right of Way Tags		Streams
	Leave Tree Area		Property Line		Stream Type
	Riparian Mgt Zone		Timber Type Change		Stream Type Break
	Forested Wetland		Existing Roads		Survey Monument
	Wetland Mgt Zone		Required Pre-Haul Maintenance		Leave Tree Area <1/4-acre
	Special Mgmt Area		Required Reconstruction		Rock Pit
	Special Mgmt Area		Optional Reconstruction		



# DRIVING MAP

**SALE NAME:** Sledgehammer VRH and RMZ  
**AGREEMENT#:** 30-097429  
**TOWNSHIP(S):** T10R02E  
**TRUST(S):** Agricultural School (4)

**REGION:** Pacific Cascade Region  
**COUNTY(S):** COWLITZ  
**ELEVATION RGE:** 1600-2362



Map may not be to scale

	Timber Sale Unit
	Haul Route
	Other Road
	Highway
	Milepost Marker
	Town
	Rock Pit

### DRIVING DIRECTIONS

Take Exit 49 off I-5. Follow SR 504 east for 10.4 miles. Turn right onto South Toutle Rd. Continue 2.6 miles and turn right onto the 4100 Rd. Drive 2.3 miles on the 4100, to the 4100/4200 intersection. Turn left onto the 4200 and continue for 5.2 miles to the 4200/4250 Junction. At the intersection stay left to remain on the 4200 for 1.2 miles. After 1.2 miles at the 4200/2400/2710 intersection stay right onto the 2710 and follow it for 4.3 miles to the 2710/2700/2702 Junction. At the junction follow the switchback to continue on the 2700 for 0.5 miles. Turn right onto the 2720 and follow for 0.6 miles to the 2721 2720 junction.

**Units 1 and 2:** Continue straight at the junction stay on the 2720. After 0.2 miles turn left onto the 2722 and follow for 0.2 miles to enter Unit 1. Unit 2 is 0.1 miles through the RMZ.

**Units 1-5:** Continue for 0.3 miles from the 2721 junction and Unit 1 will be on the left. After another 0.1 miles Unit 2 will be on the left. Drive for 0.1 more miles and Unit 3 will be on the right. After 0.1 miles Unit 4 will be above the road to the left and Unit 3 will be below on the right. Follow for 0.1 more miles and Unit 5 will be on both sides of the road.

**Units 3,6, and 7:** At the junction turn right onto the 2721 and follow for 0.5 miles to the end. Unit 7 will be on the left after crossing through the RMZ. Walk the grade further through the next RMZ to access Units 3 and 6.

**2705B Pit:** At the 2710/2702 Intersections/switchback stay right the 2710 becomes the 2700. Follow the 2710 for 2.6 miles to the 2705 intersection. Continue straight onto the 2705 for 1.2 miles then turn left onto the 2705B. After 1.0 miles the pit will be on the left.







**TIMBER NOTICE OF SALE**

**SALE NAME:** CHUPACABRA SORTS

**AGREEMENT NO:** 30-99682 - 30-99692

**AUCTION:** February 27, 2020 starting at 10:00 a.m.  
Pacific Cascade Region Office, Castle Rock, WA

**COUNTY:** Cowlitz

**SALE LOCATION:** Sale located approximately 24 miles east of Woodland

**PRODUCTS SOLD**

**AND SALE AREA:**

All delivered timber described below, except for leave trees bounded by yellow "Leave Tree Area" tags and pink flagging and individual trees marked with blue paint, all down timber greater than 36 inches in diameter bounded by; white "Timber Sale Boundary" tags with pink flagging, and the N-6600 Road in Unit 1; white "Timber Sale Boundary" tags with pink flagging and private property lines identified with pink flagging in Units 2 and 6; white "Timber Sale Boundary" tags with pink flagging, private property with pink flagging and reprod marked with pink flagging in Unit 3, white "Timber Sale Boundary" tags with pink flagging, private property with pink flagging and the N-6659A, N-6659A1, and N-6659B2 roads in Unit 4; white "Timber Sale Boundary" tags with pink flagging and the N-6650 road in Unit 5; orange "Right-of-Way Boundary" tags and orange flagging in Unit 7 meeting the specifications described below; on parts of Sections 3, 4, 5, 10, and 15 all in Township 6 North, Range 3 East W.M., containing 112 acres, more or less.

**MINIMUM BID AND ESTIMATED LOG VOLUMES:**

Agreement #	Sort #	Species and Sort Specifications	Average Log Length	Estimated Volume		Tons Per MBF	Minimum Bid Delivered Prices		Total Appraised Value	Bid Deposit
				Mbf	Tons		\$/mbf	\$/Ton		
99682	1	DF 5"-11" dib	28'	612	4406	7.2	\$550.00		\$336,600.00	\$33,660.00
99683	2	DF-12"+ dib	28'	673	3769	5.6	\$550.00		\$370,150.00	\$37,015.00
99684	3	DF HQ 12"+ dib	28'	1645	8554	5.2	\$625.00		\$1,028,125.00	\$102,812.50
99685	4	DF Poles 40'+	NA	243	1774	7.3	\$950.00		\$230,850.00	\$23,085.00
99686	5	WW 5"-11" dib	28'	568	3692	6.5	\$450.00		\$255,600.00	\$25,560.00
99687	6	WH 12"+ dib	28'	1772	10986	6.2	\$450.00		\$797,400.00	\$79,740.00
99688	7	RA 8"+dib	28'	30	210	7	\$525.00		\$15,750.00	\$1,575.00
99689	8	MA 8"+ dib	28'	21	147	7	\$325.00		\$6,825.00	\$682.50
99690	9	RC 5"+ dib	24'	48	346	7.2	\$800.00		\$38,400.00	\$3,840.00
99691	10	Conifer Pulp 2"+ dib	NA	90	1170	13		\$25.00	\$29,250.00	\$2,925.00
99692	11	Hardwood Pulp 2"+ dib	NA	18	234	13		\$20.00	\$4,680.00	\$468.00

**Totals:** **5720** **35288** **\$3,113,630.00**

**CERTIFICATION:** This sale is certified under the Sustainable Forestry Initiative® program Standard (cert no: PwC-SFIFM-513)

**BID METHOD:** Sealed Bids **UNIT OF MEASURE:** MBF Scale/Tonnage Scale

**EXPIRATION DATE:** October 31, 2020 **ALLOCATION:** Export Restricted

**PAYMENT SECURITY:** To be determined by the State as described in Clause P-045.2 of the Purchaser's Contract.



## TIMBER NOTICE OF SALE

---

### **BIDDING**

#### **PROCEDURES:**

A separate sealed bid and envelope must be submitted for each log sort. Prospective Purchasers may bid on any or all log sorts. On the day of sale the Purchaser must bring their bid deposit up to 10% of their total bid price. Complete bidding procedures and auction information may be obtained from the Pacific Cascade Region Office in Castle Rock WA. Phone number (360)577-2025.

### **TIMBER EXCISE**

#### **TAX:**

Purchaser must pay the forest excise taxes associated with the log sorts delivered to them. The tax rate for this sale is 4.2 %. Taxable Stumpage = Total Delivered Value – (Harvest Cost + Estimated Haul Cost + ARRF). For more information contact the Department of Revenue, Forest Tax Section at 1-800-548-8829.

Use the following rates for estimating taxable stumpage:

Harvest Cost = \$0.00 per MBF for sorts 1, 2, 3, 4, 5, 6, 7, 8 and 9 and \$12.00 per Ton for sorts 10 and 11.

Hauling Services Payment Rate per Ton  
= (Base Rate + Mileage Rate) x (Contractor's hauling bid factor)

Base Rate = \$2.35 per ton

Mileage Rate =  $(\$0.16 \times C \text{ miles}) + (\$0.11 \times A \text{ miles}) \times \text{Fuel Index Factor}$

ARRF = \$0.00 per MBF for sorts 10 and 11 and \$26.00 per MBF for sorts 1, 2, 3, 4, 5, 6, 7, 8 and 9.

Note: To calculate ARRF rates per ton use the tons\mbf conversion factor in the table above.

#### **CONFIRMATION:**

Each sort is subject to confirmation following auction. Sorts will not be confirmed until at least 10 days after auction. Final contract award is contingent upon the State's haul cost analysis. Actual haul route may vary and is subject to change at the State's discretion.

#### **SPECIAL REMARKS:**

The successful Purchaser(s) will be required to purchase logs from the sale area upon delivery to their location specified in the bid submitted. Logs will be delivered to the Purchaser's delivery location by the State's contract harvester. Purchaser is responsible for weighing and scaling costs. All tonnage loads will be weighed and all mbf loads will be scaled at State approved locations. The State reserves the right to determine where logs are authorized to be scaled and weighed.

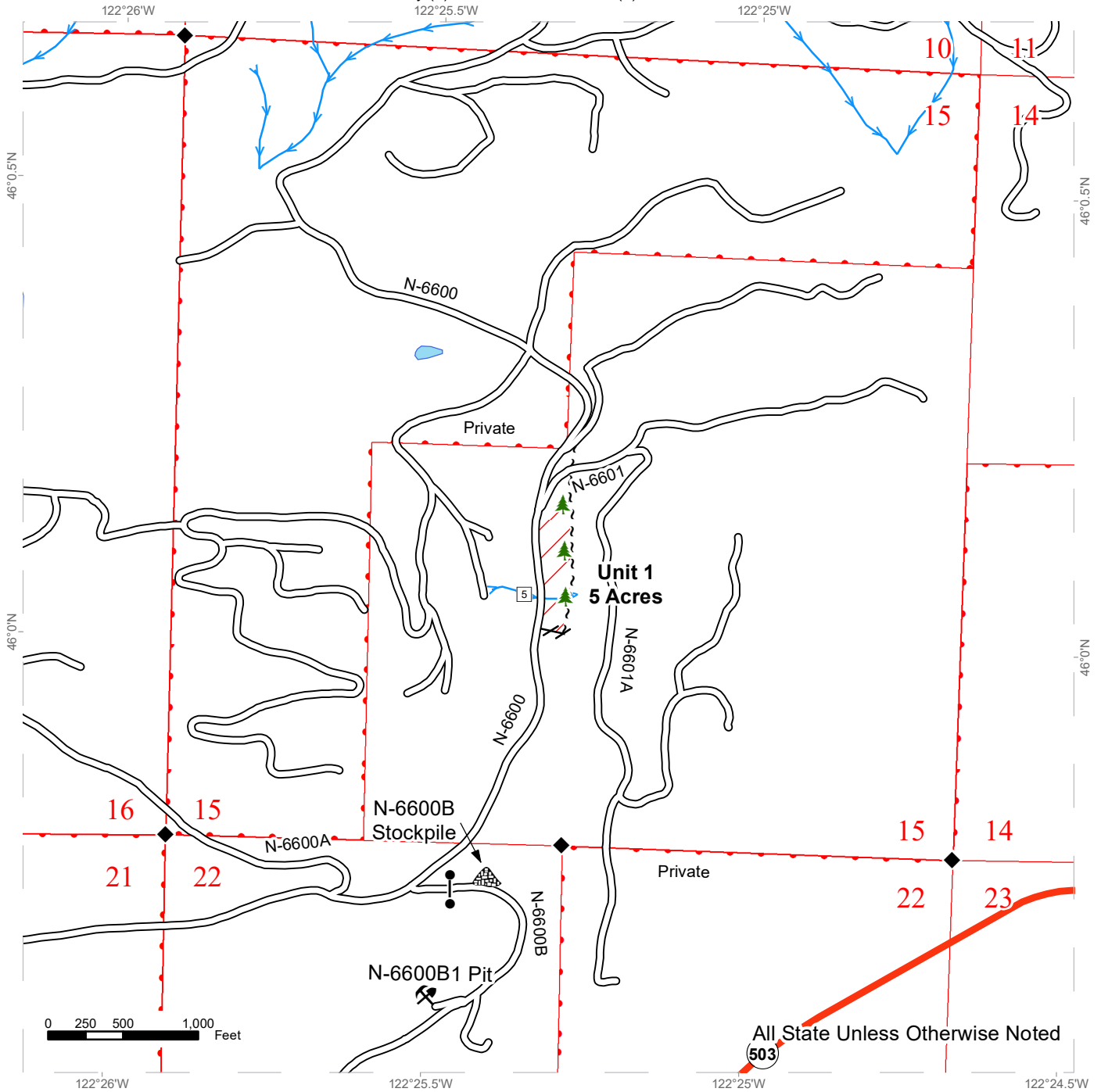
Anticipated log delivery date of March 16, 2020 to October 15, 2020.

For more information regarding this log sort sale visit our web site:  
<http://www.dnr.wa.gov/programs-and-services/product-sales-and-leasing/timber-sales/timber-auction-packets>. If you have questions call Jon Olson at the Pacific Cascade Region Office at (360)577-2025 or Steve Tietzel at the Product Sales and Leasing Division Office in Olympia at (360)902-1741.

# TIMBER SALE MAP

**SALE NAME:** CHUPACABRA SORTS  
**AGREEMENT #:** 30-099681  
**TOWNSHIP(S):** T6R3E  
**TRUST(S):** Common School and Indemnity (3), State Forest Transfer (1)

**REGION:** Pacific Cascade Region  
**COUNTY(S):** Cowlitz  
**ELEVATION RGE:** 2138-2825



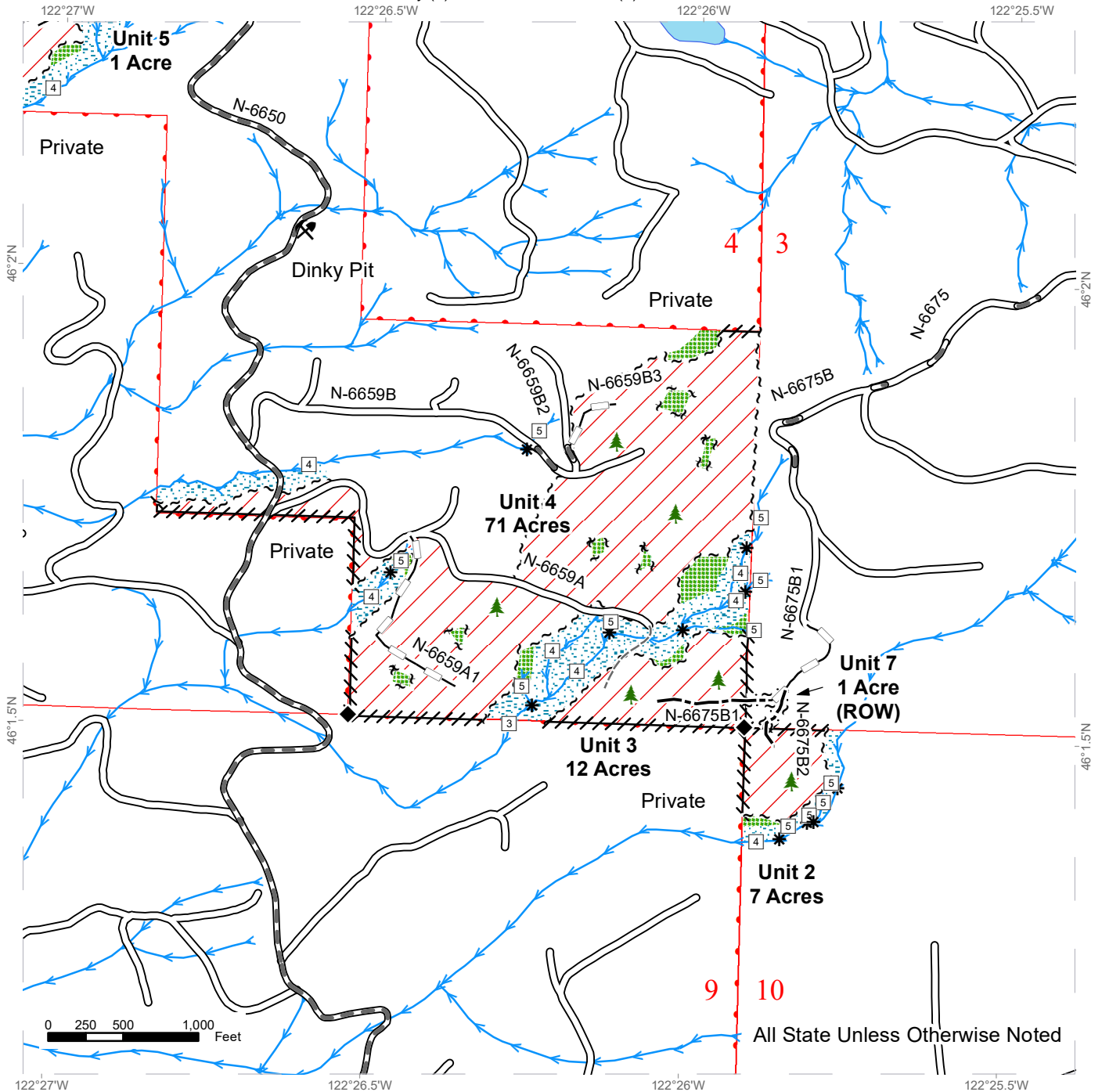
Variable Retention Harvest	Stream Type
Gate (PCP1-1)	Stream Type Break
Leave Tree Area <1/4-acre	Survey Monument
Rock Pit	Sale Boundary Tags
Stockpile	Flag Line
Existing Roads	
Streams	



# TIMBER SALE MAP

**SALE NAME:** CHUPACABRA SORTS  
**AGREEMENT #:** 30-099681  
**TOWNSHIP(S):** T6R3E  
**TRUST(S):** Common School and Indemnity (3), State Forest Transfer (1)

**REGION:** Pacific Cascade Region  
**COUNTY(S):** Cowlitz  
**ELEVATION RGE:** 2138-2825



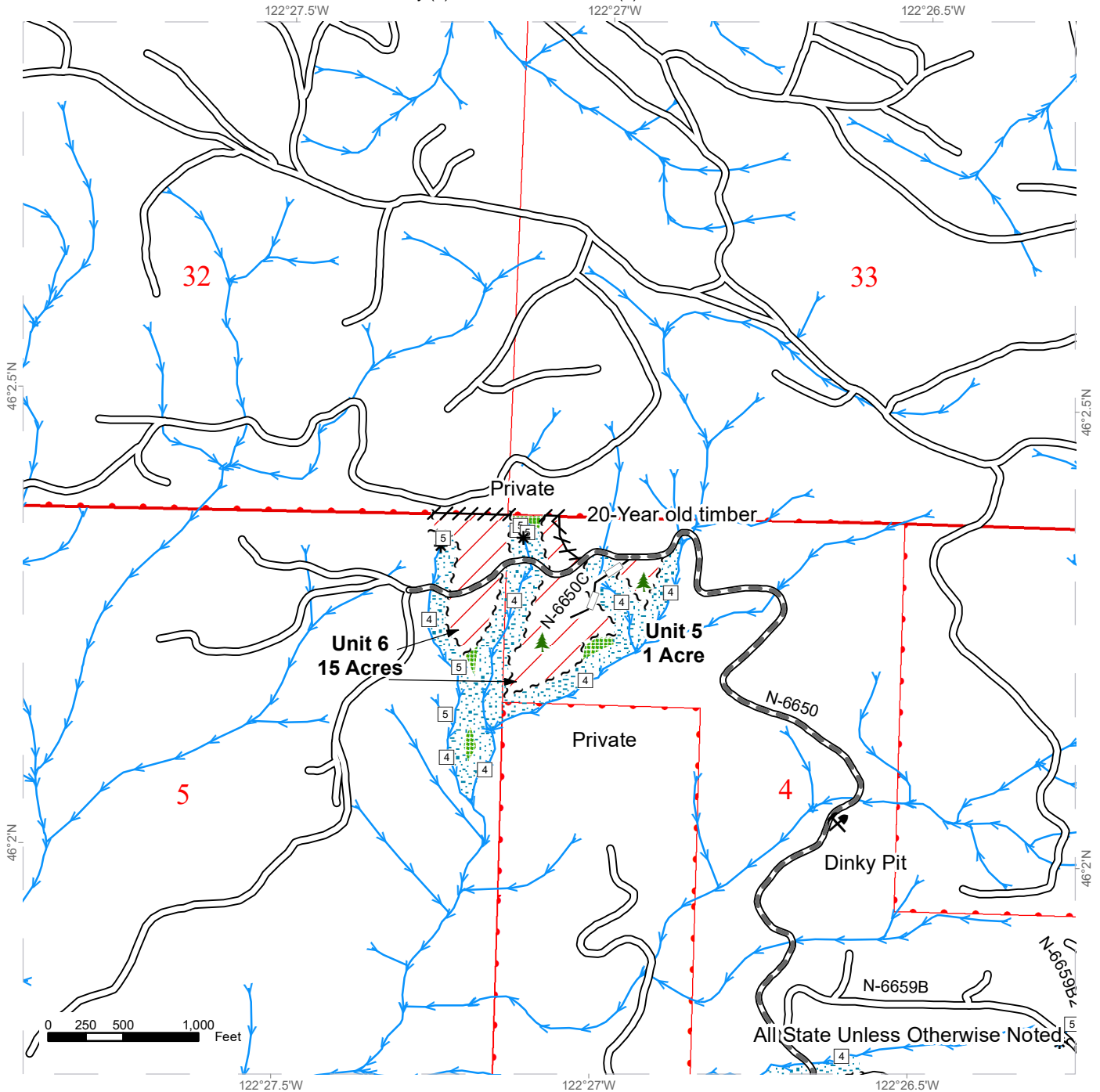
Variable Retention Harvest	Optional Construction	Sale Boundary Tags
Leave Tree Area	Optional Reconstruction	Leave Tree Tags
Riparian Mgt Zone	Old Grades/Trails	Right of Way Tags
Leave Tree Area <1/4-acre	Streams	Flag Line
Rock Pit	Stream Type	
Existing Roads	Stream Type Break	
Required Pre-Haul Maintenance	Survey Monument	



# TIMBER SALE MAP

**SALE NAME:** CHUPACABRA SORTS  
**AGREEMENT #:** 30-099681  
**TOWNSHIP(S):** T6R3E  
**TRUST(S):** Common School and Indemnity (3), State Forest Transfer (1)

**REGION:** Pacific Cascade Region  
**COUNTY(S):** Cowlitz  
**ELEVATION RGE:** 2138-2825

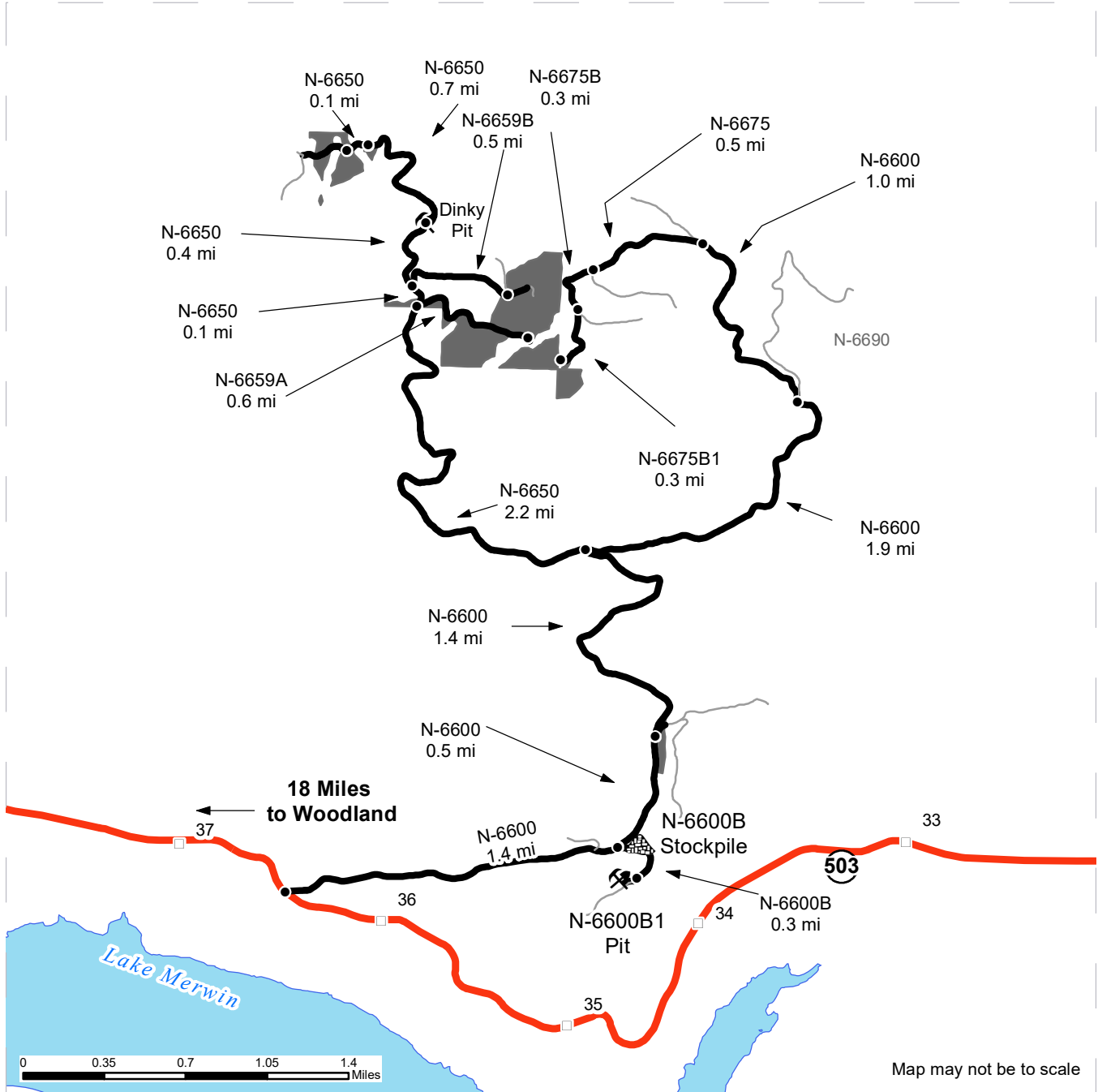


Variable Retention Harvest	Optional Reconstruction
Leave Tree Area	Streams
Riparian Mgt Zone	Stream Type
Leave Tree Area <1/4-acre	Stream Type Break
Rock Pit	Sale Boundary Tags
Existing Roads	Flag Line
Required Pre-Haul Maintenance	

# DRIVING MAP

**SALE NAME:** CHUPACABRA SORTS  
**AGREEMENT#:** 30-099681  
**TOWNSHIP(S):** T6R3E  
**TRUST(S):** Common School and Indemnity (3), State Forest Transfer (1)

**REGION:** Pacific Cascade Region  
**COUNTY(S):** Cowlitz  
**ELEVATION RGE:** 2138-2825



- Timber Sale Unit
- Highway
- Haul Route
- Other Road
- Milepost Markers
- Distance Indicator
- Rock Pit
- Stockpile

**Driving Directions**

See Attachment



## Chupacabra Sorts Driving Directions

### **Unit 1, N-6600B Stockpile, & N-6600B1 Pit:**

From State Route 503, turn left (north) onto the N-6600. To the N-6600B Stockpile and N-6600B1 Pit follow the N-6600 for 1.4 miles, then turn right (south) onto the N-6600B. The N-6600B Stockpile is on the left side of the road. Continue for 0.3 miles to the N-6600B1 pit. To Unit 1 From the N-6600/6600B junction continue on the N-6600 for 0.5 miles.

### **Units 2, 3, & 7:**

Stay on the N-6600 for 1.4 mi to the intersection with the N-6650. Stay right and continue on the N-6600 for 1.9 mi. to the intersection with the N-6690. Stay left and continue on the N-6600 for another 1.0 mi, then veer left onto the N-6675. Stay on the N-6675 for 0.5 mi. Stay right onto the N-6675B for 0.3 mi. Stay right onto the N-6675B1 for 0.3 mi. to arrive at Unit 2, 3, & 7.

### **Units 4-6:**

At the intersection of the N-6600 and the N-6650 veer to the left onto the N-6650. Continue onto the N-6650 for 2.2 miles. Turn right onto the N-6659A until the end of the road to access the unit. On the N-6650 continue 0.1 mi and turn right on the N-6659B until the end of the road to access to north half of the unit. For Unit 5 continue on the N-6650 past Dinky Pit for 1.5 mi. Continue an additional 0.1 mi to arrive at Unit 6.







TIMBER NOTICE OF SALE

SALE NAME: YOUTBETCHA

AGREEMENT NO: 30-097291

AUCTION: February 25, 2020 starting at 10:00 a.m., COUNTY: Grays Harbor, Thurston South Puget Sound Region Office, Enumclaw, WA

SALE LOCATION: Sale located approximately 8 miles west of Olympia.

PRODUCTS SOLD AND SALE AREA:

All timber, except leave trees bounded out by yellow leave tree area tags, snags, and down timber existing more than 5 years from the day of sale, bounded by the following: white Timber Sale Boundary tags, timber type change marked with pink flagging, and the B-Line, B-2700, and B-2800 roads in Unit #1; white Timber Sale Boundary tags, timber type change marked with pink flagging, timber type change at Too Thin Quarry, and the B-Line and B-3000 Road in Unit #2; white Timber Sale Boundary tags, timber type change marked with pink flagging, and the B-Line and B-3600 Road in Unit #3; white Timber Sale Boundary tags and the B-4010 Road in Unit #4;

All forest products above located on part(s) of Sections 4 and 5 all in Township 17 North, Range 4 West, Sections 33 and 34 all in Township 18 North, Range 4 West, W.M., containing 206 acres, more or less.

CERTIFICATION: This sale is certified under the Sustainable Forestry Initiative® program Standard (cert no: PwC-SFIFM-513)

ESTIMATED SALE VOLUMES AND QUALITY:

Table with columns: Species, Avg DBH, Ring Count, Total MBF, and MBF by Grade (1P, 2P, 3P, SM, 1S, 2S, 3S, 4S, UT). Rows include Douglas fir, Hemlock, Red alder, Red cedar, Spruce, and Sale Total.

MINIMUM BID: \$2,180,000.00 BID METHOD: Sealed Bids

PERFORMANCE SECURITY: \$100,000.00 SALE TYPE: Lump Sum

EXPIRATION DATE: October 31, 2021 ALLOCATION: Export Restricted

BID DEPOSIT: \$218,000.00 or Bid Bond. Said deposit shall constitute an opening bid at the appraised price.

HARVEST METHOD: Harvesting activities are estimated to be 36 percent cable and 64 percent ground based harvest. Cable and cable-tethered equipment allowed on all slopes. Ground based equipment is limited to tracked equipment, with non-tethered self-leveling equipment limited to sustained slopes of 55 percent or less, all other tracked equipment limited to sustained slopes that are 45 percent or less. Rubber tired skidders not allowed, except 6-wheeled rubber tired skidders with over-the-tire tracks spanning both sets of rear tires are



## TIMBER NOTICE OF SALE

---

allowed in all units on sustained slopes that are 45 percent or less. Yarding may be restricted during wet weather if rutting becomes excessive, per clause H-017.

### **ROADS:**

43.49 stations of optional construction. 17.50 stations of optional reconstruction. 975.49 stations of required prehaul maintenance. 14.10 stations of optional prehaul maintenance. Purchaser maintenance on the B-Line within Unit #1, Unit #2, and Unit #3, and the B-2700, B-2800, B-3000, B-3000B, B-3020, B-3300, B-3310, B-3550, B-3600, and B-4010 roads. Designated maintenance on all other roads used.

Rock for this proposal may be obtained from the State owned Too Thin Quarry, and the existing stockpile at Too Thin Quarry, at no cost to the Purchaser or any commercial rock source at the Purchaser's expense.

Purchaser is required to provide a stockpile of 3,000 cy of 2 inch minus in the Too Thin Quarry per Road Plan 6-65.

The construction and/or reconstruction of any roads will not be permitted from November 1 to April 30, nor on weekends or State recognized holidays, unless authority to do so is granted, in writing, by the Contract Administrator. If permission is granted to operate from November 1 to April 30, a maintenance plan is required per Road Plan clause 1-26.

The hauling of forest products will not be permitted from November 1 to April 30, nor on weekends or State recognized holidays, unless authorized in writing by the Contract Administrator. If permission is granted to operate from November 1 to April 30, preventative measures may be required to protect water, soil, roads and other forest assets.

### **ACREAGE DETERMINATION**

#### **CRUISE METHOD:**

Acreage was determined by traversing boundaries by GPS in all units, and length times width for existing roads in Units #1 and #2. GPS data files are available at DNR's website for Timber Sale Auction Packets. See cruise narrative for cruise method.

### **FEES:**

\$134,827.00 is due on day of sale. \$9.00 per MBF is due upon removal. These are in addition to the bid price.

### **SPECIAL REMARKS:**

Within all units, Purchaser shall cut all hardwood stems 2 inches DBH or greater, or 6 feet tall or greater, leaving a stump no more than 12 inches in height.

There are residual blue painted trees from a previous sale in Units #1, #2, and #3. Blue painted trees are take trees, unless located within tagged leave tree area clumps.

A portion of Unit #3 was salvage harvested for windthrow in 2007.

The Purchaser may need to obtain a Hauling Permit for hauling on Porter Creek Road, per clause G-396.

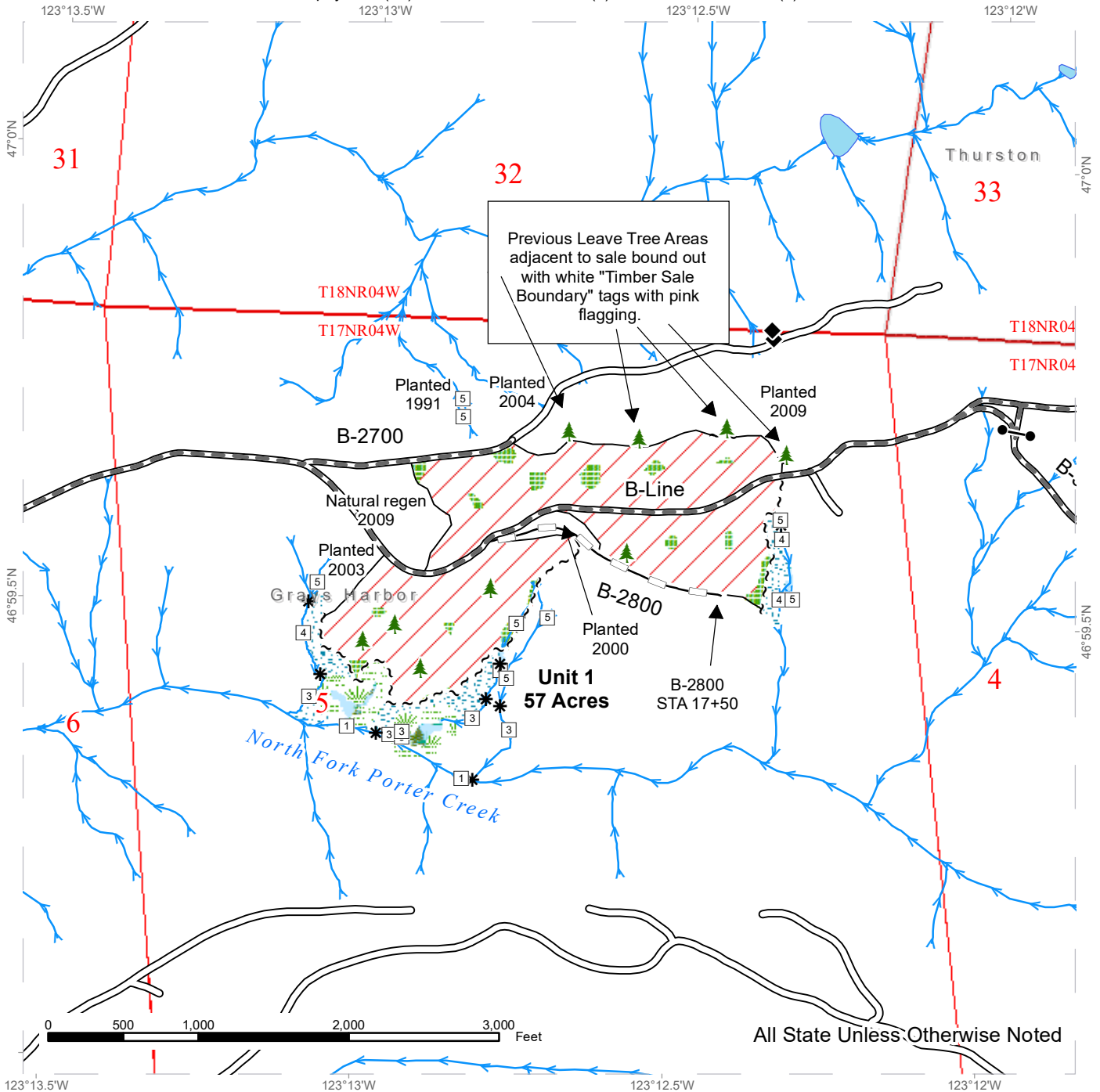
This sale contains high quality Douglas-fir and red alder with good form is present in all units. See cruise for more information.

Dust abatement is required on a portion of the B-Line per clause C-130.

# TIMBER SALE MAP

**SALE NAME:** YOBETCHA  
**AGREEMENT #:** 30-097291  
**TOWNSHIP(S):** T17R4W, T18R4W  
**TRUST(S):** Forest Board Repayment (42), State Forest Purchase (2), State Forest Transfer (1)

**REGION:** South Puget Sound Region  
**COUNTY(S):** Grays Harbor, Thurston  
**ELEVATION RGE:** 526-1555

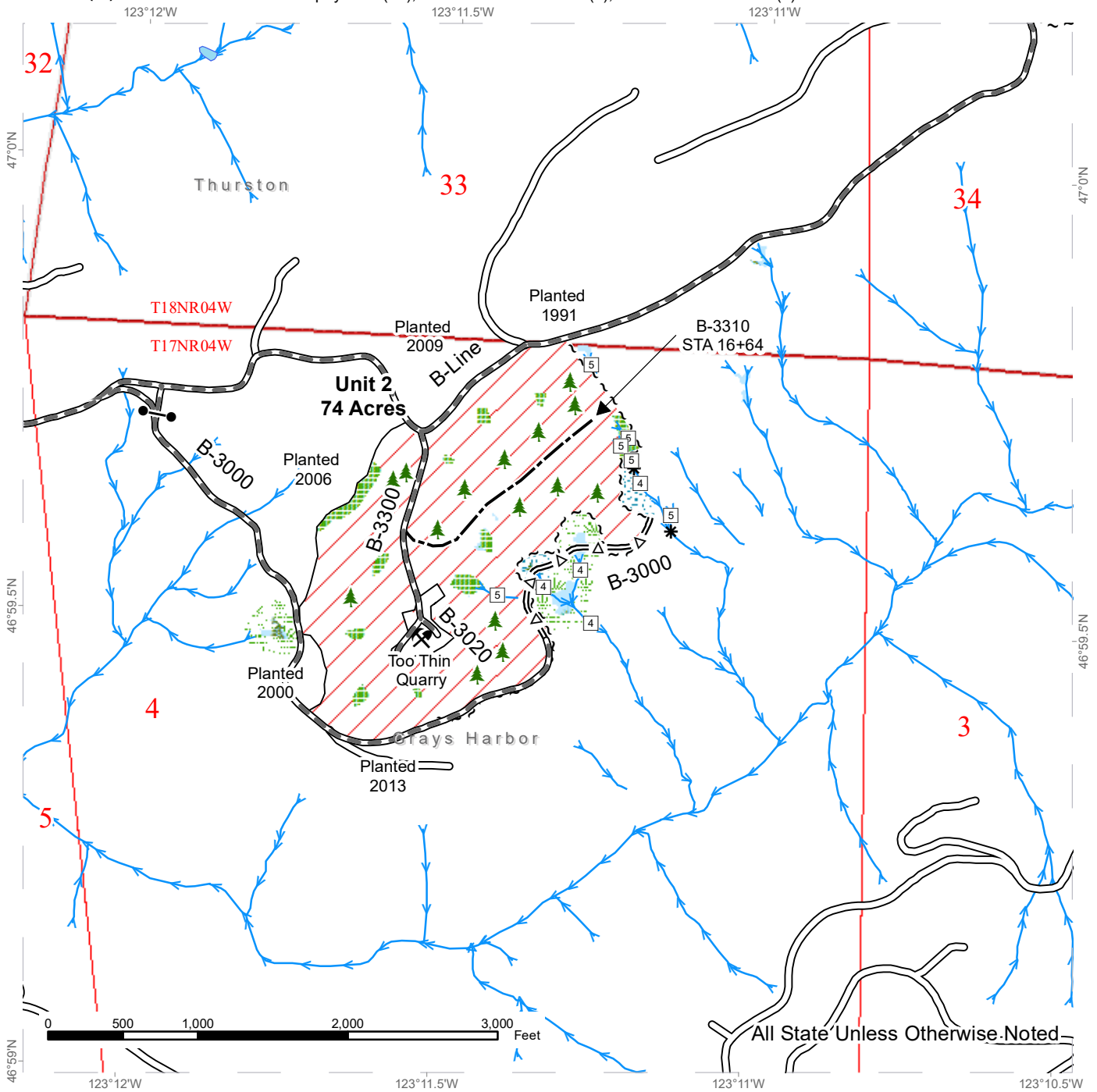


Variable Retention Harvest	Sale Boundary Tags	Streams
Leave Tree Area	Timber Type Change	Stream Type
Riparian Mgt Zone	Existing Roads	Stream Type Break
Forested Wetland	Required Pre-Haul Maintenance	Survey Monument
Wetland Mgt Zone	Optional Reconstruction	Gate (5H957 Master)
		Leave Tree Area <1/4-acre

# TIMBER SALE MAP

**SALE NAME:** YOUBETCHA  
**AGREEMENT #:** 30-097291  
**TOWNSHIP(S):** T17R4W, T18R4W  
**TRUST(S):** Forest Board Repayment (42), State Forest Purchase (2), State Forest Transfer (1)

**REGION:** South Puget Sound Region  
**COUNTY(S):** Grays Harbor, Thurston  
**ELEVATION RGE:** 526-1555



All State Unless Otherwise Noted

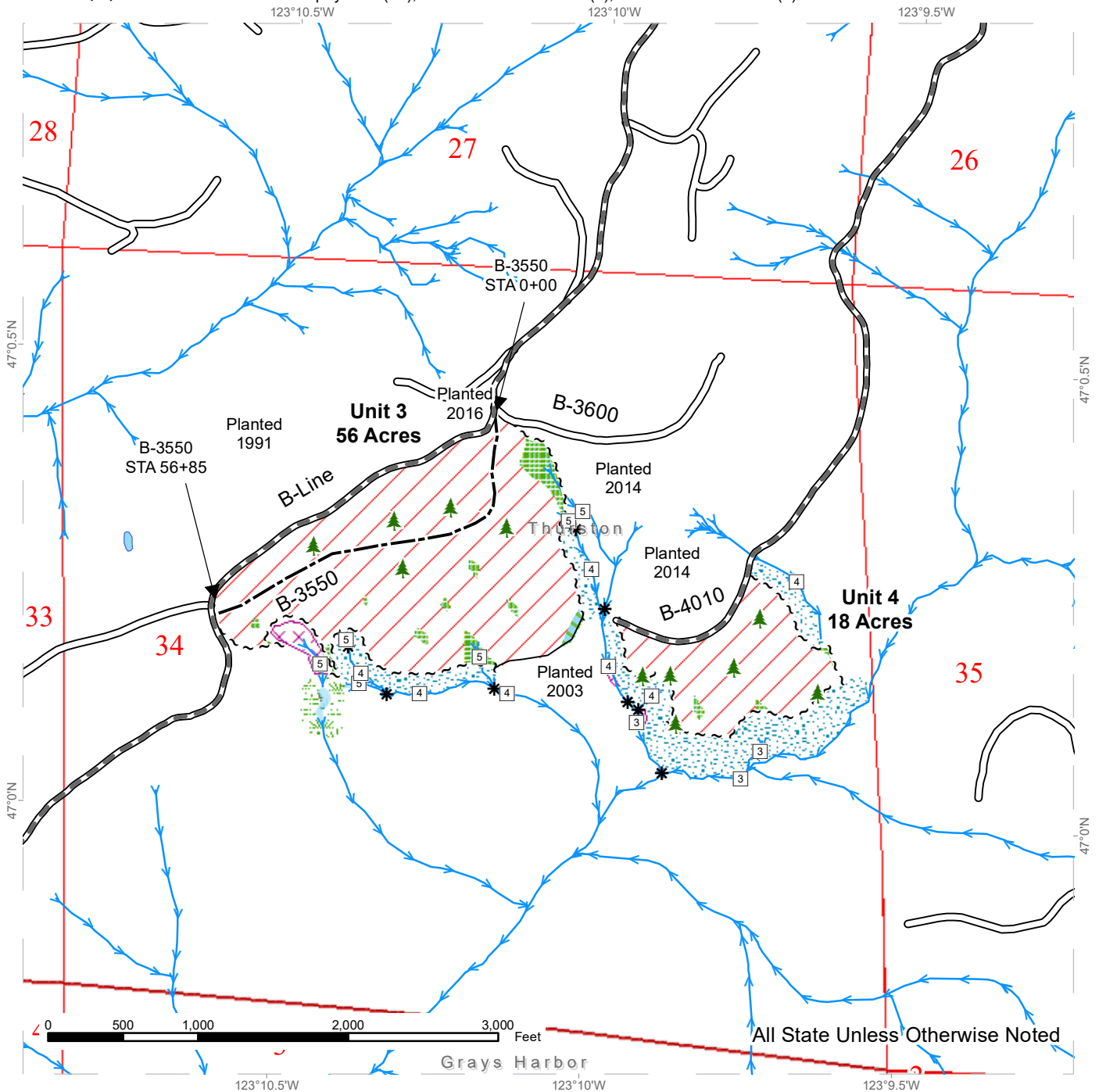
	Variable Retention Harvest		Sale Boundary Tags		Streams
	Leave Tree Area		Timber Type Change		Stream Type
	Riparian Mgt Zone		Existing Roads		Stream Type Break
	Forested Wetland		Required Pre-Haul Maintenance		Gate (5H957 Master)
	Wetland Mgt Zone		Optional Pre-Haul Maintenance		Leave Tree Area <1/4-acre
			Optional Construction		Rock Pit



# TIMBER SALE MAP

**SALE NAME:** YOBETCHA  
**AGREEMENT #:** 30-097291  
**TOWNSHIP(S):** T17R4W, T18R4W  
**TRUST(S):** Forest Board Repayment (42), State Forest Purchase (2), State Forest Transfer (1)

**REGION:** South Puget Sound Region  
**COUNTY(S):** Grays Harbor, Thurston  
**ELEVATION RGE:** 526-1555

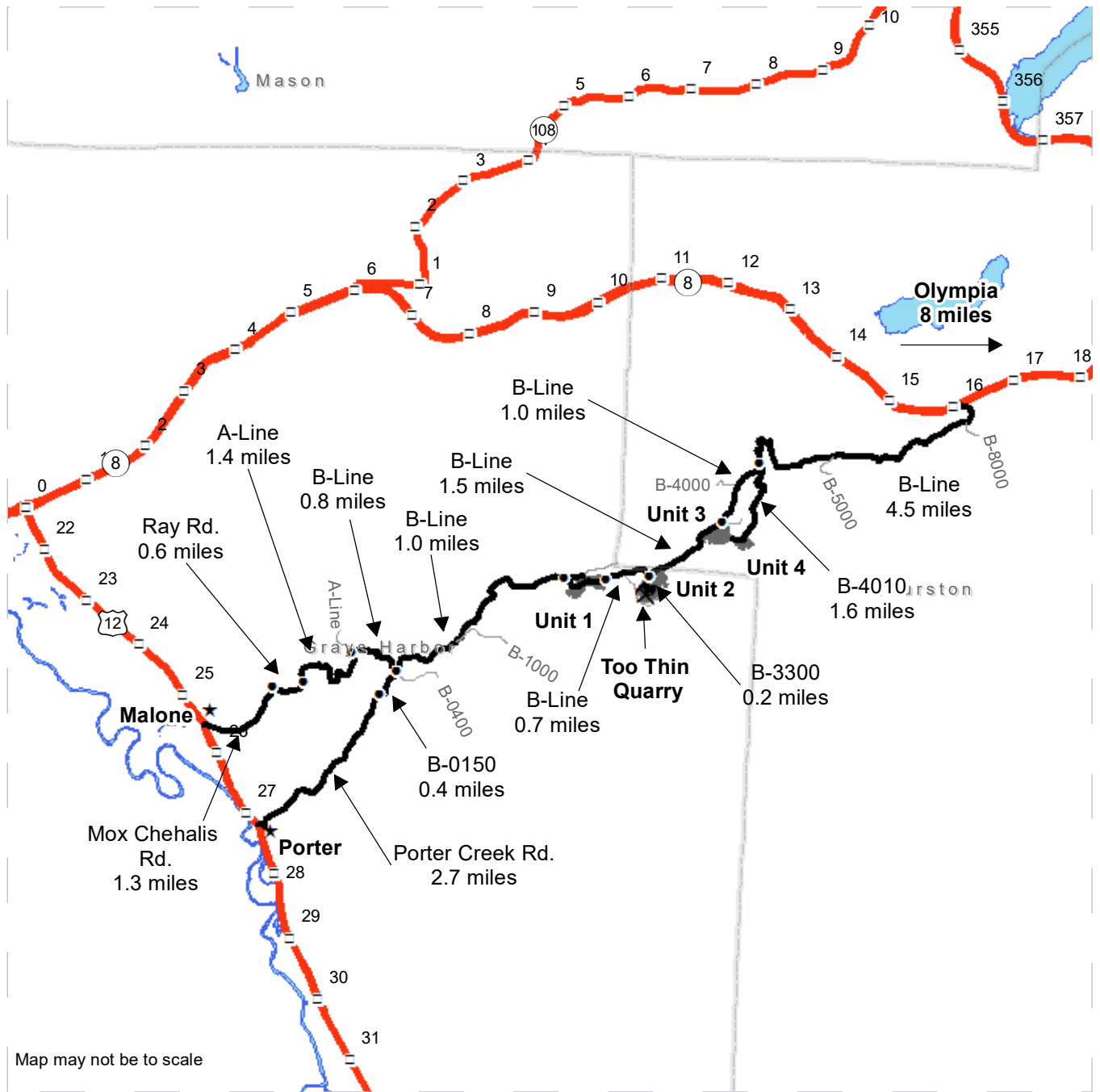


Variable Retention Harvest	Sale Boundary Tags	Streams
Leave Tree Area	Timber Type Change	Stream Type
Riparian Mgt Zone	Existing Roads	Stream Type Break
Forested Wetland	Required Pre-Haul Maintenance	Leave Tree Area <1/4-acre
Wetland Mgt Zone	Optional Construction	
Tailhold Restriction Area		
Non-Tradeable Leave Tree Area		

# DRIVING MAP

**SALE NAME:** YOUBETCHA  
**AGREEMENT#:** 30-097291  
**TOWNSHIP(S):** T17R4W, T18R4W  
**TRUST(S):** Forest Board Repayment (42), State Forest Purchase (2), State Forest Transfer (1)

**REGION:** South Puget Sound Region  
**COUNTY(S):** Grays Harbor, Thurston  
**ELEVATION RGE:** 526-1555



- Timber Sale Unit
- Haul Route
- Other Road
- Milepost Markers
- County Boundaries

**DRIVING DIRECTIONS:**  
 See attached Driving Directions



## Youbetcha Driving Directions

From State Route 8 (milepost 16.1): turn south onto the B-Line (Rock Candy Mountain Rd SW)

**Unit 4:** Continue on the B-Line for 4.5 miles, and turn left (south) onto the B-4010. Continue on the B-4010 for 1.6 miles to access **Unit 4**.

**Unit 3:** From the B-4010/B-Line junction, continue on the B-Line for 1.0 miles to **Unit 3**.

**Unit 2 and Too Thin Quarry:** From the Unit 3 eastern boundary edge along the B-Line, continue on the B-Line for 1.5 miles to the B-3300 road and **Unit 2**. Turn left (south) on the B-3300 road and continue for 0.2 miles to **Too Thin Quarry**.

**Unit 1:** From the Unit 2 boundary edge along the B-Line, continue on the B-Line for 0.7 miles to **Unit 1**.

From Highway 12 in Porter: Turn east onto Porter Creek Rd.

**Unit 1:** After 2.7 miles Porter Creek Rd turns into the B-0150. Continue on the B-0150 for 0.4 miles. Turn right (east) onto the B-Line and continue for 1.0 miles to **Unit 1**.

**Unit 2 and Too Thin Quarry:** From the western Unit 1 boundary, continue on the B-Line for 1.4 miles to **Unit 2**. Turn right onto the B-3300 and continue for 0.2 miles to **Too Thin Quarry**.

**Unit 3:** From the western Unit 2 boundary, continue on the B-Line for 1.0 miles to **Unit 3**.

**Unit 4:** From the western Unit 3 boundary, continue on the B-Line for 1.9 miles, then turn right (South) onto the B-4010. Continue on the B-4010 for 1.6 miles to **Unit 4**.

From Highway 12 near Malone: Turn east onto Mox Chehalis Rd, and continue for 1.3 miles. Turn right (east) onto Ray Rd, and continue for 0.6 miles to the A-Line. Continue on A-Line for 1.4 miles, then turn right (east) onto the B-Line.

**Unit 1:** From the A-Line/B-Line junction, continue on the B-Line for 1.8 miles to **Unit 1**.

**Unit 2 and Too Thin Quarry:** From the western Unit 1 boundary, continue on the B-Line for 1.4 miles to **Unit 2**. Turn right onto the B-3300 and continue for 0.2 miles to **Too Thin Quarry**.

**Unit 3:** From the western Unit 2 boundary, continue on the B-Line for 1.0 miles to **Unit 3**.

**Unit 4:** From the western Unit 3 boundary, continue on the B-Line for 1.9 miles, then turn right (South) onto the B-4010. Continue on the B-4010 for 1.6 miles to **Unit 4**.







TIMBER NOTICE OF SALE

SALE NAME: BASALTAMUCH

AGREEMENT NO: 30-095915

AUCTION: February 25, 2020 starting at 10:00 a.m., COUNTY: King South Puget Sound Region Office, Enumclaw, WA

SALE LOCATION: Sale located approximately 11 miles southwest of North Bend.

PRODUCTS SOLD AND SALE AREA:

All timber, except trees bounded out by yellow leave tree area tags, snags, and down timber existing more than 5 years from the day of sale bounded by the following: white timber sale boundary tags, timber type change marked with pink flagging, and the 1000 and 1400 roads in Unit #1;

All timber, except trees marked with blue paint or bounded out by yellow leave tree area tags, snags, and down timber existing more than 5 years from the day of sale bounded by the following: white timber sale boundary tags in Unit #2; white timber sale boundary tags and the 1000 Road in Unit #3;

All timber bounded by orange right of way tags, except that title to the timber within the right of way tags is not conveyed to the Purchaser unless the road segment is actually constructed in Unit #4;

All forest products above located on part(s) of Sections 13 all in Township 23 North, Range 6 East, Sections 18, 19 and 20 all in Township 23 North, Range 7 East, W.M., containing 108 acres, more or less.

CERTIFICATION: This sale is certified under the Sustainable Forestry Initiative® program Standard (cert no: PwC-SFIFM-513) and FSC 100% raw materials under the Forest Stewardship Council® Standard (cert no: BV-FM/COC-080501).

ESTIMATED SALE VOLUMES AND QUALITY:

Table with columns: Species, Avg DBH, Ring Count, Total MBF, and MBF by Grade (1P, 2P, 3P, SM, 1S, 2S, 3S, 4S, UT). Rows include Douglas fir, Hemlock, Red cedar, Red alder, Cottonwood, Maple, and Sale Total.

MINIMUM BID: \$1,849,000.00 BID METHOD: Sealed Bids

PERFORMANCE SECURITY: \$100,000.00 SALE TYPE: Lump Sum

EXPIRATION DATE: October 31, 2021 ALLOCATION: Export Restricted

BID DEPOSIT: \$184,900.00 or Bid Bond. Said deposit shall constitute an opening bid at the appraised price.



## TIMBER NOTICE OF SALE

**HARVEST METHOD:** Harvest activities are estimated to be 4 percent uphill cable and 96 percent ground based harvest. Cable or ground based equipment, with cable-tethered equipment limited to sustained slopes 75 percent or less, self-leveling equipment limited to sustained slopes 65 percent or less, and tracked ground based equipment limited to sustained slopes 45 percent or less. Cable systems, if used, are recommended to have downhill yarding capability. Yarding may be restricted during wet weather if rutting becomes excessive, per clause H-017.

Falling, yarding and timber haul will not be permitted from November 1 to April 30, unless authority to do so is granted, in writing, by the Contract Administrator. If permission is granted to operate from November 1 to April 30, preventative measures may be required to protect water, soils, roads and other forest assets.

**ROADS:** 4.10 stations of required reconstruction. 23.83 stations of optional construction. 23.15 stations of optional reconstruction. 217.21 stations of required prehaul maintenance. 23.83 stations of abandonment, if constructed. 23.15 stations of abandonment, if reconstructed. Purchaser maintenance on all roads used.

Rock for this proposal can be obtained from the State owned B.B. Pit at no cost to the Purchaser or any commercial rock source at the Purchaser's expense. Rock source development work in the B.B. Pit is required per Road Plan clauses 6-10 and 6-12. Purchaser will be required to produce 3,000 cubic yards of 4 inch jaw rock.

Operation of road construction equipment and rock haul will not be permitted from November 1 to April 30, unless authority to do so is granted, in writing, by the Contract Administrator. If permission is granted to operate from November 1 to April 30, the Purchaser may be required to provide a maintenance plan per Road Plan clause 1-26.

## ACREAGE DETERMINATION

**CRUISE METHOD:** Unit acreage was determined by traversing boundaries by GPS and right of way acreage was determined by multiplying length times width. GPS data files are available at DNR's website for Timber Sale Auction Packets. See cruise narrative for cruise method.

**FEES:** \$98,345.00 is due on day of sale. \$9.00 per MBF is due upon removal. These are in addition to the bid price.

**SPECIAL REMARKS:** This sale contains high quality Douglas fir, see Cruise for details.

Landings will need to be constructed 50 feet off of the 1000 Road.

Purchaser shall cut all vine maple within the harvest units, leaving a stump no more than 12 inches in height.

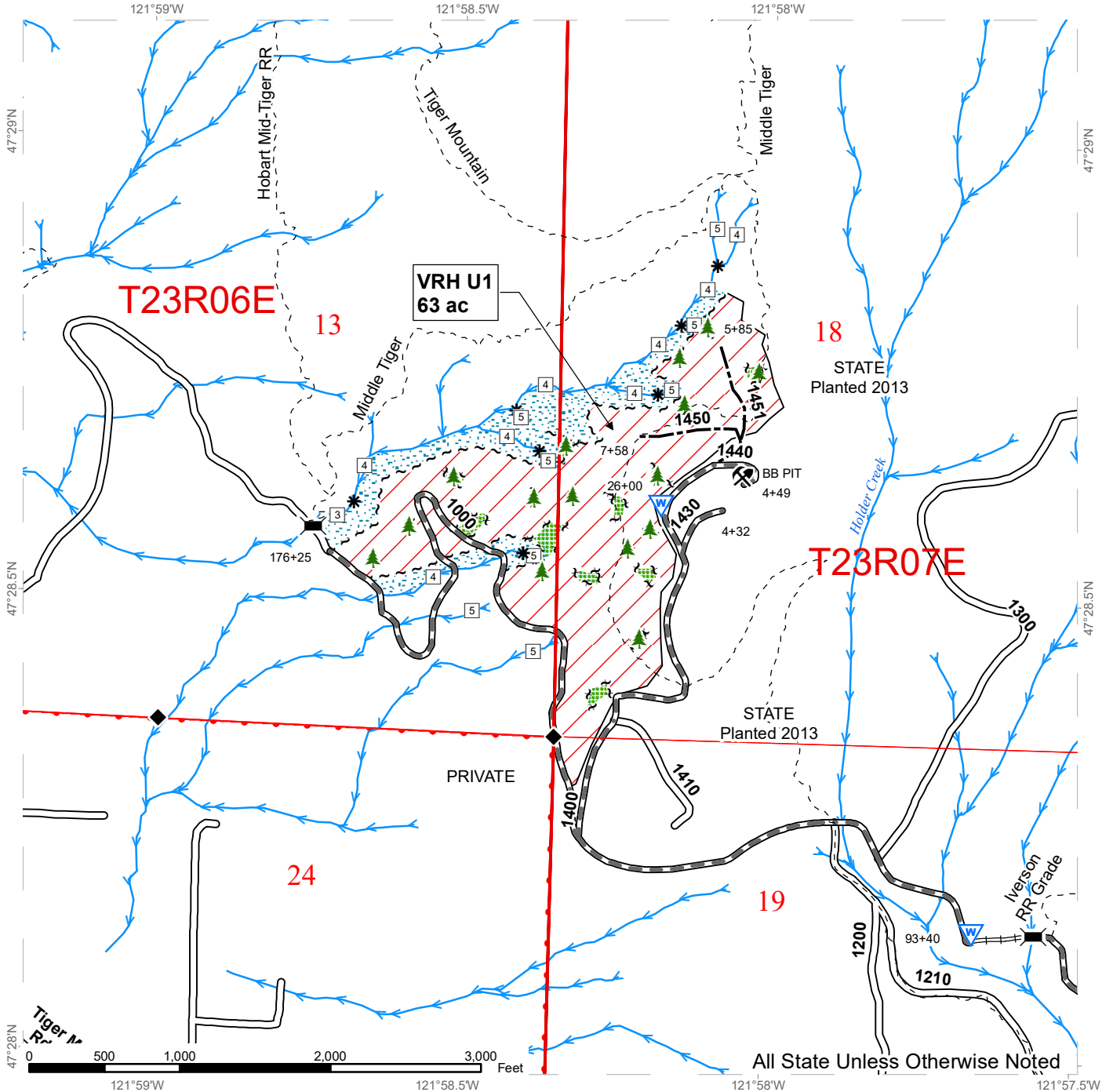
Tiger Mountain trail cleanout will be completed by DNR personnel.

See map for gate locations. Gate keys may be obtained by contacting the South Puget Sound Region Office at 360-825-1631 or by contacting Zach Beebe at 253-736-4830.

# TIMBER SALE MAP

**SALE NAME:** BASALTAMUCH  
**AGREEMENT #:** 30-095915  
**TOWNSHIP(S):** T23R06E, T23R07E  
**TRUST(S):** State Forest Transfer(1), Scientific School(10)

**REGION:** South Puget Sound Region  
**COUNTY(S):** KING  
**ELEVATION RGE:** 1696-2600

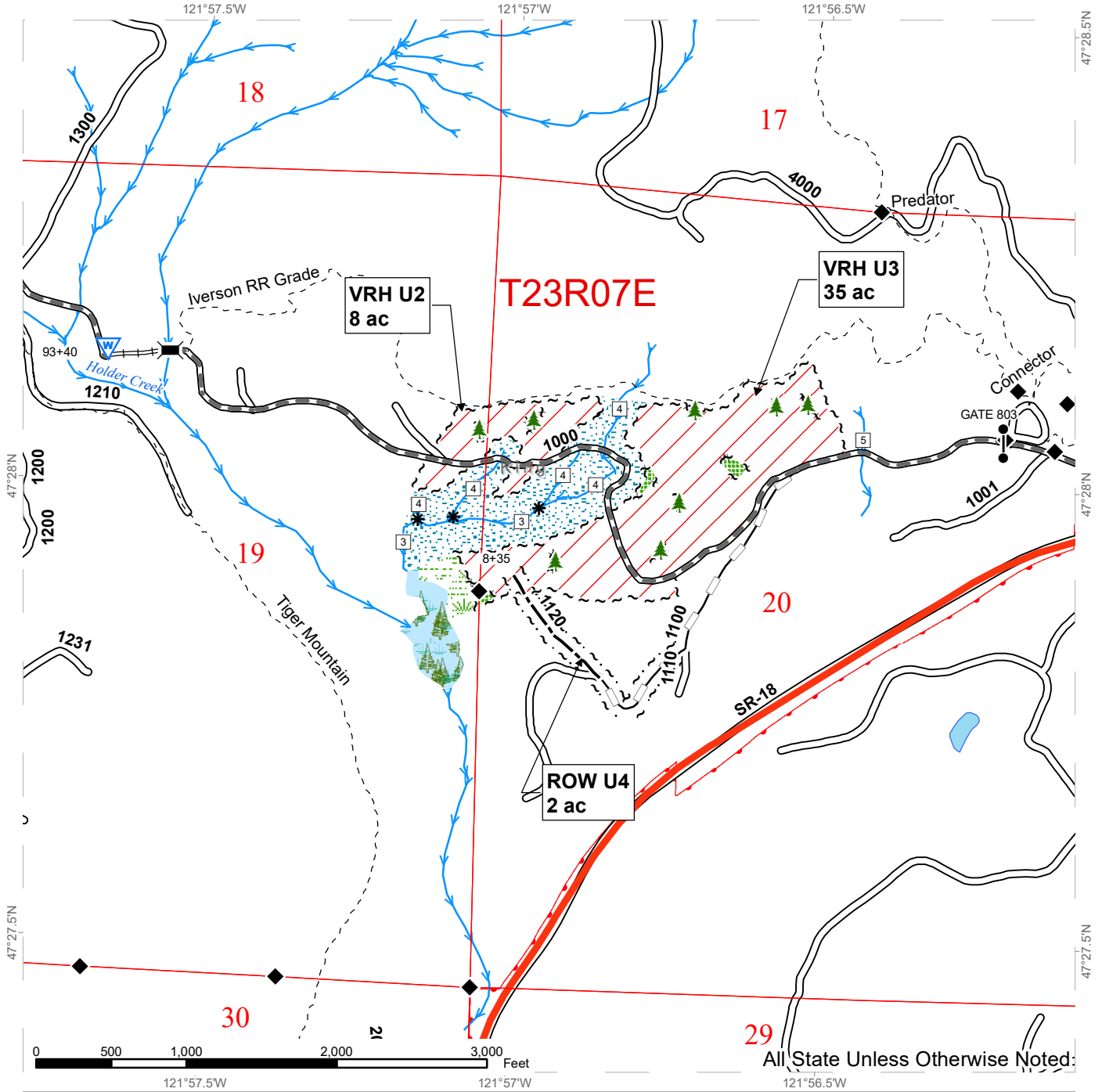


Variable Retention Harvest	Trail	Existing Roads
Leave Tree Area	Streams	Required Pre-Haul Maintenance
Riparian Mgt Zone	Stream Type	Required Reconstruction
Sale Boundary Tags	Stream Type Break	Optional Construction
Leave Tree Tags	Bridge	Survey Monument
Timber Type Change	Leave Tree Area <1/4 acre	DNR Managed Lands
	Rock Pit	
	Waste Area	

# TIMBER SALE MAP

**SALE NAME:** BASALTAMUCH  
**AGREEMENT #:** 30-095915  
**TOWNSHIP(S):** T23R06E, T23R07E  
**TRUST(S):** State Forest Transfer(1), Scientific School(10)

**REGION:** South Puget Sound Region  
**COUNTY(S):** KING  
**ELEVATION RGE:** 1696-2600

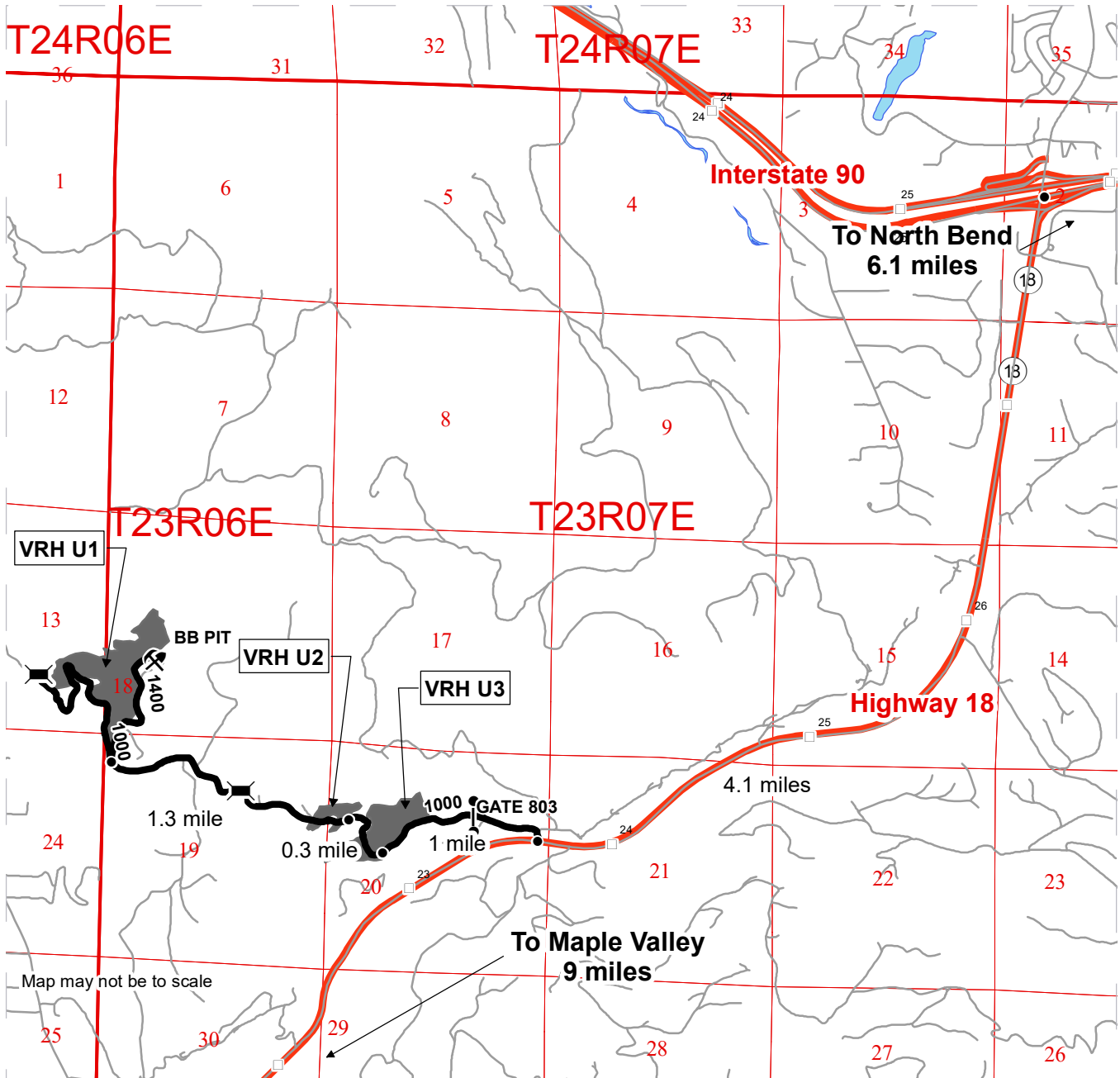


Variable Retention Harvest	Trail	Existing Roads
Leave Tree Area	Streams	Required Pre-Haul Maintenance
Riparian Mgt Zone	Stream Type	Required Reconstruction
Forested Wetland	Stream Type Break	Optional Construction
Wetland Mgt Zone	Bridge	Optional Reconstruction
Sale Boundary Tags	Gate (Master 786)	Survey Monument
Leave Tree Tags	Leave Tree Area	DNR Managed Lands
Right of Way Tags	Waste Area	

# DRIVING MAP

**SALE NAME:** BASALTAMUCH  
**AGREEMENT#:** 30-05915  
**TOWNSHIP(S):** T23R06E, T23R07E  
**TRUST(S):** State Forest Transfer(1), Scientific School(10)

**REGION:** South Puget Sound Region  
**COUNTY(S):** KING  
**ELEVATION RGE:** 1696-2600



<ul style="list-style-type: none"> <li> Timber Sale Unit</li> <li> Haul Route</li> <li> Other Road</li> <li> Highway</li> <li> Milepost Markers</li> <li> Bridge</li> <li> Distance Indicator</li> <li> Gate (Master 786)</li> <li> Rock Pit</li> </ul>	<p><b><u>DRIVING DIRECTIONS:</u></b></p> <p>From Highway 18 and Interstate 90 junction travel west on Highway 18 for approximately 4.1 miles. At summit of Tiger Mountain turn right off the highway and take the 1000 Road to the left. Access is through the locked gate on the 1000 Road for approximately 1 mile and arrive at Unit 3. Travel approximately 0.3 more miles to access Unit 2. Travel 1.3 miles further and you'll arrive at the intersection of the 1000 Rd and 1400 Rd, Unit 1 can be accessed by these roads. The BB Pit is at the end of the 1400 Rd.</p>
---	---







TIMBER NOTICE OF SALE

SALE NAME: WOLVERINE

AGREEMENT NO: 30-98224

AUCTION: February 27, 2020 starting at 10:00 a.m., COUNTY: Lewis
Pacific Cascade Region Office, Castle Rock, WA

SALE LOCATION: Sale located approximately 4 miles northwest of Pe Ell

PRODUCTS SOLD AND SALE AREA:

All timber, except leave trees bound by yellow "Leave Tree Area" tags, leave trees marked with blue paint, and all down timber existing 7 years prior to the day of sale, bounded by the following; white "Timber Sale Boundary" tags with pink "Harvest Boundary" flagging, reprod, and the N-1530 road in Unit 1; white "Timber Sale Boundary" tags with pink "Harvest Boundary" flagging and reprod in Units 2 and 3; white "Timber Sale Boundary" tags with pink "Harvest Boundary" flagging in Unit 3; white "Timber Sale Boundary" tags with pink "Harvest Boundary" flagging, and the N-1400 road in Unit 4; All timber bound by orange "Right of Way" tags and orange flagging in Unit 5 on part(s) of Sections 15, 16, 21 and 22 all in Township 13 North, Range 5 West, W.M., containing 67 acres, more or less.

CERTIFICATION: This sale is certified under the Sustainable Forestry Initiative® program Standard (cert no: PwC-SFIFM-513)

ESTIMATED SALE VOLUMES AND QUALITY:

Table with columns: Species, Avg DBH, Ring Count, Total MBF, and MBF by Grade (1P, 2P, 3P, SM, 1S, 2S, 3S, 4S, UT). Rows include Douglas fir, Red alder, Maple, Grand fir, Hemlock, Red cedar, and Sale Total.

MINIMUM BID: \$1,302,000.00 BID METHOD: Sealed Bids

PERFORMANCE SECURITY: \$100,000.00 SALE TYPE: Lump Sum

EXPIRATION DATE: October 31, 2021 ALLOCATION: Export Restricted

BID DEPOSIT: \$130,200.00 or Bid Bond. Said deposit shall constitute an opening bid at the appraised price.

HARVEST METHOD: Cable, and Shovel. Harvesting activities are estimated to be 80% ground-based harvesting and 20% cable, cable assist. Ground-based harvesting equipment shall be restricted to sustained slopes of 45% and less, and restricted during saturated soil conditions. See clauses H-140 and H-141 for further harvest requirements. A detailed felling and yarding plan shall be required prior to any harvest activities and approved in writing by the Contract Administrator. Shovel Yarding will not be permitted from November 1 to April 30 unless authorized in writing by the Contract Administrator.



## TIMBER NOTICE OF SALE

---

**ROADS:** 16.80 stations of optional construction. 558.00 stations of required pre-haul maintenance. Rock for construction, reconstruction, and pre-haul maintenance under this contract may be obtained at no cost to the Purchaser from the following rock sources; the Topelt Quarry located in Section 15, Township 13 North, Range 05 West, WM. Rock used in accordance with the quantities on the ROCK LIST may be obtained from any commercial source at the Purchaser's expense. Rock sources are subject to written approval by the Contract Administrator before their use. All road work Road construction will not be permitted from October 1 to May 31 unless authorized in writing by the Contract Administrator. The hauling of forest products will not be permitted from November 1 to April 30 unless authorized in writing by the Contract Administrator.

### ACREAGE DETERMINATION

**CRUISE METHOD:** The sale acres were determined by GPS delineation. Cruise was completed using variable plot cruise methods.

**FEES:** \$62,951.00 is due on day of sale. \$9.00 per MBF is due upon removal. These are in addition to the bid price.

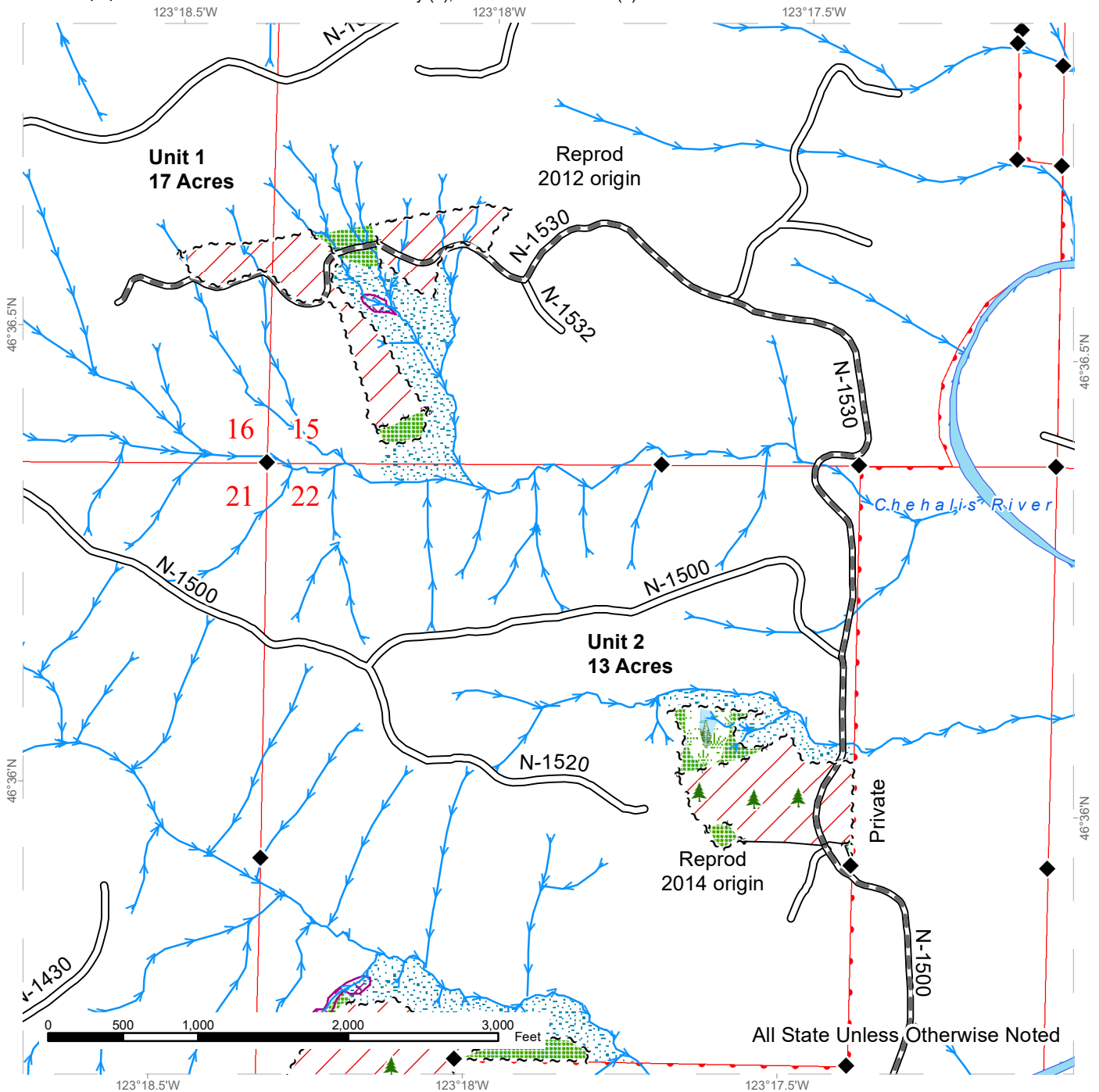
**SPECIAL REMARKS:** This sale has approximately 19 MBF 3P, 34 MBF SM, 9 MBF of high quality 2 saw DF, 178 MBF of high quality 3 saw, see cruise for details. PCP 1-1 gate keys may be obtained from the Pacific Cascade Region office.



# TIMBER SALE MAP

**SALE NAME:** WOLVERINE  
**AGREEMENT #:** 30-098224  
**TOWNSHIP(S):** T13R5W  
**TRUST(S):** Common School and Indemnity (3), State Forest Transfer (1)

**REGION:** Pacific Cascade Region  
**COUNTY(S):** Lewis  
**ELEVATION RGE:** 480-840



All State Unless Otherwise Noted

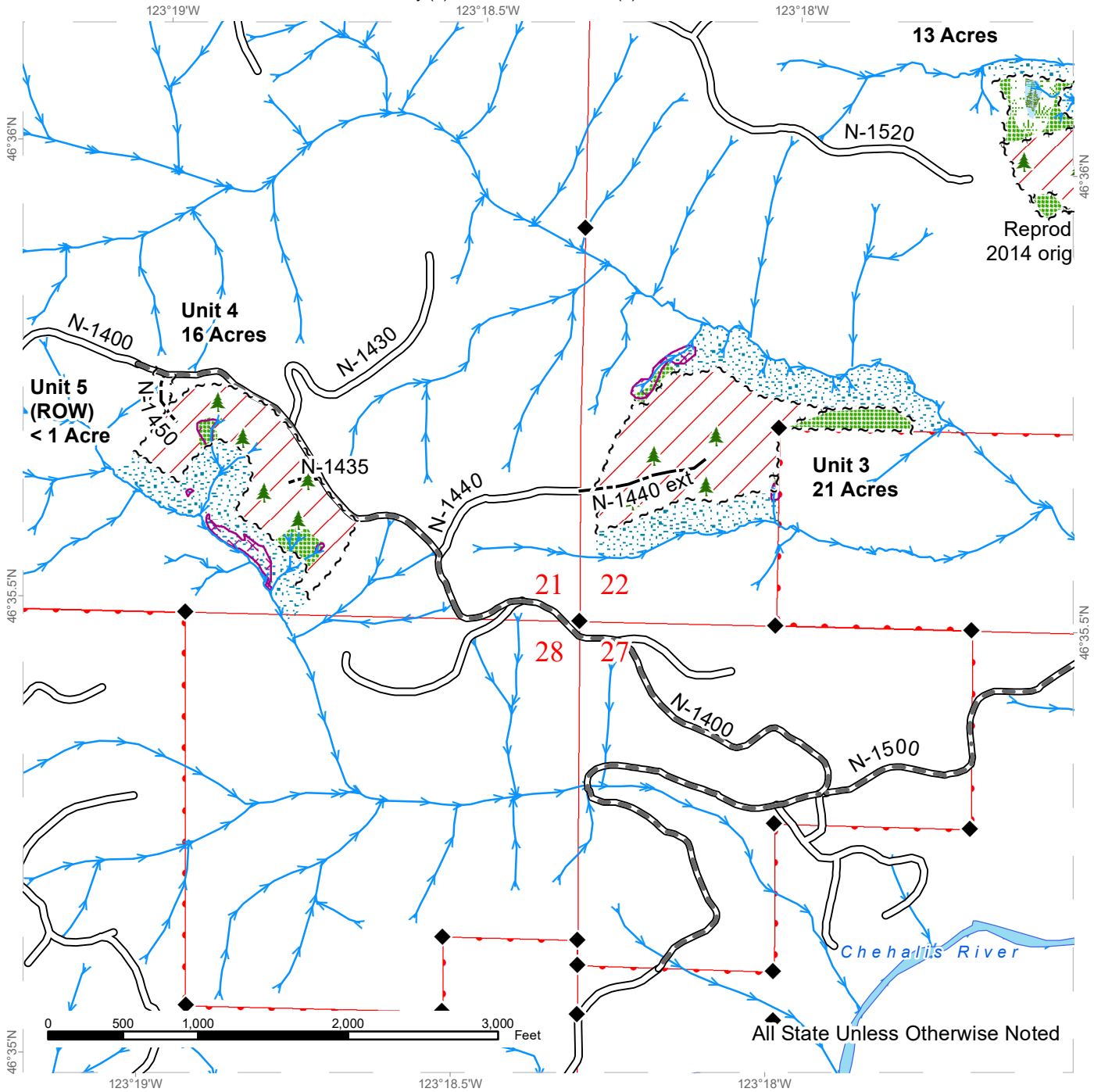
	Variable Retention Harvest		Sale Boundary Tags		Streams
	Leave Tree Area		Leave Tree Tags		Stream Type
	Riparian Mgt Zone		Right of Way Tags		Stream Type Break
	Potentially Unstable Slopes		Property Line		Survey Monument
	Forested Wetland		Existing Roads		Leave Tree Area
	Wetland Mgt Zone		Required Pre-Haul Maintenance		
	DNR Managed Lands				



# TIMBER SALE MAP

**SALE NAME:** WOLVERINE  
**AGREEMENT #:** 30-098224  
**TOWNSHIP(S):** T13R5W  
**TRUST(S):** Common School and Indemnity (3), State Forest Transfer (1)

**REGION:** Pacific Cascade Region  
**COUNTY(S):** Lewis  
**ELEVATION RGE:** 480-840



**13 Acres**  
 N-1520  
 Reprod  
 2014 orig

All State Unless Otherwise Noted

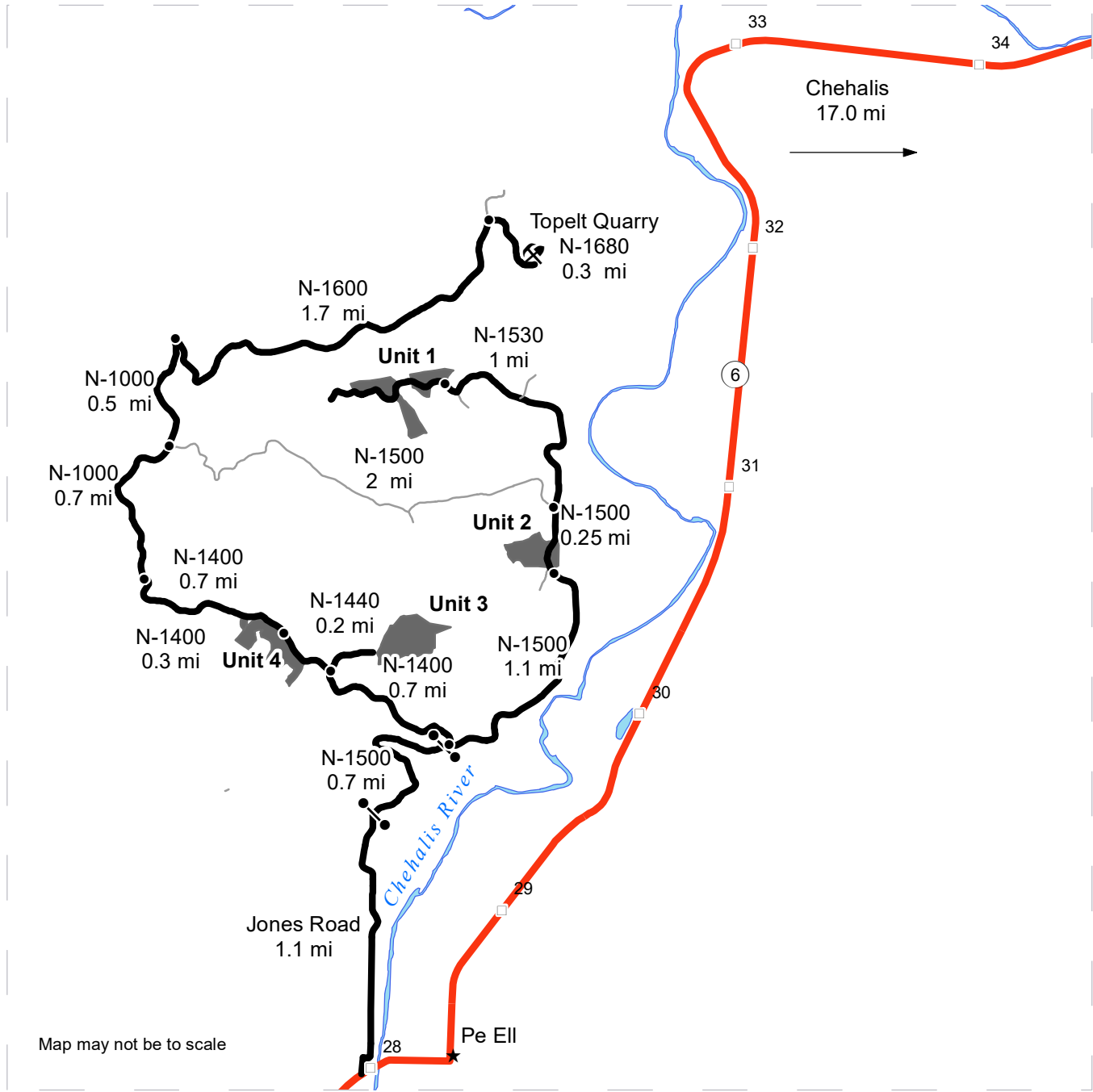
	Variable Retention Harvest		Sale Boundary Tags		Streams
	Leave Tree Area		Leave Tree Tags		Stream Type
	Riparian Mgt Zone		Right of Way Tags		Stream Type Break
	Potentially Unstable Slopes		Property Line		Survey Monument
	Forested Wetland		Existing Roads		Leave Tree Area
	Wetland Mgt Zone		Required Pre-Haul Maintenance		
	DNR Managed Lands		Optional Construction		



# DRIVING MAP

**SALE NAME:** WOLVERINE  
**AGREEMENT#:** None  
**TOWNSHIP(S):** T13R5W  
**TRUST(S):** Common School and Indemnity (3), State Forest Transfer (1)

**REGION:** Pacific Cascade Region  
**COUNTY(S):** Lewis  
**ELEVATION RGE:** 480-840



Map may not be to scale

- Timber Sale Unit
- Highway
- Haul Route
- Other Road
- Milepost Markers
- Distance Indicator
- Gate (PCP 1-1)
- Rock Pit

**DRIVING DIRECTIONS:**

From State Route 6, milepost 28 turn north onto Jones Road just west of milepost 28. Continue on Jones road for 1.1 miles to a farm panel gate on private property. Continue through gate onto the N-1500 and follow for 0.7 miles to yellow gate. Units 1 and 2 are accessed via the N-1500 from the gate continue northeast 1.1 miles to unit 2. Unit 1 is located off the N-1530, at junction with N-1500 and N1530 continue north for 1 mile. To access units 3 and 4 head north on N-1400, unit 4 is located south of N-1400. Unit 4 turn west on N-1440, unit is located 90 feet past end of road







TIMBER NOTICE OF SALE

SALE NAME: RAIL SPLITTER

AGREEMENT NO: 30-98509

AUCTION: February 27, 2020 starting at 10:00 a.m., COUNTY: Lewis Pacific Cascade Region Office, Castle Rock, WA

SALE LOCATION: Sale located approximately 21 miles west of Centralia, Washington

PRODUCTS SOLD AND SALE AREA: All timber, except leave trees marked with blue paint, trees bound by yellow "Leave Tree Area" tags, and all down timber existing 5 years prior to the day of sale, bound by the following: white "Timber Sale Boundary" tags, pink flagging, 6-year-old reprod, and the L-3000, L-3041, L-3042 roads, in Unit 1. White "Timber Sale Boundary" tags, and pink flagging in Unit 2. Orange "Right-of-Way Boundary" tags and orange flagging in Unit 3 (ROW), on part(s) of Sections 15, 16, 21 and 22 all in Township 14 North, Range 5 West, W.M., containing 103 acres, more or less.

CERTIFICATION: This sale is certified under the Sustainable Forestry Initiative® program Standard (cert no: PwC-SFIFM-513)

ESTIMATED SALE VOLUMES AND QUALITY:

Table with columns: Species, Avg DBH, Ring Count, Total MBF, and MBF by Grade (1P, 2P, 3P, SM, 1S, 2S, 3S, 4S, UT). Rows include Douglas fir, Hemlock, Silver fir, Red alder, Spruce, Red cedar, and Sale Total.

MINIMUM BID: \$1,070,000.00 BID METHOD: Sealed Bids

PERFORMANCE SECURITY: \$100,000.00 SALE TYPE: Lump Sum

EXPIRATION DATE: October 31, 2021 ALLOCATION: Export Restricted

BID DEPOSIT: \$107,000.00 or Bid Bond. Said deposit shall constitute an opening bid at the appraised price.

HARVEST METHOD: Shovel, and Cable. This sale is estimated to be 77% shovel yarding and 23% cable and cable assist yarding. A detailed felling and yarding plan shall be required prior to any harvest activities. Ground-based yarding is restricted to slopes of 45% or less. For additional harvest requirements, refer to the H-140 clause in the contract.

ROADS: 46.55 stations of optional construction. 30.65 stations of optional reconstruction. 400.00 stations of required prehaul maintenance. 205.00 stations of optional prehaul maintenance. Rock used in accordance with the quantities on the ROCK LIST may be obtained from the Lincoln Quarry (Sec 15 T14N R05W W.M). Rock for construction and pre-haul maintenance used in accordance with the quantities on the ROCK LIST may be obtained from any commercial source at the Purchaser's expense subject to written



## TIMBER NOTICE OF SALE

approval from Contract Administrator. Road construction will not be permitted from November 1 to April 30 unless authorized in writing by the Contract Administrator. The hauling of forest products will not be permitted from November 1 to April 30 unless authorized in writing by the Contract Administrator. No hauling across the L-3043 road from November 1 to April 30 in Unit 2 unless authorized in writing by the State, per Clause H-131.

### **ACREAGE DETERMINATION**

**CRUISE METHOD:** The sale acres were determined by GPS. The sale area was cruised using a variable plot cruise method.

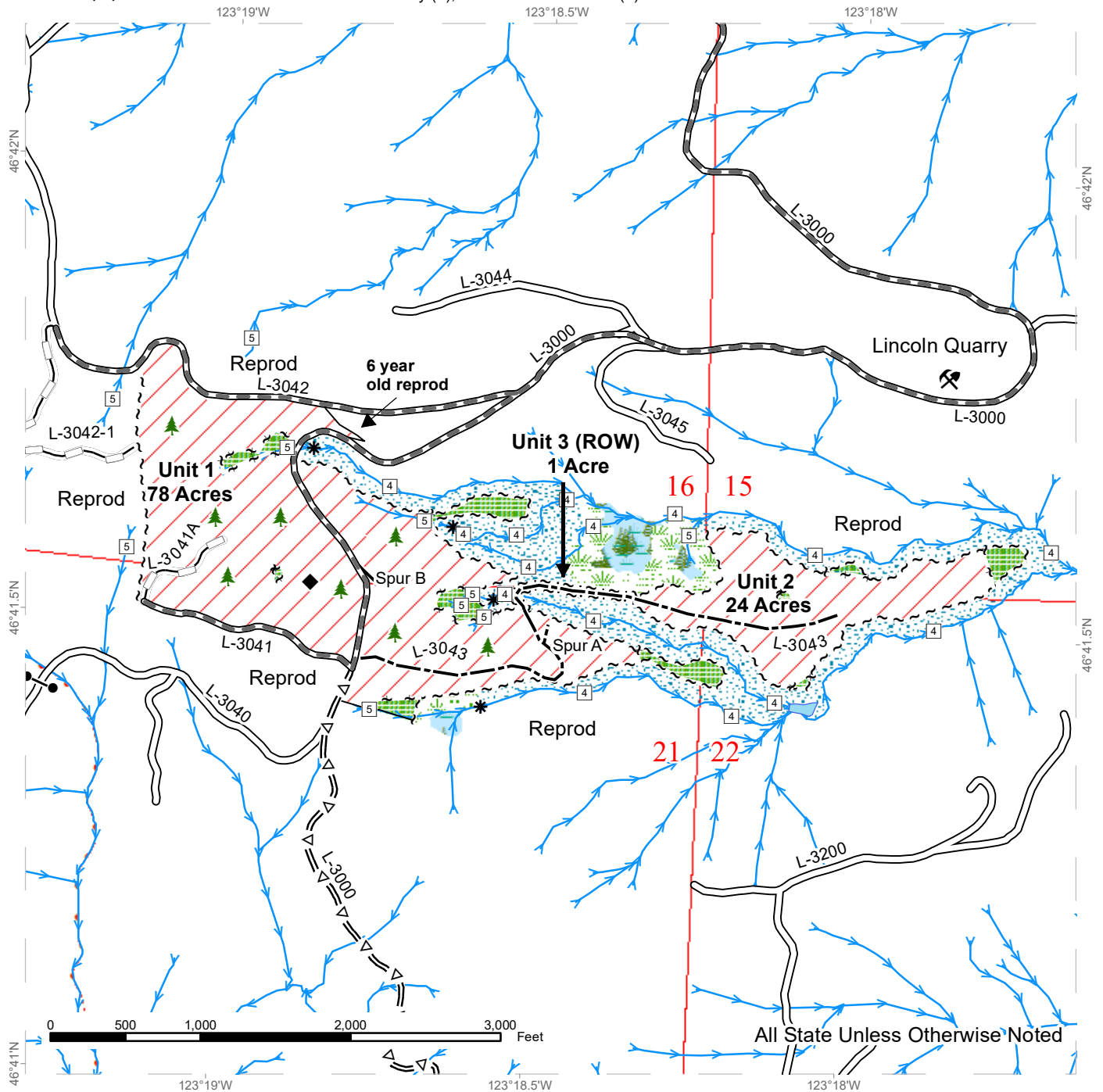
**FEES:** \$71,587.00 is due on day of sale. \$9.00 per MBF is due upon removal. These are in addition to the bid price.

**SPECIAL REMARKS:** This sale has approximately 98 MBF of high quality 2 saw DF, 45 MBF of high quality 3 saw DF, 10 MBF of special mill SF, see cruise for details. See driving map for gate locations. PCP 1-1 gate keys may be obtained from the Pacific Cascade Region office.

# TIMBER SALE MAP

**SALE NAME:** Rail Splitter  
**AGREEMENT #:** 30-098509  
**TOWNSHIP(S):** T14R5W  
**TRUST(S):** Common School and Indemnity (3), State Forest Transfer (1)

**REGION:** Pacific Cascade Region  
**COUNTY(S):** Lewis  
**ELEVATION RGE:** 1362-2388



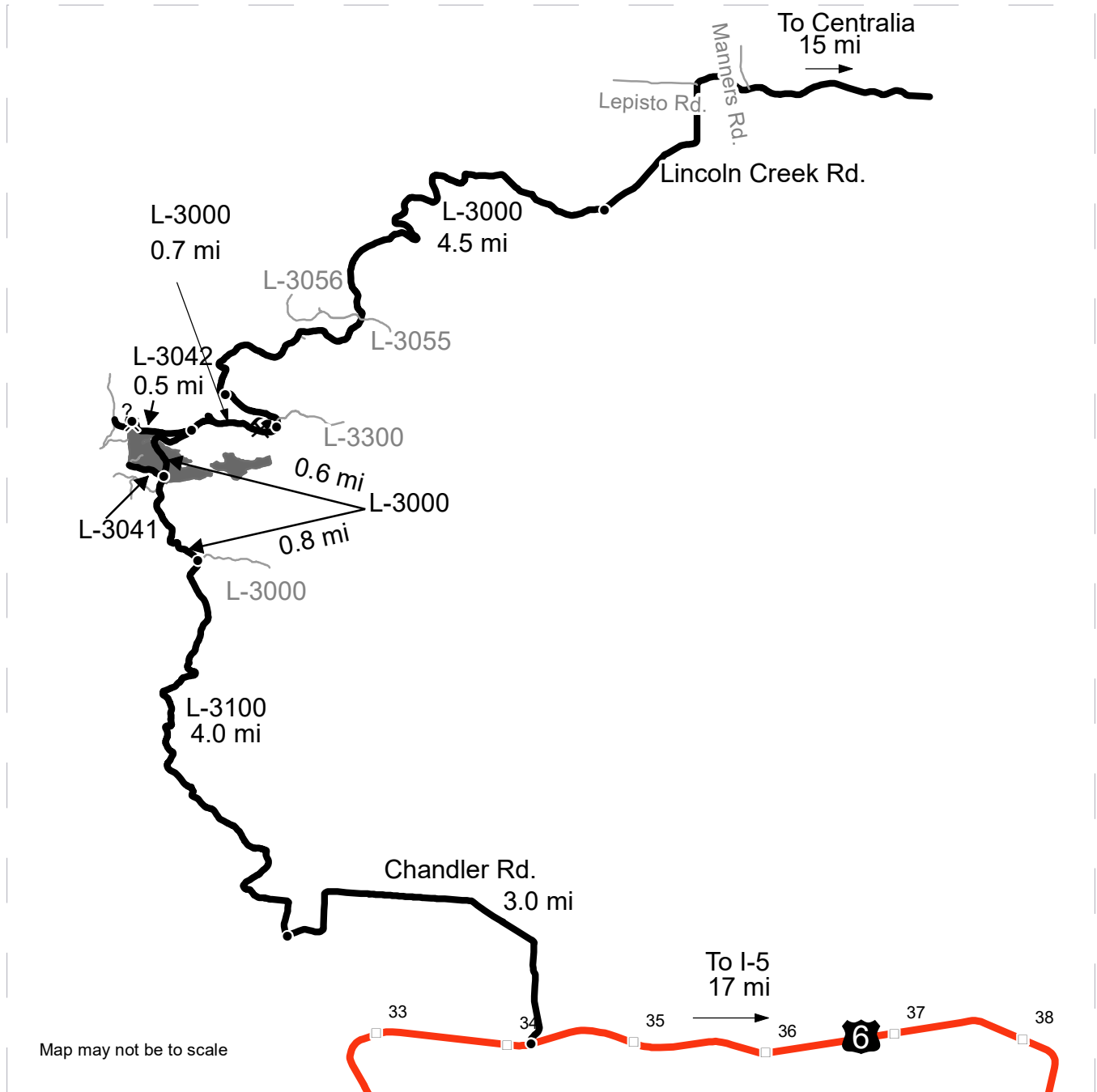
All State Unless Otherwise Noted

	Sale Area		Sale Boundary Tags		Existing Roads		Survey Monument
	Leave Tree Area		Leave Tree Tags		Required Pre-Haul Maintenance		Streams
	Riparian Mgt Zone		Right of Way Tags		Optional Pre-Haul Maintenance		Stream Type
	Forested Wetland		Timber Type Change		Optional Construction		Stream Type Break
	Wetland Mgt Zone				Optional Reconstruction		Rock Pit
	Leave Tree Area <1/4-acre						

# DRIVING MAP

**SALE NAME:** Rail Splitter  
**AGREEMENT#:** 30-098509  
**TOWNSHIP(S):** T14R5W  
**TRUST(S):** Common School and Indemnity (3), State Forest Transfer (1)

**REGION:** Pacific Cascade Region  
**COUNTY(S):** Lewis  
**ELEVATION RGE:** 1362-2388



- Timber Sale Unit
- Haul Route
- Other Road
- Milepost Markers
- Distance Indicator
- ? X Potential Rock Source
- ⚡ Rock Pit

**DRIVING DIRECTIONS:**

To Units 1, 2, and 3 (ROW)  
 From I-5 take exit 77 and head west 17 miles on Highway 6.  
 Turn right (North) onto Chandler Rd. and follow for 3 miles.  
 Turn right onto the L-3100 and follow 4 miles turn left on L-3000 and follow for 0.8 miles to Units 1, 2, and 3 (ROW).









## TIMBER NOTICE OF SALE

### TIMBER EXCISE

#### TAX:

Purchaser must pay the forest excise taxes associated with the log sorts delivered to them. The tax rate for this sale is 4.2 %. Taxable Stumpage = Total Delivered Value – (Harvest Cost + Estimated Haul Cost + ARRF). For more information contact the Department of Revenue, Forest Tax Section at 1-800-548-8829.

Use the following rates for estimating taxable stumpage:

Harvest Cost = \$0.00 per MBF for sorts 1, 2, 3, 4, 5, 6, 7 and 8 and \$12.00 per Ton for sorts 9 and 10.

Hauling Services Payment Rate per Ton  
= (Base Rate + Mileage Rate) x (Contractor's hauling bid factor)

Base Rate = \$2.35 per ton

Mileage Rate =  $((\$0.16 \times C \text{ miles}) + (\$0.11 \times A \text{ miles})) \times \text{Fuel Index Factor}$

ARRF = \$0.00 per MBF for sorts 9 and 10 and \$26.00 per MBF for sorts 1, 2, 3, 4, 5, 6, 7 and 8.

Note: To calculate ARRF rates per ton use the tons\mbf conversion factor in the table above.

#### CONFIRMATION:

Each sort is subject to confirmation following auction. Sorts will not be confirmed until at least 10 days after auction. Final contract award is contingent upon the State's haul cost analysis. Actual haul route may vary and is subject to change at the State's discretion.

#### SPECIAL REMARKS:

The successful Purchaser(s) will be required to purchase logs from the sale area upon delivery to their location specified in the bid submitted. Logs will be delivered to the Purchaser's delivery location by the State's contract harvester. Purchaser is responsible for weighing and scaling costs. All tonnage loads will be weighed and all mbf loads will be scaled at State approved locations. The State reserves the right to determine where logs are authorized to be scaled and weighed.

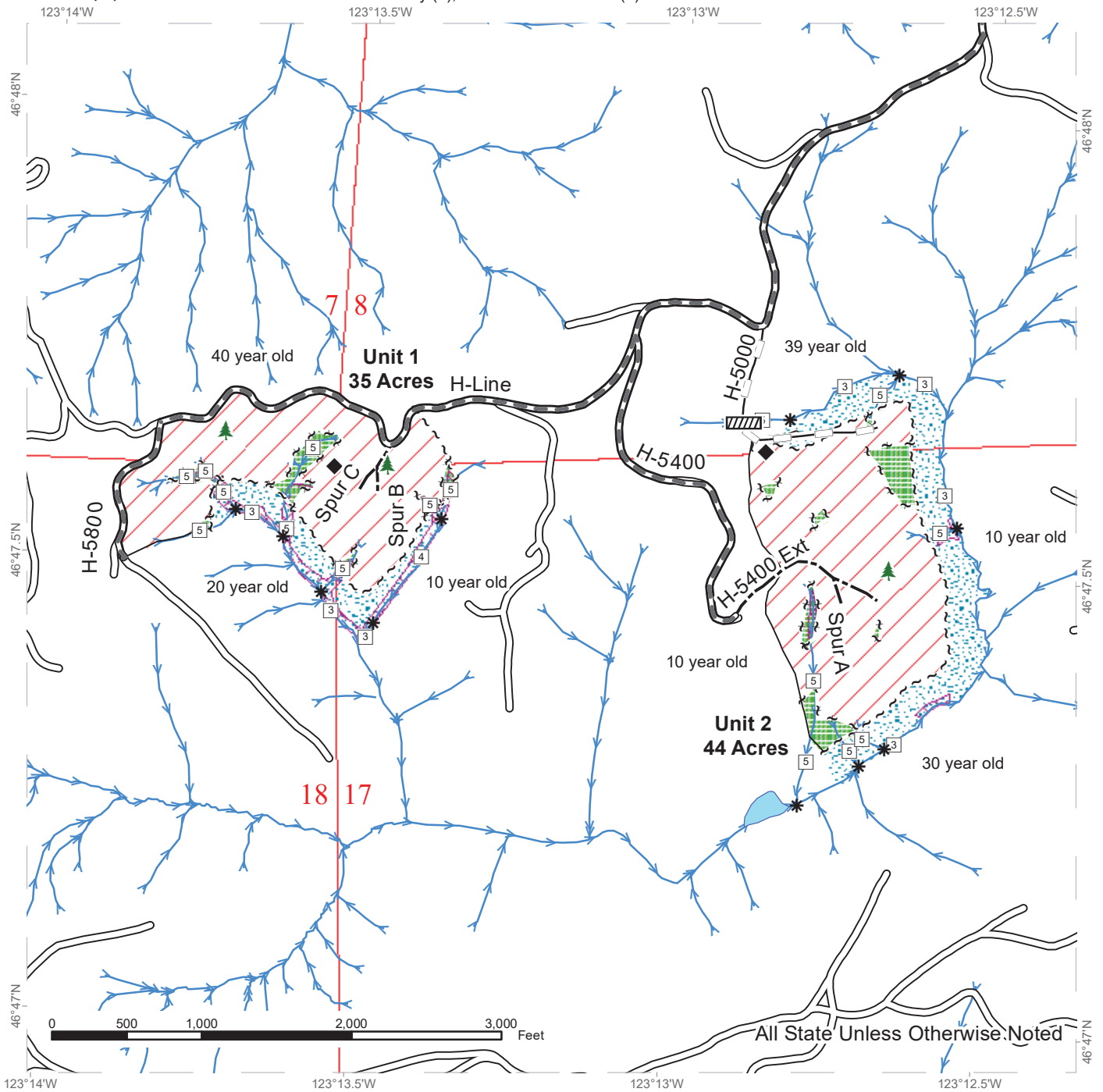
Deliveries will begin on March 16, 2020 and end on October 15, 2020.

For more information regarding this log sort sale visit our web site:  
<http://www.dnr.wa.gov/programs-and-services/product-sales-and-leasing/timber-sales/timber-auction-packets>. If you have questions call Josh Watten at the Pacific Cascade Region Office at (360)577-2025 or Steve Teitzel at the Product Sales and Leasing Division Office in Olympia at (360)902-1741.

# TIMBER SALE MAP

**SALE NAME:** Tide PodZ Sorts  
**AGREEMENT #:** 30-098630  
**TOWNSHIP(S):** T15R4W  
**TRUST(S):** Common School and Indemnity (3), State Forest Transfer (1)

**REGION:** Pacific Cascade Region  
**COUNTY(S):** Grays Harbor, Lewis  
**ELEVATION RGE:** 204-645

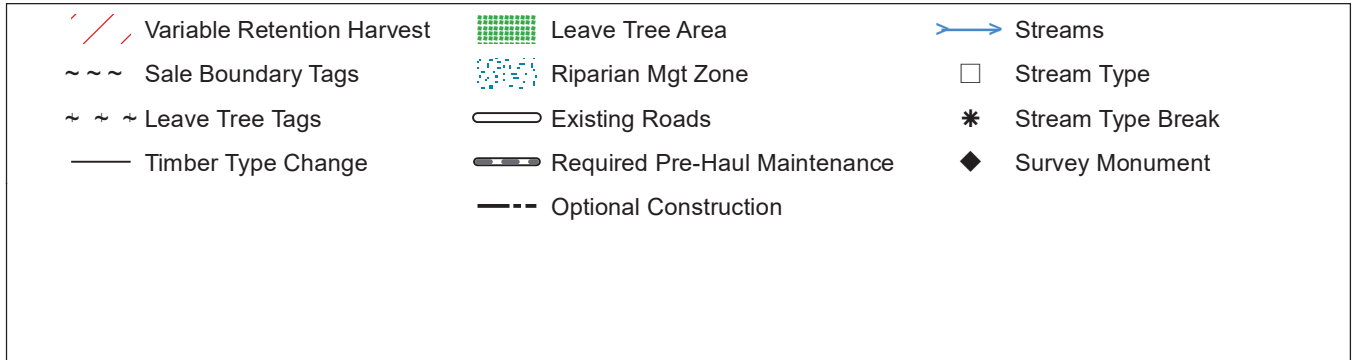
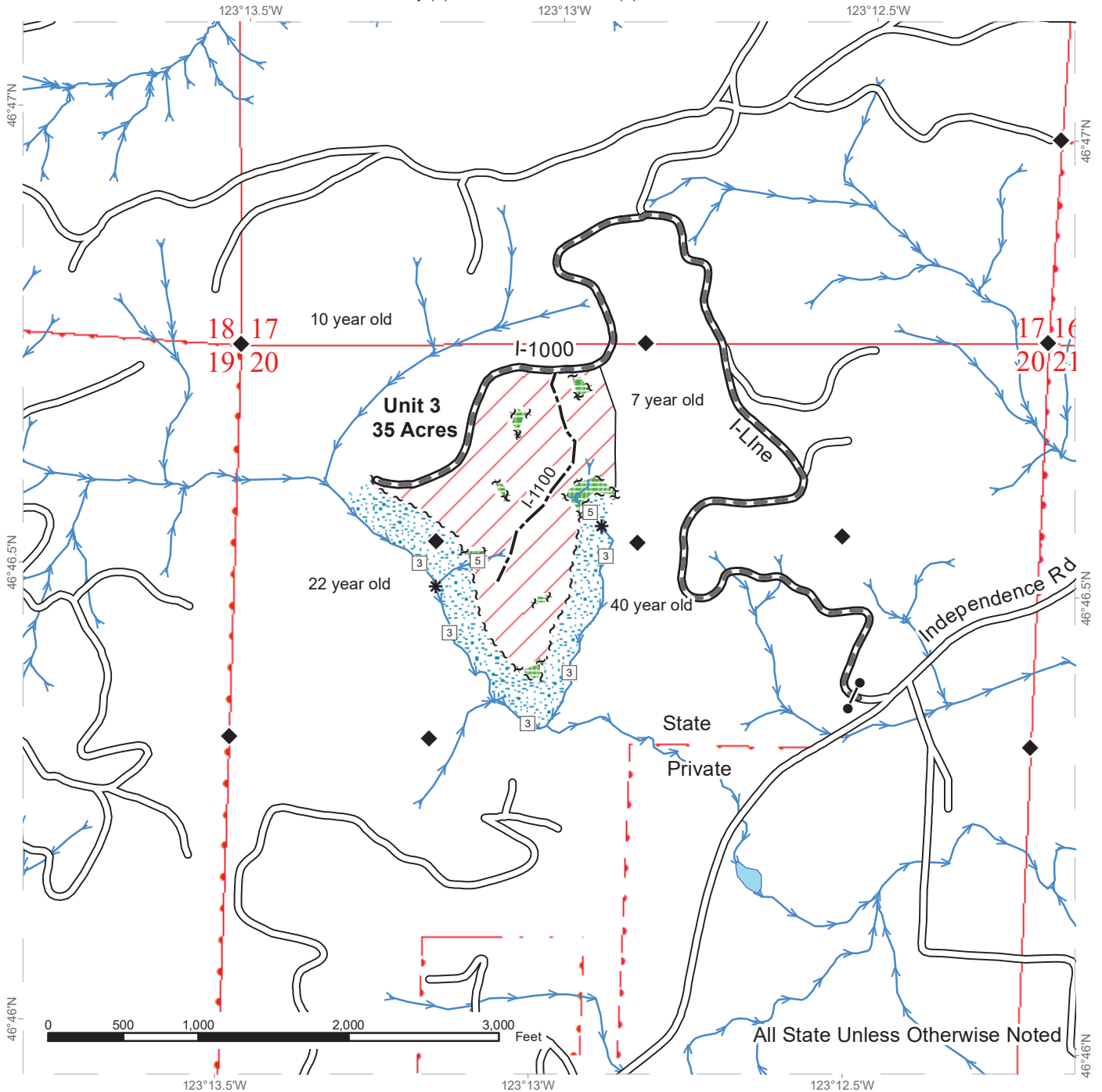


Variable Retention Harvest	Leave Tree Area	Streams
Sale Boundary Tags	Riparian Mgt Zone	Stream Type
Leave Tree Tags	Potentially Unstable Slopes	Stream Type Break
Timber Type Change	Existing Roads	Survey Monument
Required Pre-Haul Maintenance	Optional Construction	Culvert
Optional Reconstruction	Leave Tree Area <1/4-acre	

# TIMBER SALE MAP

**SALE NAME:** Tide PodZ Sorts  
**AGREEMENT #:** 30-098630  
**TOWNSHIP(S):** T15R4W  
**TRUST(S):** Common School and Indemnity (3), State Forest Transfer (1)

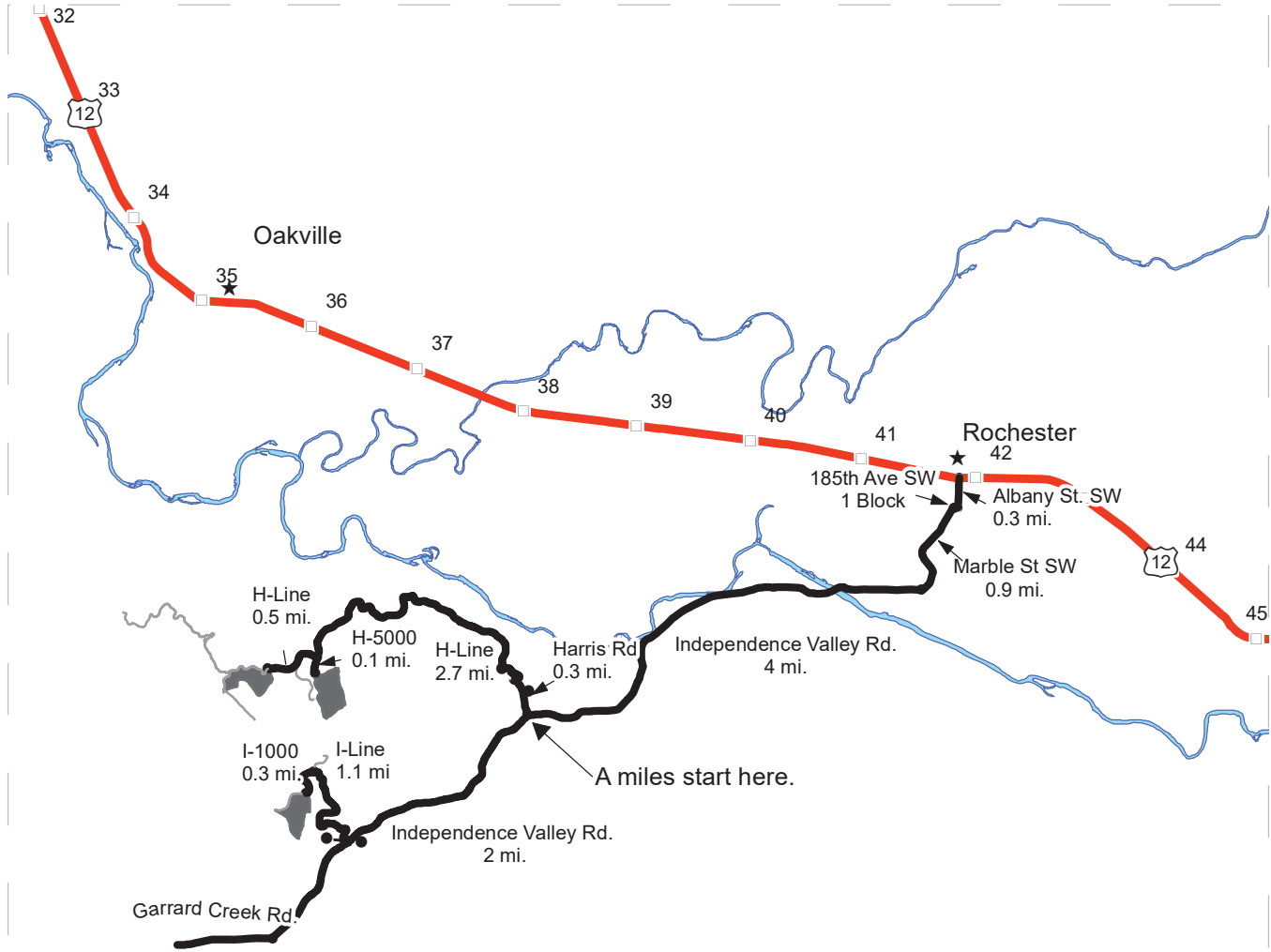
**REGION:** Pacific Cascade Region  
**COUNTY(S):** Grays Harbor, Lewis  
**ELEVATION RGE:** 204-645



# DRIVING MAP

**SALE NAME:** Tide PodZ Sorts  
**AGREEMENT#:** 30-98630  
**TOWNSHIP(S):** T15R4W  
**TRUST(S):** Common School and Indemnity (3), State Forest Transfer (1)

**REGION:** Pacific Cascade Region  
**COUNTY(S):** Grays Harbor, Lewis  
**ELEVATION RGE:** 204-645



Map may not be to scale

- Timber Sale Unit
- Haul Route
- Other Road
- Milepost Markers
- Distance Indicator
- Gate (PCP1-1)
- Town

**DRIVING DIRECTIONS:**

Units 1 and 2  
 Between mileposts 41 and 42 on Highway 12 in Rochester, turn south onto Albany St SW. Continue for 0.3 miles to 185th Ave SW. Turn right, 185th Ave SW becomes Marble St SW, follow Marble St SW for 0.9 miles to Independence Rd. Turn right onto Independence Valley Rd and follow for 4 miles to Harris Road. Turn right onto Harris Rd and follow for 0.3 miles to the H-Line gate. Turn right onto the H-Line and follow for 2.7 miles to the H-5000 and take a left, follow for 0.1 miles to Unit 2. From the junction of the H-Line and H-5000 continue on the H-Line for 0.5 miles to Unit 1

Unit 3  
 From the junction of Harris road and Independence Valley road continue on Independence Valley road for 2 miles and take a right onto the I-Line. Follow the I-Line for 1.1 miles and take a left on the I-1000. Continue on the I-1000 to Unit 3.







TIMBER NOTICE OF SALE

SALE NAME: SKY RIDER VDT VRH

AGREEMENT NO: 30-97430

AUCTION: February 26, 2020 starting at 10:00 a.m., COUNTY: Snohomish Northwest Region Office, Sedro Woolley, WA

SALE LOCATION: Sale located approximately 4 miles west of Index, WA.

PRODUCTS SOLD AND SALE AREA:

All timber as described for removal in Schedule B, bounded by white timber sale boundary tags, adjacent young stands and the DF-ML and DF-26 roads, in Unit #1.

All timber bounded by orange right of way tags, except that title to the timber within the right of way tags is not conveyed to the Purchaser unless the road segment is actually constructed, except as described for removal in Schedule B.

All timber bounded by orange right of way tags in ROW #9.

The above described products on part(s) of Sections 7 and 18 all in Township 27 North, Range 10 East, Sections 12 all in Township 27 North, Range 9 East, W.M., containing 221 acres, more or less.

CERTIFICATION: This sale is certified under the Sustainable Forestry Initiative® program Standard (cert no: PwC-SFIFM-513)

ESTIMATED SALE VOLUMES AND QUALITY:

Table with columns: Species, Avg DBH, Ring Count, Total MBF, Total \$/MBF, and MBF by Grade (1P, 2P, 3P, SM, 1S, 2S, 3S, 4S, UT). Rows include Hemlock, Douglas fir, Red cedar, Red alder, Cottonwood, and Sale Total.

MINIMUM BID: \$72/MBF (est. value \$580,000.00) BID METHOD: Sealed Bids

PERFORMANCE SECURITY: \$100,000.00 SALE TYPE: MBF Scale

EXPIRATION DATE: March 31, 2022 ALLOCATION: Export Restricted

BIDDABLE SPECIES: Hemlock

BID DEPOSIT: \$58,000.00 or Bid Bond. Said deposit shall constitute an opening bid at the appraised price.

HARVEST METHOD: Cable OR tethered equipment (See H-141 for restrictions); shovel or feller-buncher on sustained slopes 35% or less; self-leveling equipment on sustained slopes 55% or less; Falling and Yarding will not be permitted from November 1 to March 31 unless authorized in writing by the Contract Administrator (THIS PERTAINS TO GROUND-BASED EQUIPMENT ONLY) to reduce soil damage and erosion.



## TIMBER NOTICE OF SALE

---

Additional restrictions apply, see Remarks section below.

### **ROADS:**

31.91 stations of required reconstruction. 96.92 stations of optional construction. 232.80 stations of required prehaul maintenance. 13.50 stations of optional prehaul maintenance. 61.56 stations of abandonment. 28.73 stations of abandonment, if built. Rock may be obtained from the following source(s) on State land at no charge to the Purchaser: DF-3002-0101 Pit at station 4+40 of the DF-3002-01 Road. DF-3002-07 Pit at station 39+00 of the DF-3002 Road.

Development of new and existing rock source(s) will involve clearing, stripping, drilling, shooting, and processing rock to generate riprap and 3-inch-minus ballast rock.

An estimated total quantity of rock needed for this proposal: 167 cubic yards of riprap and 5,610 cubic yards of ballast rock.

Additional restrictions apply, see Remarks section below.

Road work and the hauling of rock will not be permitted from November 1 to March 31 unless authorized in writing by the Contract Administrator to reduce soil damage and siltation. The hauling of forest products will not be permitted from November 1 to March 31 unless authorized in writing by the Contract Administrator to reduce soil damage and siltation.

### **ACREAGE DETERMINATION**

#### **CRUISE METHOD:**

Acres determined by GPS traverse. Cruise was conducted via variable and fixed plot sample type. See Cruise Narrative for further details. Shapefiles of units are available upon request.

#### **FEES:**

\$79,628.00 is due on day of sale. \$9.00 per MBF is due upon removal. These are in addition to the bid price.

#### **SPECIAL REMARKS:**

1. Gap cuts are marked with a band of pink paint with pink butt dots.
2. There is a "Tailhold Restriction" area north of Unit 1. Up to 10 tail holds are permitted within the restricted area. There shall not be any tree removals in the restricted area, nor shall any tailholds be rigged on any old growth trees or marbled murrelet platform trees. All old growth trees and marbled murrelet platform trees within 300 feet of the timber sale boundary are marked with double bands of blue paint. All tailholds shall be approved by the Contract Administrator. Any tailholds located within the polygon will require daily timing restrictions if conducted during the critical nesting season (April 1 – September 23). Timing restrictions are from one hour before to two hours after official sunrise and one hour before to one hour after official sunset.
3. BARK SLIPPAGE: Cutting and yarding shall not be permitted during the bark slippage season, unless authorized in writing by the Contract Administrator. This season is estimated to run from April 1 to July 15, but shall vary dependent on weather conditions. If permission is granted to operate during the bark slippage season, the Purchaser shall be required to provide a plan outlining mitigation measures.
4. Intermediate supports may be necessary. Skyline XL profiles are available upon request.
5. The sale is located within the Reiter Foothills State Forest recreational area. The sale has a number of motorized trails within the unit. There are special requirements regarding equipment crossing over designated trails. See H-140 and H-141.
6. No operations are allowed during weekends and State recognized holidays.





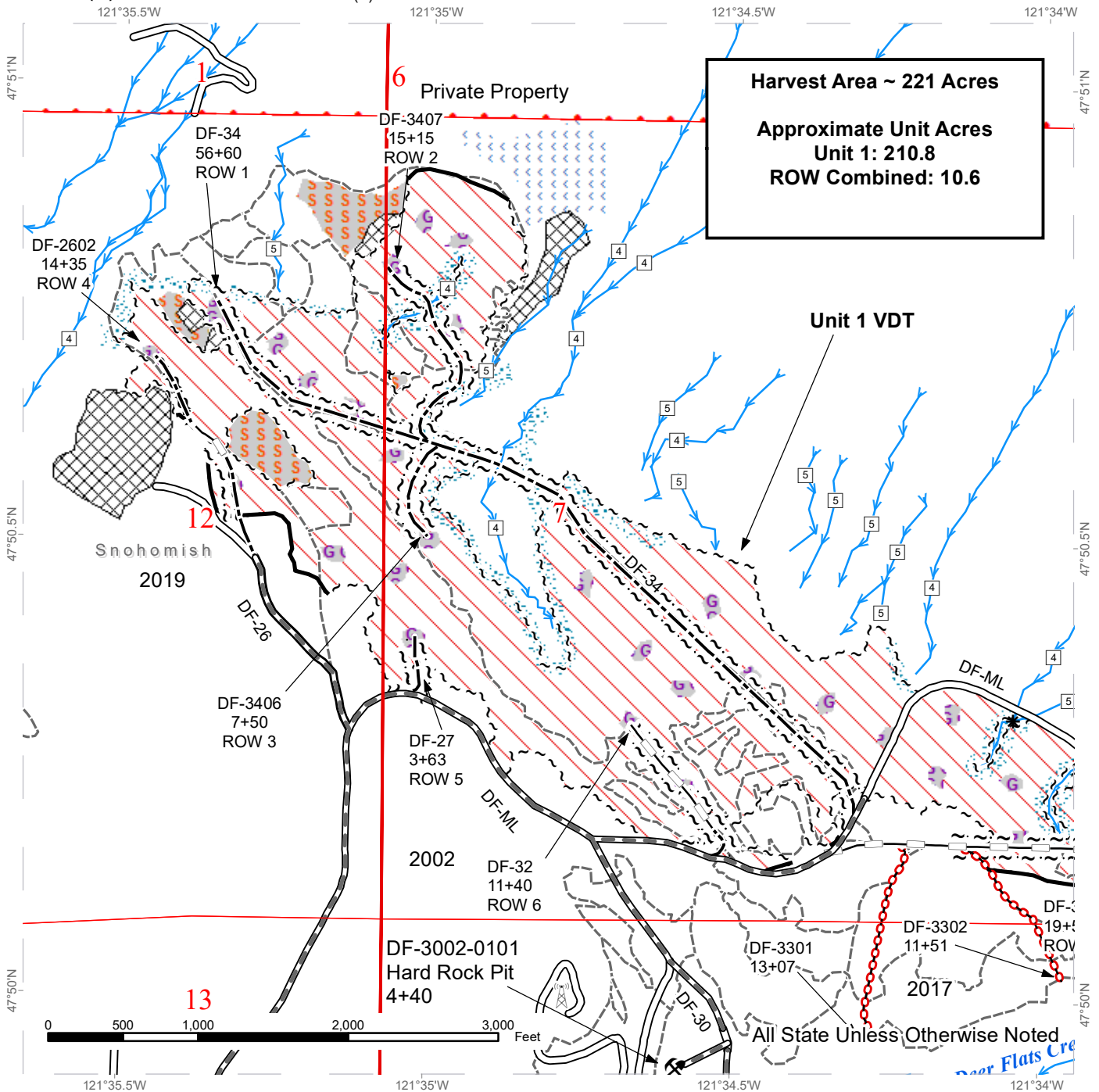
TIMBER NOTICE OF SALE

7. HQ DF noted within the sale area. See cruise for further details (approximately 161 mbf of the above listed DF 2S is deemed high quality by the Department).
8. Douglas-fir poles were noted within the sale area.

# TIMBER SALE MAP

**SALE NAME:** SKY RIDER VDT  
**AGREEMENT #:** 30-097430  
**TOWNSHIP(S):** T27R10E, T27R9E  
**TRUST(S):** State Forest Transfer (1)

**REGION:** Northwest Region  
**COUNTY(S):** Snohomish  
**ELEVATION RGE:** 1640-2480



**Harvest Area ~ 221 Acres**  
**Approximate Unit Acres**  
**Unit 1: 210.8**  
**ROW Combined: 10.6**

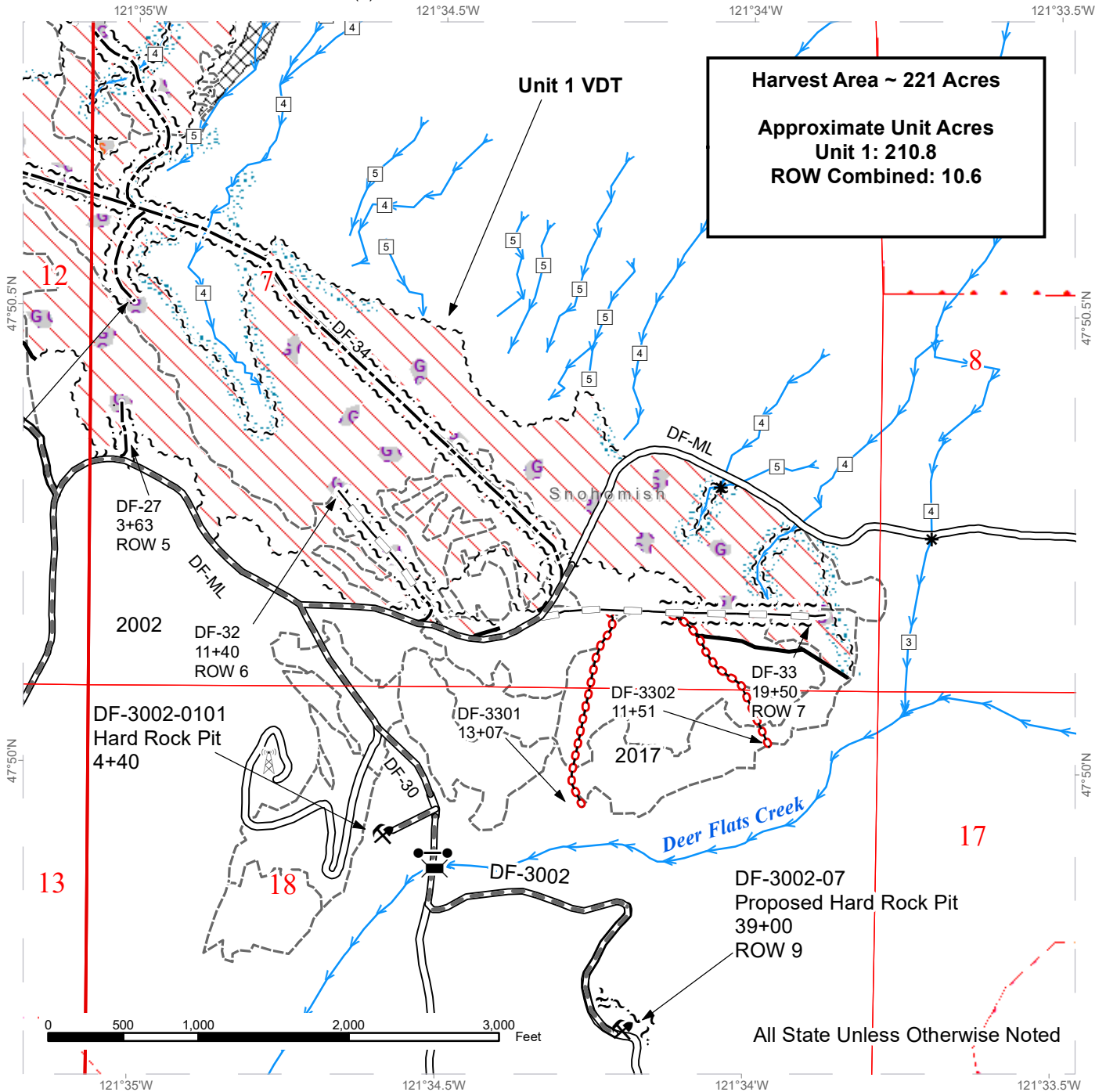
Variable Density Thinning	Sale Boundary Tags	Streams
Public Land Survey Townships	Right of Way Tags	Motorized Recreation Trails
Public Land Survey Sections	Sale Boundary (No Tags)	Stream Type
DNR Managed Lands	Existing Roads	Stream Type Break
Skip	Required Pre-Haul Maintenance	Communication Tower
Gap	Optional Construction	Rock Pit
Riparian Mgt Zone	Optional Reconstruction	
Tailhold Restriction (Equip Exclusion Zone)	Required Abandonment	
No Entry Zone		



# TIMBER SALE MAP

**SALE NAME:** SKY RIDER VDT  
**AGREEMENT #:** 30-097430  
**TOWNSHIP(S):** T27R10E, T27R9E  
**TRUST(S):** State Forest Transfer (1)

**REGION:** Northwest Region  
**COUNTY(S):** Snohomish  
**ELEVATION RGE:** 1640-2480



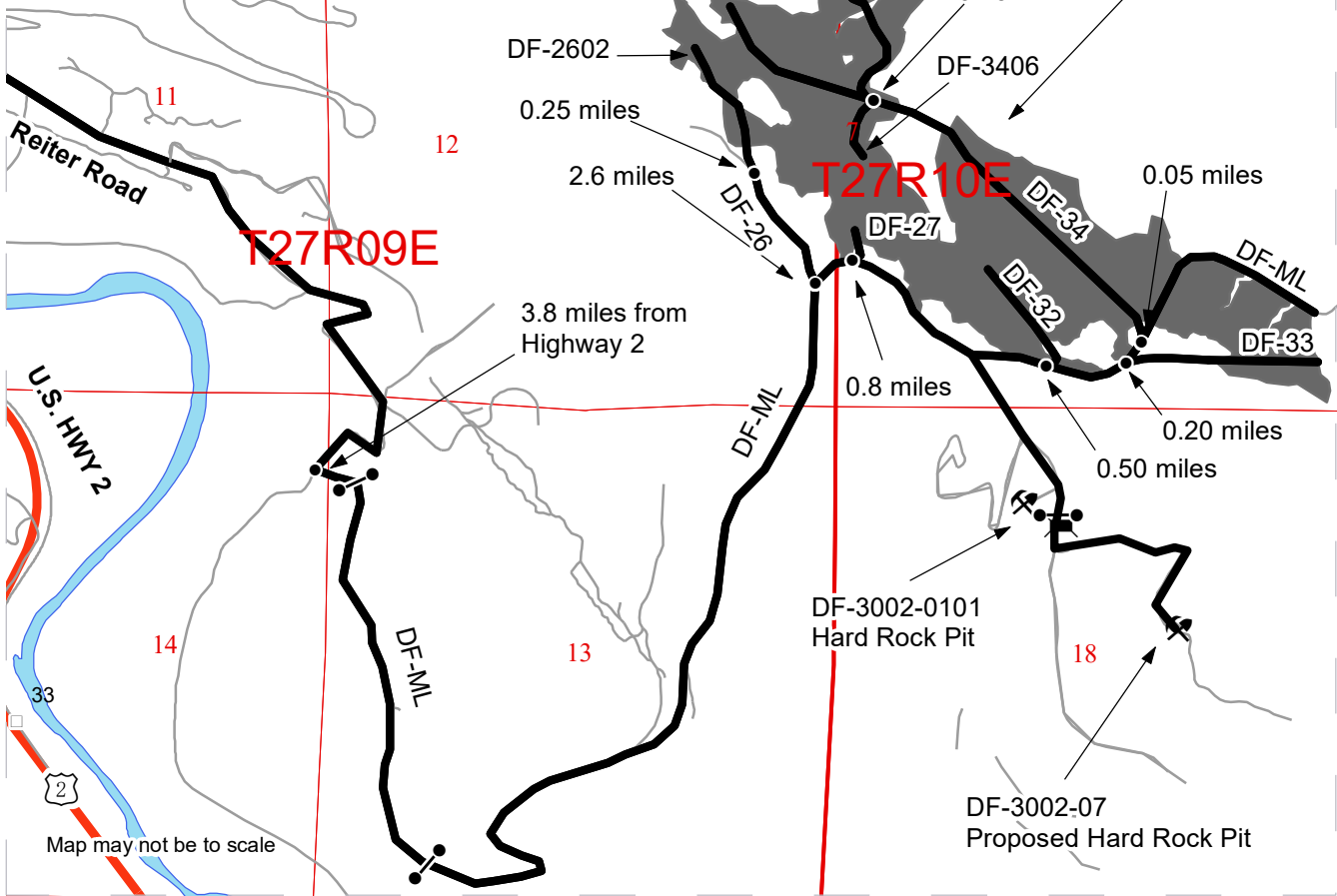
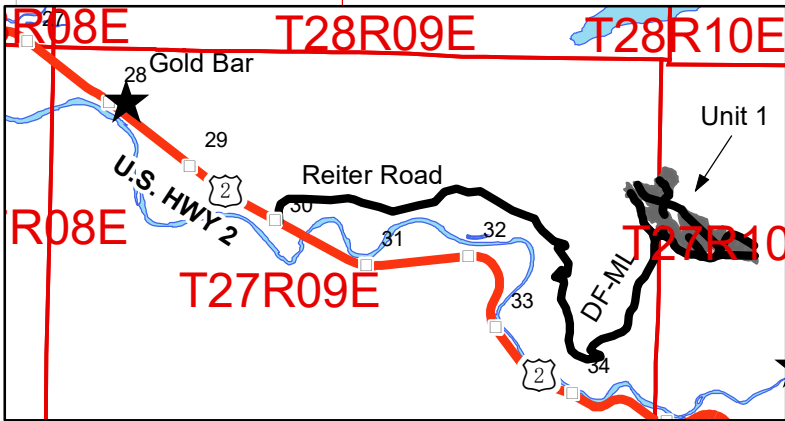
Variable Density Thinning	Sale Boundary Tags	Streams
Public Land Survey Townships	Right of Way Tags	Motorized Recreation Trails
Public Land Survey Sections	Sale Boundary (No Tags)	Stream Type
DNR Managed Lands	Existing Roads	Stream Type Break
Skip	Required Pre-Haul Maintenance	Bridge
Gap	Optional Construction	Communication Tower
Riparian Mgt Zone	Optional Reconstruction	Gate
No Entry Zone	Required Abandonment	Rock Pit



# DRIVING MAP

SALE NAME: SKY RIDER VDT  
 AGREEMENT#: 30-097430  
 TOWNSHIP(S): T27R10E, T27R9E  
 TRUST(S): State Forest Transfer (1)

REGION: Northwest Region  
 COUNTY(S): Snohomish  
 ELEVATION RGE: 1640-2480



Timber Sale Unit	Haul Route
Milepost Markers	Other Road
Town	Highway
Bridge	
Distance Indicator	
Gate	
Rock Pit	

### DRIVING DIRECTIONS:

**Unit 1:**  
 Travel 2 miles east on U.S. Highway 2 from Gold Bar. Turn left onto Reiter road. Follow Reiter road to where it intersects with May Creek road at 0.8 miles. Bear right to continue on Reiter road. Follow Reiter road for another 3.0 miles to the Deer Flats Mainline (DF-ML), turn left onto DF-ML. An F1 key is required to access the DF-ML gates. Continue on the DF-ML for 2.6 miles until the intersection of the DF-ML and the DF-26. Turn left onto the DF-26 and drive 0.25 miles until you get to the DF-2602 road to reach the lower portions of unit 1. From the intersection of the DF-ML and the DF-26, turn right and follow for 0.10 miles to reach the DF-27 road. Continue for another 0.50 miles to reach the DF-32 road. Continue for another 0.20 miles to reach the intersection of the DF-ML and the DF-33 road. Turn left onto the DF-33 road to reach the eastern portions of unit 1. Continue past the DF-ML and the DF-33 intersection for 0.05 miles to reach the DF-34 road. Turn left onto the DF-34 road and continue for 0.75 miles to reach the intersection of the DF-3406, DF-3407, and the DF-34 roads.





TIMBER NOTICE OF SALE

SALE NAME: KITTEN KABOODLE WMZ VRH RMZ AGREEMENT NO: 30-99574

AUCTION: February 26, 2020 starting at 10:00 a.m., COUNTY: Snohomish Northwest Region Office, Sedro Woolley, WA

SALE LOCATION: Sale located approximately 18 miles southeast of Granite Falls.

PRODUCTS SOLD AND SALE AREA:

All timber including cedar salvage of preexisting dead and down cedar trees and cedar logs only bounded by white timber sale boundary tags and flagline, except cedar salvage (cedar snags and blue marked, preexisting dead and down cedar trees and cedar logs), trees marked with blue paint on the bole and root collar, forest products tagged out by blue special management tags (WMZs/RMZs), and forest products tagged out by yellow leave tree area tags in Unit #1.

All timber as described for removal in Schedule B located in the RMZ/WMZ thinning areas (beyond the blue special management tags up to the white timber sale boundary tags) within Unit #1.

All timber as described for removal in Schedule B located in the RMZ/WMZ thinning area bounded by white timber sale boundary tags in Units #2 and #3.

All timber as described for removal in Schedule B located in the RMZ/WMZ thinning area bounded by white timber sale boundary tags and blue special management tags in Unit #4.

All timber including cedar salvage of preexisting dead and down cedar trees and cedar logs only bounded by white timber sale boundary tags, flagline, the EK-73, EK-7303 and EK49 roads, except cedar salvage (cedar snags and blue marked, preexisting dead and down cedar trees and cedar logs), trees marked with blue paint on the bole and root collar and forest products tagged out by yellow leave tree area tags in Unit #6.

All timber bounded by orange right of way tags, except that title to the timber within the right of way tags is not conveyed to the Purchaser unless the road segment is actually constructed.

The above described products on part(s) of Sections 13 all in Township 29 North, Range 7 East, Sections 7, 17, 18, 19 and 20 all in Township 29 North, Range 8 East, W.M., containing 133 acres, more or less.

CERTIFICATION: This sale is certified under the Sustainable Forestry Initiative® program Standard (cert no: PwC-SFIFM-513)

ESTIMATED SALE VOLUMES AND QUALITY:

Table with columns: Species, Avg DBH, Ring Count, Total MBF, and MBF by Grade (1P, 2P, 3P, SM, 1S, 2S, 3S, 4S, UT). Rows include Hemlock, Douglas fir, Silver fir, Red cedar, Spruce, and Sale Total.





## TIMBER NOTICE OF SALE

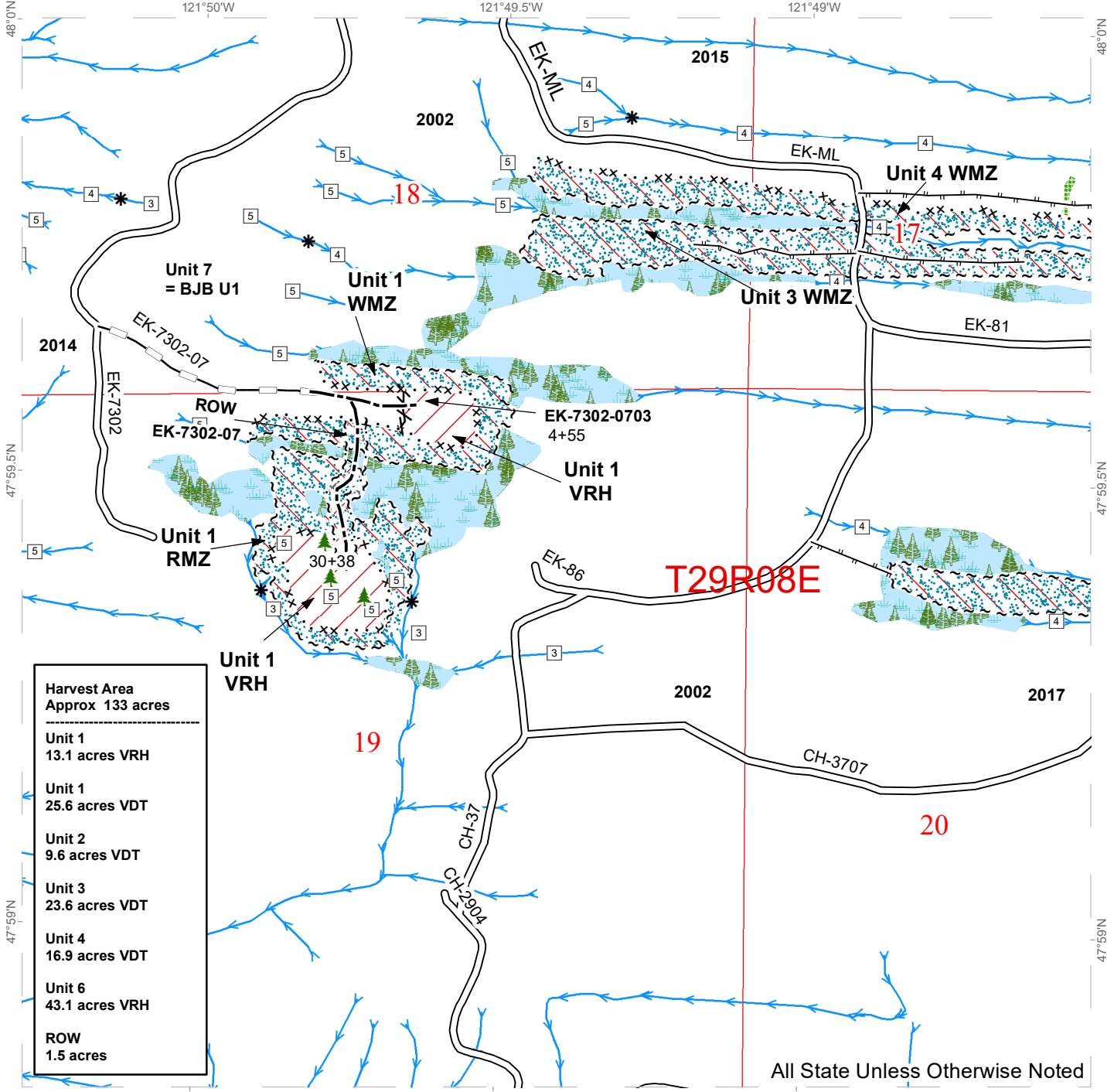
---

2. Portions of the sale area have been previously thinned.
3. HQ DF noted within the sale area. See cruise for further details (approximately 34 mbf of the above listed DF 2S is deemed high quality and 9 mbf of the above listed DF 3S is deemed high quality by the Department).
4. Also, redcedar poles were noted within Unit 1 thinning portion of the sale area. No formal cruise was conducted for cedar poles.
5. CEDAR SALAVGE: The DNR's standard conversion factor is 600 board feet per cord (cord = 128 cubic feet). Cedar salvage forest products removed on a cord basis will be converted to MBF for payment purposes. Approximately 27 cords scattered throughout the VRH areas (% shingle material and % shake material estimates were not made). This volume equates to approximately 16 mbf of cedar which was added to the UT in the sale volume above.
6. No rubber-tired skidders will be authorized for use.

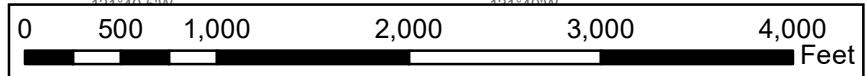
# Timber Sales Map

**SALE NAME:** KITTEN KABOODLE WMZ VRH RMZ  
**AGREEMENT #:** 30-099574  
**TOWNSHIP(S):** T29R8E  
**TRUST(S):** Agricultural School (4), Common School and Indemnity (3), Scientific School (10), State Forest Transfer (1)

**REGION:** Northwest Region  
**COUNTY(S):** Snohomish  
**ELEVATION RGE:** 1640-2160



<b>Harvest Area</b>	
Approx 133 acres	
-----	
Unit 1	13.1 acres VRH
Unit 1	25.6 acres VDT
Unit 2	9.6 acres VDT
Unit 3	23.6 acres VDT
Unit 4	16.9 acres VDT
Unit 6	43.1 acres VRH
ROW	1.5 acres



All State Unless Otherwise Noted

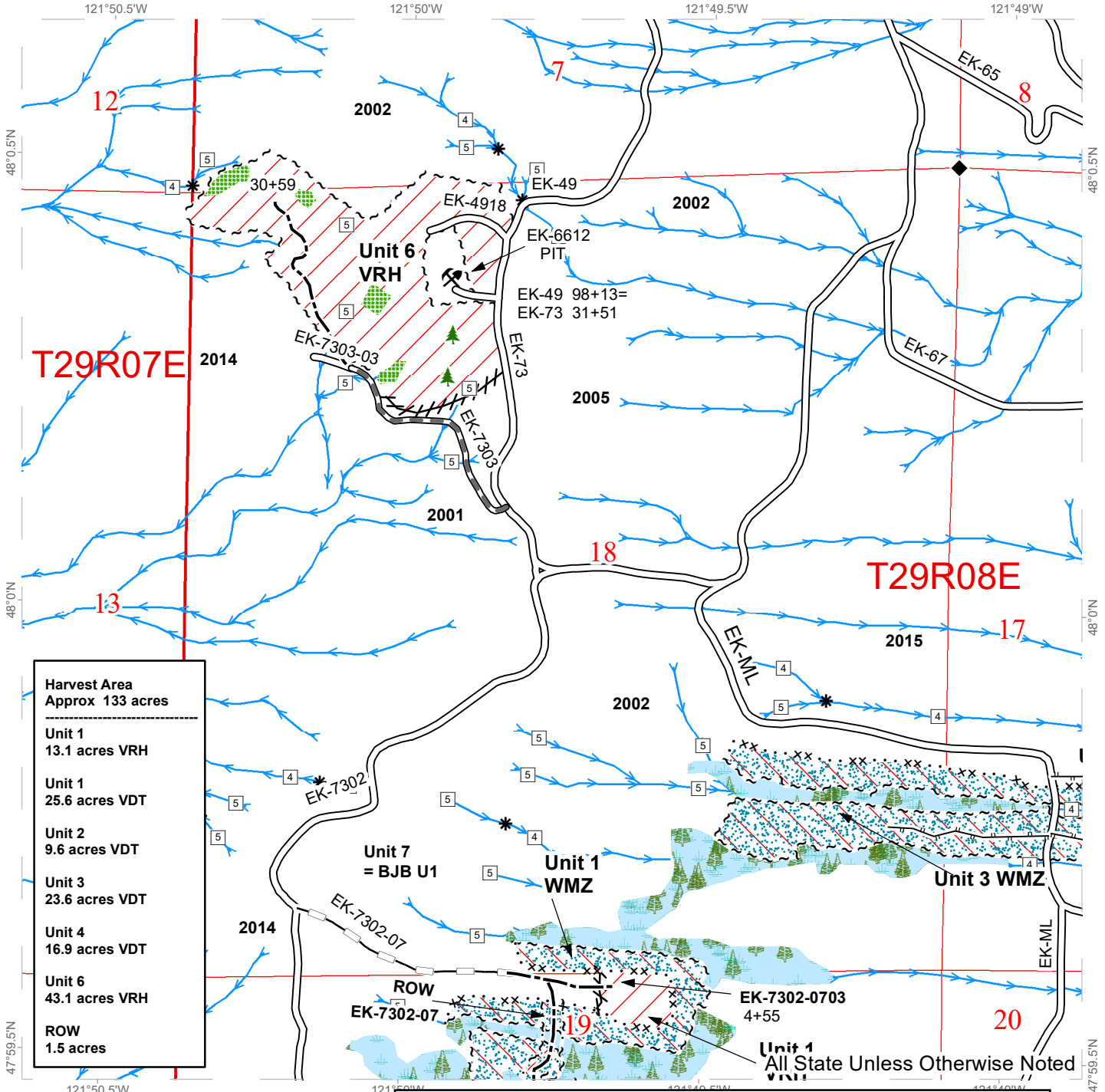
Variable Density Thinning	Existing Roads	Right of Way Tags	Stream Type 3
Variable Retention Harvest	Optional Construction	Sale Boundary Tags	Stream Type 4
kittenkaboodle_rmz	Optional Reconstruction	Special Mgmt Area	Stream Type 5
Leave Tree Area	Designated Equipment Trail	Streams	Stream Break
Forested Wetland	Flag Line	Leave Tree Area <1/4-acre	




# Timber Sales Map

**SALE NAME:** KITTEN KABOODLE WMZ VRH RMZ  
**AGREEMENT #:** 30-099574  
**TOWNSHIP(S):** T29R8E  
**TRUST(S):** Agricultural School (4), Common School and Indemnity (3), Scientific School (10), State Forest Transfer (1)

**REGION:** Northwest Region  
**COUNTY(S):** Snohomish  
**ELEVATION RGE:** 1640-2160



<b>Harvest Area</b>	<b>Approx 133 acres</b>
Unit 1	13.1 acres VRH
Unit 1	25.6 acres VDT
Unit 2	9.6 acres VDT
Unit 3	23.6 acres VDT
Unit 4	16.9 acres VDT
Unit 6	43.1 acres VRH
ROW	1.5 acres

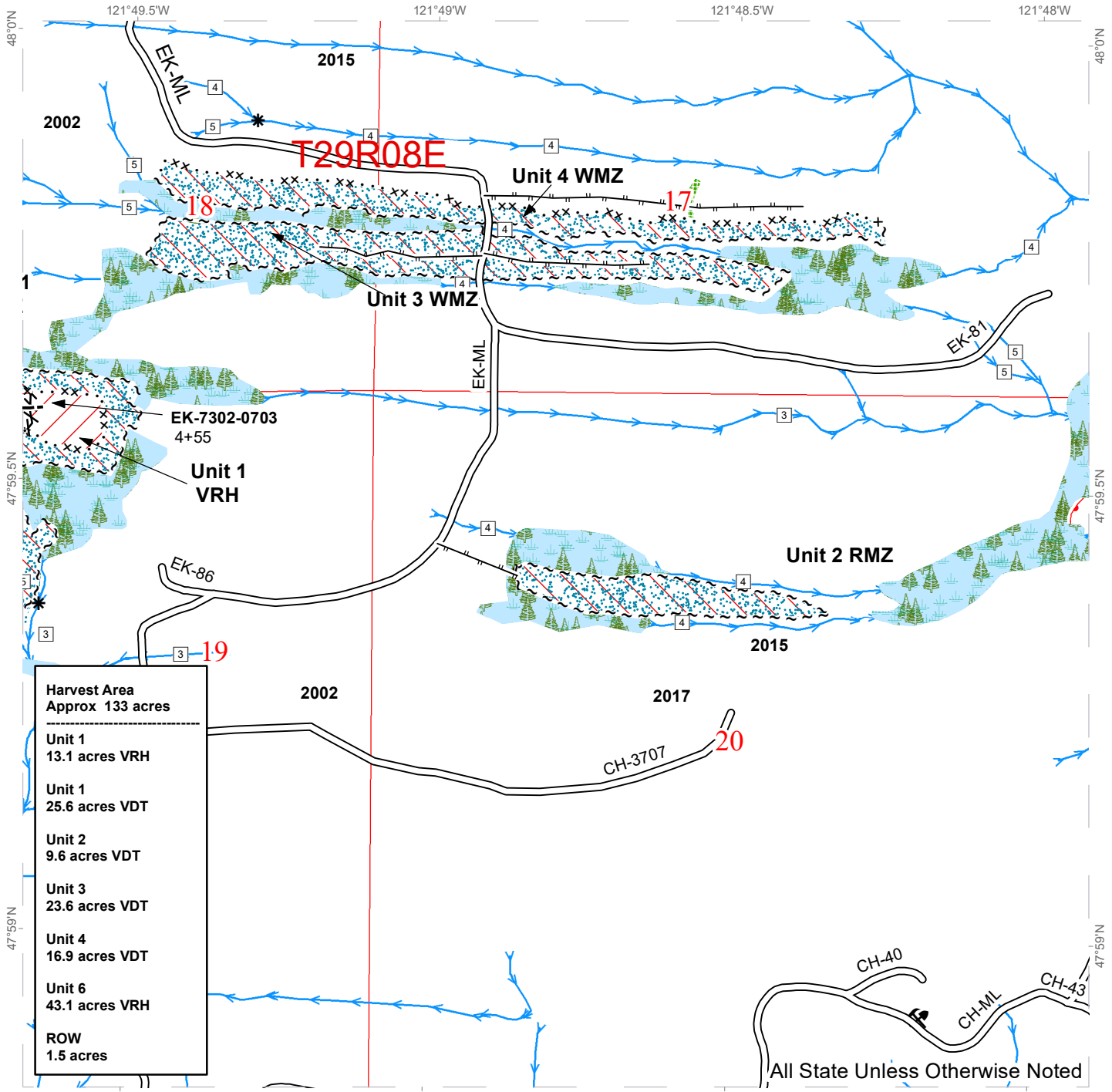


Variable Density Thinning	Existing Roads	Right of Way Tags	Stream Type 3
Variable Retention Harvest	Required Pre-Haul Maintenance	Sale Boundary Tags	Stream Type 4
kittenkaboodle_rmz	Optional Construction	Special Mgmt Area	Stream Type 5
Leave Tree Area	Optional Reconstruction	Stream Break	Survey Monument
Forested Wetland	Designated Equipment Trail	Streams	Leave Tree Area <1/4-acre
Flag Line			Rock Pit

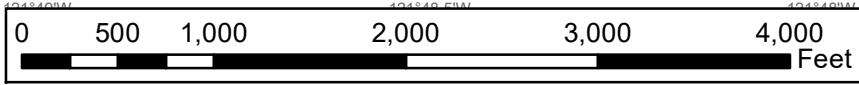
# Timber Sales Map

**SALE NAME:** KITTEN KABOODLE WMZ VRH RMZ  
**AGREEMENT #:** 30-099574  
**TOWNSHIP(S):** T29R8E  
**TRUST(S):** Agricultural School (4), Common School and Indemnity (3), Scientific School (10), State Forest Transfer (1)

**REGION:** Northwest Region  
**COUNTY(S):** Snohomish  
**ELEVATION RGE:** 1640-2160



<b>Harvest Area</b>	<b>Approx 133 acres</b>
Unit 1	13.1 acres VRH
Unit 1	25.6 acres VDT
Unit 2	9.6 acres VDT
Unit 3	23.6 acres VDT
Unit 4	16.9 acres VDT
Unit 6	43.1 acres VRH
ROW	1.5 acres

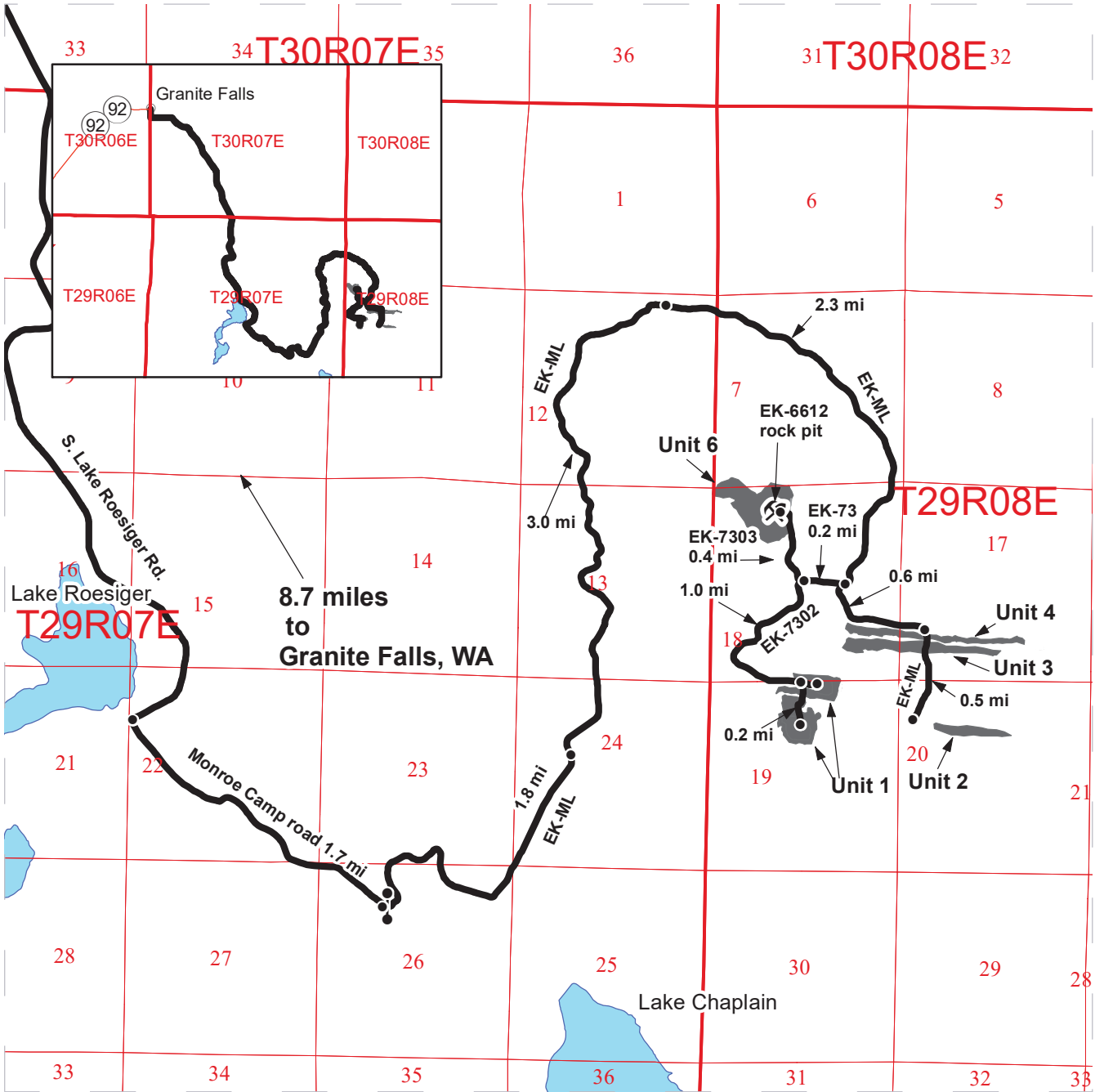


Variable Density Thinning	Existing Roads	Sale Boundary Tags	Stream Type 3
Variable Retention Harvest	Optional Construction	Special Mgmt Area	Stream Type 4
kittenkaboodle_rmz	Designated Equipment Trail	Streams	Stream Type 5
Leave Tree Area	Flag Line	Stream Break	Rock Pit
Forested Wetland			

# DRIVING MAP

**SALE NAME:** Kitten Kaboodle  
**AGREEMENT#:** 30-099574  
**TOWNSHIP(S):** T29R07E, T29R08E  
**TRUST(S):** State Forest Transfer(1), Common School and Indemnity(3), Agricultural School(4), Scientific School(10)

**REGION:** Northwest Region  
**COUNTY(S):** SNOHOMISH  
**ELEVATION RGE:** 1720-2200



**Legend:**

- Haul Route
- Other Route
- Distance Indicator
- Gate
- Existing Rock Pit

**Driving Directions:**

From Granite Falls, travel south towards Lake Roesiger on Menzel Lake Road for approximately 6 miles. Continue onto S Lake Roesiger Road and follow for approximately 2 miles to the Lake Roesiger Store. At the store turn left onto Monroe Camp Road. Continue on Monroe Camp Road for 1.7 miles to the junction with the EK-ML gate. Turn left onto the EK-ML. Continue driving on the EK-ML for 7.1 miles to the junction with EK-73.

**Unit 6:** At the junction of EK-ML and EK-73 turn right, and then drive for .2 miles to the junction with EK-7303. Turn right onto EK-7303 and drive for .4 miles.

**Unit 1:** At the junction of EK-ML and EK-73 turn right, and then drive for .2 miles to the junction with EK-7302. Turn left onto EK-7302 and drive for 1 mile.

**Units 3 and 4:** At the junction of EK-ML and EK-73 take a left and continue on the EK-ML. Units are located along the EK-ML for the next 1.1 miles.







TIMBER NOTICE OF SALE

SALE NAME: CHAMELEON

AGREEMENT NO: 30-097290

AUCTION: February 25, 2020 starting at 10:00 a.m., COUNTY: Thurston South Puget Sound Region Office, Enumclaw, WA

SALE LOCATION: Sale located approximately 7 miles northwest of Littlerock.

PRODUCTS SOLD AND SALE AREA:

All timber, except leave trees bounded out by yellow leave tree area tags, snags, trees marked with blue paint, and down timber existing more than 5 years from the day of sale, bounded by the following: white Timber Sale Boundary tags, timber type change marked with pink flagging, property line with white Carsonite posts, the C-Line, C-7010, and D-4000 roads in Unit #1; white Timber Sale Boundary tags, timber type change marked with pink flagging, and the E-9000 and E-9600 roads in Unit #4;

All timber, except snags, trees marked with blue paint and down timber existing more than 5 years from the day of sale, bounded by white Timber Sale Boundary tags, and the C-Line Road in Unit #2;

All timber, except leave trees bounded out by yellow leave tree area tags, snags, and down timber existing more than 5 years from the day of sale, bounded by the following: white Timber Sale Boundary tags, property line with white Carsonite posts, and the D-4900 and D-4950 roads in Unit #3;

All timber banded with orange paint in Right-of-Way Unit #5;

All timber, except snags and down timber existing more than 5 years from the day of sale, bounded by the following: white Timber Sale Boundary tags, the C-7010 Road, and existing rock pit edge marked with pink flagging in Rock Pit Expansion Unit #6; white Timber Sale Boundary tags and existing rock pit edge marked with pink flagging in Rock Pit Expansion Unit #7; white Timber Sale Boundary tags and existing rock pit edge marked with pink flagging in Rock Pit Expansion Unit #8;

All forest products above located on part(s) of Sections 17, 18, 19, 20, 29, 32 and 33 all in Township 17 North, Range 3 West, W.M., containing 187 acres, more or less.

CERTIFICATION: This sale is certified under the Sustainable Forestry Initiative® program Standard (cert no: PwC-SFIFM-513)

ESTIMATED SALE VOLUMES AND QUALITY:

Table with columns: Species, Avg DBH, Ring Count, Total MBF, and MBF by Grade (1P, 2P, 3P, SM, 1S, 2S, 3S, 4S, UT). Rows include Douglas fir, Hemlock, Maple, Red alder, Red cedar, and Sale Total.

MINIMUM BID: \$3,346,000.00

BID METHOD: Sealed Bids





## TIMBER NOTICE OF SALE

---

Units #1-#4 consist of high quality Douglas-fir that includes high quality logs and poles.

Within Units #1-#4, all live stems over 2 inches including all vine maple within the harvest units, shall be felled, leaving a stump no more than 12 inches in height per contract clause H-250.

At Greenline Quarry, Purchaser shall move overburden in Area A and Area B to established waste area. Development for crushed surfacing rock shall begin in Area A. Development for jaw run and riprap shall occur in Area A. Once Area A is developed and depleted, the Purchaser shall work in Area B. Once Area B has been depleted, Purchaser shall move to areas designated by the Contract Administrator. See Greenline Quarry Development Plan for more details.

Tailhold locations are restricted due to protection of potentially unstable slopes. Trees shall not be used as tailholds within non-tradable leave tree clumps within the sale area or locations identified as Slope Stability Mitigation Zones on the Logging Plan Map. Stringing cables through and suspending cables over these areas may be allowed with approval by the Contract Administrator. Tailhold locations and cable corridors for Units #1, #3, and #4 shall be identified in a harvest plan by the Purchaser and approved in writing by the Contract Administrator prior to the start of operations.

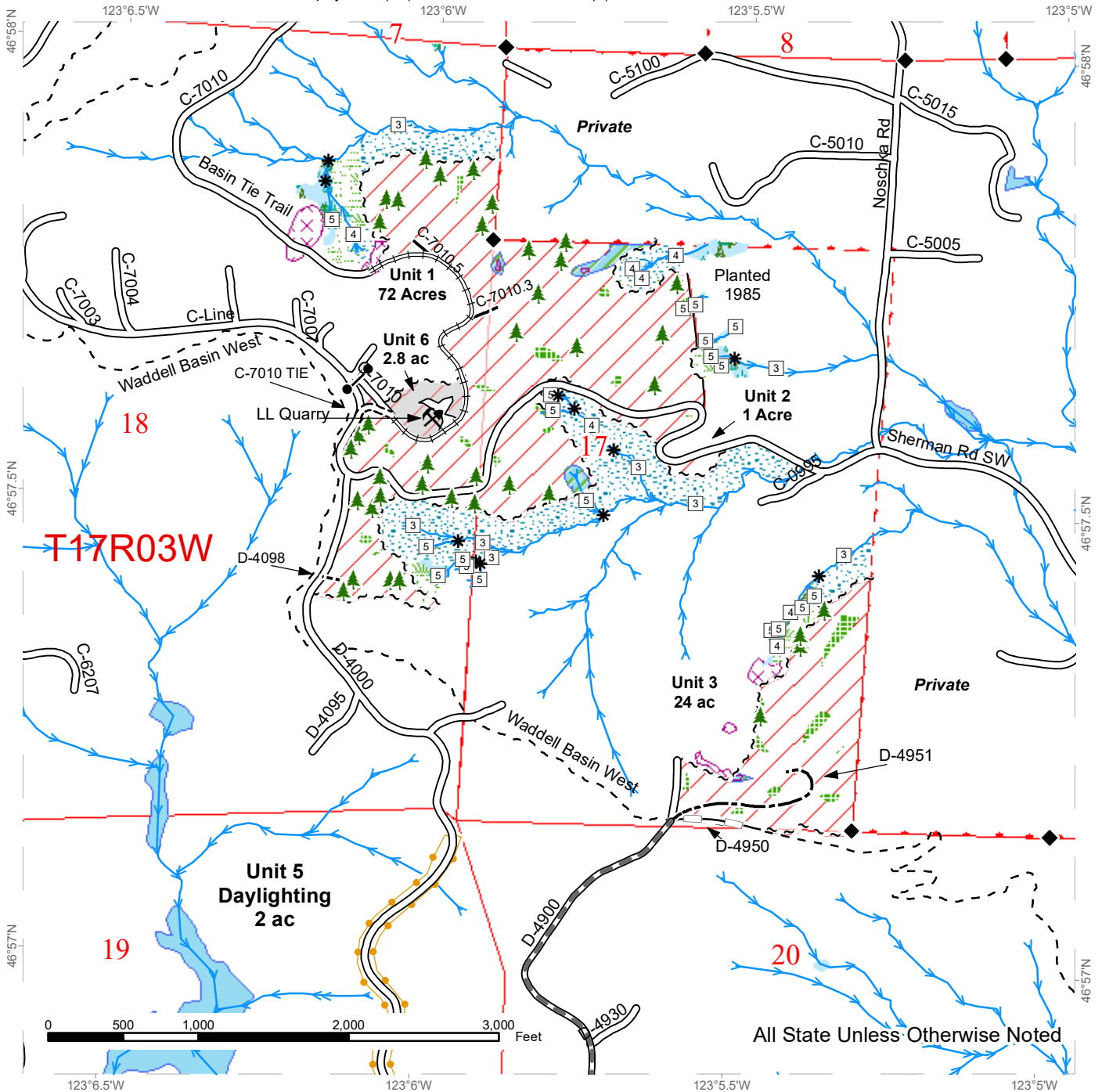
Within Units #1 and #3, all trees with double banded orange paint are required to be high stumped. This is done to identify monumented corner locations. Trees are to be felled away from this area. Location of the monumented corners are shown on the logging plan map. Purchaser will be responsible for repairing or replacing monumented corners that are damaged during any logging activities. Contract Administrator must be notified five calendar days prior to cutting these trees.

This proposal is in close proximity to utilities. Purchaser is responsible for identifying any utilities and all notifications, per Road Plan clause 1-43.

# TIMBER SALE MAP

**SALE NAME:** CHAMELEON  
**AGREEMENT #:** 30-097290  
**TOWNSHIP(S):** T17R3W  
**TRUST(S):** Forest Board Repayment (42), State Forest Purchase (2)

**REGION:** South Puget Sound Region  
**COUNTY(S):** Thurston  
**ELEVATION RGE:** 440-1160



Variable Retention Harvest	Sale Boundary Tags	Streams
Rock pit expansion	Take / Removal Trees	Stream Type
Non-Tradeable Leave Trees	Timber Type Change	Stream Type Break
Leave Tree Area	Existing Roads	Survey Monument
Riparian Mgt Zone	Required Pre-Haul Maintenance	Gate (H957)
Forested Wetland	Required Construction	Leave Tree Area <1/4-acre
Wetland Mgt Zone	Required Reconstruction	Trails
Slope Stability Mitigation Zone	Optional Construction	
Property Line	Optional Reconstruction	

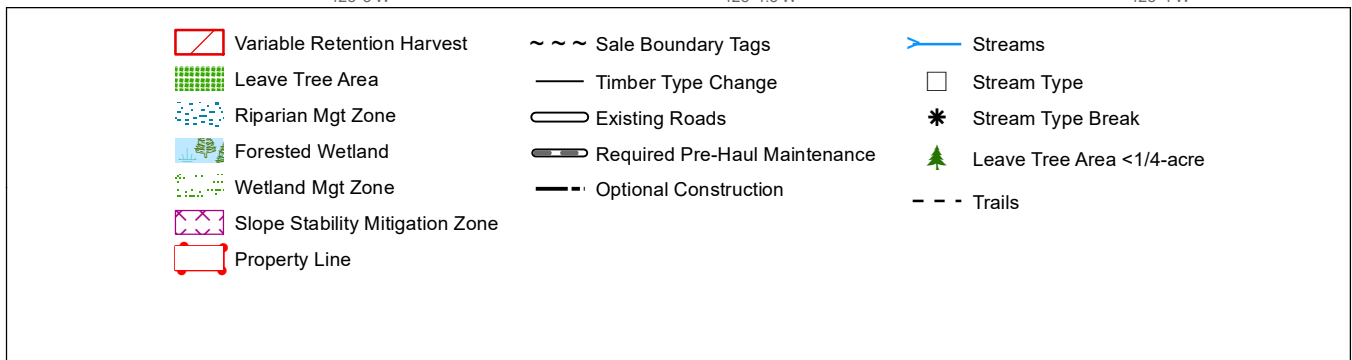
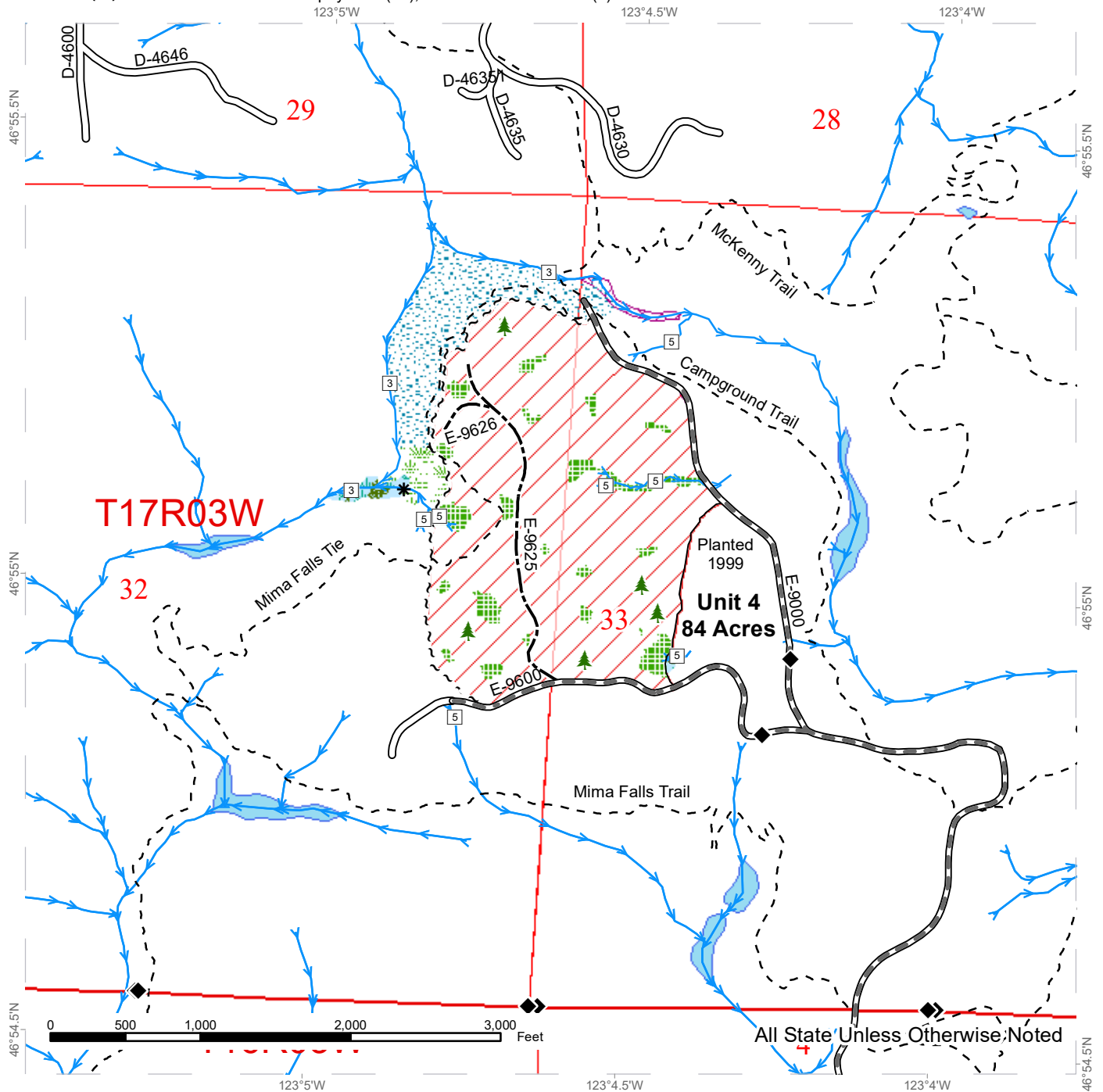




# TIMBER SALE MAP

**SALE NAME:** CHAMELEON  
**AGREEMENT #:** 30-097290  
**TOWNSHIP(S):** T17R3W  
**TRUST(S):** Forest Board Repayment (42), State Forest Purchase (2)

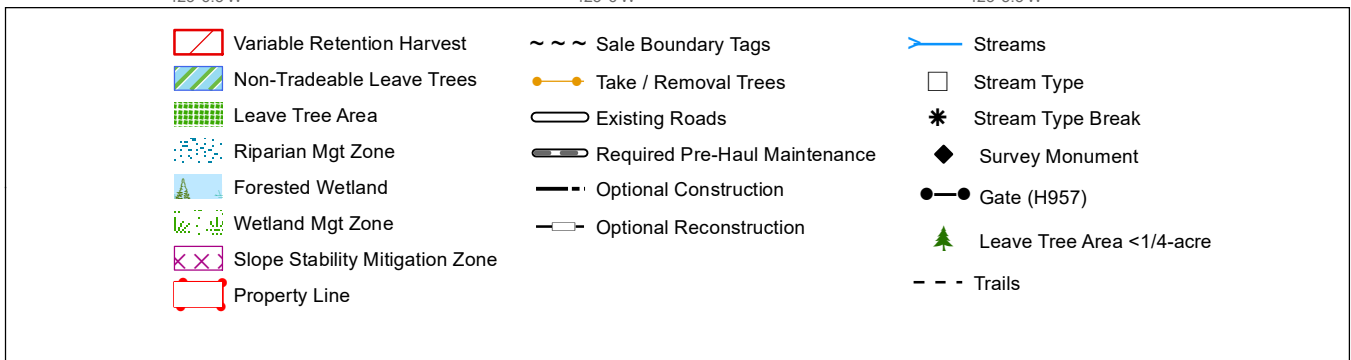
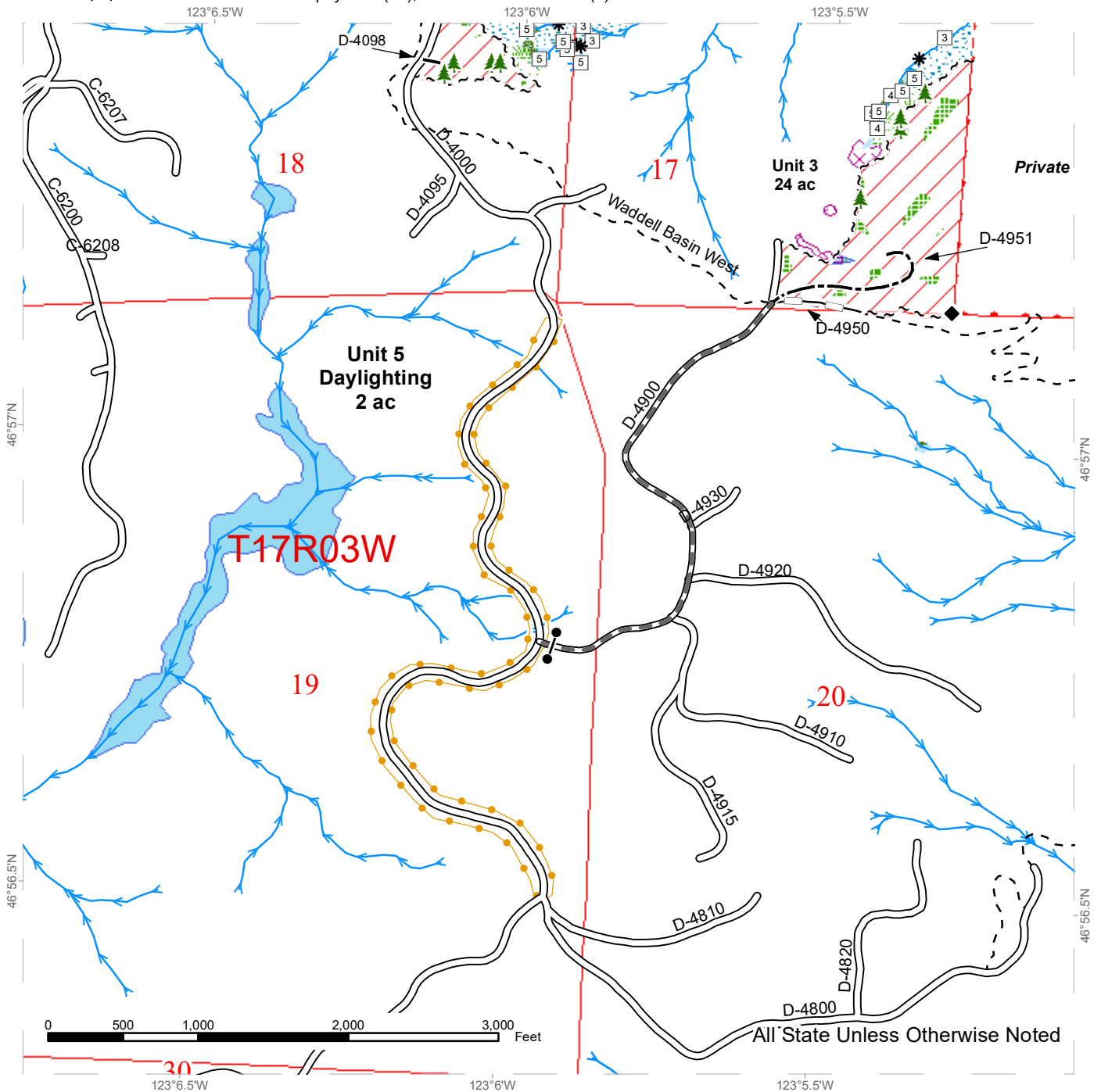
**REGION:** South Puget Sound Region  
**COUNTY(S):** Thurston  
**ELEVATION RGE:** 440-1160



# TIMBER SALE MAP

**SALE NAME:** CHAMELEON  
**AGREEMENT #:** 30-097290  
**TOWNSHIP(S):** T17R3W  
**TRUST(S):** Forest Board Repayment (42), State Forest Purchase (2)

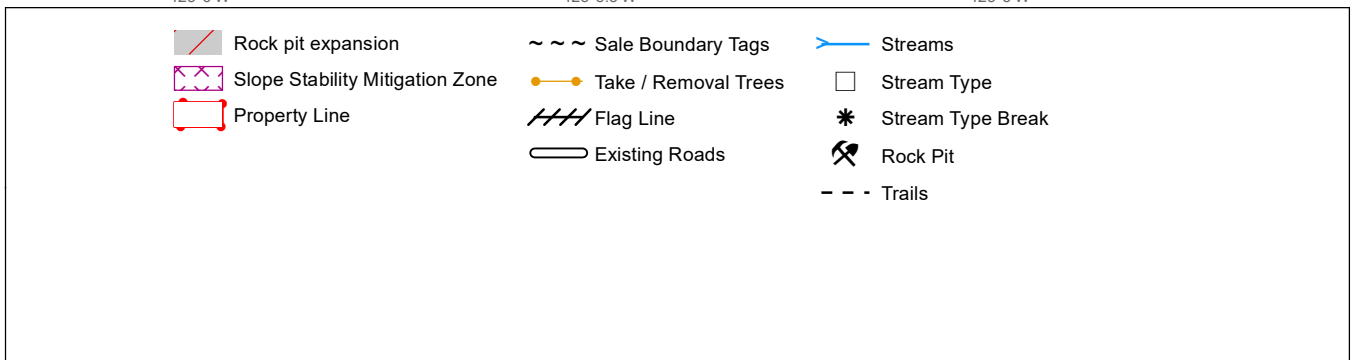
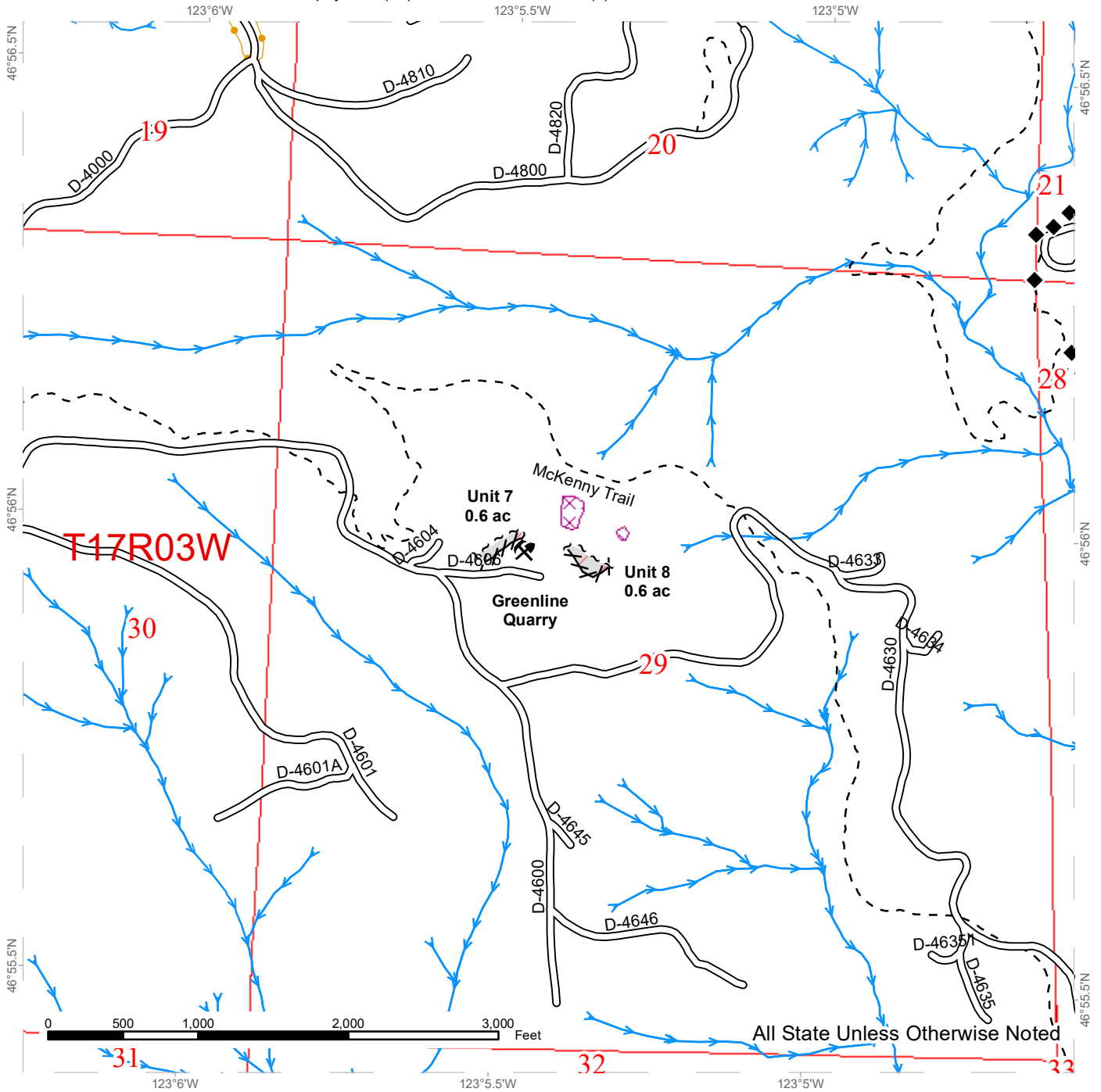
**REGION:** South Puget Sound Region  
**COUNTY(S):** Thurston  
**ELEVATION RGE:** 440-1160



# TIMBER SALE MAP

**SALE NAME:** CHAMELEON  
**AGREEMENT #:** 30-097290  
**TOWNSHIP(S):** T17R3W  
**TRUST(S):** Forest Board Repayment (42), State Forest Purchase (2)

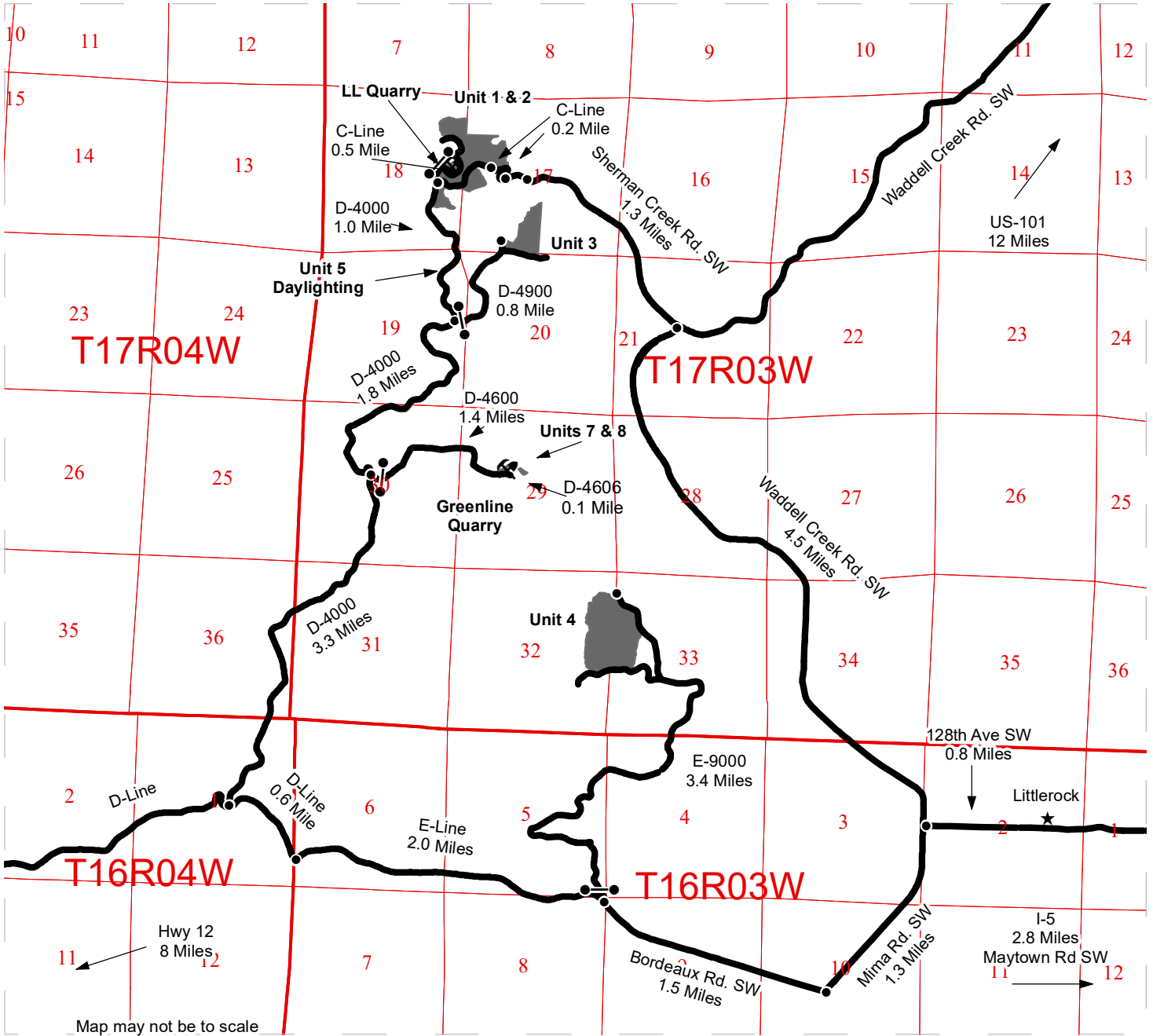
**REGION:** South Puget Sound Region  
**COUNTY(S):** Thurston  
**ELEVATION RGE:** 440-1160



# DRIVING MAP

SALE NAME: CHAMELEON  
 AGREEMENT#: 30-097290  
 TOWNSHIP(S): T17R3W  
 TRUST(S): Forest Board Repayment (42), State Forest Purchase (2)

REGION: South Puget Sound Region  
 COUNTY(S): Thurston  
 ELEVATION RGE: 440-1160



	Timber Sale Unit
	Haul Route
	Distance Indicator
	Gate (H957)
	Rock Pit
	Town

**DRIVING DIRECTIONS:**

From I-5, take exit 95, turn East and follow Maytown Rd SW for 2.8 miles to the town of Little Rock. From Little Rock follow 128th Ave SW for 0.8 Miles to intersection with Waddell Creek Rd.

**Units 1, 2, 3 & 5**  
 Turn right onto Waddell Creek Rd SW, follow for 4.5 miles. Turn left onto Sherman Valley Rd SW, follow for 1.3 miles. Turn left onto the C-line and follow for 0.2 mile to arrive at Unit 2 on left. Continue on the C-Line from Unit 2 for 0.2 mile to arrive at Unit 1 on left and right. Continue on C-Line for 0.5 Mile and turn left on D-4000 and follow for 1.0 mile to arrive at Unit 5.

**Unit 4**  
 Turn left onto Mima Rd SW, follow for 1.3 miles. Turn right onto Bordeaux Rd SW, follow for 1.5 miles. Turn right on to the E-9000 and follow for 3.4 miles and arrive at Unit 4 on left.

**Greenline Quarry / Units 7 & 8**  
 From Unit 1 continue on C-Line for 0.5 Mile and turn left on D-4000 and follow for 1.8 miles, turn left on D-4600 and follow for 1.4 miles turn left on D-4606 and follow for 0.1 mile to arrive at Greenline Quarry/ Units 7 & 8.





**TIMBER NOTICE OF SALE**

**SALE NAME:** *CICADA EGG ROLL RMZ Sorts*

**AGREEMENT NO:** *30-99613 - 30-99626*

**AUCTION:** February 26, 2020 starting at 10:00 a.m.  
Northwest Region Office, Sedro Woolley, WA

**COUNTY:** Skagit, Whatcom

**SALE LOCATION:** Sale located approximately 10 miles northwest of Burlington (Cicada) and 3 miles southwest of Acme (Egg Roll), WA.

**PRODUCTS SOLD**

**AND SALE AREA:** All delivered forest products, except trees marked with blue paint on the bole and root collar and forest products tagged out by yellow leave tree area tags, from an area bounded by white timber sale boundary tags, and the BX-ML and BL-ML, and all delivered forest products bound by orange right-of-way tags, meeting the specifications described below meeting the specifications described below; on parts of Section 2 in Township 36 North, Range 3 East, Sections 24, and 25 all in Township 37 North, Range 4 East W.M., containing 91 acres, more or less.

**MINIMUM BID AND ESTIMATED LOG VOLUMES:**

Agreement #	Sort #	Species and Sort Specifications	Average Log Length	Estimated Volume		Tons Per MBF	Minimum Bid Delivered Prices		Total Appraised Value	Bid Deposit
				Mbf	Tons		\$/mbf	\$/Ton		
99613	01	DF HQ 20"+	32	695	3614	5.2	\$700.00		\$486,500.00	\$48,650.00
99614	02	DF HQ 12"-19"	32	216	1123	5.2	\$700.00		\$151,200.00	\$15,120.00
99615	03	DF Sawlog 20"+	26	862	4224	4.9	\$575.00		\$495,650.00	\$49,565.00
99616	04	DF Sawlog 12"-19"	28	601	3366	5.6	\$600.00		\$360,600.00	\$36,060.00
99617	05	DF Sawlog 5"-11"	32	247	1778	7.2	\$550.00		\$135,850.00	\$13,585.00
99618	06	WW Sawlog 5"+	26	305	1860	6.1	\$450.00		\$137,250.00	\$13,725.00
99619	07	RC Sawlog 5"+	28	361	2094	5.8	\$950.00		\$342,950.00	\$34,295.00
99620	08	DF Pole 45'+	N/A	150	870	5.8	\$950.00		\$142,500.00	\$14,250.00
99621	09	RC Pole 45'+	N/A	50	290	5.8	\$1,100.00		\$55,000.00	\$5,500.00
99622	10	RA Sawlog 8"+	24	263	1920	7.3	\$450.00		\$118,350.00	\$11,835.00
99623	11	BM Sawlog 8"+	24	178	1282	7.2	\$325.00		\$57,850.00	\$5,785.00
99624	12	CW Sawlog 5"+	N/A	28	202	7.2	\$200.00		\$5,600.00	\$560.00
99625	13	Conifer Utility	N/A	92	828	9		\$20.00	\$16,560.00	\$1,656.00
99626	14	HW Utility	N/A	155	1395	9		\$20.00	\$27,900.00	\$2,790.00

**Totals:** **4203 24846** **\$2,533,760.00**





## TIMBER NOTICE OF SALE

---

\*Note: Harvesting services bid opening is tentatively scheduled for 01/08/2020, which will establish the Contractor's harvest rate and the Contractor's hauling bid factor. Fuel Index Factor is indexed quarterly by the State.

Weighted average C-miles = 3.0.

Log deliveries are anticipated to be no later than April 22, 2020 through October 28, 2020, but can commence as early as the contract effective date as well as later depending on weather and production of operations. There is a potential for a gap in deliveries spanning several weeks between June and July.

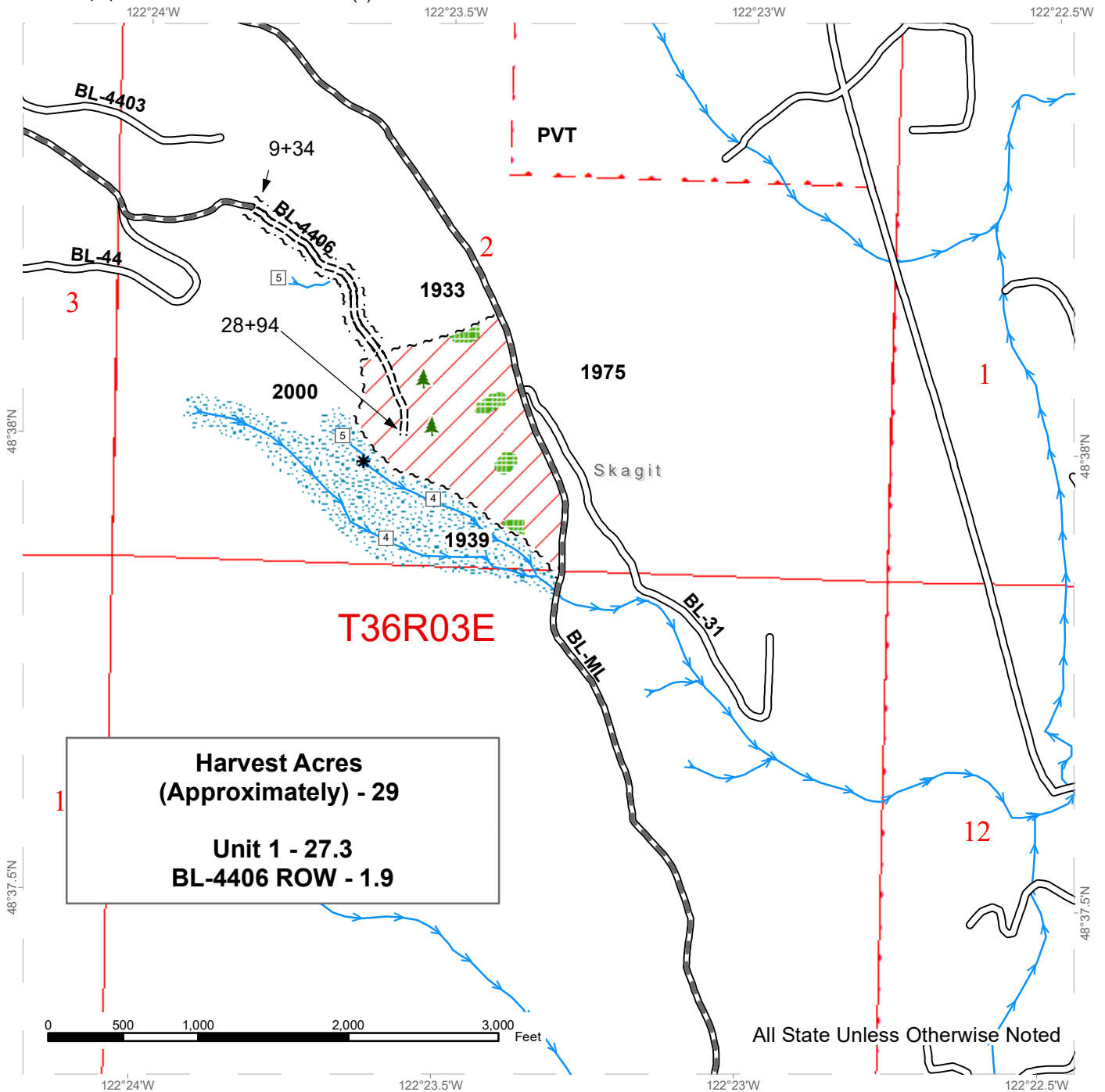
The sale area was cruised using the HQ-A specification. The HQ in the above listed sorts meets the definition of HQ-B in the respective contracts.

For more information regarding this log sort sale visit our web site: <http://www.dnr.wa.gov/programs-and-services/product-sales-and-leasing/timber-sales/timber-auction-packets>. If you have questions call Theresa Klepl at the Northwest Region Office at (360)856-3500 or Dave Richards at the Product Sales and Leasing Division Office in Olympia at (360)902-1365.

# TIMBER SALE MAP

**SALE NAME:** CICADA (Cicada Egg Roll RMZ Sorts)  
**AGREEMENT #:** 30-098543  
**TOWNSHIP(S):** T36R3E  
**TRUST(S):** State Forest Transfer (1)

**REGION:** Northwest Region  
**COUNTY(S):** Skagit  
**ELEVATION RGE:** 1200-1600



	Sale Area		Existing Roads		Streams
	Leave Tree Area		Required Pre-Haul Maintenance		Stream Type
	Riparian Mgt Zone		Required Construction		Stream Type Break
	Sale Boundary Tags				Leave Tree Area <1/4 acre
	Right of Way Tags				

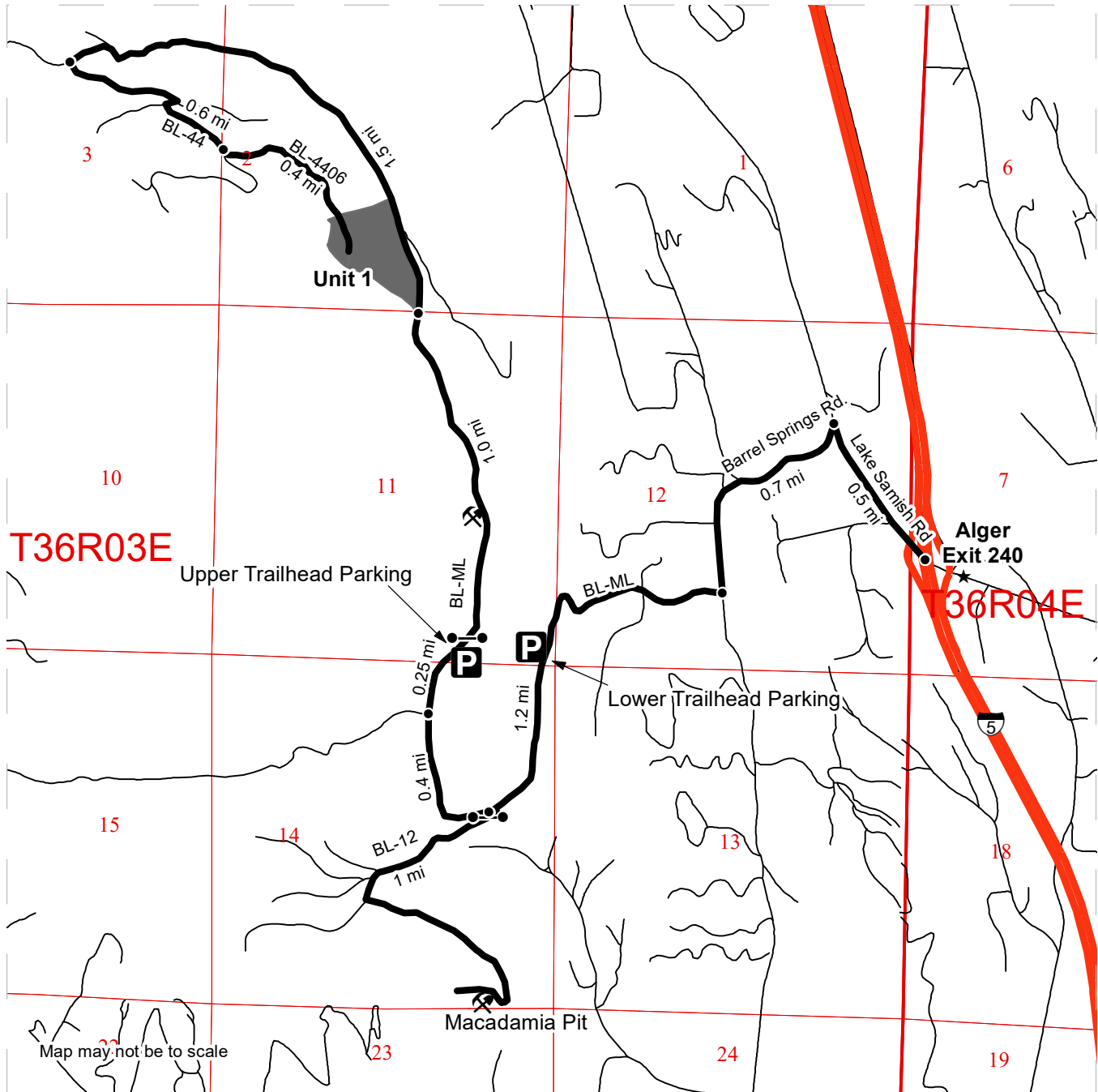




# DRIVING MAP

**SALE NAME:** CICADA (Cicada Egg Roll RMZ Sorts)  
**AGREEMENT#:** 30-098543  
**TOWNSHIP(S):** T36R3E  
**TRUST(S):** State Forest Transfer (1)

**REGION:** Northwest Region  
**COUNTY(S):** Skagit  
**ELEVATION RGE:** 1200-1600



- Timber Sale Unit
- Haul Route
- Highway
- Distance Indicator
- Gate
- P Parking/ Trailhead
- Rock Pit
- Town

**DRIVING DIRECTIONS:**

**Unit 1:**  
 From I-5, drive North on Lake Samish Rd for 0.5 miles. Turn left onto Barrel Springs Rd and travel 0.7 miles. Turn right onto the BL-ML and travel 1.8 miles to the gate with the F-1 lock. Travel 1.0 miles to the southern corner of Unit 1. Continue on the BL-ML for 1.5 miles and turn left on the BL-44. Travel 0.6 miles and turn left on the BL-4406, Continue on the BL-4406 for 0.4 miles and begin road construction into the upper portion of Unit 1.

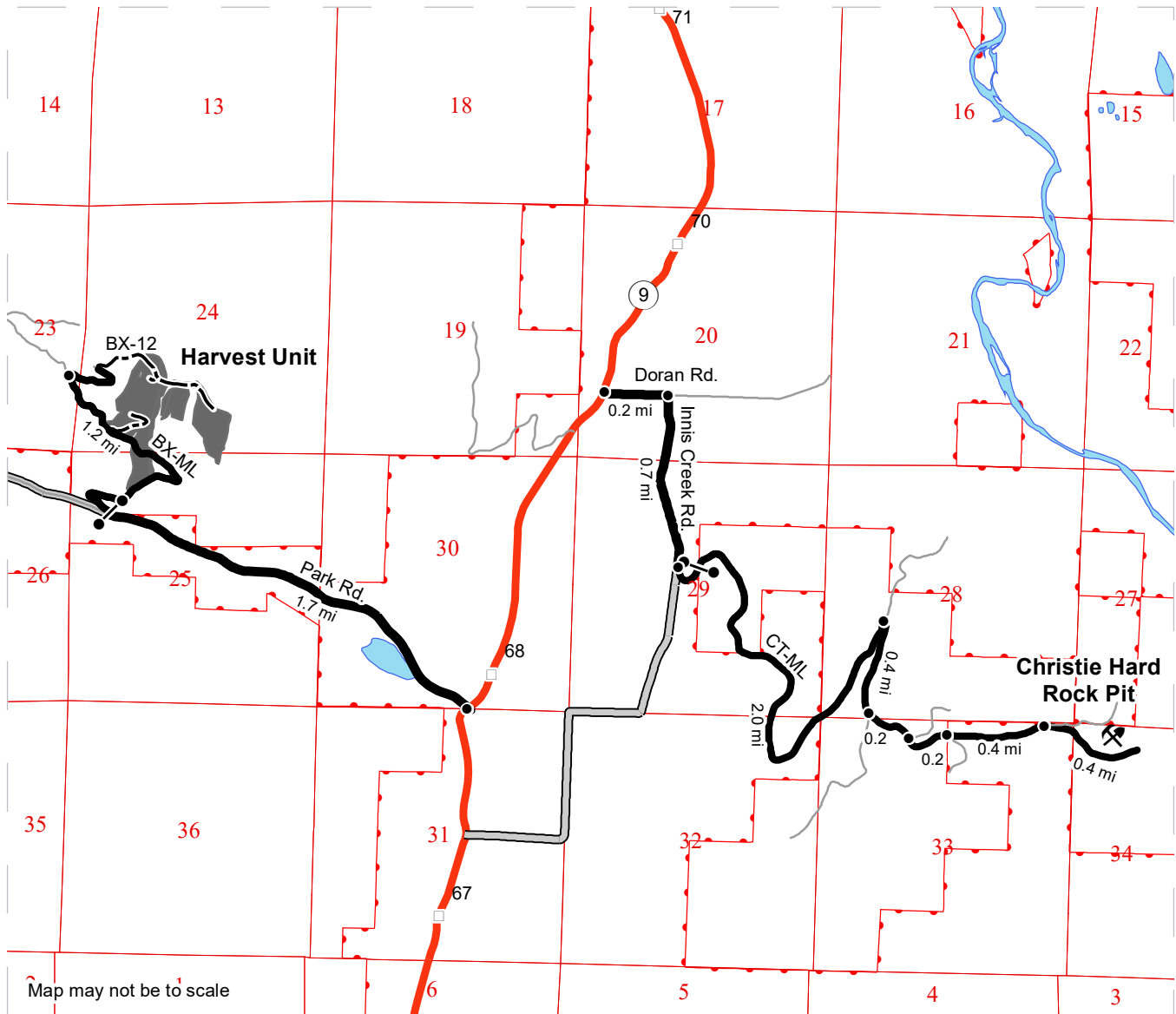
**Macadamia Pit:**  
 From Barrel Springs Rd, turn right onto the BL-ML and travel for 1.2 miles. Turn left onto the BL-12 and travel for 1 mile to reach the Macadamia pit



# DRIVING MAP

**SALE NAME:** EGG ROLL (Cicada Egg Roll Sorts)  
**AGREEMENT#:** 98543  
**TOWNSHIP(S):** T37R4E, T37R5E  
**TRUST(S):** Common School and Indemnity (3)

**REGION:** Northwest Region  
**COUNTY(S):** Whatcom  
**ELEVATION RGE:** 560-1600



- Timber Sale Unit
- Haul Route
- Other Road
- New Construction
- County Road
- Highway
- Milepost Markers
- Distance Indicator
- Gate
- Rock Pit

**DRIVING DIRECTIONS:**

**To the Harvest Unit:**  
 From the intersection of Highway 9 and Park Rd., head west on Park Rd. for 1.7 miles before reaching the BX-ML on the right. Continue through the gate and proceed for 1.2 miles before turning right onto the BX-12. Continue on the BX-12 for a quarter miles before reaching the point of new construction into the upper part of the harvest unit.

**To the Rock Pit:**  
 From the intersection of Highway 9 and Doran Rd., head east on Doran Rd. for 0.2 mile and turn right onto Innis Creek Rd. Continue for 0.7 miles and veer left onto the CT-ML. Continue 750' and proceed through the gate (accessible with an F1-3). Continue on the CT-ML for 3.5 miles before reaching the Christie Hard Rock Pit.







**TIMBER NOTICE OF SALE**

**SALE NAME:** BUCKINGHAM GREEN

**AGREEMENT NO:** 30-99492

**AUCTION:** February 26, 2020 starting at 10:00 a.m., **COUNTY:** Whatcom  
Northwest Region Office, Sedro Woolley, WA

**SALE LOCATION:** Sale located approximately 4 miles north of Deming, WA.

**PRODUCTS SOLD  
AND SALE AREA:**

All timber bounded by white timber sale boundary tags, property lines, and DE-ML and DE-44 roads, except cedar salvage (cedar snags, preexisting dead and down cedar trees and cedar logs), trees marked with blue paint on the bole and root collar, and forest products tagged out by yellow leave tree area tags in Unit #1.

All timber bounded by white timber sale boundary tags, property lines, and SU-ML and DE-ML road, except cedar salvage (cedar snags, preexisting dead and down cedar trees and cedar logs), trees marked with blue paint on the bole and root collar and forest products tagged out by yellow leave tree area tags in Unit #2.

All timber bounded by orange right of way tags, except that title to the timber within the right of way tags is not conveyed to the Purchaser unless the road segment is actually constructed.

The above described products on part(s) of Sections 6 and 7 all in Township 39 North, Range 5 East, W.M., containing 102 acres, more or less.

**CERTIFICATION:** This sale is certified under the Sustainable Forestry Initiative® program Standard (cert no: PwC-SFIFM-513)

**ESTIMATED SALE VOLUMES AND QUALITY:**

Species	Avg DBH	Ring Count	Total MBF	MBF by Grade								
				1P	2P	3P	SM	1S	2S	3S	4S	UT
Hemlock	15	8	862						192	544	112	14
Douglas fir	16	8	843						196	511	131	5
Silver fir	16		305						100	145	40	20
Red cedar	15		51							46	5	
Spruce	19		49						34	7	8	
Red alder	10		1									1
Sale Total			2,111									

**MINIMUM BID:** \$488,000.00 **BID METHOD:** Sealed Bids

**PERFORMANCE SECURITY:** \$97,600.00 **SALE TYPE:** Lump Sum

**EXPIRATION DATE:** March 31, 2022 **ALLOCATION:** Export Restricted

**BID DEPOSIT:** \$48,800.00 or Bid Bond. Said deposit shall constitute an opening bid at the appraised price.

**HARVEST METHOD:** Cable, self-leveling feller-buncher or tether-assisted feller-buncher; feller-buncher and shovel on sustained slopes 35% or less. Falling and Yarding will not be permitted from



## TIMBER NOTICE OF SALE

---

November 1 to March 31 unless authorized in writing by the Contract Administrator (THIS PERTAINS TO GROUND-BASED EQUIPMENT ONLY) to reduce soil damage and erosion.

### **ROADS:**

6.90 stations of optional construction. 624.21 stations of required prehaul maintenance. Rock may be obtained from the following source on State land at no charge to the Purchaser: Bummer Pit at station 393+31 of the SU-ML Road.

Development of an existing rock source will involve drilling, shooting, and processing rock to generate riprap and 3-inch-minus ballast rock.

An estimated total quantity of rock needed for this proposal: 85 cubic yards of riprap and 2,985 cubic yards of ballast rock.

In addition, creation of a 2,000 cubic yard stockpile of 3-inch-minus ballast rock.

Road work and the hauling of rock will not be permitted from November 1 to March 31 unless authorized in writing by the Contract Administrator to reduce soil damage and siltation. The hauling of forest products will not be permitted from November 1 to March 31 unless authorized in writing by the Contract Administrator to reduce soil damage and siltation.

### **ACREAGE DETERMINATION**

#### **CRUISE METHOD:**

Acres determined by GPS traverse for units and length x width calculation for right-of-way. Cruise was conducted via variable plot sample type, as well as fixed plot for right-of-way. See Cruise Narrative for further details. Shapefiles of units are available upon request after the BNR meeting in which the sale is presented.

### **FEES:**

\$35,887.00 is due on day of sale. \$9.00 per MBF is due upon removal. These are in addition to the bid price.

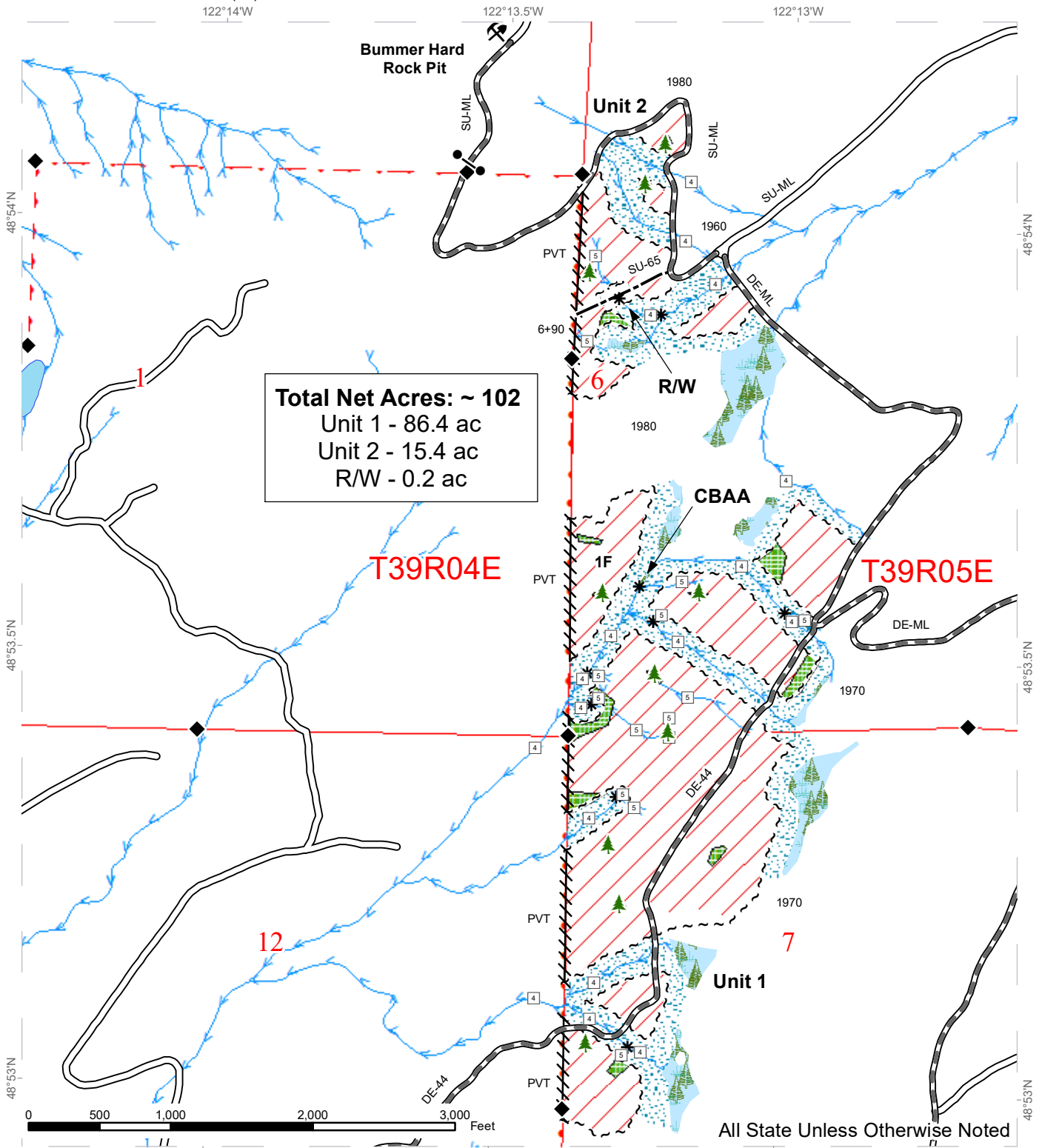
### **SPECIAL REMARKS:**

1. Trees marked with pink paint represent the last take tree on State land along property line boundaries.
2. Construction is on an abandoned grade.
3. A portion of the sale area was previously thinned.
4. Dust abatement shall be via lignin application on the DE-ML (0+00 to 22+00)
5. One corridor through an RMZ will be allowed to yard a portion of Unit 1.

# TIMBER SALE MAP

**SALE NAME:** BUCKINGHAM GREEN  
**AGREEMENT #:** None  
**TOWNSHIP(S):** T39R4E, T39R5E  
**TRUST(S):** Scientific School (10)

**REGION:** Northwest Region  
**COUNTY(S):** Whatcom  
**ELEVATION RGE:** 2560-2880



**Total Net Acres: ~ 102**  
 Unit 1 - 86.4 ac  
 Unit 2 - 15.4 ac  
 R/W - 0.2 ac

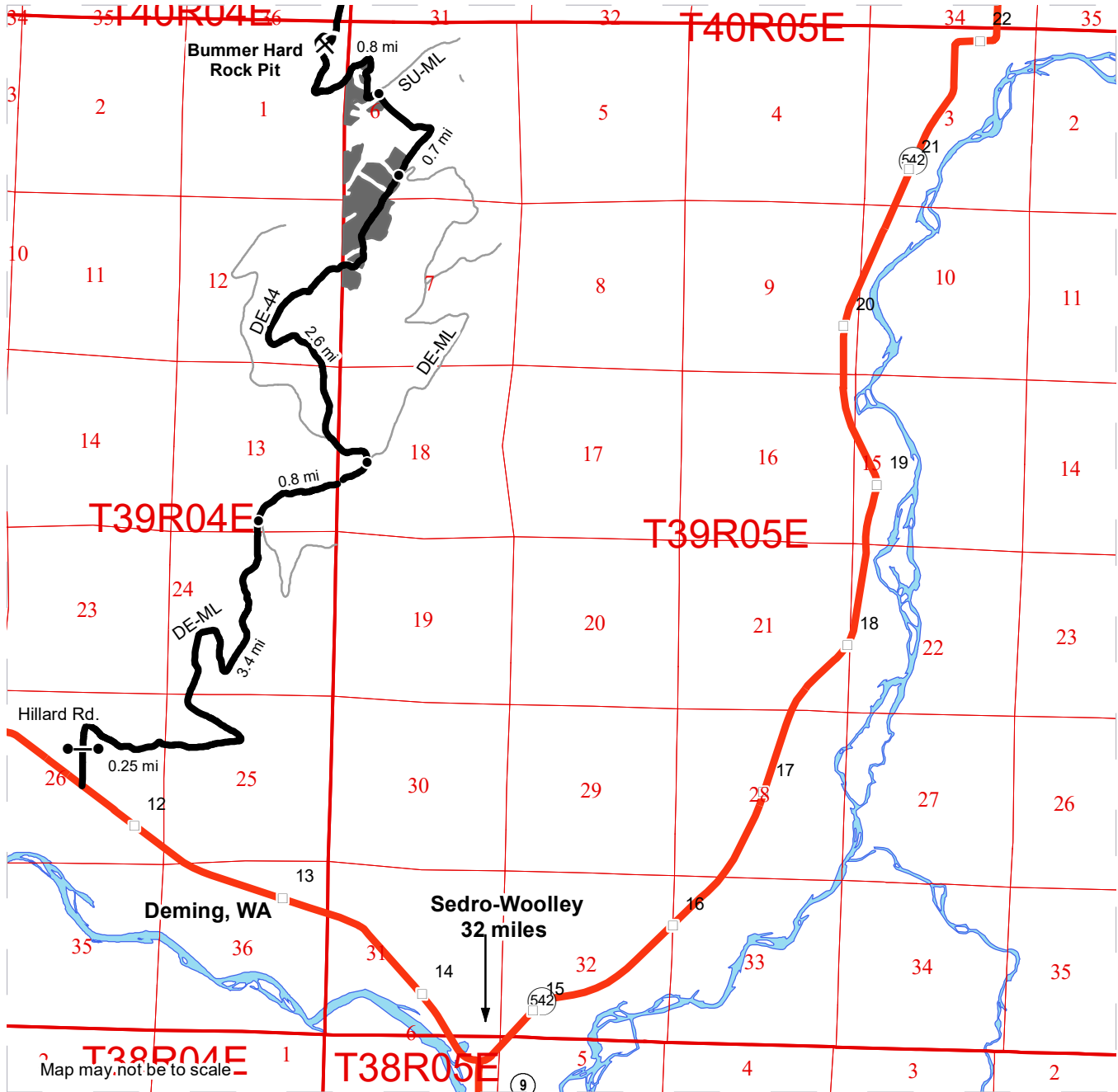
Variable Retention Harvest	Gate (F1-3)	Existing Roads
Leave Tree Area	Rock Pit	Required Pre-Haul Maintenance
Riparian Mgt Zone	Sale Boundary Tags	Optional Construction
Forested Wetland	Right of Way Tags	Streams
Survey Monument	Flag Line	Stream Type
Leave Tree Area <1/4-acre		Stream Type Break



# DRIVING MAP

**SALE NAME:** BUCKINGHAM GREEN  
**AGREEMENT#:** 30-099492  
**TOWNSHIP(S):** T39R4E, T39R5E  
**TRUST(S):** Scientific School (10)

**REGION:** Northwest Region  
**COUNTY(S):** Whatcom  
**ELEVATION RGE:** 2560-2880



	Timber Sale Unit
	Haul Route
	Other Road
	Milepost Markers
	Distance Indicator
	Gate (F1)
	Rock Pit

**Driving Directions**

To Harvest Area:  
 From the intersection of Mount Baker Highway (542) and Hillard Rd., continue north on the Hillard Rd. for 0.25 miles and proceed through the gate where the Hillard Rd. becomes the DE-ML. Continue on the DE-ML for 4.2 miles and turn left onto the DE-44. Continue on the DE-44 for 1.9 miles and arrive at the Buckingham Green timber sale. Continue an additional 0.7 miles until it reconnects back with the DE-ML. Keep left on the DE-ML for 0.7 miles and turn left onto the SU-ML. Continue on the SU-ML for 0.1 miles and arrive at the beginning of road construction.

To Rock Pit:  
 From the start of road construction, continue up SU-ML for 0.7 miles, proceed through the gate and arrive at the Bummer Hard Rock Pit.







TIMBER NOTICE OF SALE

SALE NAME: Q NEON

AGREEMENT NO: 30-99298

AUCTION: February 25, 2020 starting at 10:00 a.m., Northeast Region Office, Colville, WA COUNTY: Okanogan

SALE LOCATION: Sale located approximately 13 miles east of Riverside, WA

PRODUCTS SOLD AND SALE AREA: All green conifer species (excluding ponderosa pine) 7 inches and greater in diameter at breast height and all green ponderosa pine 8 inches and greater in diameter at breast height not banded with blue paint in Units 1, 2, 3, 8 and 9 bounded by white timber sale boundary tags; all green conifer species (excluding ponderosa pine) 7 inches and greater in diameter at breast height and all green ponderosa pine 8 inches and greater in diameter at breast height not banded with purple paint in Units 4, 5, 6 and 7 bounded by white timber sale boundary tags; on part(s) of Sections 14 and 15 all in Township 35 North, Range 27 East, Sections 32, 33 and 36 all in Township 35 North, Range 28 East, Sections 28 all in Township 36 North, Range 28 East, W.M., containing 500 acres, more or less.

CERTIFICATION: This sale is certified under the Sustainable Forestry Initiative® program Standard (cert no: PwC-SFIFM-513)

ESTIMATED SALE VOLUMES AND QUALITY:

Table with columns: Species, Avg Ring DBH, Ring Count, Total MBF, and MBF by Grade (P, SM, 1S, 2S, 3S, 4S, 5S, 6S, UT). Rows include Ponderosa pine, Douglas fir, Larch, Lodgepole, and Sale Total.

MINIMUM BID: \$119,000.00 BID METHOD: Sealed Bids

PERFORMANCE SECURITY: \$23,800.00 SALE TYPE: Lump Sum

EXPIRATION DATE: October 31, 2021 ALLOCATION: Export Restricted

BID DEPOSIT: \$11,900.00 or Bid Bond. Said deposit shall constitute an opening bid at the appraised price.

HARVEST METHOD: Dozer, Rubber tired skidder, Track skidder, and Ground based equipment. Falling and Yarding will not be permitted from March 1 to May 1 unless authorized in writing by the Contract Administrator due to spring breakup.

ROADS: 7.29 stations of required construction. 1090.15 stations of required prehaul maintenance. 1.40 stations of decommissioning. Road construction will not be permitted from March 1 to May 1 unless authorized in writing by the Contract Administrator due to spring breakup. The hauling of forest products will not be permitted from March 1 to May 1 unless authorized in writing by the Contract Administrator due to spring breakup. The hauling of forest products will not be permitted on the E352819E road from March 1 to June 1 unless authorized in writing by the Contract Administrator due to spring breakup.



## TIMBER NOTICE OF SALE

---

### ACREAGE DETERMINATION

**CRUISE METHOD:** Acreage determined using GPS methods. Acreage shown above is net harvest acres in harvest units. Ponderosa pine: 8.0 - 17.5 inches dbh has a minimum top of 5.6 inch dib. All other species: 7.0 - 17.5 inches dbh has minimum top of 4.6 inch dib. All species 17.6 inches and greater dbh have a minimum top dib of 40% of dob at 16 feet or a 6 inch top whichever is greater.

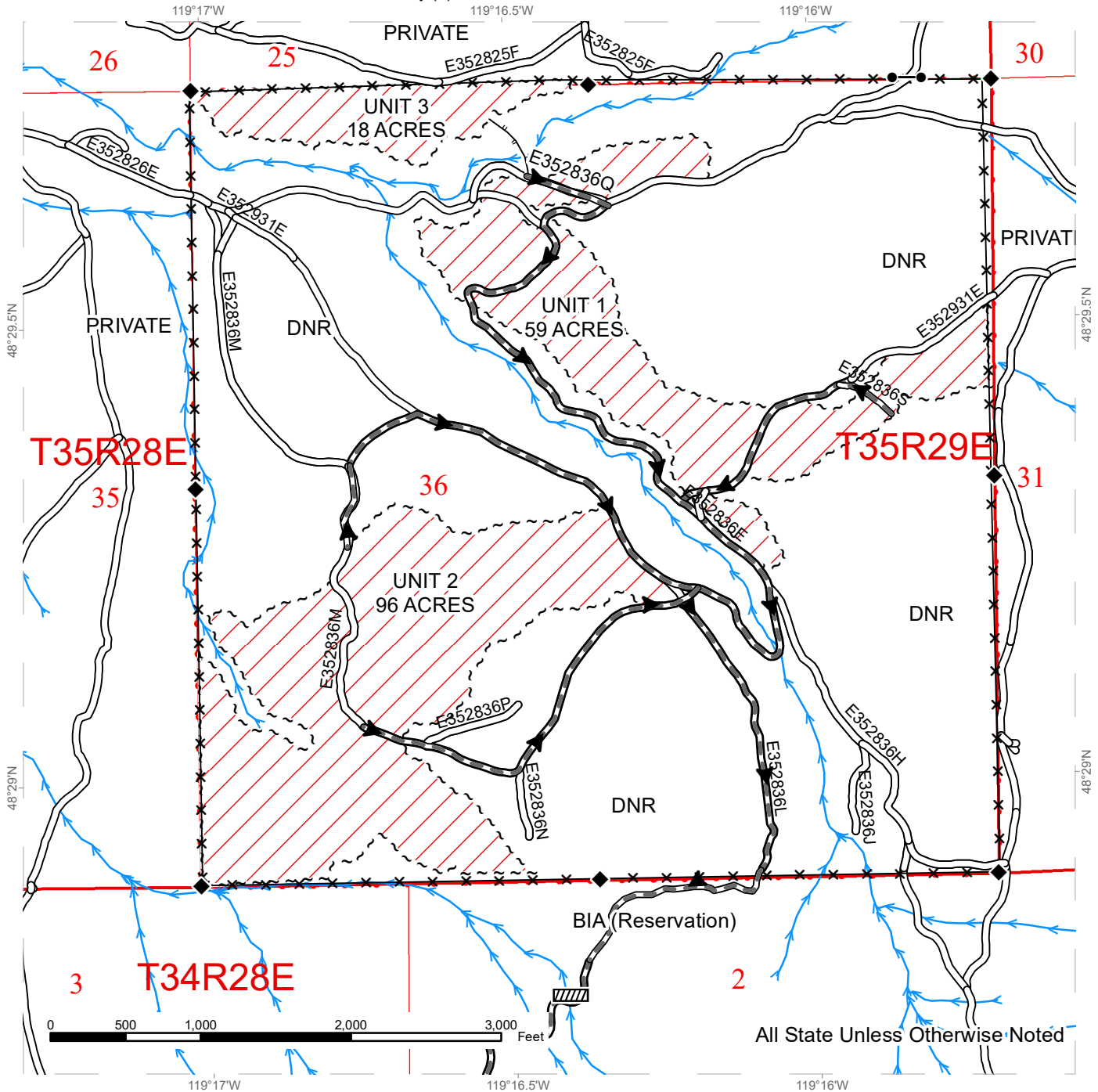
**FEES:** \$51,510.00 is due on day of sale. \$9.00 per MBF is due upon removal. These are in addition to the bid price.

**SPECIAL REMARKS:** Locked gates restricts access to Units 4, 5, 6, 7 and 9. Contact the Northeast Region Office at (509) 684-7474 for access.

# TIMBER SALE MAP

**SALE NAME:** Q NEON TS  
**AGREEMENT #:** 30-099298  
**TOWNSHIP(S):** T35R27E, T35R28E, T36R28E  
**TRUST(S):** Common School and Indemnity (3)

**REGION:** Northeast Region  
**COUNTY(S):** Okanogan  
**ELEVATION RGE:** 2520-4040

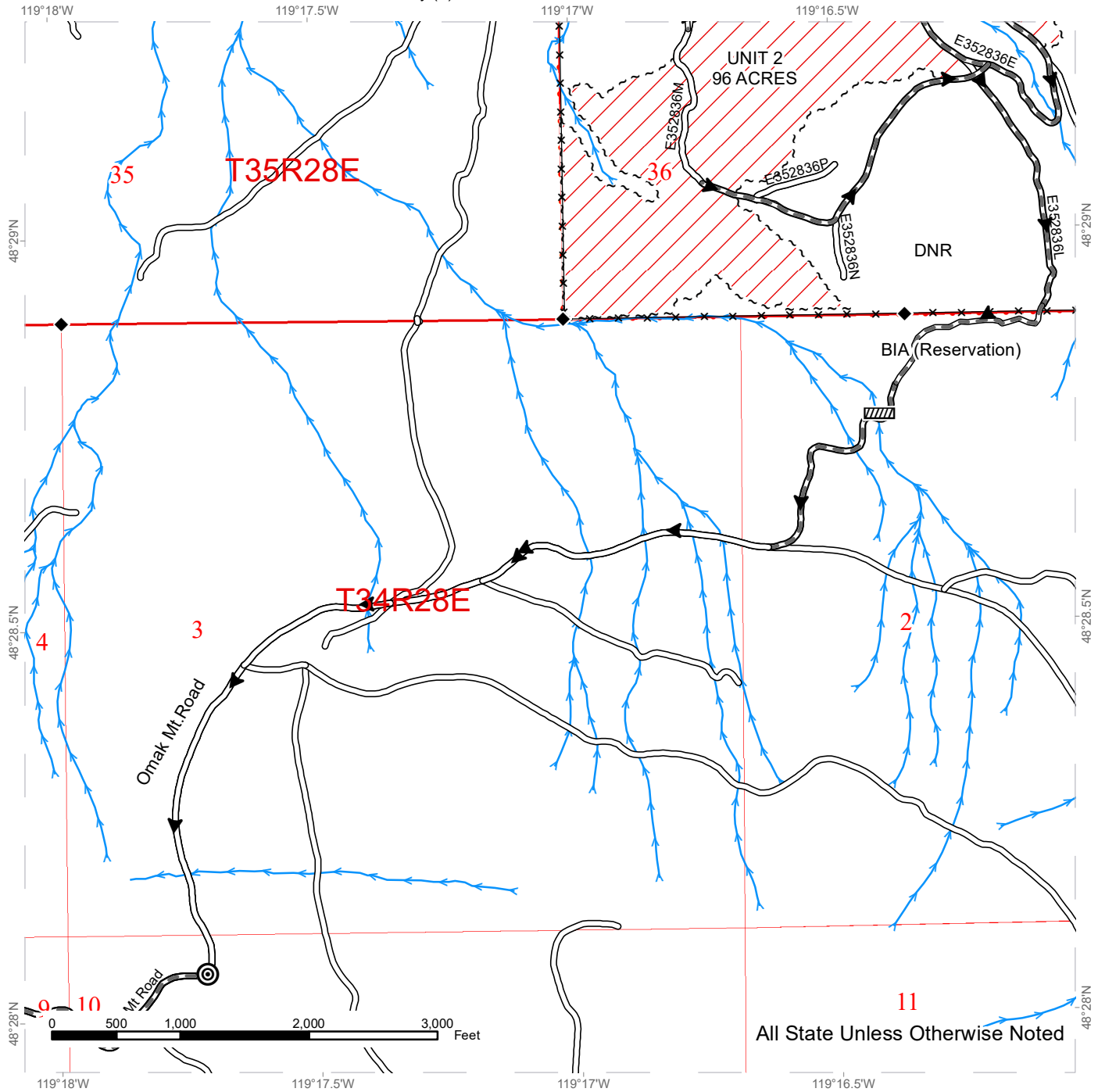


Public Land Survey Townships	Streams
Variable Retention Harvest	Survey Monument
Sale Boundary Tags	Culvert
Existing Roads	Fence
Required Pre-Haul Maintenance	
Designated Skid Trail	
Haul_Route	

# TIMBER SALE MAP

**SALE NAME:** Q NEON TS  
**AGREEMENT #:** 30-099298  
**TOWNSHIP(S):** T35R27E, T35R28E, T36R28E  
**TRUST(S):** Common School and Indemnity (3)

**REGION:** Northeast Region  
**COUNTY(S):** Okanogan  
**ELEVATION RGE:** 2520-4040



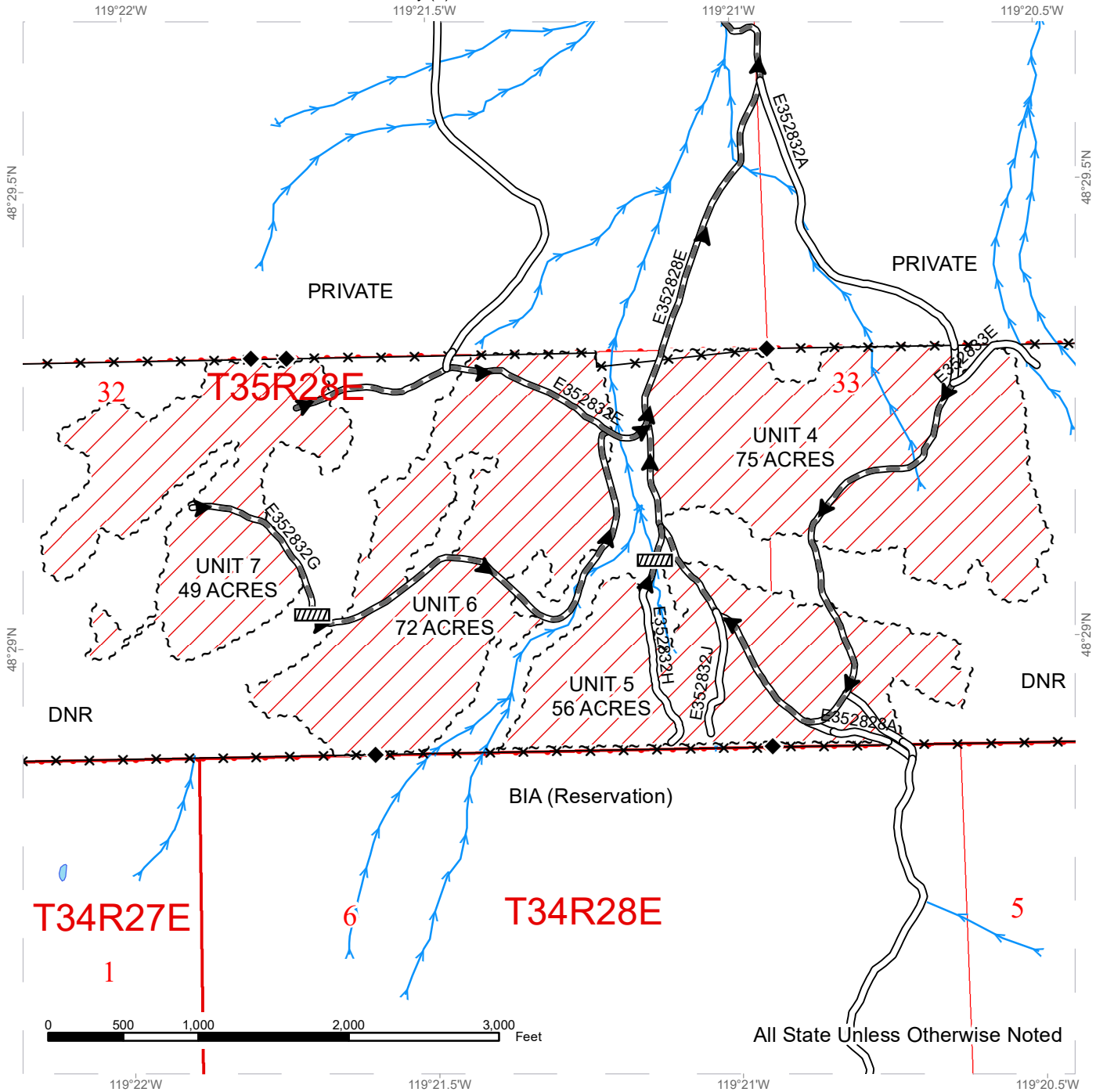
All State Unless Otherwise Noted

Public Land Survey Townships	Streams
Variable Retention Harvest	Survey Monument
Sale Boundary Tags	Culvert
Existing Roads	Log Placement (See Road Plan)
Required Pre-Haul Maintenance	Fence
Haul_Route	

# TIMBER SALE MAP

**SALE NAME:** Q NEON TS  
**AGREEMENT #:** 30-099298  
**TOWNSHIP(S):** T35R27E, T35R28E, T36R28E  
**TRUST(S):** Common School and Indemnity (3)

**REGION:** Northeast Region  
**COUNTY(S):** Okanogan  
**ELEVATION RGE:** 2520-4040



All State Unless Otherwise Noted

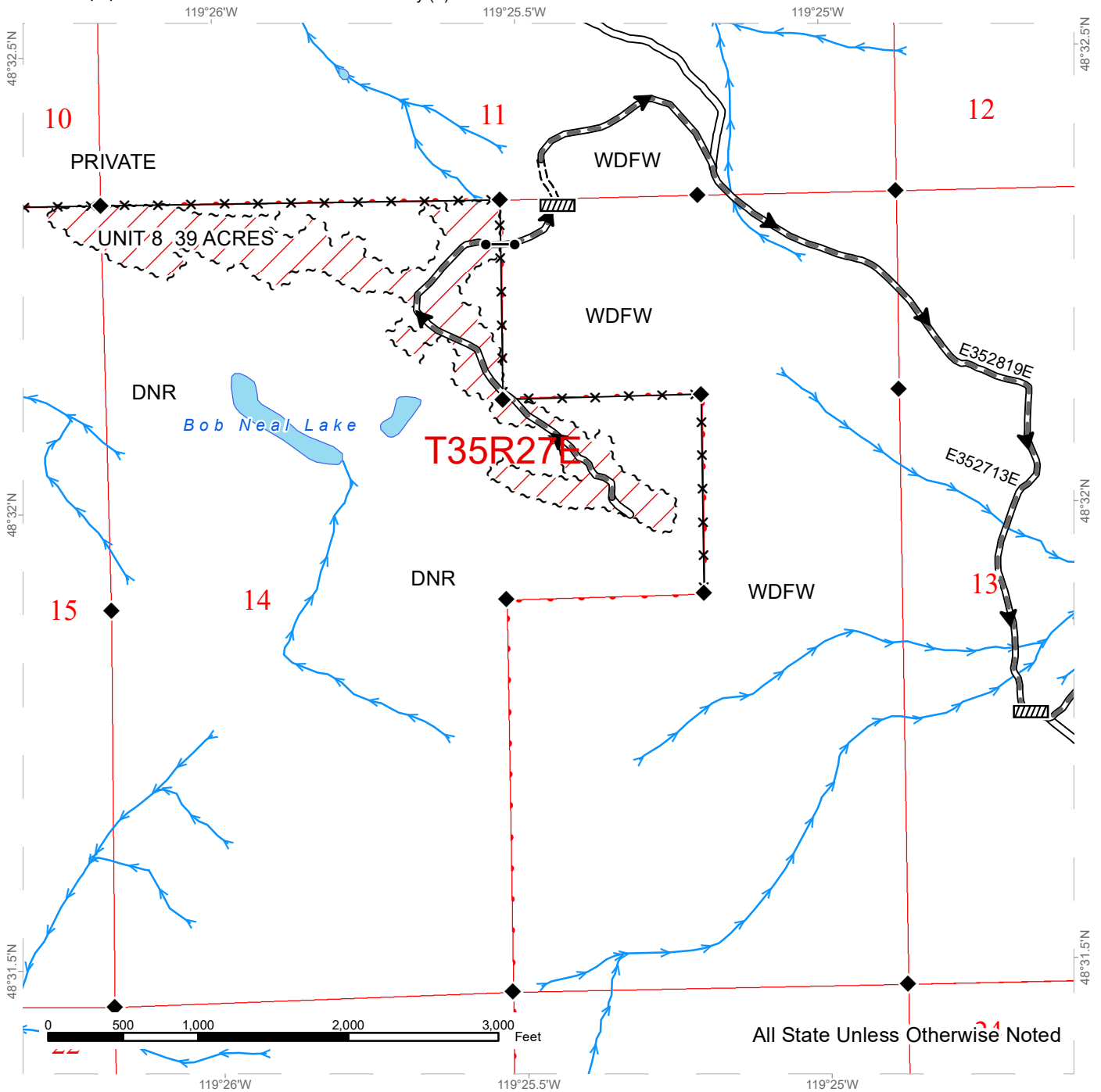
Public Land Survey Townships	Streams
Variable Retention Harvest	Survey Monument
Sale Boundary Tags	Culvert
Existing Roads	Fence
Required Pre-Haul Maintenance	
Haul_Route	



# TIMBER SALE MAP

**SALE NAME:** Q NEON TS  
**AGREEMENT #:** 30-099298  
**TOWNSHIP(S):** T35R27E, T35R28E, T36R28E  
**TRUST(S):** Common School and Indemnity (3)

**REGION:** Northeast Region  
**COUNTY(S):** Okanogan  
**ELEVATION RGE:** 2520-4040



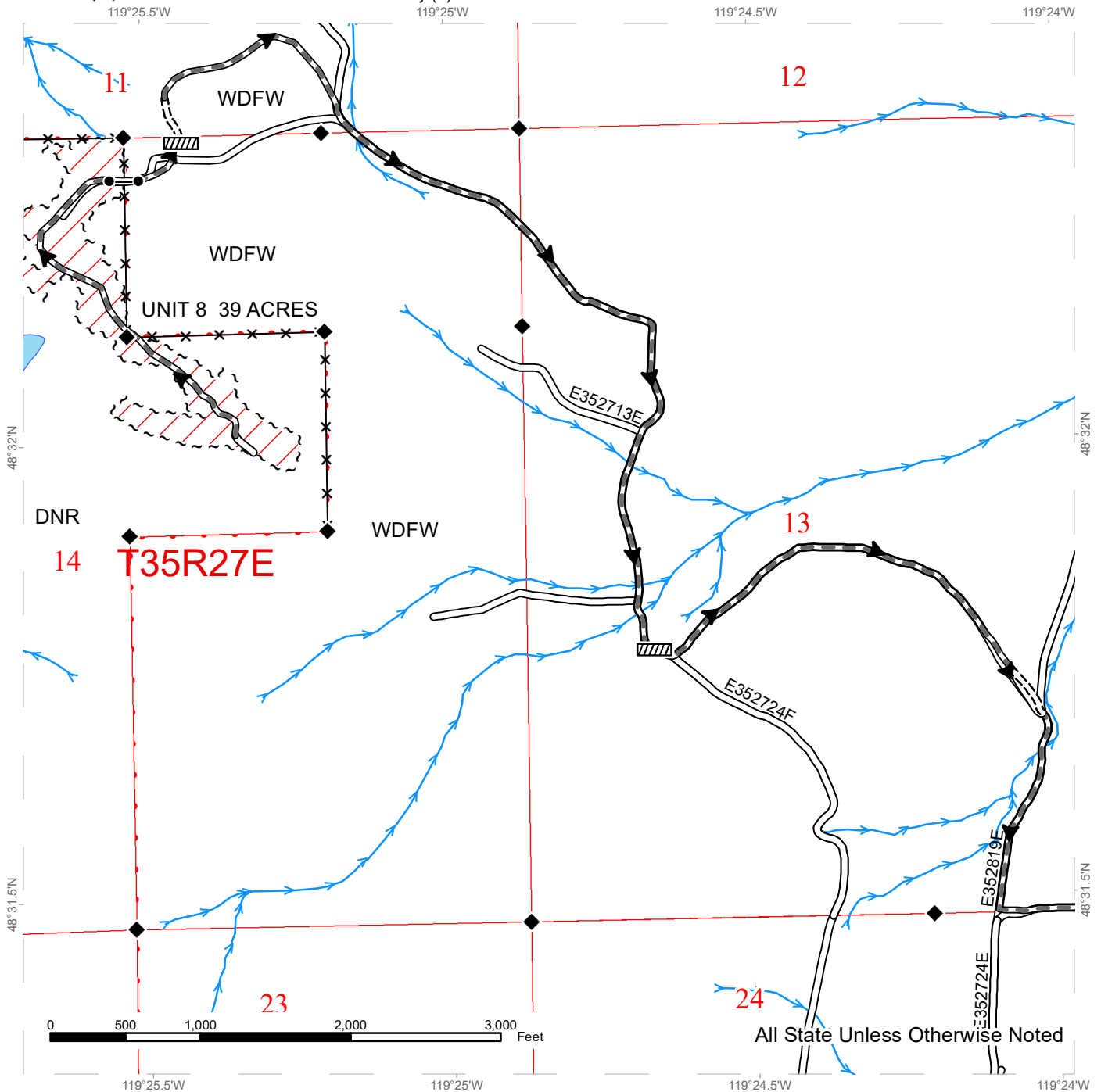
All State Unless Otherwise Noted

Public Land Survey Townships	Streams
Variable Retention Harvest	Survey Monument
Sale Boundary Tags	Culvert
Existing Roads	Gate
Required Pre-Haul Maintenance	Fence
Required Construction	
Haul_Route	

# TIMBER SALE MAP

**SALE NAME:** Q NEON TS  
**AGREEMENT #:** 30-099298  
**TOWNSHIP(S):** T35R27E, T35R28E, T36R28E  
**TRUST(S):** Common School and Indemnity (3)

**REGION:** Northeast Region  
**COUNTY(S):** Okanogan  
**ELEVATION RGE:** 2520-4040



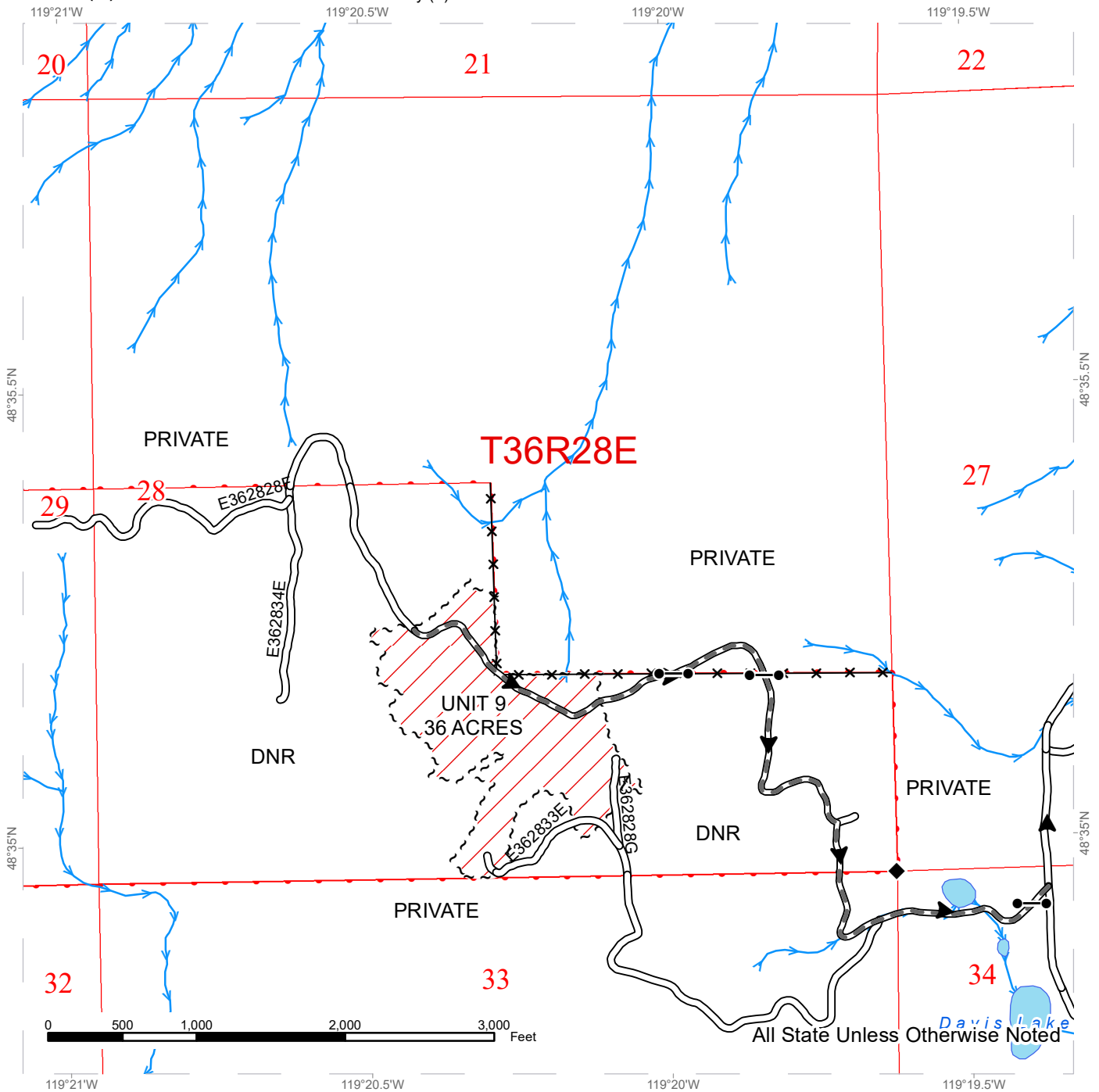
Public Land Survey Townships	Streams
Variable Retention Harvest	Survey Monument
Sale Boundary Tags	Culvert
Existing Roads	Gate
Required Pre-Haul Maintenance	Fence
Required Construction	Haul_Route



# TIMBER SALE MAP

**SALE NAME:** Q NEON TS  
**AGREEMENT #:** 30-099298  
**TOWNSHIP(S):** T35R27E, T35R28E, T36R28E  
**TRUST(S):** Common School and Indemnity (3)

**REGION:** Northeast Region  
**COUNTY(S):** Okanogan  
**ELEVATION RGE:** 2520-4040



Public Land Survey Townships	Streams
Variable Retention Harvest	Survey Monument
Sale Boundary Tags	Gate
Existing Roads	Fence
Required Pre-Haul Maintenance	
Haul_Route	

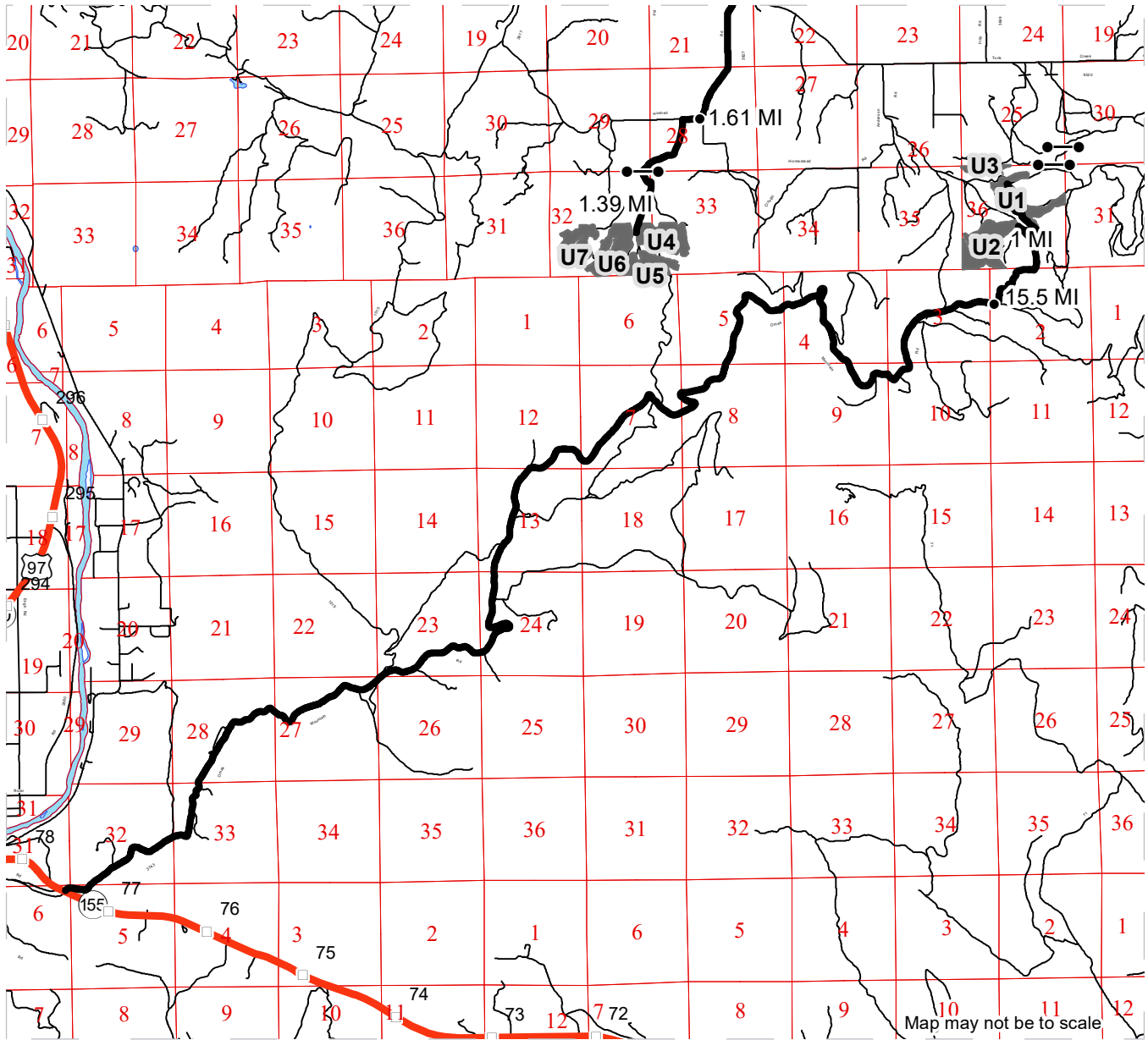




# DRIVING MAP

**SALE NAME:** Q NEON TS  
**AGREEMENT#:** 30-099298  
**TOWNSHIP(S):** T35R27E, T35R28E, T36R28E  
**TRUST(S):** Common School and Indemnity (3)

**REGION:** Northeast Region  
**COUNTY(S):** Okanogan  
**ELEVATION RGE:** 2520-4040



- Timber Sale Unit
- Haul Route
- Other Road
- Milepost Markers
- Distance Indicator

**DRIVING DIRECTIONS:**

Units 1, 2, and 3 – From Omak go east on Hwy 155 to the Omak Mountain Road. Turn north on the Omak Mountain Rd, and go approximately 15.5 miles to the E352836L road, turn left and go approximately 1 mile to the DNR section 36 and follow the E352836L road to the units.

Units 4-9 - From Riverside, WA Take Tunk Valley Rd. NE out of town 0.28 miles to Tunk Creek Rd. , turn left onto Tunk Creek Rd. and continue for 1.78 miles, keep right at fork then continue on Tunk Creek Rd. Unit 8 is 8.27 miles to Knox Rd., Turn right on Knox Rd. and continue 1.03 miles to E352819E, turn right on E352819E and continue 4.84 miles to Unit 8. From the fork at Tunk creek for Units 4-7 go 10.87 miles to Hosheit Rd., Turn right on Hoshiet Rd. and continue 1.61 miles to E352828E on left, Turn left on E352828E and continue 1.39 miles to State Ownership and access to units 4, 5, 6, and 7. For unit 9 at the Fork on tunk Creek for 5.11 miles, Turn left onto Chewiliken Valley Rd. and continue 7.31 miles, Keep right at fork to continue on Chewiliken Valley Rd. and continue 1.40 miles to JH Green Rd., Turn right onto JH Green Rd. and continue 1.45 miles to E362834E at locked gate on right hand side, Proceed through gate on E362834E and continue 1.12 miles to Unit 9.



**State of Washington  
Department of Natural Resources**

**SEALED BID FORM**

Sale Name \_\_\_\_\_ Agreement Number \_\_\_\_\_

\_\_\_\_\_ hereby submits the following bid for timber.  
(Print full, legal company name)

\_\_\_\_\_  
(Street address, City, State, Zip Code)

\_\_\_\_\_  
(Phone Number)

---

---

**Lump Sum Bid** (Not Including Fees)      \$ \_\_\_\_\_ **For Total Sale**

**Weight Scale Sale Bid** (Not Including Fees)      \$ \_\_\_\_\_ / **Ton**

**Scribner Scale Sale Bid** (Not Including Fees)      \$ \_\_\_\_\_ / **MBF For Biddable Species**

---

---

**BID DEPOSIT**

**Bid Deposit Amount:** \$ \_\_\_\_\_

**Bid Deposit Type:**

- Cash, certified check, cashiers check, or money order
- Per Sale Bid Bond
- Statewide Bid Bond, Number \_\_\_\_\_

---

---

**Within 30 days of confirmation date** the successful bidder agrees to furnish Performance Security acceptable to the State in the amount specified on the Notice of Sale. Performance Security must guarantee performance of all provisions of the contract and payment of any damages caused by operations under the contract or resulting from the successful bidders noncompliance with any rule or law.

Bidder's Warranty and Bid Signature

*By signing and submitting this bid as an offer to purchase forest products from the State, the Bidder hereby warrants to the State that they have had an opportunity to fully inspect the sale area and the forest products being sold. Bidder further warrants to the State that they enter this bid based upon their own judgments of the value of the forest products, formed after their own examination and inspection of both the timber sale area and the forest products being sold. Bidder also warrants to the State that they enter this bid without any reliance upon the volume estimates, acreage, appraisals, pre-bid documentation, or any other representation by the Washington State Department of Natural Resources.*

\_\_\_\_\_ Date \_\_\_\_\_  
(Signature of Authorized Representative submitting this bid)

\_\_\_\_\_  
(Print name and title of Authorized Representative submitting this bid)

**Note: all sales are subject to confirmation by the Commissioner of Public Lands (Refer 79.15.120)**

## Instructions For Completing Sealed Bid Form

---

*All bids submitted for the purchase of forest products being sold by the Washington State Department of Natural Resources must have an original signature on behalf of the person or entity submitting the bid, and must be on the form provided in this booklet or a photocopy thereof. The DNR will not accept bids that are not signed, and will not accept bids that are not on the current, approved bid form. All appropriate blanks on bid form must be completed including the bid bond number if the bidder is relying upon a bid bond for bid deposit.*

*For more specific information, contact the appropriate region office.*

---

### In-Person Bids

- A. Sealed bids must be in auction box before 10:00 a.m. on the day of auction at the location specified in the Timber Notice of Sale.
  - B. Sealed bids must be submitted in an envelope with the name of the sale, the bidder's name and the contract number clearly written on the outside of the envelope. The full legal name and business address of the bidder must be inserted where indicated on the form, and must be on the bid bond and timber sale contract. The bid form must be signed by an authorized representative. When a bidder has more than one person authorized to bid, documentation of those persons with signature authority for bidding must accompany the bid or be on file at the region office. Sealed bid envelopes are available at all region offices. One bid per envelope.
  - C. Sealed bid envelopes **must** contain a completed bid form and a bid deposit.
  - D. Sealed bid envelopes **may** contain a check for the Initial Deposit amount and a check for fees.
- 

### Mailed Bids

- A. Bids that are mailed are required to have printed on the outside: "DO NOT OPEN UNTIL SALE DATE. SEALED BID ENCLOSED". The sealed bid envelope(s) will be enclosed inside the mailed-in envelope. Mailed bids must be submitted in an envelope with the name of the sale, the bidder's name and the agreement number clearly written on the outside of the envelope. The full legal name and business address of the bidder must be inserted where indicated on the form, and must be the same on the bid bond and timber sale contract. The Sealed Bid Form must be signed by an authorized representative. When a bidder has more than one person authorized to bid, documentation of those persons with signature authority for bidding must accompany the bid or be on file at the region office. Mail-in envelopes are available at all region offices. One bid per mailed-in envelope.
  - B. Bids that are mailed will be accepted up to 4:30 p.m. the last business day before the auction by the region office in which the sale is located. Bidders assume the risk for the method of delivery. The DNR assumes no responsibility for any delays caused by any delivery service.
  - C. Sealed bid envelopes **must** contain a completed bid form and a bid deposit.
  - D. Sealed bid envelopes **may** contain a check for the Initial Deposit amount and a check for fees.
- 

### Initial Deposit:

**Lump Sum Sales** - Initial Deposit must equal 10% of the total bid submitted.  
(25% if the bidder is a defaulter as defined under WAC 332-140-300)

**Weight Scale Sales** - Initial Deposit must equal 10% of the bid per ton multiplied by the total sale estimated tonnage. (25% if the bidder is a defaulter as defined under WAC 332-140-300)

**Scribner MBF Scale Sales** - Initial Deposit must equal 10% of the bid per MBF multiplied by the total sale MBF. (25% if the bidder is a defaulter as defined under WAC 332-140-300)

**State of Washington  
Department of Natural resources**

**STATEWIDE BID BOND**

Bond Number \_\_\_\_\_

\_\_\_\_\_ of \_\_\_\_\_,  
(Principal's Name) (City, State)

hereinafter called PRINCIPAL, and \_\_\_\_\_ hereinafter called  
SURETY,

a corporation organized under the laws of the State of \_\_\_\_\_, and authorized to transact surety business in the State of Washington, as SURETY, are held and firmly bound jointly and severally to the State of Washington, Department of Natural Resources, hereinafter called the STATE, in the sum of \$150,000.00 Dollars, lawful money of the United States of America. The PRINCIPAL binds itself, its heirs, executors, administrators, successors, and assigns, and the SURETY binds itself, its successors, and assigns, all jointly and severally.

This bond shall be governed by the laws of the State of Washington. In the event of a lawsuit involving this bond, a venue shall be proper only in Thurston County Superior Court.

Signed, sealed and dated this \_\_\_\_\_ day of \_\_\_\_\_, \_\_\_\_\_ .  
(month) (year)

This statewide bid bond may be used for bidding between the following dates:

Starting:

Ending:

**It Is Hereby Understood and Agreed:**

If PRINCIPAL is an apparent high bidder, PRINCIPAL shall before 4:30 p.m ., on day of sale, pay to the STATE the amount of the initial deposit in the form of a certified check, cashier's check, bank draft, cash or money order, then this agreement shall be void for the sale on which the payment is made; otherwise, it will remain in force.

SURETY will make payment to the STATE within ten days after demand by the STATE if the PRINCIPAL shall fail to make timely payment as described above.

The SURETY may cancel this bond by sending a written notice to the STATE, not less than forty-five days before a cancellation date; liability shall terminate as to acts or omissions of the PRINCIPAL that occur after the cancellation date.

The PRINCIPAL and the SURETY executed this bond on the date first mentioned.

**Principal:** (Above named)

Signature: \_\_\_\_\_

Name: \_\_\_\_\_

Title: \_\_\_\_\_

Address: \_\_\_\_\_

City: \_\_\_\_\_  
State & Zip Code

**Surety:** (Above named)

Signature: \_\_\_\_\_

Name: \_\_\_\_\_

Title: \_\_\_\_\_

Address: \_\_\_\_\_

City: \_\_\_\_\_  
State & Zip Code

**Surety:** (Local Office of Authorized agent)

Signature: \_\_\_\_\_

Name: \_\_\_\_\_

Title: \_\_\_\_\_

Address: \_\_\_\_\_

City: \_\_\_\_\_  
State & Zip Code

Notary or Company Seal in Space Above

## **Instructions for Completing Timber Sale Statewide Bid Bond**

- A. This form is authorized for use as bid guaranty to qualify for bidding on Washington State Department of Natural Resources timber sales.
- B. The Statewide Bid Bond may be used as bid guaranty on more than one timber sale.
- C. The full legal name and business address of the PRINCIPAL must be inserted where indicated and must be the same as will appear on the bidding record and timber sale contract. The bond must be signed by an authorized person. Additionally, the name must be typed or printed below the signature and title must be shown.
- D. The full legal name and business address of the SURETY must be inserted where indicated. The bond must be signed by an authorized person. Additionally, the name must be typed or printed below the signature and the title must be shown.
- E. If the SURETY does not have a Washington State office or resident agent, but is authorized to transact surety business in the State of Washington as SURETY, it may leave this signature block blank.
- F. This form must be received by the Department of Natural Resources, Product Sales & Leasing Division, PO BOX 47016, Olympia, Washington, 98504-7016, ten days in advance of the auction.
- G. **The State reserves the right to reject *incomplete or incorrect* bid bond forms, making such forms unacceptable as bid guaranty.**





**State of Washington  
Department of Natural Resources**

**Timber Sale Per Sale Bid Bond**

Bond Number \_\_\_\_\_

\_\_\_\_\_ of \_\_\_\_\_, hereinafter called PRINCIPAL, and \_\_\_\_\_, hereinafter called SURETY, a corporation organized under the laws of the State of \_\_\_\_\_ and authorized to transact surety business in the State of Washington, as SURETY, are held and firmly bound jointly and severally to the State of Washington, Department of Natural Resources, hereinafter called the STATE, in the sum of \$ \_\_\_\_\_ Dollars, lawful money of the United States of America. The PRINCIPAL binds itself, its heirs, executors, administrators, successors, and assigns, and the SURETY binds itself, its successors, and assigns, all jointly and severally.

This bond shall be governed by the laws of the State of Washington. In the event of a lawsuit involving this bond, venue shall be proper only in Thurston County Superior Court.

Signed, sealed, and dated this \_\_\_\_\_ day of \_\_\_\_\_, 20 \_\_\_\_\_.

**BID IDENTIFICATION:**

SALES NAME(S)	REQUIRED DEPOSIT	AGREEMENT NUMBER(S)

**DATE OF BID:** \_\_\_\_\_

**It Is Hereby Understood and Agreed:**

*If* PRINCIPAL is the high bidder on the sale(s) identified above and, within ten (10) days of the day of sale, transmits cash, certified check, cashier's check, bank draft or money order, payable to the STATE, in the amount of the bid guaranty required by the terms of the Notice of Sale, *then* this obligation shall be void; *otherwise*, it shall remain in force.

SURETY will make payment to the STATE within ten (10) days after demand by the STATE whenever the PRINCIPAL shall fail to make timely payment as described above.

IN WITNESS WHEREOF: the PRINCIPAL and the SURETY have caused this bond to be executed on the date first mentioned.

**SECOND OFFICER:**

Signature: \_\_\_\_\_

Name: \_\_\_\_\_

Title: \_\_\_\_\_

**PRINCIPAL:** (Above Named)

Signature: \_\_\_\_\_

Name: \_\_\_\_\_

Title: \_\_\_\_\_

**SURETY:** (Local Office of Authorized Agent)

Signature: \_\_\_\_\_

Name: \_\_\_\_\_

Title: \_\_\_\_\_

Address: \_\_\_\_\_

City: \_\_\_\_\_

State & Zip: \_\_\_\_\_

**SURETY:** (Above Named)

Signature: \_\_\_\_\_

Name: \_\_\_\_\_

Title: \_\_\_\_\_

Address: \_\_\_\_\_

City: \_\_\_\_\_

State & Zip \_\_\_\_\_

**NOTARY OR COMPANY SEAL IN THE SPACE ABOVE**

## **Instructions for Completing Timber Sale Per Sale(s) Bid Bond**

- A. This form is authorized for use as bid guaranty to qualify for bidding on Washington State Department of Natural Resources timber sales.
- B. The Timber Sale Per Sale Bid Bond may be used as bid guaranty on more than one timber sale auction held the same date at the same location.
- C. The full legal name and business address of the PRINCIPAL must be the same as will appear on the bidding record and timber sale contract. The bond must be signed by an authorized person, the name typed or printed, and title shown. If PRINCIPAL is a corporation, a second officer must sign in the space to the left of the signature of the officer executing for the PRINCIPAL.
- D. The full legal name and business address of the SURETY must be inserted where indicated. The bond must be signed by an authorized person. Additionally, the name must be typed or printed below the signature and the title must be shown. If this person is not an officer of the corporation, evidence of authority must be submitted.
- E. If the SURETY does not have a Washington State office or resident agent, but is authorized to transact surety business in the State of Washington as Surety, it may leave the local office signature block blank.
- F. The date of the bid bond must not be later than the auction date.
- G. **The State reserves the right to reject incomplete or *incorrect* bid bond forms, making such forms unacceptable as guaranty.**



STATE OF WASHINGTON  
DEPARTMENT OF NATURAL RESOURCES  
**LOG SORT SEALED BID FORM**

Sale Name \_\_\_\_\_ Agreement Number \_\_\_\_\_ Date \_\_\_\_\_

\_\_\_\_\_ hereby submits the following bid for delivered logs.  
(Print Company Name)

\_\_\_\_\_ Telephone Number \_\_\_\_\_  
(Print Name Authorized Company Representative) (Contact for bid result notification)

\_\_\_\_\_  
(Street Address)

\_\_\_\_\_  
(City, State and Zip)

Agreement Number	Sort Number	<b><u>Delivered</u> Logs Bid Amount</b> (fill in one only)	
		\$ /MBF	\$ /TON

**Bid Deposit Amount** \$ \_\_\_\_\_

- Bid Deposit Type:**
- Cash, Certified Check, Cashiers Check, or Money Order
  - Per Sale Bid Bond
  - Statewide Bid Bond, Number \_\_\_\_\_

The successful bidder agrees to furnish payment security acceptable to the State in the amount as described in clause P-041 of the Purchaser’s contract prior to log delivery and at a date to be determined by the State.

**Bidder’s Warranty and Bid Signature**

*By signing and submitting this bid as offer to purchase forest products from the State, the Bidder hereby warrants to the State that they have had an opportunity to fully inspect the sale area and the forest products being sold. Bidder further warrants to the State that they enter this bid based solely upon their own judgment of the value of the forest products, formed after their own examination and inspection of both the timber sale area and the forest products being sold. Bidder also warrants to the State that they enter this bid without any reliance upon the volume estimates, acreage estimates, appraisals, pre-bid documentation, or any other representation by the State Department of Natural Resources.*

\_\_\_\_\_  
(Signature of Authorized Representative submitting this bid)

\_\_\_\_\_  
(Date of Signature)

\_\_\_\_\_  
(Print name and title of Authorized Representative submitting this bid)

**NOTES:** A separate bid form is required for each log sort bid and must be delivered in a separate envelope. Photocopies of this bid form may be used. Each photocopy must have original signatures. Final contract award is contingent upon the State’s haul cost analysis. Actual haul route may vary and is subject to change at the State’s discretion. All sales are subject to confirmation by the Commissioner of Public Lands as per RCW 79.15.100.

## LOG SORT SEALED BID SUPPLEMENTAL INFORMATION FORM

\_\_\_\_\_  
(Print Company Name)

\_\_\_\_\_  
(Sale Name)

\_\_\_\_\_  
(Agreement Number)

\_\_\_\_\_  
(Sort Number)

\_\_\_\_\_  
(email: optional for DNR production report distribution)

### **Log Manufacturing Specifications:**

**Sawlog and Peeler sorts:** Enter at least one preferred log length including trim for each log length range below.

**Pole sorts (Distribution):** Enter three or more lengths. Attach preferred manufacturing information.

**Pole sorts (Transmission):** Enter six or more lengths. Attach preferred manufacturing information.

**Tonnage sorts:** See bid form instructions for required log lengths. Enter additional custom lengths as desired.

Log Length Ranges	Bidder's Preferred Log Lengths
16 ft. through 20 ft.	
22 ft. through 30 ft.	
32 ft. through 40 ft.	
Distribution Poles – 35 ft. through 55 ft.	
Transmission Poles – 60 ft.+	

### **Log Delivery Information:**

**1) Designate the point of delivery and address (must be a street address)**

\_\_\_\_\_  
(Location Name)

\_\_\_\_\_  
(Street Address)

\_\_\_\_\_  
(City, State and Zip)

**2) Designate the state approved Scaling and Weighing facilities closest to the point of delivery as needed.**

**Scaling Location Information**

**Weighing Location Information**

\_\_\_\_\_  
(Scaling Location Name)

\_\_\_\_\_  
(Weighing Location Name)

\_\_\_\_\_  
(Third Party Scaling Organization)

\_\_\_\_\_  
(Weighing Location Owner)

\_\_\_\_\_  
(Scaling Location Street Address)

\_\_\_\_\_  
(Weighing Location Street Address)

\_\_\_\_\_  
(Scaling Location City, State and Zip)

\_\_\_\_\_  
(Weighing Location City, State and Zip)

**Final contract award is contingent upon the State's haul cost analysis. Actual haul route may vary and is subject to change at the State's discretion. Additional terms or conditions requested by the bidder on or attached to the Log Sort Sealed Bid or Supplemental Information Forms are informational only and non-binding.**

## **Instructions for Completing the Log Sort Sealed Bid and Supplemental Information Forms.**

All bids submitted for the purchase of forest products being sold by the Washington State Department of Natural Resources must have an original signature on behalf of the person or entity submitting the bid, and must be on the form(s) provided in this booklet or a photocopy thereof. The DNR will not accept bids that are not signed, and will not accept bids that are not on the current, approved bid form. All appropriate blanks including Agreement Number, Sort Number, Bid amount (per mbf or ton as appropriate for the sort), Bid deposit amount and type. Signatures and date on bid form must be completed including the bid bond number if bidder is relying upon a bid bond for bid deposit.

Bids shall not be accepted if a completed '**Log Sort Sealed Bid Supplemental Information Form**' is not included with the approved '**Log Sort Sealed Bid Form**'.

**Required log lengths for tonnage sorts:** Preferred log lengths for tonnage sawlog sorts shall include the following plus any additional lengths identified on the Bid Supplemental Information form:

<b>Species Type</b>	<b>Preferred Lengths</b>
Conifer Sorts	16', 20', 24', 26', 32', 40'
Hardwood Sorts	18', 20', 26', 28', 30', 36', 38', 40'

For more specific information, contact the appropriate region office.

### **In-Person Bids**

- A. Sealed bids must be in auction box or auction envelope before 10:00 a.m. on the day of sale at the location specified in the notice of sale.
- B. Sealed bids must be submitted in an envelope with the name of the sale, the bidder's name and the contract agreement number clearly written on the outside of the envelope. The full legal name and business address of the bidder must be inserted where indicated on the form, and must be the same as the name on the bid bond and timber sale contract. The bid form must be signed by an authorized person. When a bidder has more than one person authorized to bid, then documentation of those persons with signature authority for bidding must accompany the bid or be on file at the region office. Sealed bid envelopes are available at all region offices. One bid per envelope.
- C. Sealed bid envelopes must contain the following:
  1. A completed '**Log Sort Sealed Bid Form**';
  2. A completed '**Supplemental Information Form**' and;
  3. A bid deposit

### **Mailed Bids**

- A. Mail-in bid envelopes are required to have printed on the outside: "DO NOT OPEN UNTIL SALE DATE. SEALED BID ENCLOSED." The sealed bid envelope(s) will be enclosed inside the mailed-in envelope. Mailed bids must be submitted in an envelope with the name of the sale, the bidder's name and the agreement number clearly written on the outside of the envelope. The full legal name and business address of the bidder must be inserted where indicated on the form, and must be the same on the bid bond and timber sale contract. The bid form must be signed by an authorized person. When a bidder has more than one person authorized to bid, then documentation of those persons with signature authority for bidding must accompany the bid or be on file at the region office. Mail-in envelopes are available at all region offices. One bid per mailed-in envelope.
- B. Mail-in or otherwise delivered bids will be accepted up to 4:30 p.m. the last business day before the auction by the region office in which the sale is located. Bidders assume the risk for the method of delivery they chose. The DNR assumes no responsibility for any delays caused by any delivery service.
- C. Sealed bid envelopes must contain the following:
  1. A completed '**Log Sort Sealed Bid Form**';
  2. A completed '**Log Sort Sealed Bid Supplemental Information Form**' and;
  3. A bid deposit





# Department of Natural Resources Region Offices

**Olympia Headquarters**  
 1111 Washington St SE  
 MS 47000  
 Olympia, WA 98504-7000  
 (360) 902-1000  
[www.dnr.wa.gov](http://www.dnr.wa.gov)

**Product Sales & Leasing Division**

1111 Washington St SE  
 MS 47014  
 Olympia, WA 98504-7014  
 (360) 902-1600

**South Puget Sound Region**  
 950 Fairman Ave N  
 Enumclaw, WA 98022-9282  
 (360) 825-1631

**Pacific Cascade Region**

601 Bond Road  
 PO Box 280  
 Castle Rock, WA 98611-0280  
 (360) 577-2025

**Southeast Region**

713 Bowers Road  
 Ellensburg, WA 98926-9301  
 (509) 925-8510

**Northwest Region**

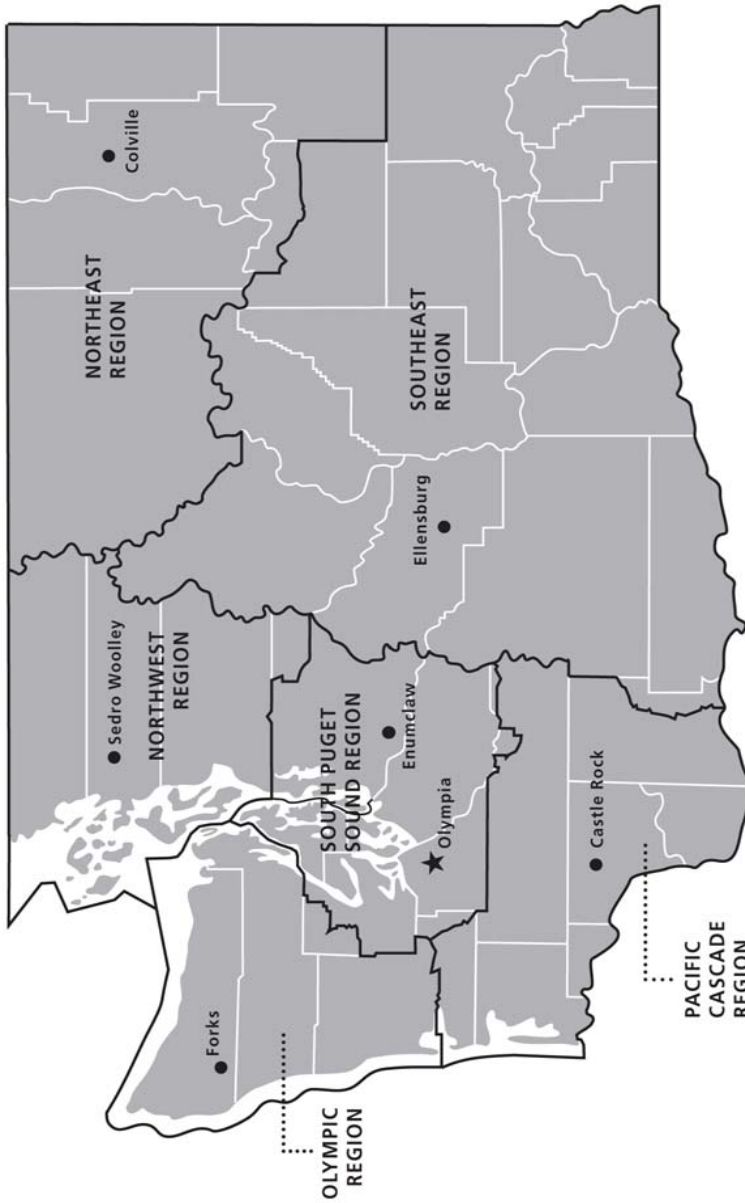
919 N Township St  
 Sedro Woolley,  
 WA 98284-9384  
 (360) 856-3500

**Olympic Region**





411 Tillicum Lane  
 Forks, WA 98331-9271  
 (360) 374-2800

**Northeast Region**

225 S Silke Road  
 PO Box 190  
 Colville, WA 99114-0190  
 (509) 684-7474



**DNR REGIONS**

-  DNR Region Boundaries
-  County Boundaries
-  DNR Region Office
-  Olympia Headquarters



WASHINGTON STATE DEPT OF  
**NATURAL RESOURCES**



For more information about how public lands are managed visit DNR's web page at [www.dnr.wa.gov](http://www.dnr.wa.gov)

Fire, Burn Ban Information and Region Offices  
 Toll Free: 1-800-527-3305 General TTY: 7-1-1





WASHINGTON STATE DEPT OF  
**NATURAL  
RESOURCES**

1111 WASHINGTON ST SE  
MS 47014  
OLYMPIA WA 98504-7014

[www.dnr.wa.gov](http://www.dnr.wa.gov)

For alternate formats  
of this document,  
Call (360) 902-1000  
TRS: 7-1-1

PRINTED IN THE USA ON RECYCLED PAPER

