



Public Auction Sale of Timber

August 2022

Book 1038



IMPORTANT NOTICES

Natural Resources (DNR)

Governmental Regulatory Actions or Orders

The purchaser assumes the risk of liabilities related to regulatory actions or orders by any government agency that may affect the operability of these timber sales. Such regulatory actions or orders include, but are not limited to, actions taken pursuant to the State Forest Practices Act, Chapter 76.09 RCW, and the Federal Endangered Species Act, 16 U.S.C. §§ 1531-1544. Please see timber sale contract clauses G-066 and G-220 for further information.

Threatened and Endangered Species

DNR cannot verify the presence or absence of any threatened or endangered species that may affect the operability of the timber sale. Purchasers must rely on their own assessments.

Export Restricted

All timber purchased under these state DNR contracts shall not be exported outside of the United States until the timber has been processed. Purchasers shall not violate any of the prohibitions in WAC 240-15-015 (relating to the prohibitions on export and substitution), WAC 240-15-025 (relating to reporting requirements), and WAC 240-15-030 (relating to enforcement). If purchasers knowingly violate WAC 240-15-015, purchasers shall be barred from bidding on or purchasing export restricted timber as provided.

Cover photos

Timber Sales in this book are from state trust lands, managed to help build K-12 public schools, state universities, colleges, prisons, mental hospitals, the state Capitol; and to support local services in many counties.

Top right: Landscape view of DNR-managed trust lands in western Washington. Photo courtesy of DNR staff.

Second down right: Timber harvest operations on DNR-managed trust land. Photo courtesy of DNR staff.

Third down right: Log truck loaded with timber harvested from DNR-managed trust land. Photo courtesy of DNR staff.

Bottom right: Marcus Whitman Elementary School in Richland Washington. Photo courtesy of Richland School District.

Bottom middle: Storytime at the Shelton Timberland Library. Photo courtesy of Timberland Regional Library.

Bottom left: Douglas-fir seedlings growing at the Webster Nursery. Many of these seedlings will be planted following timber harvest on DNR-managed trust lands. Photo courtesy of DNR staff.

Table of Contents

Certification Opportunities for DNR Timber Purchasers	Page 3
Bidder/Purchaser Auction and Bidding Information	Page 5
Summary of All Sales Being Offered in August	Page 9
Rio	Page 11
Zuke	Page 15
Hawkeye	Page 21
T3 Maple Bar	Page 27
Penny Wise	Page 33
Peachy	Page 41
Q Muddy Basin	Page 45
Shoelaces	Page 55
Q North Wenas	Page 59
Rue 32	Page 65
Sealed Bid Form and Instructions	Page 71
Statewide Bid Bond and Instructions	Page 73
Timber Sale per Sale Bid Bond and Instructions	Page 77
Log Sort Sealed Bid Form and Instructions	Page 81



Certification Opportunities for DNR Timber Purchasers

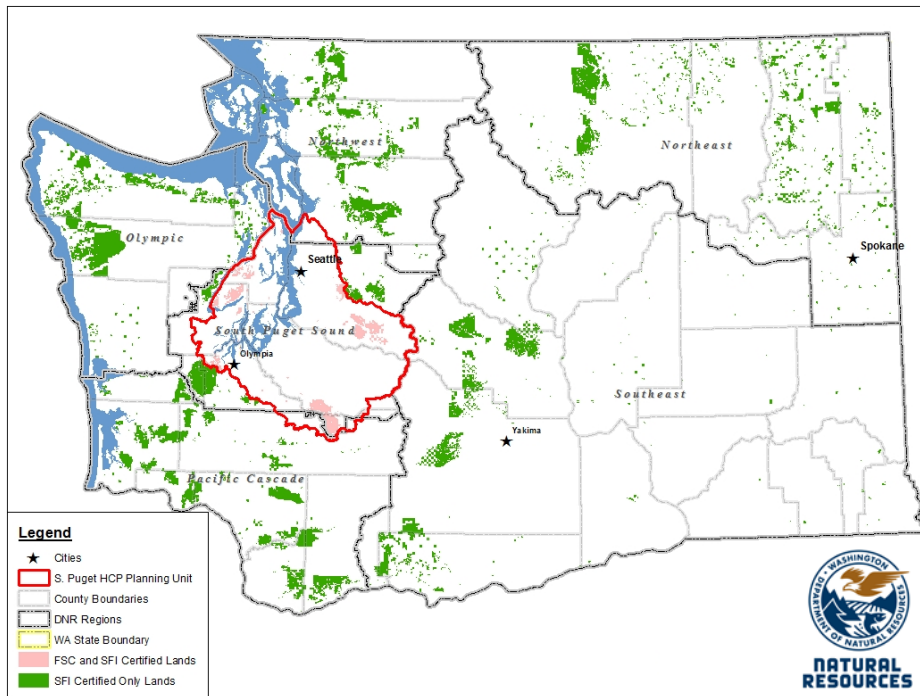
Certified forests are grown to an approved set of standards which demonstrate environmentally responsible, socially beneficial, and economically viable management practices that promote responsible forestry. This unique commitment to responsible forestry recognizes that forest landowners play a critical role in ensuring the long-term health and sustainability of our forests.

Forest Stewardship Council® (FSC®) is an independent, non-profit organization that promotes responsible management of the world's working forests through the development of forest management standards, a voluntary certification system, and trademarks that provide recognition and value to products bearing the FSC label in the marketplace. FSC standards ensure forestry is practiced in an environmentally responsible, socially beneficial, and economically viable way.

Sustainable Forestry Initiative Inc. is an independent, non-profit organization internationally endorsed and accepted around the world. The Sustainable Forestry Initiative® (SFI) program is based on the premise that responsible environmental behavior and sound business decisions can coexist. Its three-chamber Board of Directors governs all aspects of the SFI® program, with equal representation from the environmental, economic, and social sectors.

Currently, all Department of Natural Resources (DNR)-managed forestlands and conservation areas in Washington State are certified under the SFI program Standard. Forestlands within DNR's South Puget Habitat Conservation Plan Planning Unit, located within parts of King, Pierce, Thurston, Lewis, Kitsap, and Mason counties, are dually certified under both the FSC-US Forest Management Standard and the SFI program Standard.

Certification under each standard involves an inspection audit of the landowner's forest management activities by an independent, accredited third-party to verify that it meets specified forest management principles. If the forest unit complies with the specific standard, the landowner receives a certificate of conformance ensuring that responsible forestry is being practiced. Both standards encourage integration of perpetual growing and harvesting of trees with strong measures to protect wildlife, plants, soil, water, and air quality. Both standards provide a seal of approval that forests certified under these principles are well-managed. The global marketplace recognizes and endorses multiple forest certification standards. Each standard has individual market niches. By being dually certified, DNR can maximize its customer base and provide choices to the consumer.



DNR's FSC certificate number is: BV-FM/COC-080501

DNR's SFI certificate number is: PwC-SFIFM-513

DNR-managed forestlands within the South Puget Habitat Conservation Plan Planning Unit (located within parts of King, Pierce, Thurston, Lewis, Kitsap, and Mason counties) are certified as being in compliance with the Forest Stewardship US Forest Management Standard.

To learn more about chain of custody and demonstrating that your timber is derived from a responsibly managed forest and/or to learn more about becoming a participant in the FSC Program, visit <https://us.fsc.org/>.

To learn more about DNR timber sales certified under the FSC Standard, visit www.dnr.wa.gov.

FSC A.C. owns all right, title, and interest in and to the Forest Stewardship Council trademarks.

All DNR-managed forested state trust lands across the state have been certified as being in compliance with the Sustainable Forestry Initiative Forest Management Standard.

To learn more about chain of custody and demonstrating that your timber is derived from a responsibly managed forest and/or to learn more about becoming a participant in the SFI program, visit www.sfiprogram.org.

To learn more about DNR timber sales certified under the SFI program Standard, visit www.dnr.wa.gov.

SFI Marks are registered marks owned by Sustainable Forestry Initiative Inc.

To learn more about certification on DNR-managed forested state trust lands, visit <https://www.dnr.wa.gov/programs-and-services/product-sales-and-leasing/timber-sales/forest-certification> or contact:

Product Sales & Leasing Division, Product Sales Section:

Duane Emmons, Division Manager, 360-902-1088, duane.emmons@dnr.wa.gov
 Steve Teitzel, Operations, 360-902-1741, steve.teitzel@dnr.wa.gov

Forest Resources Division, HCP and Scientific Consultation Section:

Allen Estep, Assistant Division Manager, 360-902-2898, allen.estep@dnr.wa.gov
 Nicole Jacobsen, Forest Certification Program Lead, 360-902-1283, nicole.jacobsen@dnr.wa.gov

Washington State Department of Natural Resources (DNR)

Bidder's/Purchaser's Inspection of Sale Area and Forest Products

Acreage estimates and volume estimates contained within each timber notice of sale and each timber sale contract are made only for administrative and identification purposes. Except as expressly provided by the timber sale contract, the purchaser shall be responsible for paying the entire purchase price, even if the actual acreage or timber volume varies from the estimated quantity or volume shown.

All prospective bidders have the opportunity and are expected to inspect the sale area and the forest products located thereon. Bidders shall not rely on any representations by the State including, but not limited to, acreage estimates, volume estimates, appraisal or pre-bid documentation. The successful bidder/purchaser will further warrant that they have entered the timber sale contract without any reliance upon the DNR's volume estimates, acreage estimates, appraisals, pre-bid documentation, or any other representation by the DNR.

Any timber sale contract arising out of these public auctions will require the successful purchaser to warrant that they are entering the timber sale contract based solely upon their own judgment of the value of the forest products, formed after their own examination and inspection of both the timber sale area and the forest products being sold.

Exclusion and Disclaimer of Warranties

The PARTIES AGREE that the IMPLIED WARRANTIES OF MERCHANTABILITY AND FITNESS FOR A PARTICULAR PURPOSE, and ALL OTHER WARRANTIES EXPRESS OR IMPLIED, ARE EXCLUDED from this transaction, and shall not apply to the goods sold. For example, THE FOLLOWING SPECIFIC MATTERS ARE NOT WARRANTED, and are EXCLUDED from this transaction:

- A. ***The merchantability of the forest products.*** The use of the term "merchantable" in any document is not intended to vary the foregoing.
- B. ***The condition of the forest products.*** All forest products will be conveyed "AS IS."
- C. ***The acreage contained within any sale area.*** Any acreage descriptions appearing in the timber notices of sale, timber sale contract, timber sale map or other documents are estimates only, provided solely for administrative and identification purposes.
- D. ***The volume, quality, or grade of the forest products.*** The descriptions of the forest products to be conveyed are estimates only, made solely for administrative and identification purposes.
- E. ***The correctness of any soil or surface conditions, presale construction appraisals, investigations, and all other pre-bid documents prepared by or for the State.*** These documents have been prepared for the State's appraisal purposes only.
- F. ***That the sale area is free from threatened or endangered species, or their habitat.*** The State is not responsible for any interferences with forestry operations that result from the presence of any threatened or endangered species, or the presence of their habitat, within the sale area.
- G. That the forestry operations to be performed under this contract will be free from regulatory actions by governmental agencies. The State is not responsible for actions to enforce regulatory laws, such as the Washington Forest Practices Act (Chapter 76.09 RCW), taken by the Department of Natural Resources or any other agency that may affect the operability of these timber sales.
- H. Items contained in any other documents prepared for or by the State.

Please also see timber sale contract clause G-060 for further information.

BIDDING PROCEDURES FOR TIMBER AUCTIONS

The general requirements that follow are a part of all Timber Notices of Sale to be auctioned by the Department of Natural Resources (DNR).

General Information

The State reserves the right to waive minor irregularities and the right to reject any or all bids.

- A. This book contains the timber notices of sale and maps for each timber sale scheduled to be auctioned. More specific information can be obtained by contacting the appropriate region office at the number listed on the back cover of this book. Sales may be added to each monthly auction by the Department which are not included in this publication. This publication is not updated following original production.
- B. The timber notice of sale is a summary of sale information. For more specific information, interested parties are encouraged to view the Auction Packets on www.dnr.wa.gov. Auction Packets contain **DRAFT** copies of the timber notice of sale, map, contract, road plan, cruise data, precruise and cruise narrative, and other associated documents.
- C. Timber sale auction packets may also be obtained at no charge for individual sales by visiting the appropriate region office.
- D. Timber sale contracts contain extensive terms and conditions that will be binding upon successful high bidders. Each bidder should carefully review all terms contained in the appropriate **DRAFT** timber sale contract prior to bidding on a sale, and should review the final contract prior to signing. **DRAFT** timber sale contracts are contained in the auction packets and are available upon request at the respective region office.
- E. Sales advertised in this book are subject to the Board of Natural Resources approval before they will be sold. The Board meets and approves sales approximately six weeks prior to auction.
- F. The State does not guarantee the accuracy of any information contained herein pertaining to particular sales. Therefore, all prospective purchasers are expected to make their own independent inspections and appraisals prior to bidding.
- G. If any conflict exists between the information in the Timber Notice of Sale, timber sale map, sale auction packets and that in the timber sale contract, the signed contract will prevail.
- H. Purchasers must pay the Forest Excise Tax on the bid price, permanent road construction costs, and other considerations. The tax rate is 5% without the EARR credit and 4.2% with the credit. For more information contact the Department of Revenue, Forest Tax Section at 1-800-548-8829.
- I. **All sales are subject to confirmation by the DNR under RCW 79.15.120.**
- J. **Within 30 days of sale confirmation, the apparent high bidder will provide to the State the Performance Security specified on each Notice of Sale. The successful bidder also agrees to return a signed contract to the State within 30 days of confirmation.** Failure to provide a signed contract to the state within 30 days of confirmation may result in a loss of bidder's rights to the products sold and forfeiture of initial deposit moneys.
- K. Each DNR region office has information about sales offered in that region. For further information, contact the respective DNR region office. Region office addresses and telephone numbers appear on the back cover of this booklet.
- L. The purchaser assumes the responsibility for any costs associated with extra maintenance or repair levied by a county for any county road used by the purchaser.

Auction Time and Location

Auctions will start at 10:00 a.m. and close at 4:00 p.m. on the date and at the location specified in each Timber Notice of Sale.

Bidding Process

- A. All timber will be auctioned using the sealed bid method.
- B. Bids submitted on the day of auction must be in the bid box at the specified auction location before 10:00 a.m. The respective DNR region office must receive mailed bids by 4:30 p.m., on the last business day before the auction. Bidders assume all risk for the method of delivery.
- C. The DNR has the right to reject bid forms that are completed incorrectly. *All bid forms must have an original signature on behalf of the person or entity submitting the bid, and must be on the form provided in this booklet or a photocopy thereof. Revised documents are not permissible.* Bidding instructions are on the back of the Sealed Bid Form. A bid deposit must be included in the sealed bid envelope unless using a Timber Sale Statewide Bid Bond.
- D. All bids must include the completed Sealed Bid Form and bid deposit.
- E. Bids will be opened in each respective region in the order in which sales appear in the Public Auction Sale of Timber book (alphabetically by county and by agreement number). Sales added after the book is printed will be inserted to retain this order. Sort sales may be auctioned out of this sequence at the State's convenience.
- F. If a tie bid occurs, the names of the tie bidders will be placed in a hat and the successful bidder will be determined by a drawing.
- G. Opportunities to Withdraw Bids:
For all sales offered on a stumpage basis only, the apparent high bidder on a particular sale will have the option of withdrawing additional sealed bids submitted for any remaining sales to be auctioned. The apparent high bidder must exercise this option within two minutes after the apparent high bidder is announced. This option is not available for sales offered on a delivered basis.

Eligibility to Bid

The following criteria must be met in order to bid on State timber sales:

- 18 years of age (or have a co-signer who meets the eligibility requirements)
- Licensed to do business in the State of Washington
- Eligible to bid on Export Restricted timber
- Authorized to submit bids

Authorized Representatives

Company officers or company authorized representatives may bid on State sales, sign State documents, or sign checks. A list of authorized representatives and their specific authorities must be submitted, in writing, to the Department of Natural Resources, Product Sales and Leasing Division, P.O. Box 47014, Olympia, Washington, 98504-7014, ten days in advance of the auction. *A company owner or officer must sign this submittal.*

Bid Deposits

- A. Required bid deposits are listed on each Timber Notice of Sale.
- B. Bid deposits must be in the form of cash, certified check, cashiers' check, money order or bid bond.
- C. Bid bonds may be either a Timber Sale Per Sale Bid Bond or a Timber Sale Statewide Bid Bond.
- D. All bid deposits shall be submitted by the person or entity submitting the bid and made payable to the Department of Natural Resources. **Third party deposits will not be accepted.**

Timber Sale Per Sale Bid Bonds

- A. The Per Sale Bid Bond shall guarantee payment of the bid deposit **within ten days of auction.**
- B. The balance between the bid bond and the Initial Deposit payment is due **by 4:30 p.m., on the day of auction.**
- C. Additional forms and instructions for a Per Sale Bid Bond are available at any DNR region office.

Timber Sale Statewide Bid Bond

- A. Statewide Bid Bonds shall guarantee payment of the Initial Deposit on any statewide timber sale while the bond is in effect.
- B. The Statewide Bid Bond must be received by the Department of Natural Resources, Product Sales and Leasing Division, P.O. Box 47014, Olympia, Washington, 98504-7014, ten days in advance of the auction date. The bond shall be in the amount of \$150,000.00.
- C. Successful bidders using a Statewide Bid Bond must pay the total Initial Deposit payment (10% of the total bid price) **by 4:30 p.m., on the day of the auction.**
- D. A Statewide Bid Bond cannot be used to secure the Initial Deposit payment due the day of auction.
- E. Additional forms and instructions for a statewide bid bond are available at any DNR region office.

Payments

The initial deposit for a sale is 10% of the total bid value as submitted by the apparent high bidder (25% if the bidder is a defaulter as defined under WAC 332-140-300) and never less than \$5,000.00 for lump sum sales. For Lump Sum sales appraised at less than \$5,000.00, the entire bid value is due on day of auction.

- A. Apparent high bidders using cash, certified check, cashiers' check or money order as a bid deposit must pay the total Initial Deposit amount by 4:30 p.m. on auction day.
- B. Apparent high bidders using a Timber Sale Per Sale Bid Bond as a bid deposit must pay the difference between the bid deposit and the total initial deposit by 4:30 p.m., on the day of auction. The bid bond amount must be replaced with a certified check, cashiers' check, bank draft, cash, money order, or wire transfer within ten days of the auction.
- C. Apparent high bidders using a Timber Sale Statewide Bid Bond must pay the entire Initial Deposit amount by 4:30 p.m. on the day of auction.
- D. All payments must be in the form of a certified check, cashiers' check, bank draft, cash, money order or wire transfer.



Summary Report of All Sales for the Month of August 2022

Board Sales

<u>County</u>	<u>Region</u>	<u>Agree #</u>	<u>FSC® Sale Name</u>	<u>Volume</u>	<u>Value</u>
Clallam	Olympic	103161	RIO	1,898	\$697,000.00
Grays Harbor	South Puget	102084	ZUKE	3,275	\$1,133,000.00
Grays Harbor	Pacific Cascade	102121	HAWKEYE	4,005	\$1,472,000.00
Jefferson	Olympic	102046	T3 Maple Bar	7,333	\$1,514,000.00
Jefferson	Olympic	102261	PENNY WISE	5,128	\$1,907,000.00
Lewis	South Puget	97373	* PEACHY	2,727	\$1,001,000.00
Pend Oreille	Northeast	101980	Q MUDDY BASIN	9,618	\$2,212,000.00
Skagit	Northwest	102815	SHOELACES	1,955	\$668,000.00
Total				35,939	\$10,604,000.00

Region Sales

<u>County</u>	<u>Region</u>	<u>Agree #</u>	<u>FSC Sale Name</u>	<u>Volume</u>	<u>Value</u>
Kittitas Yakima	Southeast	102509	Q NORTH WENAS	2,343	\$169,000.00
Pacific	Pacific Cascade	102758	RUE 32	1,123	\$246,000.00
Total				3,466	\$415,000.00



Scan with your smartphone or tablet to go to the August 2022 timber auction page



TIMBER NOTICE OF SALE

SALE NAME: RIO

AGREEMENT NO: 30-103161

AUCTION: August 24, 2022 starting at 10:00 a.m., Olympic Region Office, Forks, WA

COUNTY: Clallam

SALE LOCATION: Sale located approximately 7 miles southwest of Port Angeles

PRODUCTS SOLD AND SALE AREA:

All timber, except trees banded with blue paint or bounded out by yellow leave tree area tags, and all downed red cedar, or any timber that has been on the ground for 5 years or more (five years is defined by more than 1.5 inches of sap rot) bounded by; Timber Sale Boundary tags, red-ringed 'take' trees, the PA-H-1000, PA-H-1200, and PA-H-1220 roads, and a distinct timber type change in Unit 1.

All forest products above located on part(s) of Sections 29, 32 and 33 all in Township 30 North, Range 6 West, W.M., containing 90 acres, more or less.

CERTIFICATION: This sale is certified under the Sustainable Forestry Initiative® program Standard (cert no: PwC-SFIFM-513)

ESTIMATED SALE VOLUMES AND QUALITY:

Table with columns: Species, Avg DBH, Ring Count, Total MBF, and MBF by Grade (1P, 2P, 3P, SM, 1S, 2S, 3S, 4S, UT). Rows include Douglas fir, Hemlock, Redcedar, Red alder, and Sale Total.

MINIMUM BID: \$697,000.00

BID METHOD: Sealed Bids

PERFORMANCE SECURITY:

\$100,000.00

SALE TYPE: Lump Sum

EXPIRATION DATE: October 31, 2024

ALLOCATION: Export Restricted

BID DEPOSIT: \$69,700.00 or Bid Bond. Said deposit shall constitute an opening bid at the appraised price.

HARVEST METHOD: 100% ground based.

Forest products sold under this contract shall be harvested and removed using ground based equipment. Self leveling equipment is limited to sustained slopes of 65% or less. All other equipment may operate on slopes up to 45%. Rubber tired skidders are restricted unless approved by the Contract Administrator. Authority to use other equipment or to operate outside the equipment specifications listed above must be approved in writing by the Contract administrator.

Falling and yarding is not permitted on weekends, State recognized holidays, or from the hours of 8:00 PM to 6:00 AM



TIMBER NOTICE OF SALE

ROADS: 24.00 stations of optional construction. 111.90 stations of required prehaul maintenance. 49.55 stations of optional prehaul maintenance. All road activity, including timber haul, rock haul and rock pit development is restricted from November 1 to April 30, and from 8:00 PM. to 6:00 AM, and on weekends and State-recognized holidays, unless approved in writing by the Contract Administrator. Road construction will not be permitted from November 1 to April 30 unless authorized in writing by the Contract Administrator. The hauling of forest products will not be permitted from November 1 to April 30 unless authorized in writing by the Contract Administrator.

ACREAGE DETERMINATION

CRUISE METHOD: Sale acreage was 100% GPS'd. Sale units were cruised using a variable plot sample.

FEES: \$32,266.00 is due on day of sale. \$9.00 per MBF is due upon removal. These are in addition to the bid price.

SPECIAL REMARKS: There are locked gates on the PA-H-1000, PA-H-1050 and PA-H-1200 Roads. Contact the Olympic Region Dispatch Center at 360-374-2811 to obtain an AA-1 key.

All trees 60 inches in Diameter at Breast Height (DBH) and greater shall not be felled unless for safety reasons, which must be approved by the Contract Administrator. If trees 60 inches in DBH or greater need to be felled for safety reasons, trees will be left where felled.

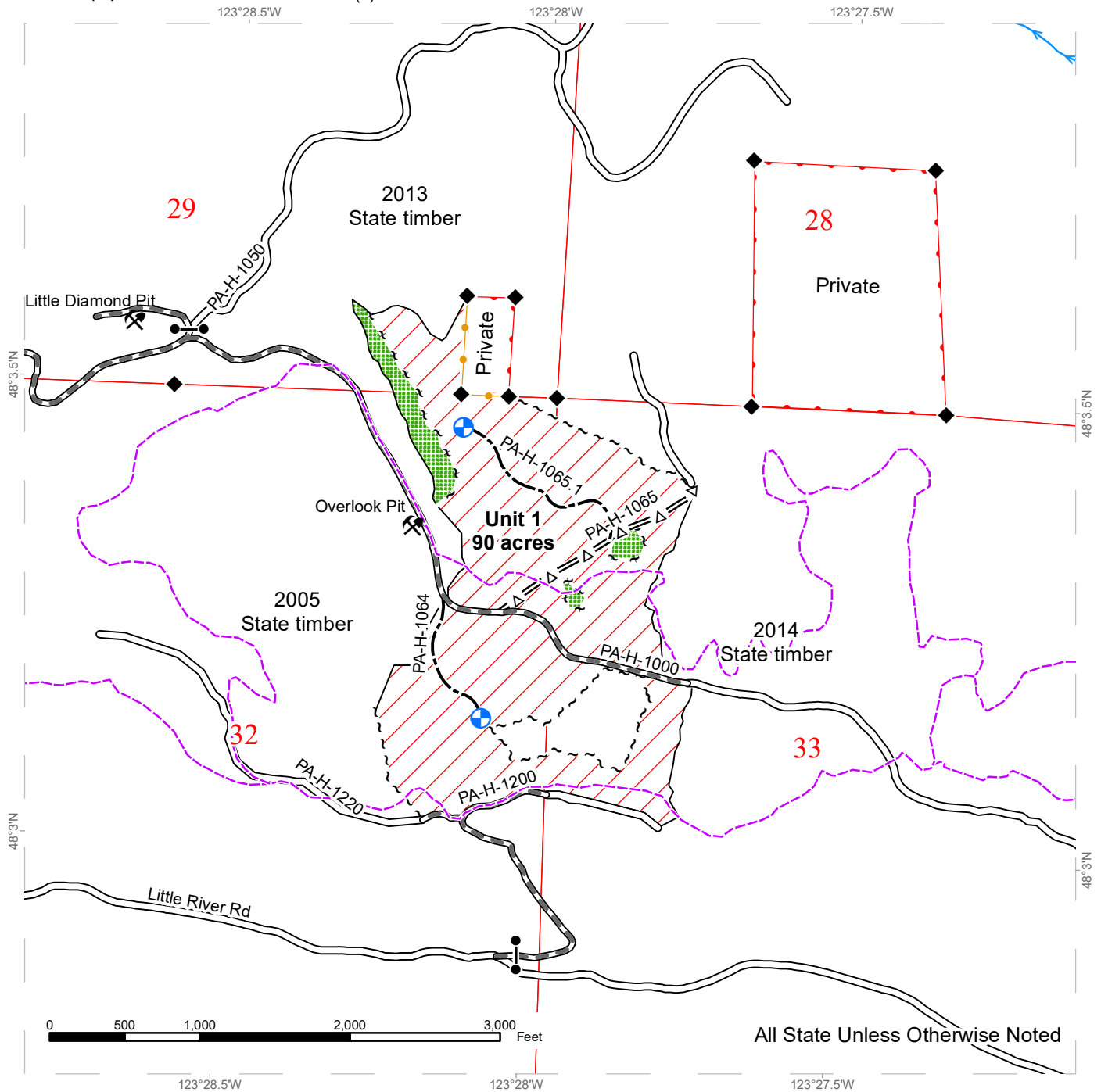
Purchaser may develop existing rock sources called Overlook Pit or Little Diamond Pit in accordance with the written Rock Source Development and Plan included in the road plan.

Rock identified to be used out of a State lands rock pit shall meet specifications as identified within the Road Plan, which will be determined by the Contract Administrator. If the rock does not meet the specifications, a commercial source shall be used that does and at the Purchaser's expense.

TIMBER SALE MAP

SALE NAME: RIO
AGREEMENT #: 30-103161
TOWNSHIP(S): T30R6W
TRUST(S): State Forest Transfer (1)

REGION: Olympic Region
COUNTY(S): Clallam
ELEVATION RGE: 2160-2440



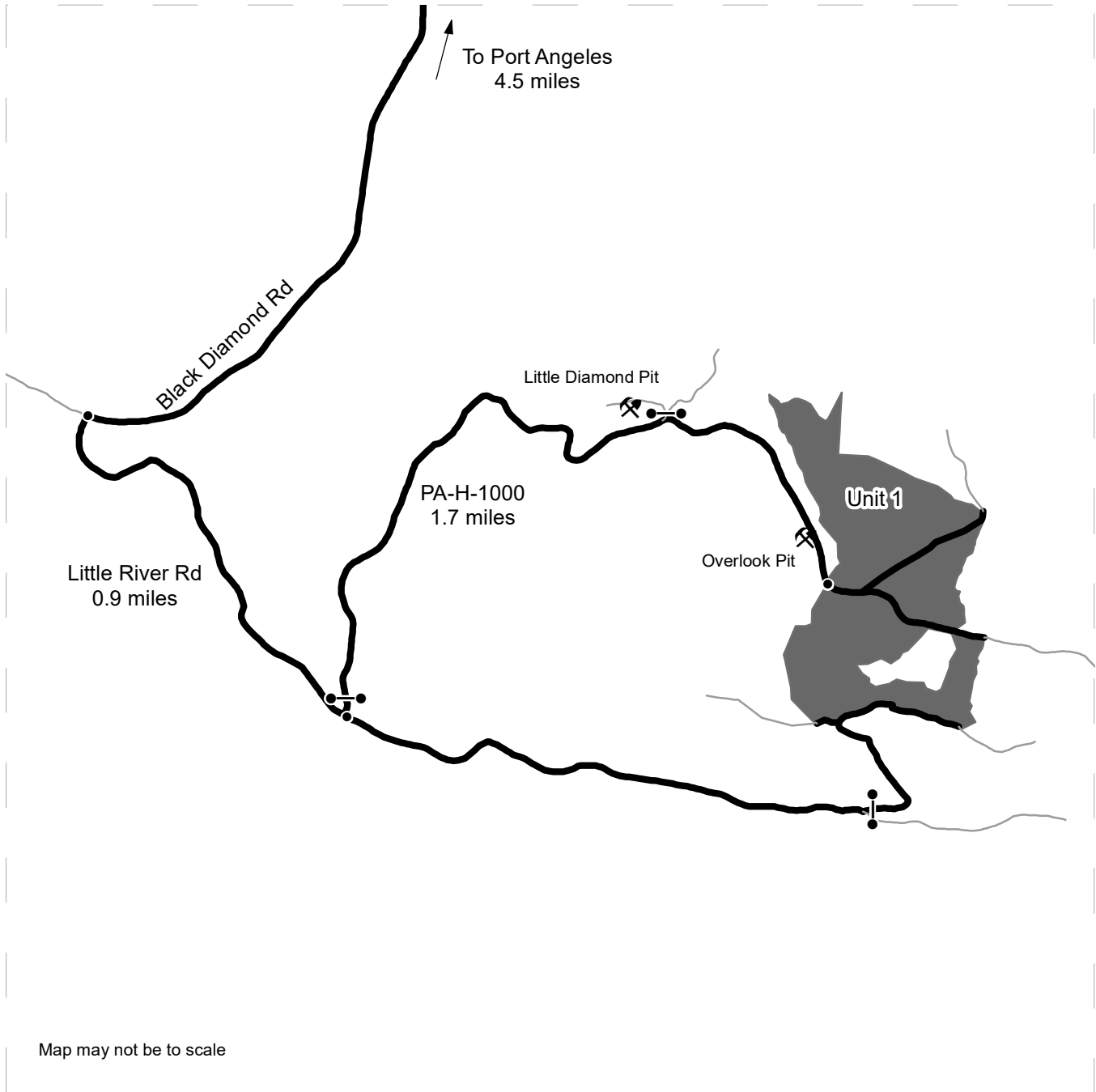
All State Unless Otherwise Noted

DNR Managed Lands	Existing Roads	Streams
Variable Retention Harvest	Required Pre-Haul Maintenance	Gate (AA-1)
Leave Tree Area	Optional Pre-Haul Maintenance	Landing - Proposed
Sale Boundary Tags	Optional Construction	Rock Pit
Leave Tree Tags	Recreation Trail	Survey Monument
Take / Removal Trees		
Timber Type Change		

DRIVING MAP

SALE NAME: RIO
AGREEMENT#: 30-103161
TOWNSHIP(S): T30R6W
TRUST(S): State Forest Transfer (1)

REGION: Olympic Region
COUNTY(S): Clallam
ELEVATION RGE: 2160-2440



<ul style="list-style-type: none"> Timber Sale Unit Haul Route Other Road Distance Indicator Gate (AA-1) Rock Pit 	<p><u>DRIVING DIRECTIONS:</u></p> <p>From Port Angeles, proceed south on Black Diamond Rd for 4.5 miles. Turn left on Little River Rd and continue for 0.9 miles. Turn left onto PA-H-1000 and proceed through locked gate (AA-1). Continue for 1.7 miles before arriving at Unit 1.</p>
--	---





TIMBER NOTICE OF SALE

SALE NAME: ZUKE

AGREEMENT NO: 30-102084

AUCTION: August 23, 2022 starting at 10:00 a.m., **COUNTY:** Grays Harbor
South Puget Sound Region Office, Enumclaw, WA

SALE LOCATION: Sale located approximately 3 miles northeast of Porter.

**PRODUCTS SOLD
AND SALE AREA:**

All timber, except leave trees bounded out by yellow leave tree area tags, blue painted trees, snags, down timber existing more than 5 years from the day of sale, and all trees 60 inches or larger measured at diameter at breast height, bounded by the following: white Timber Sale Boundary tags in Unit #1; white Timber Sale Boundary tags, timber type change marked with pink flagging, and the B-0400 and B-0440 roads in Unit #2; white Timber Sale Boundary tags, and the B-Line and B-0150 roads in Unit #3; white Timber Sale Boundary tags in Units #4 and #5;

All timber bounded by orange right of way tags in Unit #6, except title to the timber within the right of way boundary tags is not conveyed to the Purchaser unless the associated B-0400.2 Road is actually constructed;

All timber marked with a single band of orange paint located along the B-0440 Road in Unit #7.

All forest products above located on part(s) of Sections 1, 11 and 12 all in Township 17 North, Range 5 West, W.M., containing 104 acres, more or less.

CERTIFICATION: This sale is certified under the Sustainable Forestry Initiative® program Standard (cert no: PwC-SFIFM-513)

ESTIMATED SALE VOLUMES AND QUALITY:

Species	Avg DBH	Ring Count	Total MBF	MBF by Grade								
				1P	2P	3P	SM	1S	2S	3S	4S	UT
Douglas fir	19.8	7	1,574				119		778	555	108	14
Hemlock	17		1,501				17		824	514	98	48
Red alder	14.7		176						28	67	71	10
Redcedar	33.7		20							19	1	
Maple	10		4								4	
Sale Total			3,275									

MINIMUM BID: \$1,133,000.00 **BID METHOD:** Sealed Bids

PERFORMANCE SECURITY: \$100,000.00 **SALE TYPE:** Lump Sum

EXPIRATION DATE: October 31, 2024 **ALLOCATION:** Export Restricted

BID DEPOSIT: \$113,300.00 or Bid Bond. Said deposit shall constitute an opening bid at the appraised price.

HARVEST METHOD: Harvesting activities are estimated to be 18 percent cable and 82 percent ground based harvest. Cable and cable-tethered equipment allowed on all slopes. Non-tethered self-



TIMBER NOTICE OF SALE

leveling equipment limited to sustained slopes of 55 percent or less, all other allowed ground based equipment limited to sustained slopes that are 45 percent or less. Rubber tired skidders not allowed, except 6-wheeled rubber tired skidders with over-the-tire tracks spanning both sets of rear tires are allowed in all units on sustained slopes that are 45 percent or less. Yarding may be restricted during wet weather if rutting becomes excessive, per clause H-017.

Falling and Yarding will not be permitted from November 1 to April 30, nor on weekends and State recognized holidays, unless authorized in writing by the Contract Administrator. If permission is granted to operate from November 1 to April 30, preventative measures may be required to protect water, soil, roads and other forest assets. In addition, falling and yarding will not be permitted weekdays from 7pm to 7am between May 1 - October 31 in Units #1 and #5 only, unless authorized in writing by the Contract Administrator.

No tailholds shall be used within nor cables strung over or through the Cable Restriction Area, as shown on the Timber Sale and Logging Plan Maps, between May 1 and October 31, unless authorized in writing by the Contract Administrator.

ROADS:

66.46 stations of optional construction. 5.75 stations of optional reconstruction. 180.34 stations of required prehaul maintenance. 66.46 stations of abandonment, if constructed. 5.75 stations of abandonment, if reconstructed. Purchaser maintenance on the B-0150A, B-0221, B-0221-EXT, B-0400.1, B-0400.2, B-0400.3, B-0440, B-0440.1, B-0440A, B-0440-EXT, B-0440.P roads. Designated maintenance on all other roads used.

Rock for this proposal may be obtained from the State owned Upper Lytle Pit at no cost to the Purchaser or any commercial rock source at the Purchaser's expense.

The operation of road construction equipment will not be permitted from November 1 to April 30, nor on weekends and State recognized holidays, unless authority to do so is granted, in writing, by the Contract Administrator, with the exception that the operation of road construction equipment will not be permitted from November 1 to April 30 on the B-0400.2 and B-0440-Ext roads unless authority to do so is granted, in writing, by the **State**.

The hauling of forest products will not be permitted from November 1 to April 30, nor on weekends and State recognized holidays, unless authorized in writing by the Contract Administrator. If permission is granted to operate from November 1 to April 30, preventative measures may be required to protect water, soil, roads and other forest assets. In addition, hauling will not be permitted weekdays from 7pm to 7am between May 1 - October 31 in Units #1 and #5 only, unless authorized in writing by the Contract Administrator.

ACREAGE DETERMINATION

CRUISE METHOD:

Acreege was determined by traversing boundaries by GPS in all units, and length times width for existing roads in Units #1, #2, and #3. GPS data files are available at DNR's website for Timber Sale Auction Packets. See cruise narrative for cruise method.

FEES:

\$55,675.00 is due on day of sale. \$9.00 per MBF is due upon removal. These are in addition to the bid price.



TIMBER NOTICE OF SALE

SPECIAL REMARKS: See map for gate locations. Gate keys may be obtained by contacting the South Puget Sound Region office at (360) 825-1631 or by contacting Derwood Duncan at (360) 280-3113.

Within Units #1-#5, Purchaser shall cut all hardwood stems 6 feet tall or greater, leaving a stump no more than 12 inches in height.

No operations are permitted within the Operation Exclusion Area as indicated by red flagging along right side of B-0400.2 Road from station 3+10 to station 4+10. The Operation Exclusion Area is identified on the Timber Sale, Logging Plan, and Road Plan maps.

A minimum of 5-business days notification is required prior to beginning any logging operations within Units #1 and #5, and operations on the B-0400.2 Road.

Trees marked with a double band of blue paint are non-tradeable and shall not be cut.

Cedar bark stripping/pulling has and will occur within the sale area prior to harvest operations. Unless designated as a leave tree, all freshly stripped cedar is considered sale volume and shall be felled and removed during harvest operations.

Tailhold locations are restricted due to protection of potentially unstable slopes. Trees shall not be used as tailholds within non-tradeable leave tree clumps within the sale area, or locations identified as Slope Stability Mitigation Zones on the Timber Sale and Logging Plan Maps.

Per H-040, Purchaser is required to prepare a harvest plan to include tailhold, skid trail and cable corridor locations, safety in high-use areas, and other items.

If the Purchaser elects to hang cables across the B-Line, they shall give five (5) business days' notice, and provide traffic control during yarding operations. Caution signs and a flag person(s) shall be positioned to provide safe passage of traffic both directions.

Crossings of Type 5 streams may be allowed at locations approved in writing by the Contract Administrator. Purchaser shall place a culvert or log puncheon at crossing locations (when water is present) to protect the stream bank and prevent sedimentation. All materials placed in and/or over the stream at these crossings shall be removed immediately upon completion of yarding on that skid trail.

One Type 4 stream culvert replacement on the B-Line road at station 52+35. See Culvert List in the Road Plan for specifics.

Purchaser shall install the 24 inch by 60 foot culvert on the B-Line at station 42+15 to elevations set on inlet and outlet reference points.

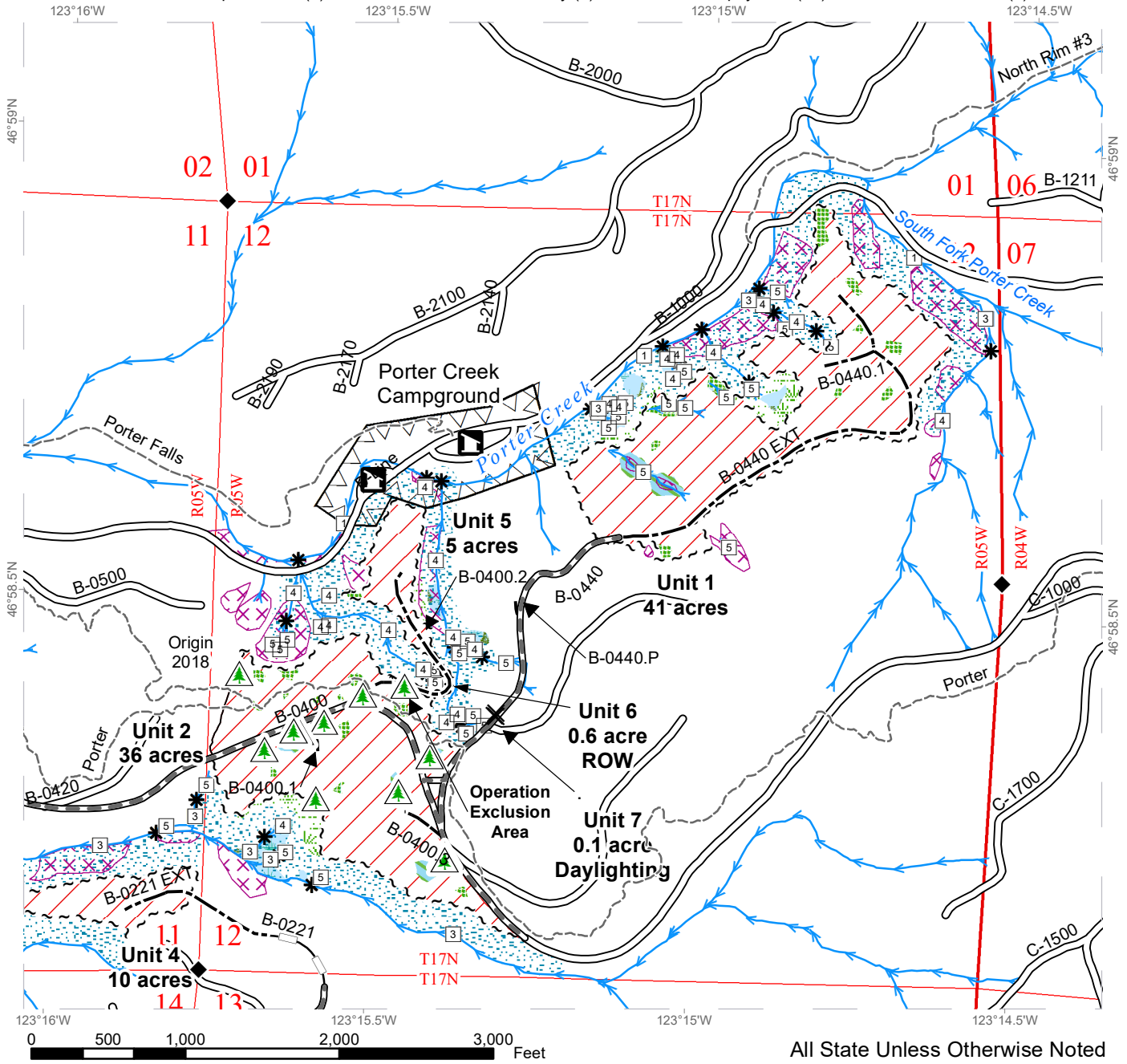
Purchaser is responsible for closing trails and posting and maintaining DNR provided signage on trails entering the harvest unit, while operations are active. The Purchaser is required to provide a minimum of five (5) days' notice before closing trails, or moving into Unit #2. Prior to close-out, Purchaser is responsible for repairing trails to pre-operation condition, in accordance with Schedule A.

For the safety of the public, please remove from roads and trails all string from string boxes used during appraising or cruising this sale.

TIMBER SALE MAP

SALE NAME: ZUKE
AGREEMENT #: 30-102084
TOWNSHIP(S): T17R5W
TRUST(S): Capitol Grant (7), Common School and Indemnity (3), Forest Board Repayment (42), State Forest Purchase (2)

REGION: South Puget Sound Region
COUNTY(S): Grays Harbor
ELEVATION RGE: 200-760



All State Unless Otherwise Noted

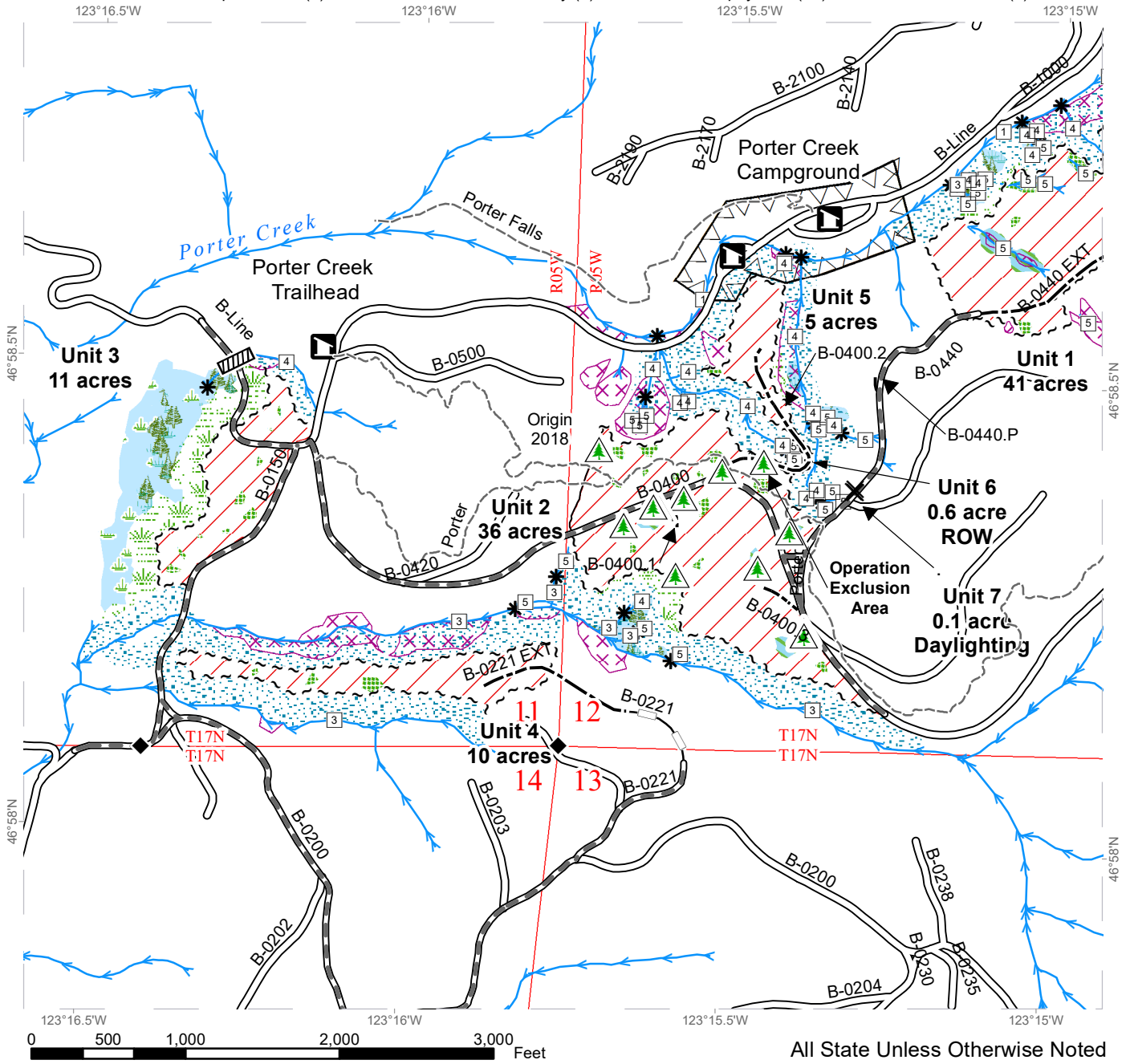
	Riparian Mgt Zone		Right of Way Tags		Streams
	Forested Wetland		Timber Type Change		Stream Type
	Wetland Mgt Zone		Sale Area		Stream Type Break
	Leave Tree Area		Existing Roads		Survey Monument
	Non-Tradeable Leave Tree Area		Required Pre-Haul Maintenance		Non-Tradeable Leave Trees
	Tailhold Restriction Area		Optional Construction		Recreation Site
	Equipment Exclusion Zone		Optional Reconstruction		Take Tree
	Slope Stability Mitigation Zone		Trail		
	Sale Boundary Tags				



TIMBER SALE MAP

SALE NAME: ZUKE
AGREEMENT #: 30-102084
TOWNSHIP(S): T17R5W
TRUST(S): Capitol Grant (7), Common School and Indemnity (3), Forest Board Repayment (42), State Forest Purchase (2)

REGION: South Puget Sound Region
COUNTY(S): Grays Harbor
ELEVATION RGE: 200-760

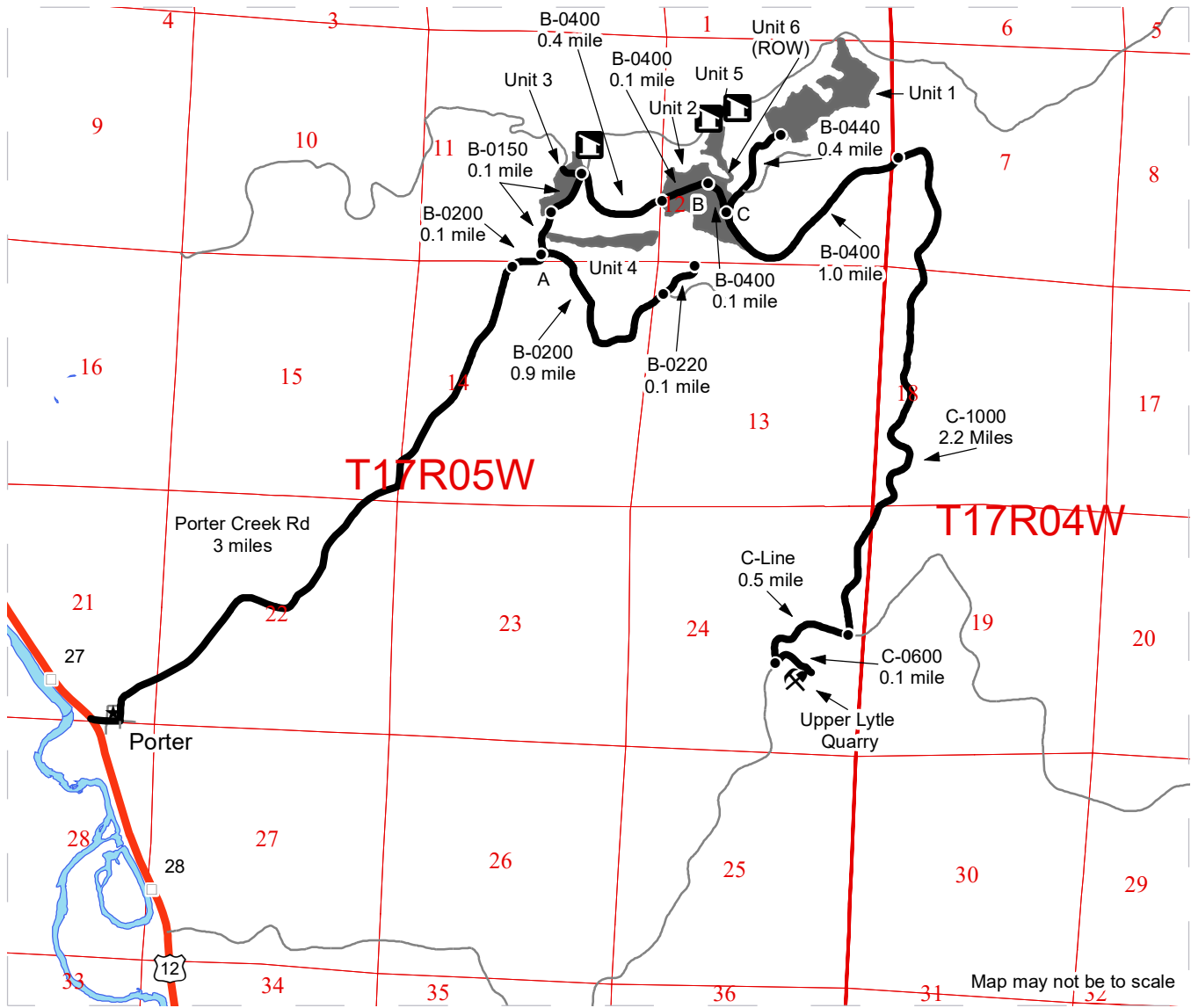


All State Unless Otherwise Noted

DRIVING MAP

SALE NAME: ZUKE
AGREEMENT#: 30-102084
TOWNSHIP(S): T17R5W
TRUST(S): Capitol Grant (7), Common School and Indemnity (3), Forest Board Repayment (42), State Forest Purchase (2)

REGION: South Puget Sound Region
COUNTY(S): Grays Harbor
ELEVATION RGE: 200-760



	Timber Sale Unit
	Highway
	Haul Route
	Other Route
	Milepost Markers
	Distance Indicator
	Recreation Site
	Rock Pit
	Town

DRIVING DIRECTIONS:

Unit 4
 From US Highway 12 at mile post 27, turn east onto Main St in Porter continue for 1 block, then turn north onto Porter Creek Rd, continue for 3 miles to end of County road, which changes into the B-0200, follow for 0.1 mile to arrive at Indicator A. Turn east onto the B-0200 and continue for 0.9 mile, then turn north onto the B-0220 and continue for 0.2 mile to the end of the road, park and walk northwest for 0.1 mile to arrive at Unit 4.

Units 2, 3, 5 & 6
 From Indicator A, turn north onto the B-0150 and continue for 0.1 mile to arrive at Unit 3. From Unit 3, continue on B-0150 for 0.1 mile, then turn southeast onto B-0400 and continue for 0.4 mile to Unit 2. From Unit 2, continue on B-0400 for 0.1 mile to arrive at Indicator B, park and walk northeast for 300 feet to arrive at Unit 6 (ROW), continue walking from Unit 6 for 200 feet to arrive at Unit 5.

Unit 1
 From indicator B, continue on B-0400 for 0.1 mile to arrive at Indicator C, turn north on B-0440 and follow for 0.4 mile to arrive at Unit 1.

Upper Lytle Quarry
 From indicator C, continue on B-0400 for 1.0 mile, the road changes to the C-1000, continue for 2.2 miles to the C-Line intersection, turn west and follow for 0.5 mile, turn northeast on to the C-0600 and follow for 0.1 mile to arrive at Upper Lytle Quarry.





TIMBER NOTICE OF SALE

SALE NAME: HAWKEYE

AGREEMENT NO: 30-102121

AUCTION: August 25, 2022 starting at 10:00 a.m., **COUNTY:** Grays Harbor
Pacific Cascade Region Office, Castle Rock, WA

SALE LOCATION: Sale located approximately 10 miles west of Oakville, WA

**PRODUCTS SOLD
AND SALE AREA:**

All timber, except trees marked with blue paint, trees bound out by yellow "Leave Tree Area" tags and all down timber existing 5 years prior to the day of sale, bounded by the following;

Unit 1 bounded by white "Timber Sale Boundary" tags, pink "Timber Harvest Boundary" flagging and the V-6000 road;

Unit 2 bounded by white "Timber Sale Boundary" tags, pink "Timber Harvest Boundary" flagging and the V-Line road;

Unit 3 bounded by white "Timber Sale Boundary" tags, pink "Timber Harvest Boundary" flagging, the V-7000 road and reprod;

Unit 4 bounded by white "Timber Sale Boundary" tags, pink "Timber Harvest Boundary" flagging and reprod;

All forest products above located on part(s) of Sections 28, 33 and 34 all in Township 16 North, Range 5 West, W.M., containing 103 acres, more or less.

CERTIFICATION: This sale is certified under the Sustainable Forestry Initiative® program Standard (cert no: PwC-SFIFM-513)

ESTIMATED SALE VOLUMES AND QUALITY:

Species	Avg DBH	Ring Count	Total MBF	Total \$/MBF	MBF by Grade								
					1P	2P	3P	SM	1S	2S	3S	4S	UT
Douglas fir	31	7	2,866	\$445.00				153		2,247	428	17	22
Red alder	16.1		604	\$273.00						286	116	172	31
Maple	17.1		501	\$20.00						260	42	113	87
Redcedar	33.4		23	\$900.00								23	
Hemlock	15.4		11	\$90.00								6	2
Sale Total			4,005										

MINIMUM BID: \$445/MBF (est. value \$1,472,000.00) **BID METHOD:** Sealed Bids

PERFORMANCE SECURITY: \$100,000.00 **SALE TYPE:** MBF Scale

EXPIRATION DATE: October 31, 2024 **ALLOCATION:** Export Restricted

BIDDABLE SPECIES: Douglas fir

BID DEPOSIT: \$147,200.00 or Bid Bond. Said deposit shall constitute an opening bid at the appraised price.



TIMBER NOTICE OF SALE

HARVEST METHOD: Cable, Cable-Assist, and Ground based equipment. This sale is estimated to be 10% ground bases harvesting and 90% cable harvest systems. Ground based equipment is restricted to slopes of 40% and less, and shall operate only during dry soil conditions. Self-Leveling ground based yarding equipment will not be permitted on sustained slopes over 60%. Cable assist operations will not be permitted on slopes over 75%. See Clause H-140 for further harvest requirements.

ROADS: 29.70 stations of optional construction. 388.10 stations of required prehaul maintenance. Rock used in accordance with the quantities on the ROCK LIST may be obtained from any commercial source at the Purchaser's expense.

Wildlife timing restrictions apply to this contract and shall be in place in the locations show in clause 1-25 of the road plan. See Road Plan clause 1-25 for further details.

ACREAGE DETERMINATION

CRUISE METHOD: The sale acres were determined by GPS. The sale area was cruised using a variable plot cruise method.

FEES: \$68,085.00 is due on day of sale. \$9.00 per MBF is due upon removal. These are in addition to the bid price.

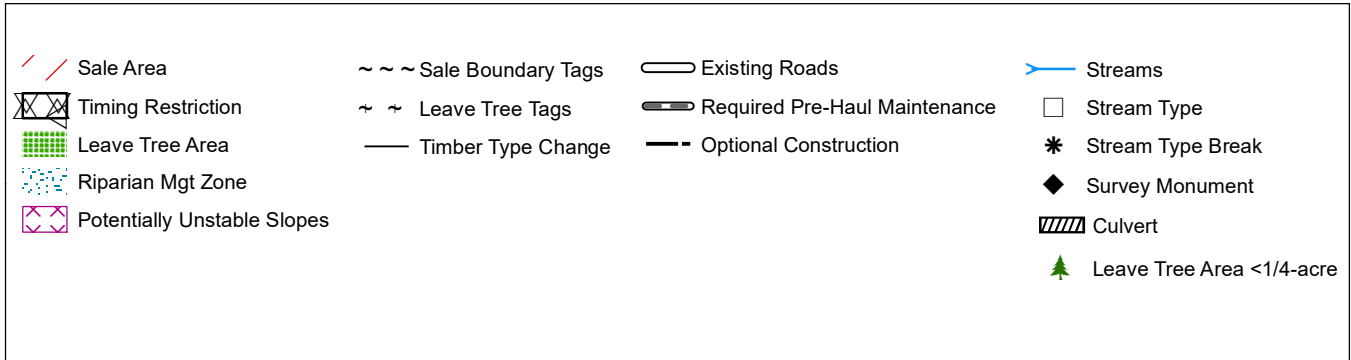
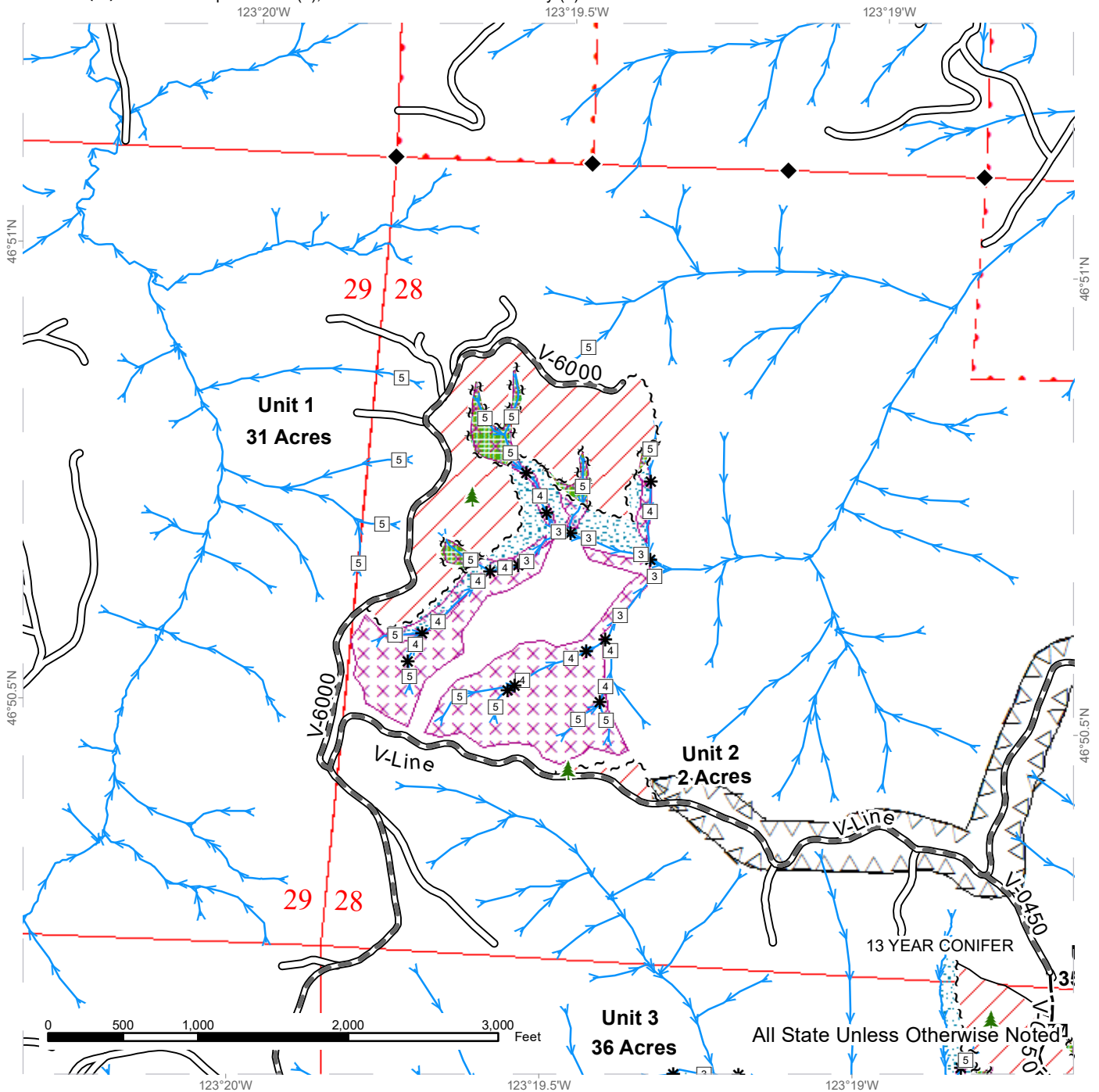
SPECIAL REMARKS: This sale contains approximately 153 MBF of SM, 981 MBF high quality 2 saw and 15 MBF high quality 3 saw Douglas-fir. See cruise for details.

PCP1-1 gate keys may be obtained from the Pacific Cascade Region office.

TIMBER SALE MAP

SALE NAME: HAWKEYE SORTS
AGREEMENT #: None
TOWNSHIP(S): T16R5W
TRUST(S): Capitol Grant (7), Common School and Indemnity (3)

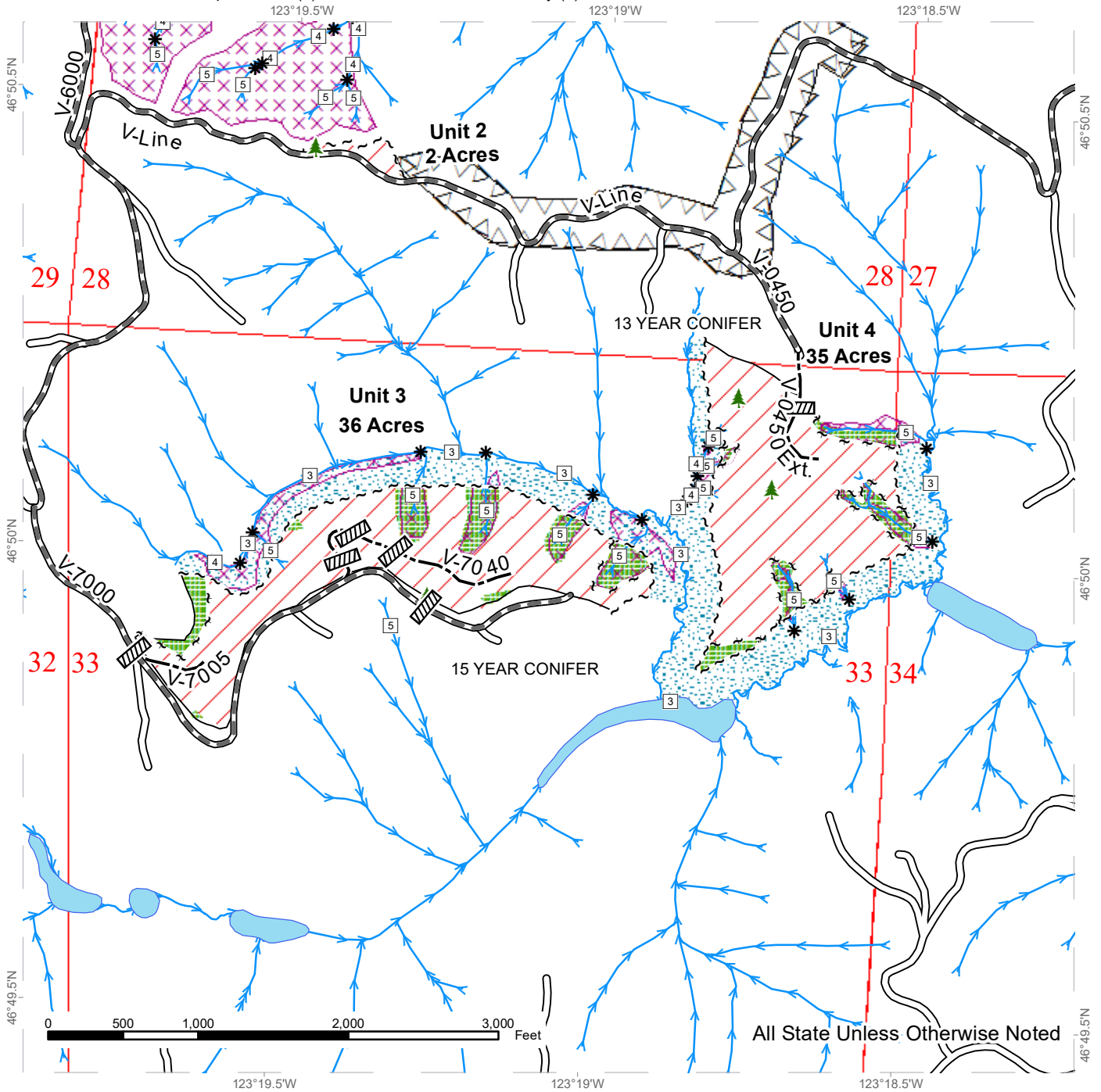
REGION: Pacific Cascade Region
COUNTY(S): Grays Harbor
ELEVATION RGE: 160-680



TIMBER SALE MAP

SALE NAME: HAWKEYE SORTS
AGREEMENT #: None
TOWNSHIP(S): T16R5W
TRUST(S): Capitol Grant (7), Common School and Indemnity (3)

REGION: Pacific Cascade Region
COUNTY(S): Grays Harbor
ELEVATION RGE: 160-680



All State Unless Otherwise Noted

Sale Area	Sale Boundary Tags	Existing Roads	Streams
Timing Restriction	Leave Tree Tags	Required Pre-Haul Maintenance	Stream Type
Leave Tree Area	Timber Type Change	Optional Construction	Stream Type Break
Riparian Mgt Zone		Culvert	Leave Tree Area <1/4-acre
Potentially Unstable Slopes			



DRIVING MAP

SALE NAME: HAWKEYE SORTS
AGREEMENT#: None
TOWNSHIP(S): T16R5W
TRUST(S): Capitol Grant (7), Common School and Indemnity (3)

REGION: Pacific Cascade Region
COUNTY(S): Grays Harbor
ELEVATION RGE: 160-680



Map may not be to scale

- Haul Route
- Other Route
- Culvert
- Distance Indicator
- Gate (PCP1-1)
- Highway
- Timber Sale Unit

DIRECTIONS:

From the intersection of US-12 and State St. in Oakville, head south on State St./Oakville Rd 1.9 miles to reach the intersection of South Bank and Garrard Crk. Roads. Turn left on Garrard Crk. and follow for 400 feet, taking the first right onto the V-Line. Follow the V-Line for 3.8 miles and turn left on the V-0450 follow for 0.2 miles to Unit 4.

To get to Unit 2, continue on the V-line from the V-line/ V-0450 intersection for 0.5 miles, the unit will be on the right side of the V-line. To get to Unit 1, continue on the V-line for 0.5 miles, take a right on the V-6000. Continue down the V-6000 for 0.2 miles, Unit 1 will be on the right side of the road.

To reach Unit 3 from the V-line/V-6000 intersection, continue down the V-line for 0.6 miles take a left at the V-7000. Continue down the V-7000 for 0.2 miles, the unit will be on your left.

Washtub Quarry Access

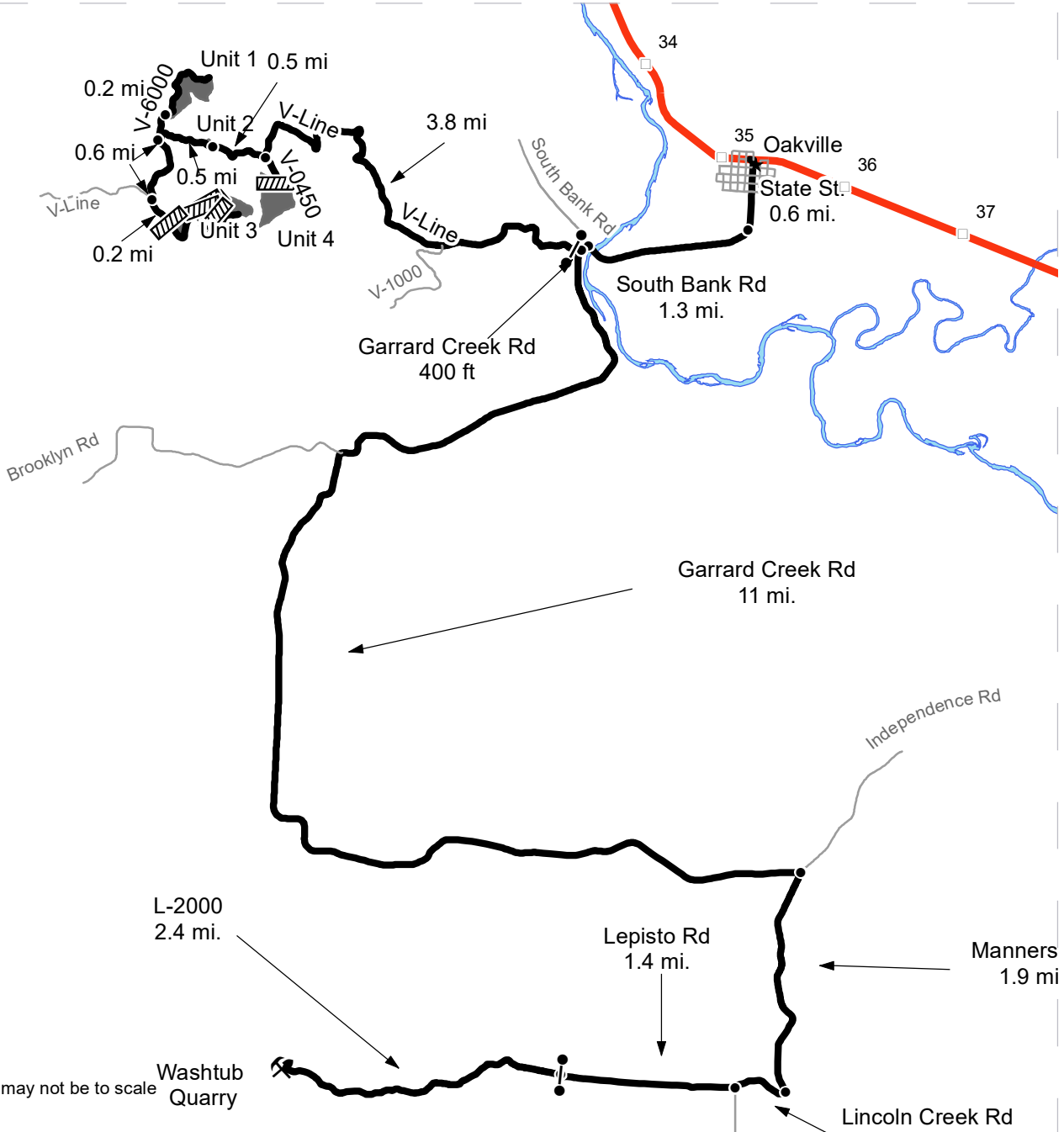
From the V-line and Garrard Creek Rd intersection, travel west on Garrard Creek Rd for 11 miles to the stop sign. Take a right at the stop sign and head south on Manners road for 1.9 miles to the stop sign. Take a right and travel west on Lincoln Creek road for 0.2 miles and take a right onto Lepisto road. Continue on Lepisto road for 1.4 mi to the L-2000 gate. Continue through the gate for 2.4 miles to the Washtub Quarry.











DRIVING MAP

SALE NAME: HAWKEYE SORTS
AGREEMENT#: None
TOWNSHIP(S): T16R5W
TRUST(S): Capitol Grant (7), Common School and Indemnity (3)

REGION: Pacific Cascade Region
COUNTY(S): Grays Harbor
ELEVATION RGE: 160-680



Map may not be to scale

-  Haul Route
-  Other Route
-  Culvert
-  Distance Indicator
-  Gate (PCP1-1)
-  Rock Pit
-  Highway
-  Timber Sale Unit

DIRECTIONS:

From the intersection of US-12 and State St. in Oakville, head south on State St./Oakville Rd 1.9 miles to reach the intersection of South Bank and Garrard Crk. Roads. Turn left on Garrard Crk. and follow for 400 feet, taking the first right onto the V-Line. Follow the V-Line for 3.8 miles and turn left on the V-0450 follow for 0.2 miles to Unit 4.

To get to Unit 2, continue on the V-line from the V-line/ V-0450 intersection for 0.5 miles, the unit will be on the right side of the V-line. To get to Unit 1, continue on the V-line for 0.5 miles, take a right on the V-6000. Continue down the V-6000 for 0.2 miles, Unit 1 will be on the right side of the road.

To reach Unit 3 from the V-line/V-6000 intersection, continue down the V-line for 0.6 miles take a left at the V-7000. Continue down the V-7000 for 0.2 miles, the unit will be on your left.

Washtub Quarry Access

From the V-line and Garrard Creek Rd intersection, travel west on Garrard Creek Rd for 11 miles to the stop sign. Take a right at the stop sign and head south on Manners road for 1.9 miles to the stop sign. Take a right and travel west on Lincoln Creek road for 0.2 miles and take a right onto Lepisto road. Continue on Lepisto road for 1.4 mi to the L-2000 gate. Continue through the gate for 2.4 miles to the Washtub Quarry.





TIMBER NOTICE OF SALE

SALE NAME: T3 Maple Bar

AGREEMENT NO: 30-102046

AUCTION: August 24, 2022 starting at 10:00 a.m., Olympic Region Office, Forks, WA

COUNTY: Jefferson

SALE LOCATION: Sale located approximately 23 miles southeast of Forks

PRODUCTS SOLD AND SALE AREA:

All timber, except trees marked with a band of blue paint or bounded out by leave tree area tags, bounded by timber sale boundary tags, the H-1000, the H1600 and the H-1610.1 road in Unit 1; timber sale boundary tags and the H-1600 road in Unit 2; timber sale boundary tags, the H-1600 road, the H-1610 and H-1610.85 road in Unit 3; timber sale boundary tags, and the H-1000 road in Unit 7;

All timber, except leave trees marked with blue paint bounded by timber sale boundary tags and Special Mgt. Area tags in Units 4, 5 and 6.

All forest products above located on part(s) of Sections 2, 10, 11, 12, 13 and 14 all in Township 26 North, Range 11 West, W.M., containing 259 acres, more or less.

CERTIFICATION: This sale is certified under the Sustainable Forestry Initiative® program Standard (cert no: PwC-SFIFM-513)

ESTIMATED SALE VOLUMES AND QUALITY:

Table with columns: Species, Avg DBH, Ring Count, Total MBF, and MBF by Grade (1P, 2P, 3P, SM, 1S, 2S, 3S, 4S, UT). Rows include Hemlock, Douglas fir, Silver fir, Spruce, Red alder, Redcedar, and Sale Total.

MINIMUM BID: \$1,514,000.00

BID METHOD: Sealed Bids

PERFORMANCE SECURITY: \$100,000.00

SALE TYPE: Lump Sum

EXPIRATION DATE: October 31, 2025

ALLOCATION: Export Restricted

BID DEPOSIT: \$151,400.00 or Bid Bond. Said deposit shall constitute an opening bid at the appraised price.

HARVEST METHOD: Ground 16% Cable 84% Rubber tired skidders will only be allowed if rutting and skidding requirements can be met and a harvest plan is submitted and approved by the contract administrator. A 30' equipment limitation zone applies on all typed streams.

ROADS: 16.80 stations of optional construction. 428.40 stations of optional prehaul maintenance. 8.00 stations of decommissioning.



TIMBER NOTICE OF SALE

ACREAGE DETERMINATION

CRUISE METHOD: Sale area was 100% GPS'd. Sale units were cruised using a variable plot sample.

FEES: \$124,661.00 is due on day of sale. \$9.00 per MBF is due upon removal. These are in addition to the bid price.

SPECIAL REMARKS: This timber sale is associated with the T3 research experiment (a collaboration with the University of Washington), see the H-140 clause for contract requirements.

Purchaser shall develop an existing rock source called Dry Creek Pit in accordance with the written Rock Source Development Plan included in the road plan. Pit development shall be completed by 9/30/2023.

Extensions to the harvest portions of this contract are limited to 12 months total.

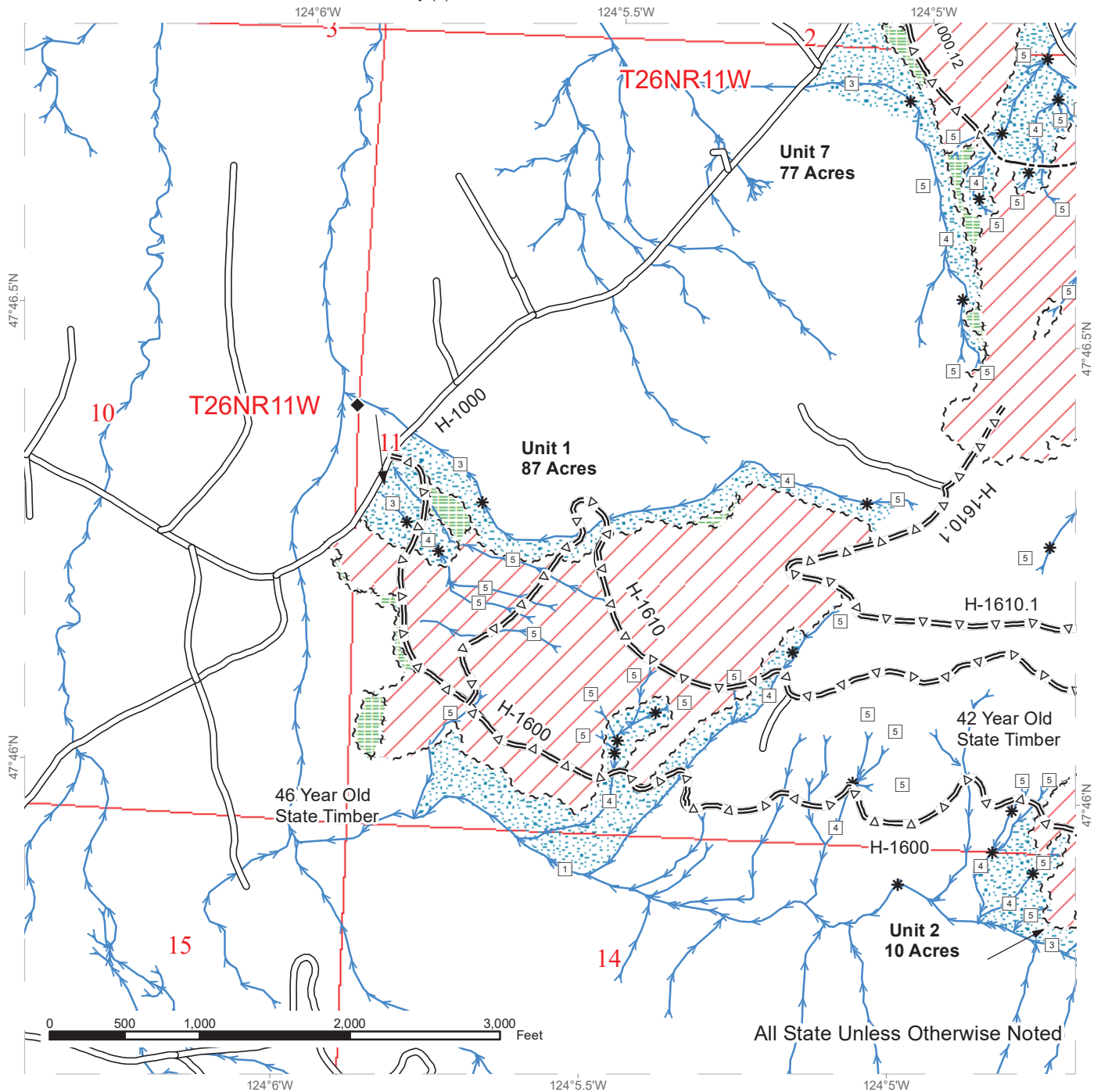
Units 2, 3, 4, 5 and 6 will expire on October 31, 2024. The remaining units of this timber sale, Units 1 and 7 will have a timber harvest expiration date of October 31, 2025.

No loading shall be done on the H-1000 road.

TIMBER SALE MAP

SALE NAME: T3 MAPLE BAR
AGREEMENT #: 30-102046
TOWNSHIP(S): T26R11W
TRUST(S): Common School and Indemnity (3)

REGION: Olympic Region
COUNTY(S): Jefferson
ELEVATION RGE: 640'-2090'



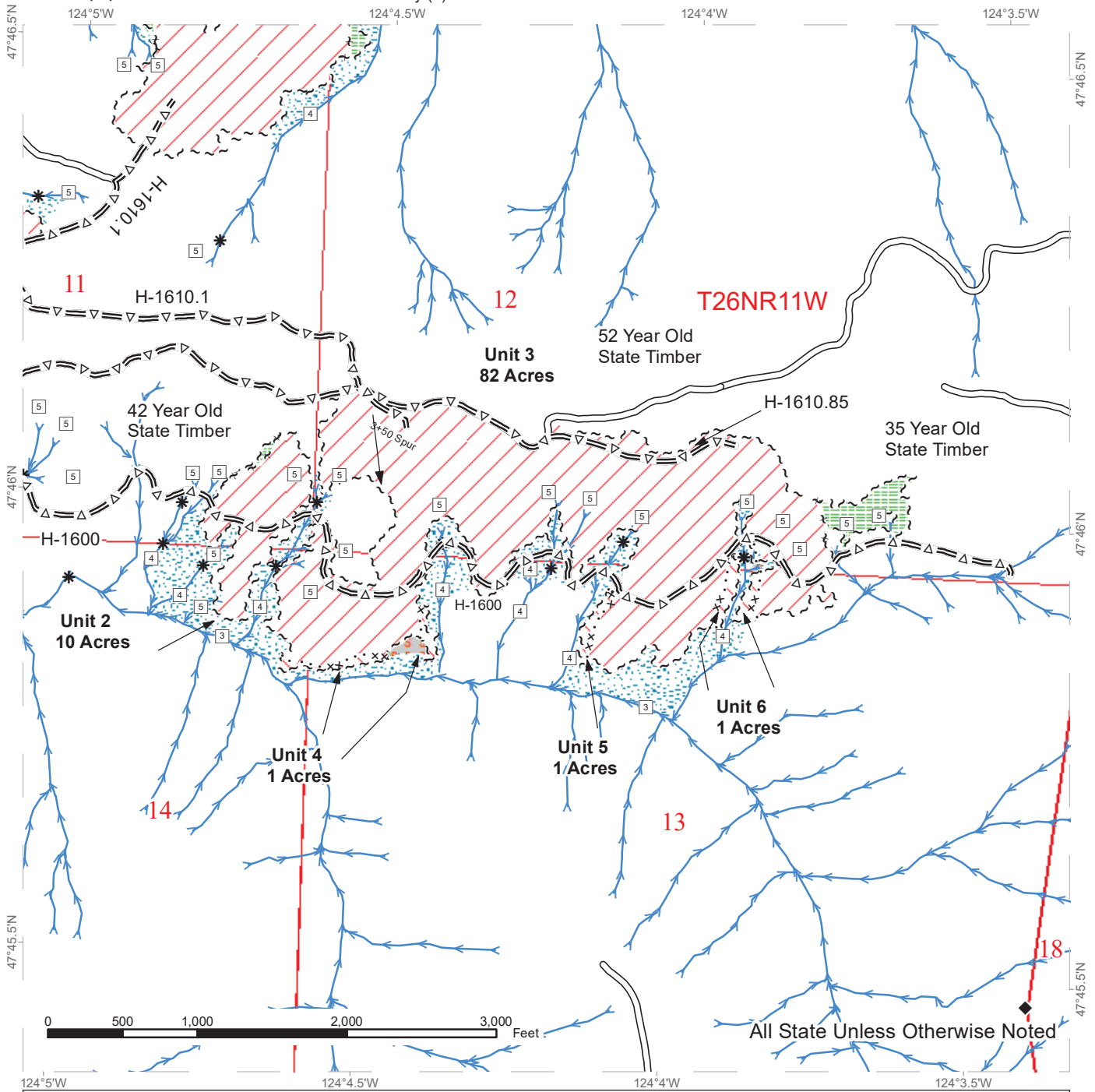
~ ~ ~ Sale Boundary Tags	=Δ= Optional Pre-Haul Maintenance	 DNR Managed Lands
⚡ ⚡ ⚡ Leave Tree Tags	--- Optional Construction	
→ Streams	□ Stream Type	
/// Variable Retention Harvest	* Stream Type Break	
 Leave Tree Area	◆ Survey Monument	
 Riparian Mgt Zone	□ Public Land Survey Sections	
— Existing Roads	 Public Land Survey Townships	



TIMBER SALE MAP

SALE NAME: T3 MAPLE BAR
AGREEMENT #: 30-102046
TOWNSHIP(S): T26R11W
TRUST(S): Common School and Indemnity (3)

REGION: Olympic Region
COUNTY(S): Jefferson
ELEVATION RGE: 640'-2090'



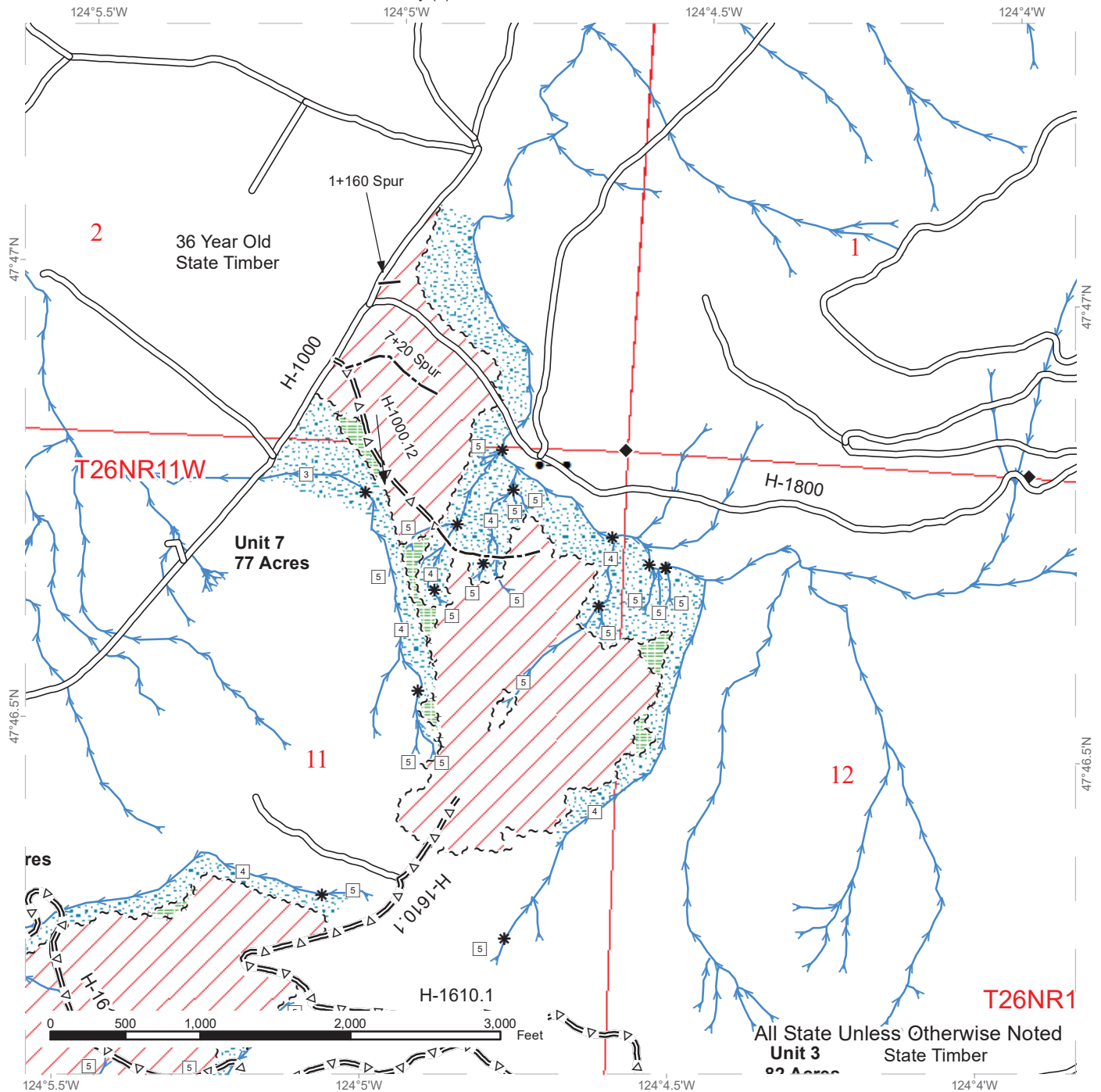
~ ~ ~ Sale Boundary Tags	Skip	* Stream Type Break
...xx Special Mgmt Area	Leave Tree Area	◆ Survey Monument
~ ~ ~ Leave Tree Tags	Riparian Mgt Zone	□ Public Land Survey Sections
Streams	Existing Roads	□ Public Land Survey Townships
Variable Retention Harvest	Optional Pre-Haul Maintenance	DNR Managed Lands
Variable Density Thinning	□ Stream Type	



TIMBER SALE MAP

SALE NAME: T3 MAPLE BAR
AGREEMENT #: 30-102046
TOWNSHIP(S): T26R11W
TRUST(S): Common School and Indemnity (3)

REGION: Olympic Region
COUNTY(S): Jefferson
ELEVATION RGE: 640'-2090'



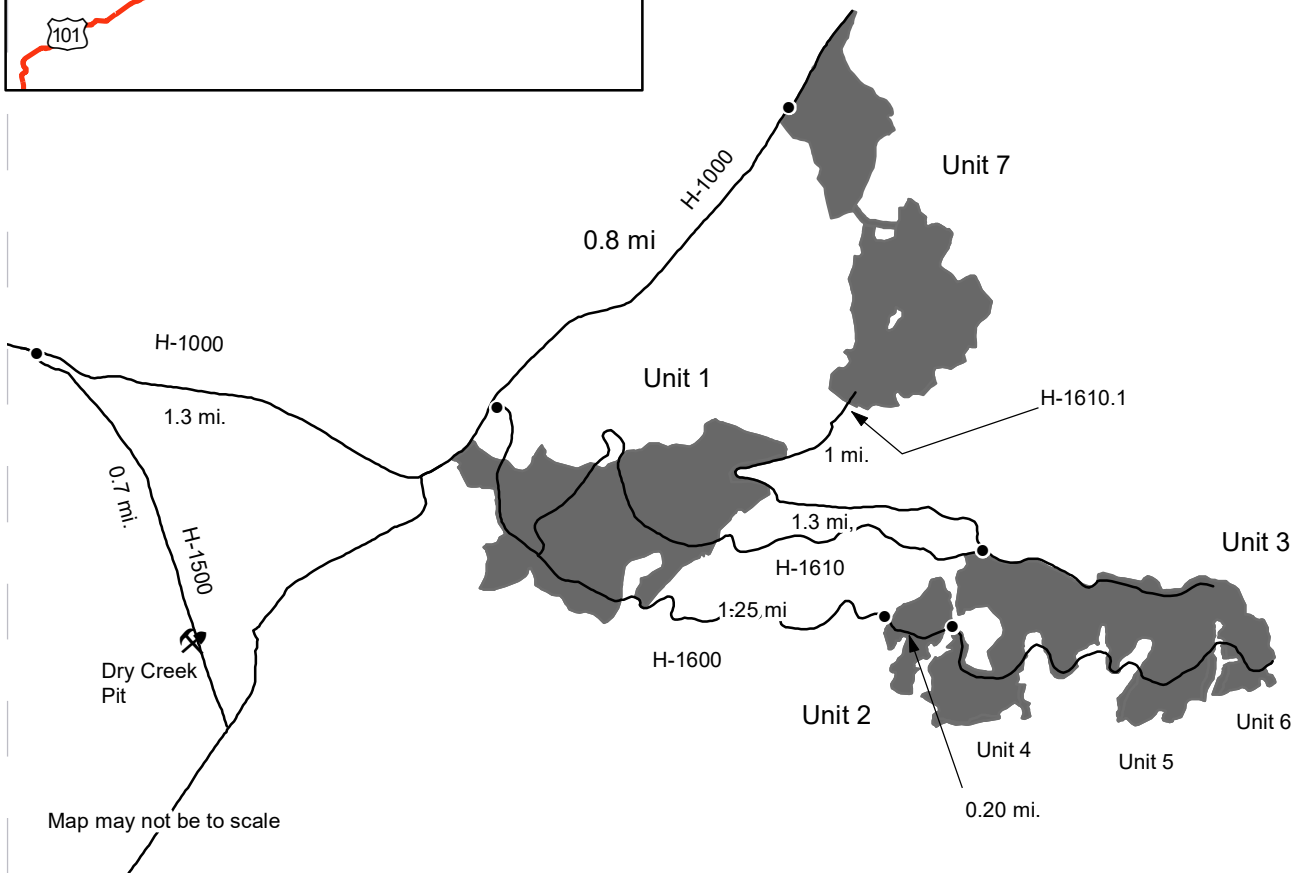
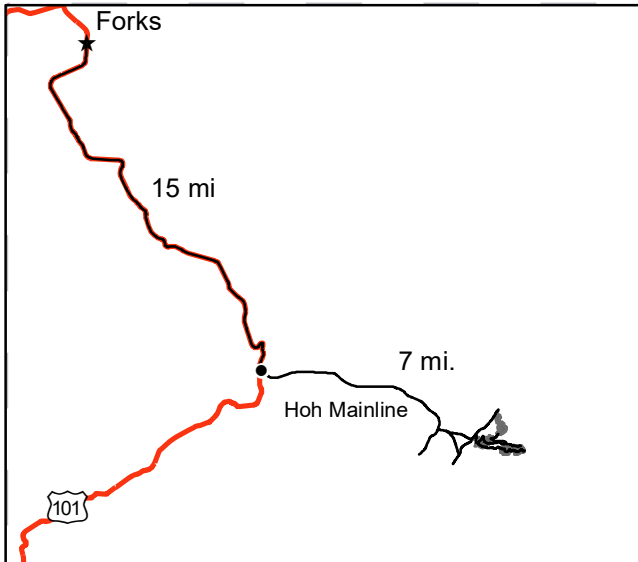
~ ~ ~	Sale Boundary Tags	=Δ=	Optional Pre-Haul Maintenance	 	DNR Managed Lands
↑ ↑ ↑	Leave Tree Tags	---	Optional Construction	□	Stream Type
→	Streams	*	Stream Type Break	◆	Survey Monument
/ /	Variable Retention Harvest	 	Public Land Survey Sections	 	Public Land Survey Townships
	Leave Tree Area				
	Riparian Mgt Zone				
—	Existing Roads				



DRIVING MAP

SALE NAME: T3 MAPLE BAR
AGREEMENT#: 30-102046
TOWNSHIP(S): T26R11W
TRUST(S): Common School and Indemnity (3)

REGION: Olympic Region
COUNTY(S): Jefferson
ELEVATION RGE: 640'-2090'



Timber Sale Unit
 Haul Route
⚡ Rock Pit

DRIVING DIRECTIONS:

Unit 1: From Forks drive south on HWY 101 for 15 miles. Turn left on the Hoh mainline. Continue for 7 miles. Turn left on the H-1000, continue for 1.3 miles, turn right on H-1600, continue for 300 feet to reach unit 1.
Unit 2: Continue on the H-1600 for 1.25 miles to reach unit 2.
Unit 3-6: from Unit 2 continue for 0.20 miles to reach unit 3. Units 4,5, and 6 are riparian units within unit 3.
Unit 7: From the H-1000/H-1600 junction, continue on the H-1000 for 0.8 miles to reach unit 7. Upper half of Unit 7: from H-1600/H-1610 junction, continue for 1.3 miles, turn left on H-1610.1, continue for 1 mile.
Dry Creek Pit: turn right on the H-1000/H-1500 junction, continue for 0.7 miles.





TIMBER NOTICE OF SALE

SALE NAME: PENNY WISE

AGREEMENT NO: 30-102261

AUCTION: August 24, 2022 starting at 10:00 a.m., Olympic Region Office, Forks, WA

COUNTY: Jefferson

SALE LOCATION: Sale located approximately 5 miles south west of Quilcene

PRODUCTS SOLD AND SALE AREA:

All timber, except trees banded with blue paint or bounded out by yellow leave tree area tags, and all downed red cedar, or any timber that has been on the ground for 5 years or more (five years is defined by more than 1.5 inches of sap rot) bounded by; Timber Sale Boundary tags in Units 2, 3, 4, and 6; Timber Sale Boundary tags and Rd PT-Q-3130 (Waterline Rd) in Unit 1; Timber Sale Boundary tags and Rd PT-Q-3000 (Penny Creek Rd) in Unit 5; Timber Sale Boundary tags, pink flagging, and Rd PT-Q-2420 in Unit 7; All timber bounded by right of way boundary tags in Units 2, 3, 4, 5, and 7

All forest products above located on part(s) of Sections 9, 15, 16 and 21 all in Township 27 North, Range 2 West, W.M., containing 135 acres, more or less.

CERTIFICATION: This sale is certified under the Sustainable Forestry Initiative® program Standard (cert no: PwC-SFIFM-513)

ESTIMATED SALE VOLUMES AND QUALITY:

Table with columns: Species, Avg DBH, Ring Count, Total MBF, and MBF by Grade (1P, 2P, 3P, SM, 1S, 2S, 3S, 4S, UT). Rows include Douglas fir, Hemlock, Redcedar, Maple, Red alder, and Sale Total.

MINIMUM BID: \$1,907,000.00

BID METHOD: Sealed Bids

PERFORMANCE SECURITY:

\$100,000.00

SALE TYPE: Lump Sum

EXPIRATION DATE: October 31, 2024

ALLOCATION: Export Restricted

BID DEPOSIT: \$190,700.00 or Bid Bond. Said deposit shall constitute an opening bid at the appraised price.

HARVEST METHOD: Approximately 96% ground-based and 4% cable.

Forest products sold under this contract shall be harvested and removed using cable, cable-tethered, and ground based equipment as shown on the Logging Plan maps. Cable-tethered equipment is limited to sustained slopes of 75 percent and less and requires an approved Purchaser Harvest Plan. Non-tethered self-leveling tracked equipment is limited to sustained slopes of 45 percent and less. The use of feller-bunchers is not allowed in areas with slopes exceeding 40 percent in all units.



TIMBER NOTICE OF SALE

Other ground based equipment is limited to tracked equipment on sustained slopes that are 35 percent and less.

Rubber tired skidders are prohibited unless the conditions of H-017 can be met and a Purchaser Harvest Plan is submitted. The Purchaser Harvest Plan must be approved in writing by the Contract Administrator.

A 30' equipment limitation zone applies to all typed waters unless approved by the Contract Administrator.

Authority to use other equipment or to operate outside the equipment specifications detailed above must be approved in writing by the State. Falling and Yarding will not be permitted from December 1 to March 31 unless authorized in writing by the Contract Administrator is restricted from 8 p.m. to 6 a.m., and on weekends and State-recognized holidays, unless approved in writing by the Contract Administrator.

Yarding and the use of feller-bunchers are not allowed from December 1 to March 31 in Seasonal Shovel areas, as shown on the Logging Plan Maps. Shovel yarding and the use of feller-bunchers are allowed in these areas from April 1 to November 30.

The use of tracked skidders and rubber-tired skidders is not allowed from November 1 to May 31 in Shovel/Seasonal Skidder areas, as shown on the Logging Plan Maps. Shovel yarding is allowed in these areas during this period.

ROADS:

62.75 stations of required construction. 1.50 stations of required reconstruction. 24.35 stations of optional construction. 1.00 stations of optional reconstruction. 136.40 stations of required prehaul maintenance. 54.10 stations of optional prehaul maintenance. 16.75 stations of decommissioning. All road activity, including timber haul, rock haul and rock pit development is restricted from November 1 to April 30, and from 8 p.m. to 6 a.m., and on weekends and State-recognized holidays, unless approved in writing by the Contract Administrator. Road construction will not be permitted from November 1 to April 30 unless authorized in writing by the Contract Administrator. The culvert installation on the PT-Q-3000/Penny Creek Rd. is not permitted between October 1 and June 30 unless authorized in writing by the Contract Administrator. The hauling of forest products will not be permitted from November 1 to April 30 unless authorized in writing by the Contract Administrator. Restricted from 8 p.m. to 6 a.m., and on weekends and State-recognized holidays, unless approved in writing by the Contract Administrator.

ACREAGE DETERMINATION

CRUISE METHOD: Sale acreage was 100% GPS'd. Sale units were cruised using a variable plot sample.

FEES: \$87,176.00 is due on day of sale. \$9.00 per MBF is due upon removal. These are in addition to the bid price.

SPECIAL REMARKS: There is a locked gate on the PT-Q-2200 road. Contact the Olympic Region Dispatch Center at 360-374-2811 to obtain a AA-1 key.

Purchaser may develop existing rock sources called Penny Pit, in accordance with the written Rock Source Development and Plan included in the road plan.

Rock identified to be used out of a State lands rock pit shall meet specifications as identified within the Road Plan, as determined by the Contract Administrator. If the rock



TIMBER NOTICE OF SALE

does not meet required specifications, a commercial source shall be used at the Purchaser's expense.

All Trees 60 inches in DBH and greater shall not be felled except for safety reasons, which must be approved in writing by the Contract Administrator. If felled, trees shall be left onsite.

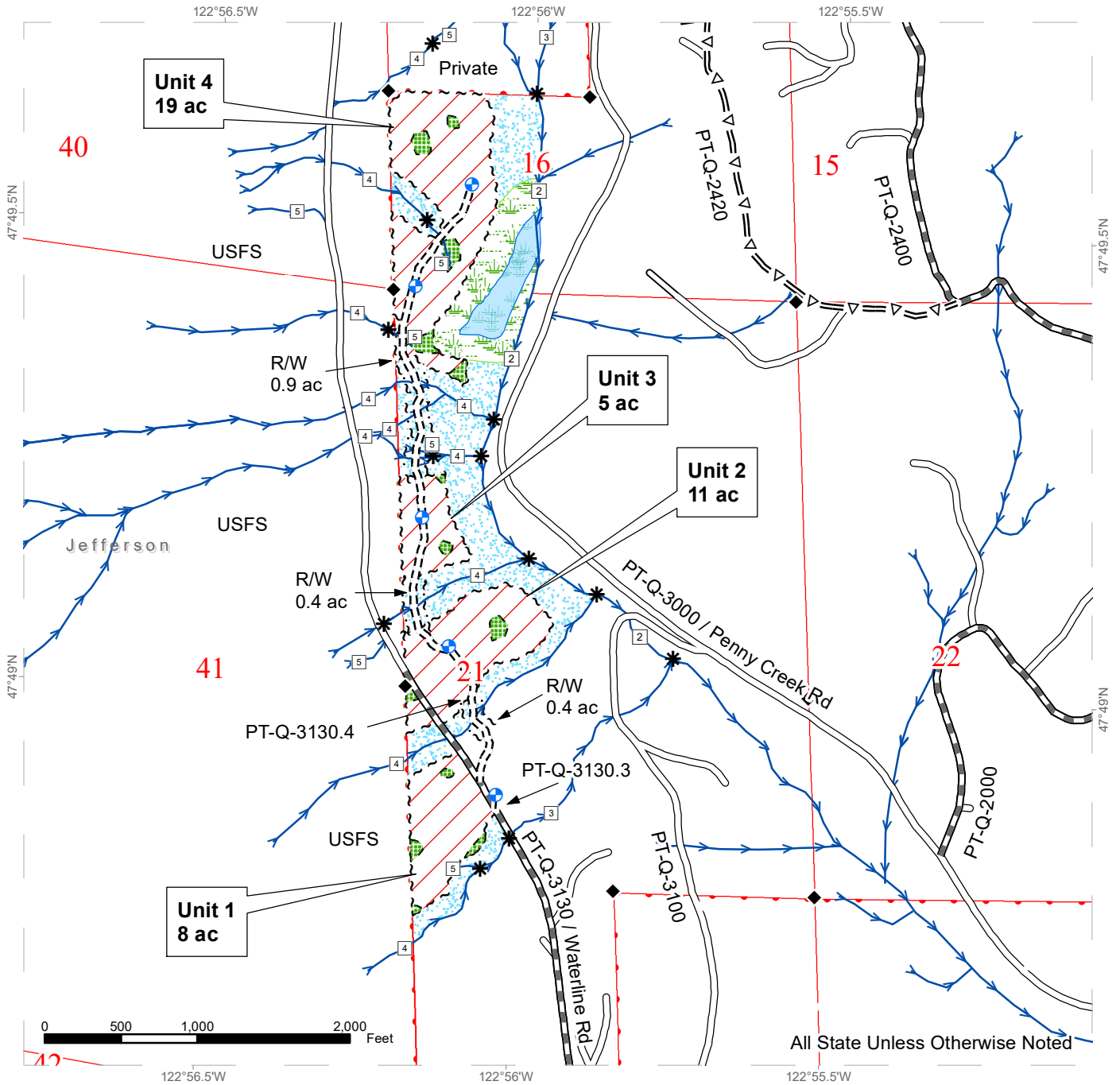
There are hazard abatement requirements in Units 5 and 6.

Approximately 900 MBF of Douglas Fir is high quality. See cruise for details.

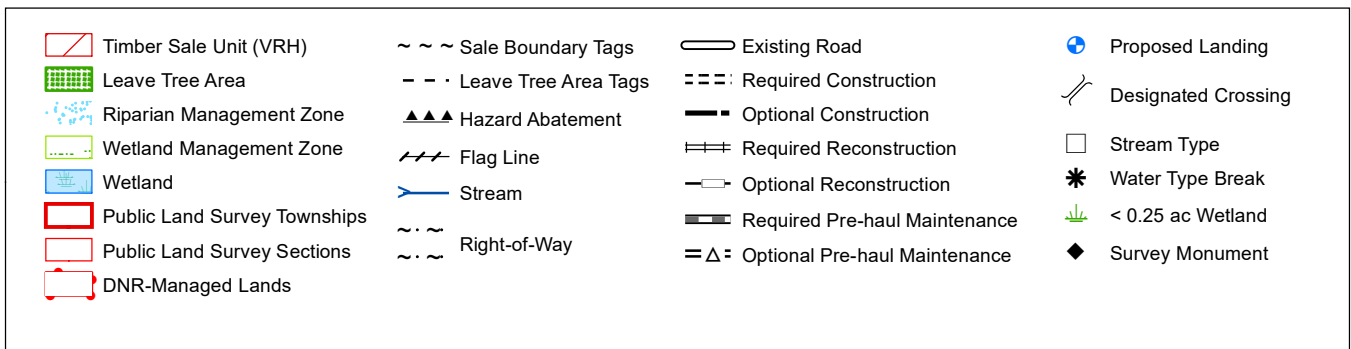
TIMBER SALE MAP

SALE NAME: PENNY WISE
AGREEMENT #: 30-102261
TOWNSHIP(S): T27R2W
TRUST(S): Common School and Indemnity (3), State Forest Transfer (1)

REGION: Olympic Region
COUNTY(S): Jefferson
ELEVATION RGE: 440-880



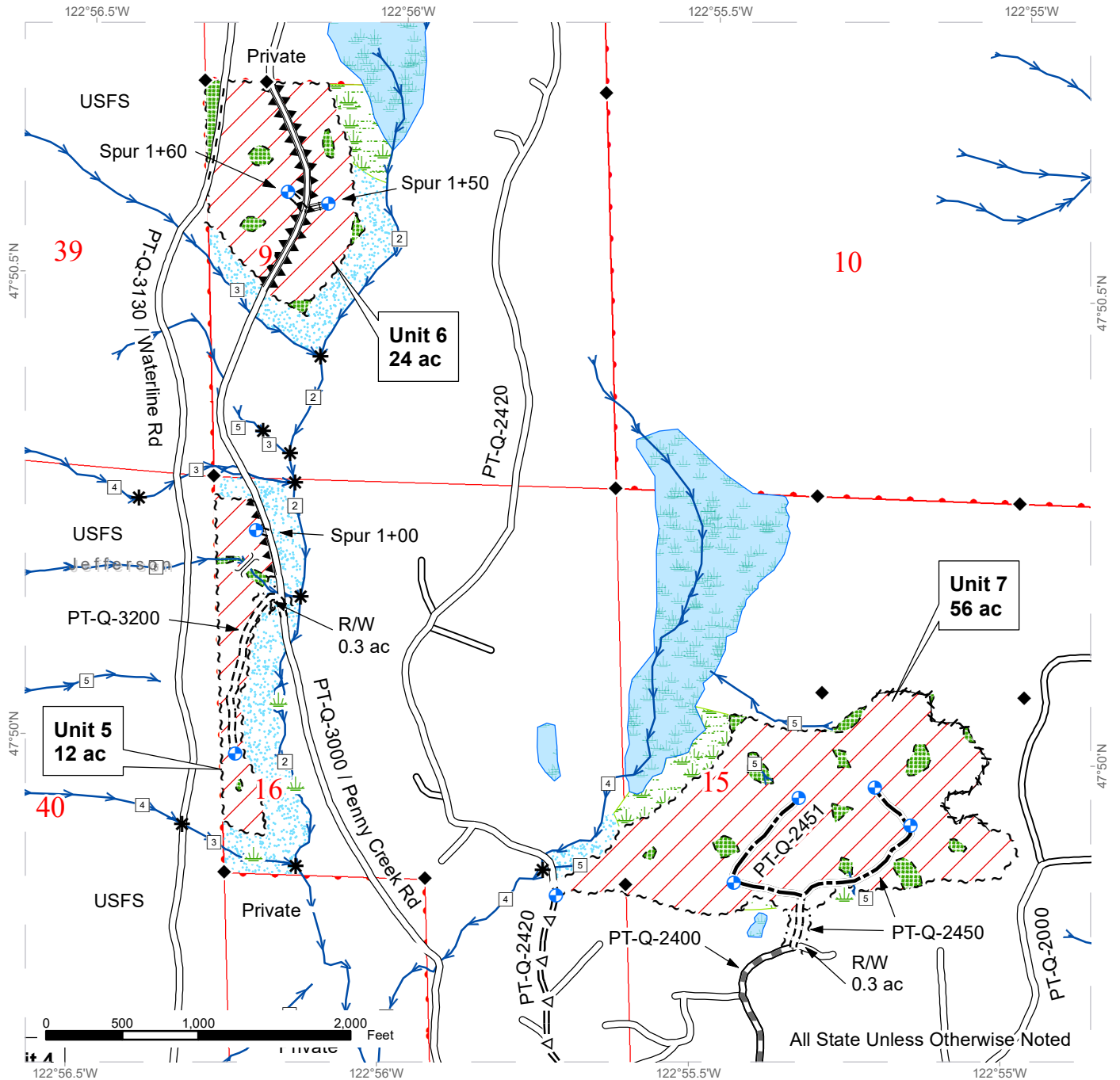
All State Unless Otherwise Noted



TIMBER SALE MAP

SALE NAME: PENNY WISE
AGREEMENT #: 30-102261
TOWNSHIP(S): T27R2W
TRUST(S): Common School and Indemnity (3), State Forest Transfer (1)

REGION: Olympic Region
COUNTY(S): Jefferson
ELEVATION RGE: 440-880



All State Unless Otherwise Noted

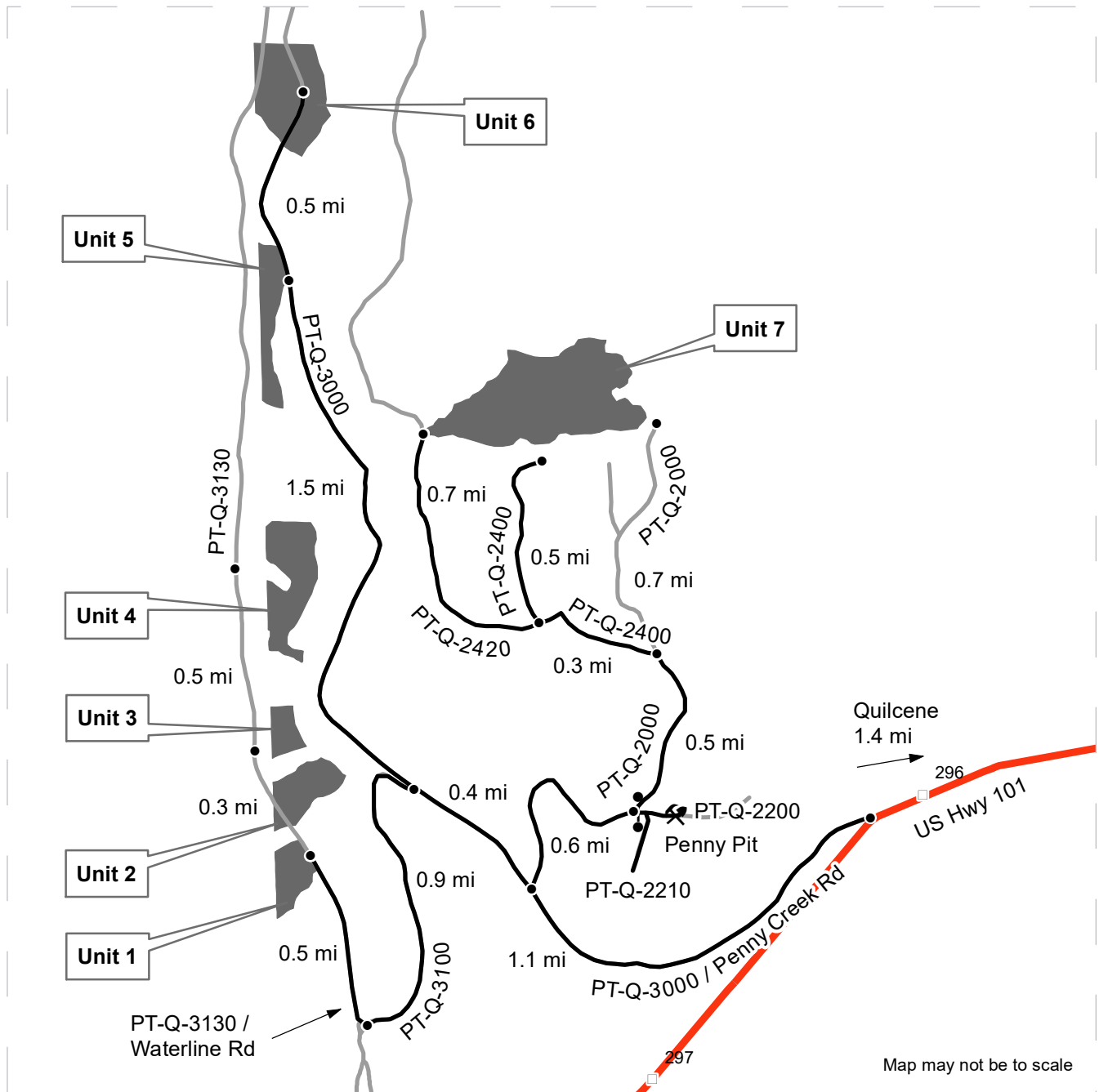
Timber Sale Unit (VRH)	Sale Boundary Tags	Existing Road	Proposed Landing
Leave Tree Area	Leave Tree Area Tags	Required Construction	Designated Crossing
Riparian Management Zone	Hazard Abatement	Optional Construction	Stream Type
Wetland Management Zone	Flag Line	Required Reconstruction	Water Type Break
Wetland	Right-of-Way	Optional Reconstruction	< 0.25 ac Wetland
Public Land Survey Townships		Required Pre-haul Maintenance	Survey Monument
Public Land Survey Sections		Optional Pre-haul Maintenance	
DNR-Managed Lands			



DRIVING MAP

SALE NAME: PENNY WISE
AGREEMENT#: 30-102261
TOWNSHIP(S): T27R2W
TRUST(S): Common School and Indemnity (3), State Forest Transfer (1)

REGION: Olympic Region
COUNTY(S): Jefferson
ELEVATION RGE: 440-880



DRIVING DIRECTIONS:

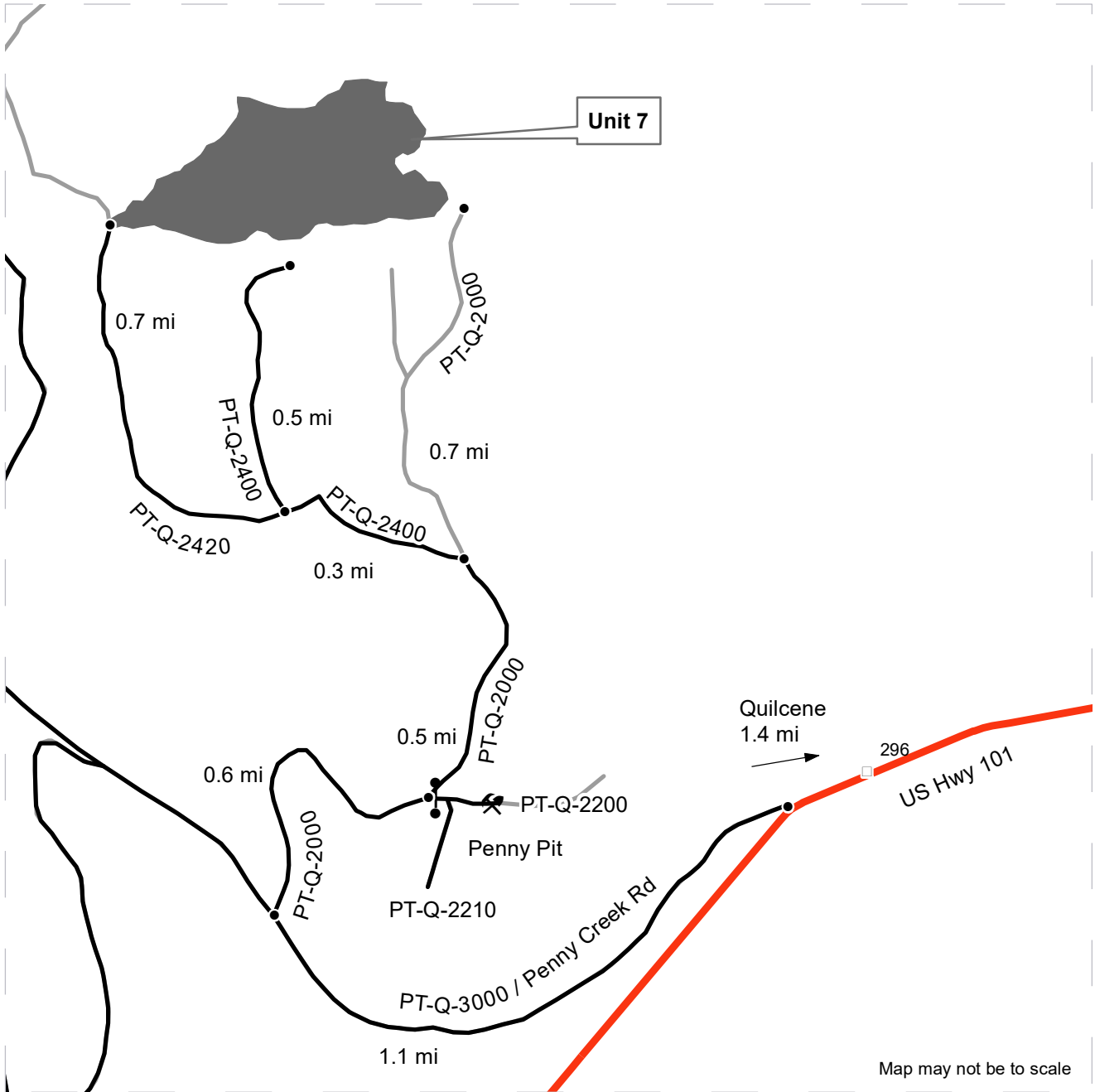
Units 1-6:

Turn right from U.S. Hwy 101 onto Rd PT-Q-3000 (Penny Creek Rd) about 1.4 mi southwest of Quilcene (MP 296). Drive west for 1.5 mi, turn left onto Rd PT-Q-3100, cross the creek, and continue south for 0.9 mi to Rd PT-Q-3130 (Waterline Rd). Turn right (NW) onto the PT-Q-3130 and drive 0.5 mi to Unit 1 and 0.7 - 0.8 mi to Units 2 and 3. Unit 4 can be accessed via a short hike east at 1.3 mi on the PT-Q-3130. To reach Units 5 and 6, stay right at the PT-Q-3000/PT-Q-3100 intersection to remain on the PT-Q-3000, and continue another 1.5 mi to Unit 5 and 2.0 mi to Unit 6. Units 5 and 6 can also be accessed from the PT-Q-3130. See the other driving map for directions to Unit 7 and Penny Rock Pit.

DRIVING MAP

SALE NAME: PENNY WISE
AGREEMENT#: 30-102261
TOWNSHIP(S): T27R2W
TRUST(S): Common School and Indemnity (3), State Forest Transfer (1)

REGION: Olympic Region
COUNTY(S): Jefferson
ELEVATION RGE: 440-880



Map may not be to scale

	Timber Sale Unit
	Haul Route
	Other Road
	Highway
	Distance Indicator
	Milepost Markers
	Gate
	Rock Pit

DRIVING DIRECTIONS:

Unit 7 and Penny Rock Pit

Turn right from U.S. Hwy 101 onto Rd PT-Q-3000 (Penny Creek Rd) about 1.4 mi southwest of Quilcene (MP 296), drive 1.1 mi, then turn right (N) onto Rd PT-Q-2000. To reach Unit 7, follow the PT-Q-2000 for 1.1 mi to its junction with Rd PT-Q-2400. The unit can be reached via three routes from this point. For eastern access, continue 0.7 mi north on the PT-Q-2000. Alternatively, turn left (W) onto the PT-Q-2400, stay right (N) at the junction with Rd PT-Q-2420 at 0.3 mi, and continue another 0.5 mi to the end of the PT-Q-2400. For direct western access to Unit 7, head west and north on the PT-Q-2420 for 0.7 mi from its junction with the PT-Q-2400. Penny Rock Pit is reached via Rd PT-Q-2200, accessed through a gate at 0.6 mi on the PT-Q-2000 (AA-1 key). See the other driving map for directions to Units 1-6.





TIMBER NOTICE OF SALE

SALE NAME: PEACHY

AGREEMENT NO: 30-097373

AUCTION: August 23, 2022 starting at 10:00 a.m., COUNTY: Lewis South Puget Sound Region Office, Enumclaw, WA

SALE LOCATION: Sale located approximately 12 miles southeast of Mineral.

PRODUCTS SOLD AND SALE AREA: All timber, except trees bounded out by yellow leave tree area tags, and down timber existing more than 5 years from the day of sale, bounded by the following: white timber sale boundary tags, and the 3 Road in Unit #1; white timber sale boundary tags, and the 34 Road in Unit #2;

All forest products above located on part(s) of Sections 21, 28 and 29 all in Township 14 North, Range 6 East, W.M., containing 78 acres, more or less.

CERTIFICATION: This sale is certified under the Sustainable Forestry Initiative® program Standard (cert no: PwC-SFIFM-513) and FSC 100% raw materials under the Forest Stewardship Council® Standard (cert no: BV-FM/COC-080501).

ESTIMATED SALE VOLUMES AND QUALITY:

Table with columns: Species, Avg DBH, Ring Count, Total MBF, and MBF by Grade (1P, 2P, 3P, SM, 1S, 2S, 3S, 4S, UT). Rows include Douglas fir, Hemlock, Redcedar, Silver fir, and Sale Total.

MINIMUM BID: \$1,001,000.00 BID METHOD: Sealed Bids

PERFORMANCE SECURITY: \$100,000.00 SALE TYPE: Lump Sum

EXPIRATION DATE: October 31, 2024 ALLOCATION: Export Restricted

BID DEPOSIT: \$100,100.00 or Bid Bond. Said deposit shall constitute an opening bid at the appraised price.

HARVEST METHOD: Harvest activities are estimated to be 10 percent ground based harvest and 90 percent uphill cable. Cable and ground based equipment, with cable-tethered equipment limited to sustained slopes 75 percent or less, self-leveling equipment limited to sustained slopes 65 percent or less, and all other ground based equipment limited to sustained slopes 45 percent or less. Yarding may be restricted during wet weather if rutting becomes excessive, per clause H-017.

ROADS: 13.48 stations of optional construction. 460.02 stations of required prehaul maintenance. 8.25 stations of abandonment, if constructed. Purchaser maintenance on the 34, 34-1, 34-3, and 41 roads. Designated maintenance on all other roads used.



TIMBER NOTICE OF SALE

Rock for this proposal may be obtained from the State owned Peachy Pit and 4 Road Pit at no cost to the Purchaser or any commercial rock source at the Purchaser's expense. Rock source development will be required per Section 6 in the Road Plan and as specified in the Rock Source Development Plan.

Operation of road construction equipment and rock haul will not be permitted from November 1 to May 15, nor on weekends or State recognized holidays, unless authority to do so is granted, in writing, by the Contract Administrator. If permission is granted to operate from November 1 to May 15, the Purchaser shall comply with a maintenance plan per Road Plan clause 1-26.

ACREAGE DETERMINATION

CRUISE METHOD: Acreage was determined by traversing boundaries by GPS and by multiplying length times width. GPS data files are available at DNR's website for timber sale packets. See cruise narrative for cruise method.

FEES: \$46,359.00 is due on day of sale. \$9.00 per MBF is due upon removal. These are in addition to the bid price.

SPECIAL REMARKS: Trees within the sale area with a single band of blue paint are from a previous sale. These trees will be take trees, there are no scattered leave trees.

If the Purchaser desires to tailhold within or string cables over Sunny Side Timber Sale units prior to the expiration date (10/31/2023), the Purchaser will be responsible to obtain prior written permission from the Purchaser (Rainier Veneer) of Sunny Side Timber Sale.

Cut all vine maple within the harvest units, leaving a stump no more than 12 inches in height.

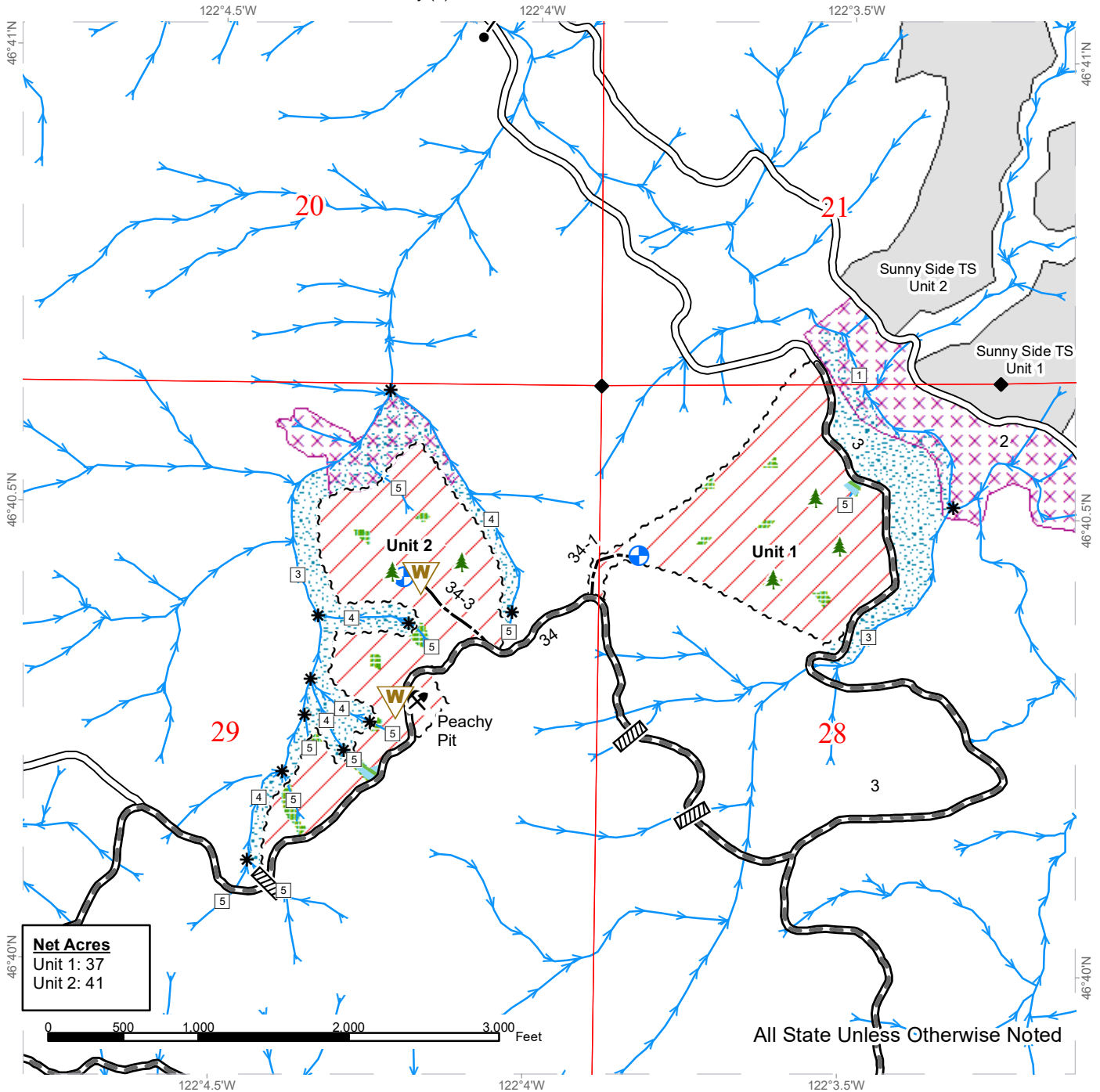
For the safety of the public, please remove all string from string boxes from roads and trails used during appraising or cruising this sale.

See map for gate locations. Gate keys may be obtained by contacting the South Puget Sound Region Office at 360-825-1631 or by contacting Nicole Vonberckefeldt at 360-628-3035.

TIMBER SALE MAP

SALE NAME: PEACHY VRH
AGREEMENT #: 30-097373
TOWNSHIP(S): T14R6E
TRUST(S): Common School and Indemnity (3)

REGION: South Puget Sound Region
COUNTY(S): Lewis
ELEVATION RGE: 2160-3280



Net Acres
 Unit 1: 37
 Unit 2: 41

All State Unless Otherwise Noted

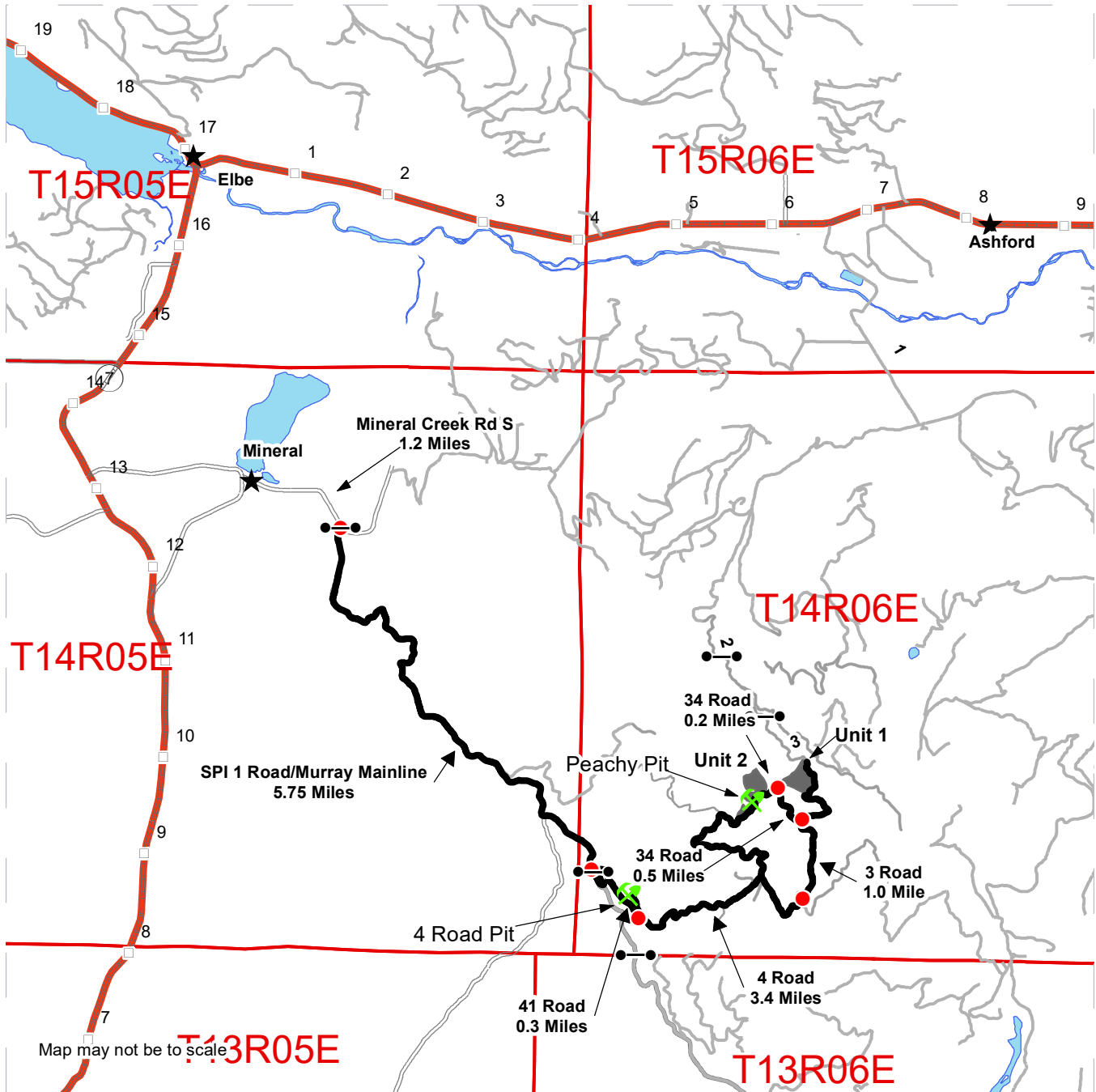
Variable Retention Harvest	Tailhold Restriction Area	Public Land Survey Sections
Sale Boundary Tags	Non-Tradeable Leave Trees	Sunny Side Timber Sale
Existing Roads	Streams	Landing - Proposed
Required Pre-Haul Maintenance	Monumented Corner	Leave Tree Area <1/4-acre
Optional Construction	Culvert	Rock Pit
Leave Tree Area	Leave Tree Area <1/4-acre	Waste Area
Riparian Mgt Zone	Rock Pit	Monumented Corner



DRIVING MAP

SALE NAME: PEACHY VRH
AGREEMENT#: 30-097373
TOWNSHIP(S): T14R6E
TRUST(S): Common School and Indemnity (3)

REGION: South Puget Sound Region
COUNTY(S): Lewis
ELEVATION RGE: 2160-3280



Map may not be to scale

- Timber Sale Unit
- Haul Route
- Other Road
- Distance Indicator
- Gate CJ-18
- Rock Pit
- Town

DRIVING DIRECTIONS:

From Mineral head east for 1.2 miles and turn right onto the SPI 1 Road/Murray Mainline. Follow the SPI 1 Road/Murray Mainline for 5.75 miles and turn left onto the DNR 4 Road. Follow the 4 Road for 3.4 miles and turn left onto the DNR 3 Road. Follow the 3 Road for 1.0 mile and turn left onto the 34 Road. Follow for 0.5 miles to reach Unit 1. Continue on the 34 Road for 0.2 miles to reach Unit 2. Continue down the 34 Road to reach Peachy Pit within Unit 2.

To reach the 4 Road Pit turn left off the 4 Road onto the 41 Road for 0.3 miles.

All Mileages are approximate





TIMBER NOTICE OF SALE

SALE NAME: Q MUDDY BASIN

AGREEMENT NO: 30-101980

AUCTION: August 23, 2022 starting at 10:00 a.m.,
Northeast Region Office, Colville, WA

COUNTY: Pend Oreille

SALE LOCATION: Sale located approximately 30 miles east of Colville, WA.

**PRODUCTS SOLD
AND SALE AREA:**

All conifer species except for leave trees banded with blue paint, leave trees bounded by yellow leave tree area tags, two standing snags and two down logs per acre in Units 1, 2, 3, 4, 5, 6, 7 and 8 bounded by white timber sale boundary tags; and all right of way timber bounded by orange right of way tags.

All forest products above located on part(s) of Sections 7, 8, 9, 17, 18 and 20 all in Township 37 North, Range 42 East, W.M., containing 570 acres, more or less.

CERTIFICATION: This sale is certified under the Sustainable Forestry Initiative® program Standard (cert no: PwC-SFIFM-513)

ESTIMATED SALE VOLUMES AND QUALITY:

Species	Avg Ring DBH Count	Total MBF	MBF by Grade									
			P	SM	1S	2S	3S	4S	5S	6S	UT	
Larch	12.3	4,661				772	3,140		749			
Douglas fir	13.9	1,574				537	878		159			
Lodgepole	11.4	1,546				79	1,222		245			
Hemlock	9.3	519				21	314		184			
Redcedar	12.6	474					302		172			
Grand fir	14.5	292				87	146		59			
Alpine fir	9.2	241					132		109			
Spruce	10.3	221				21	127		73			
White pine	12.5	80				20	42		18			
Ponderosa pine	23.9	10							7	3		
Sale Total		9,618										

MINIMUM BID: \$2,212,000.00

BID METHOD: Sealed Bids

**PERFORMANCE
SECURITY:** \$100,000.00

SALE TYPE: Lump Sum

EXPIRATION DATE: July 1, 2025

ALLOCATION: Export Restricted

BID DEPOSIT: \$221,200.00 or Bid Bond. Said deposit shall constitute an opening bid at the appraised price.

HARVEST METHOD: Track skidder, Rubber tired skidder, and Ground based equipment. Falling and Yarding will not be permitted from March 15 to June 1 unless authorized in writing by the Contract Administrator due to spring breakup.

ROADS: 200.62 stations of required construction. 27.12 stations of required reconstruction. 755.09 stations of required prehaul maintenance. Road construction will not be permitted from November 15 to June 1 unless authorized in writing by the Contract



TIMBER NOTICE OF SALE

Administrator due to frozen conditions and spring breakup. The hauling of forest products will not be permitted from March 15 to June 1 unless authorized in writing by the Contract Administrator due to spring breakup.

ACREAGE DETERMINATION

CRUISE METHOD: Acreage determined using GPS methods. Acreage shown above is net harvest acres in harvest units. All species: 7.0 - 17.5 inches dbh has minimum top of 4.6 inch dib. All species 17.6 inches and greater dbh have a minimum top dib of 40% of dob at 16 feet or a 6 inch top whichever is greater.

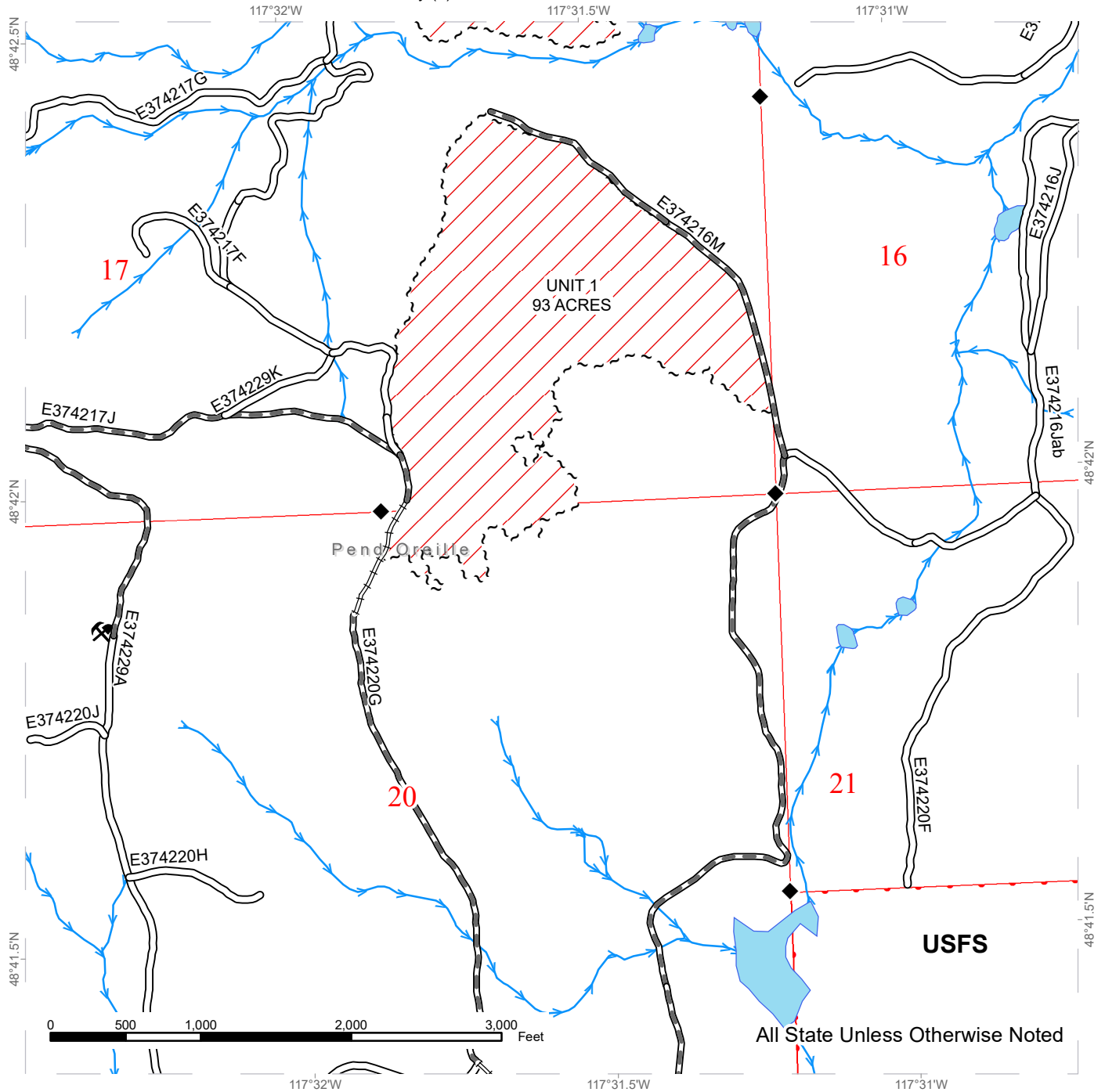
FEES: \$163,506.00 is due on day of sale. \$9.00 per MBF is due upon removal. These are in addition to the bid price.

SPECIAL REMARKS: In Units 4, 5 and 6 there are areas where tether equipment is encouraged but not required. In all units any cut skid trails on sideslopes over 40% will require full pull back unless otherwise approved by the Contract Administrator.

TIMBER SALE MAP

SALE NAME: Q MUDDY BASIN
AGREEMENT #: 30-101980
TOWNSHIP(S): T37R42E
TRUST(S): Common School and Indemnity (3)

REGION: Northeast Region
COUNTY(S): Pend Oreille
ELEVATION RGE: 3320-4520

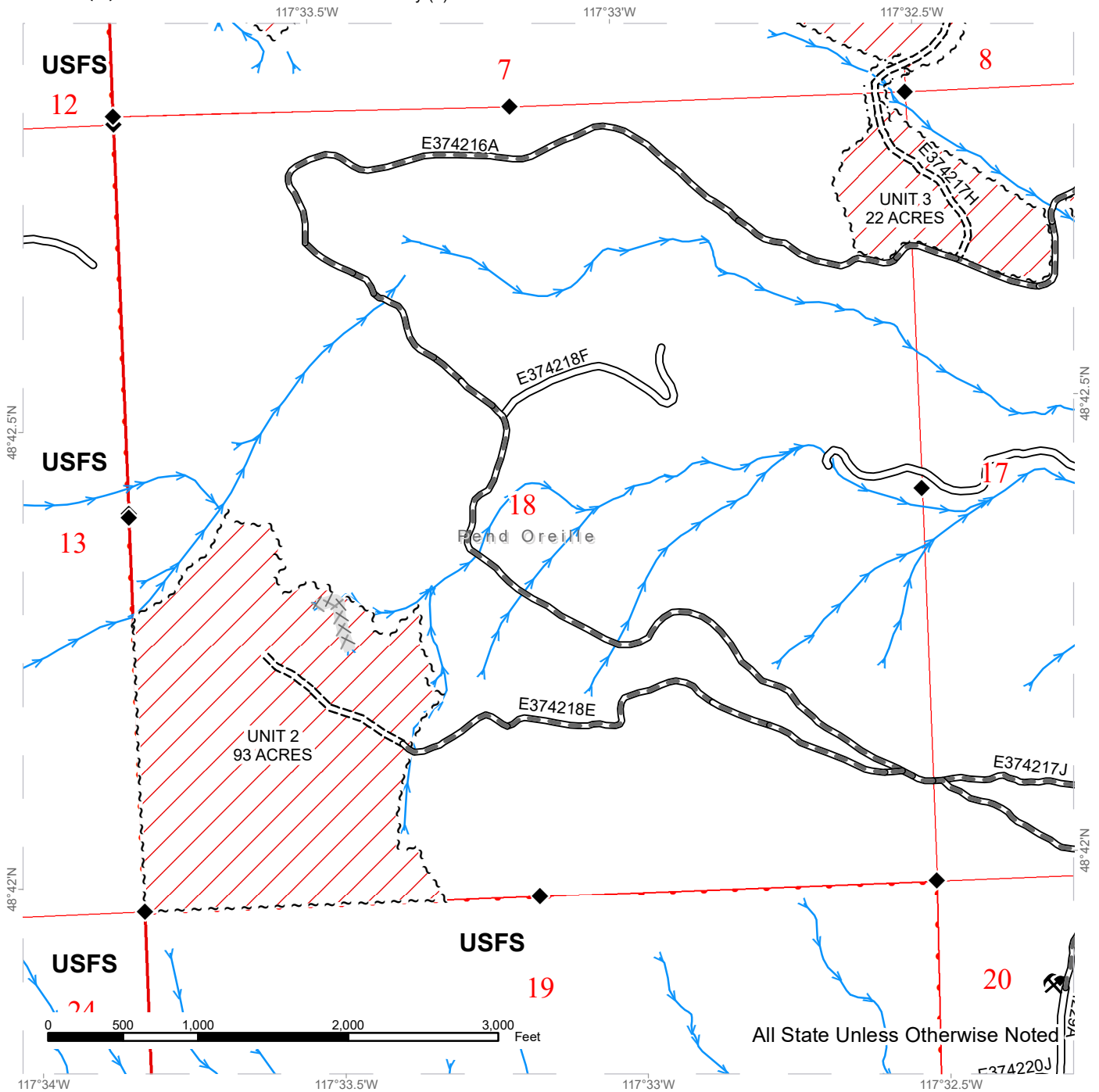


Public Land Survey Sections	Existing Roads	Streams
DNR Managed Lands	Required Pre-Haul Maintenance	Survey Monument
Variable Retention Harvest	Required Reconstruction	Rock Pit
Sale Boundary Tags		

TIMBER SALE MAP

SALE NAME: Q MUDDY BASIN
AGREEMENT #: 30-101980
TOWNSHIP(S): T37R42E
TRUST(S): Common School and Indemnity (3)

REGION: Northeast Region
COUNTY(S): Pend Oreille
ELEVATION RGE: 3320-4520



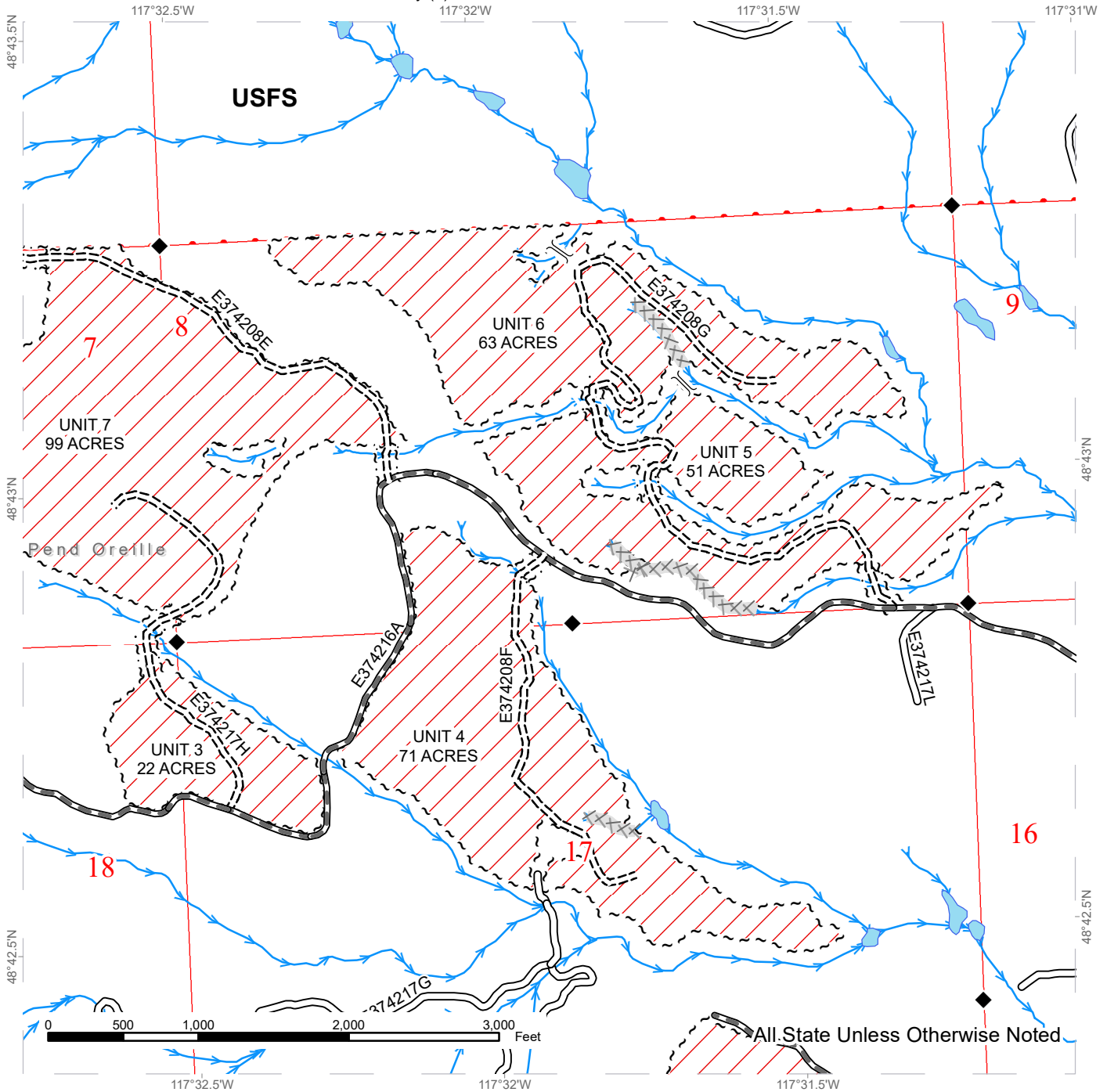
Public Land Survey Sections	Existing Roads	Streams
DNR Managed Lands	Required Pre-Haul Maintenance	Survey Monument
Variable Retention Harvest	Required Construction	Rock Pit
Sale Boundary Tags	Equipment Limitation Zone	
Right of Way Tags = 3 acres		



TIMBER SALE MAP

SALE NAME: Q MUDDY BASIN
AGREEMENT #: 30-101980
TOWNSHIP(S): T37R42E
TRUST(S): Common School and Indemnity (3)

REGION: Northeast Region
COUNTY(S): Pend Oreille
ELEVATION RGE: 3320-4520



All State Unless Otherwise Noted

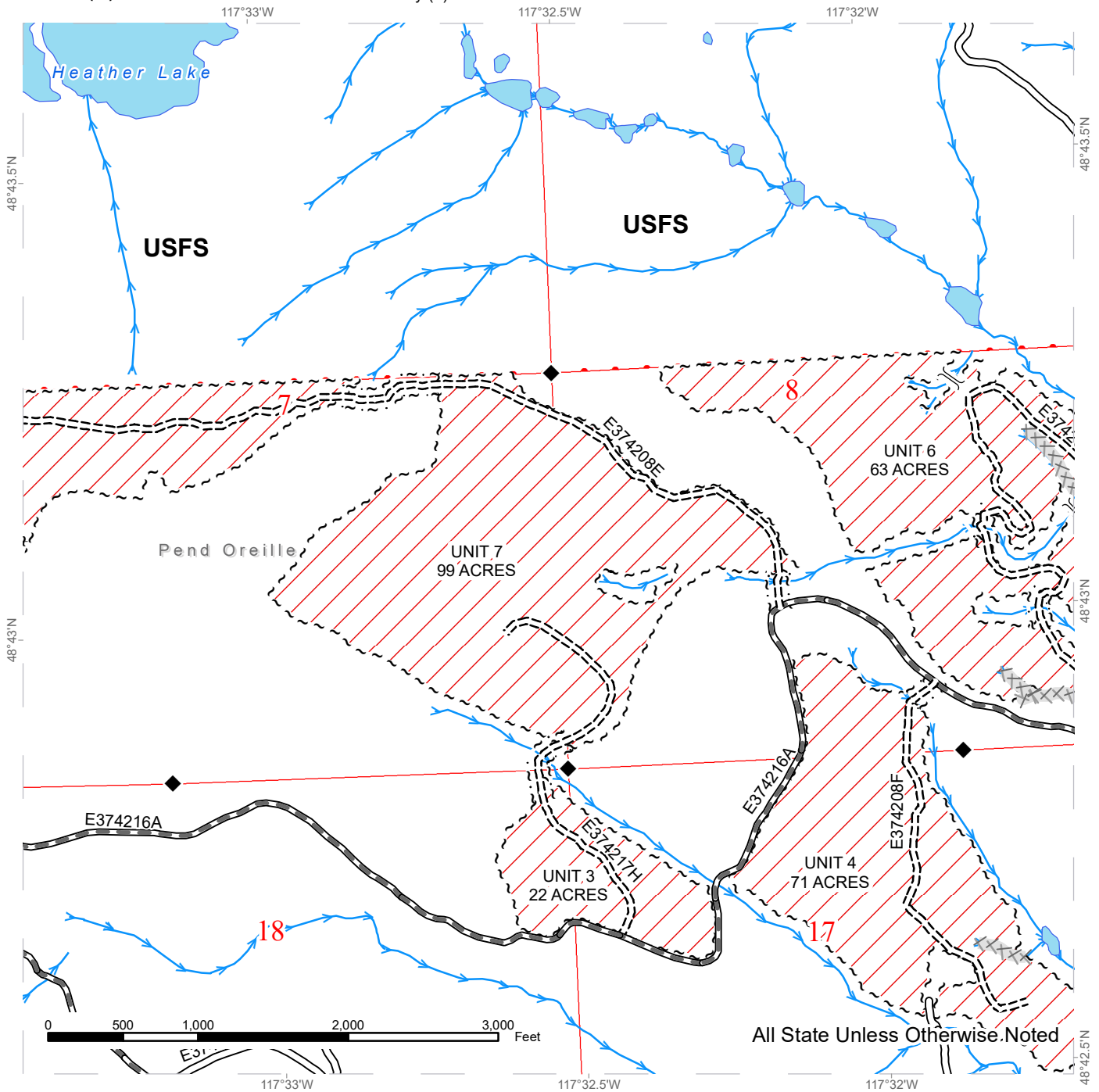
Public Land Survey Sections	Existing Roads	Streams
DNR Managed Lands	Required Pre-Haul Maintenance	Survey Monument
Variable Retention Harvest	Required Construction	Temporary Crossing
Sale Boundary Tags	Equipment Limitation Zone	
Right of Way Tags = 3 acres		



TIMBER SALE MAP

SALE NAME: Q MUDDY BASIN
AGREEMENT #: 30-101980
TOWNSHIP(S): T37R42E
TRUST(S): Common School and Indemnity (3)

REGION: Northeast Region
COUNTY(S): Pend Oreille
ELEVATION RGE: 3320-4520



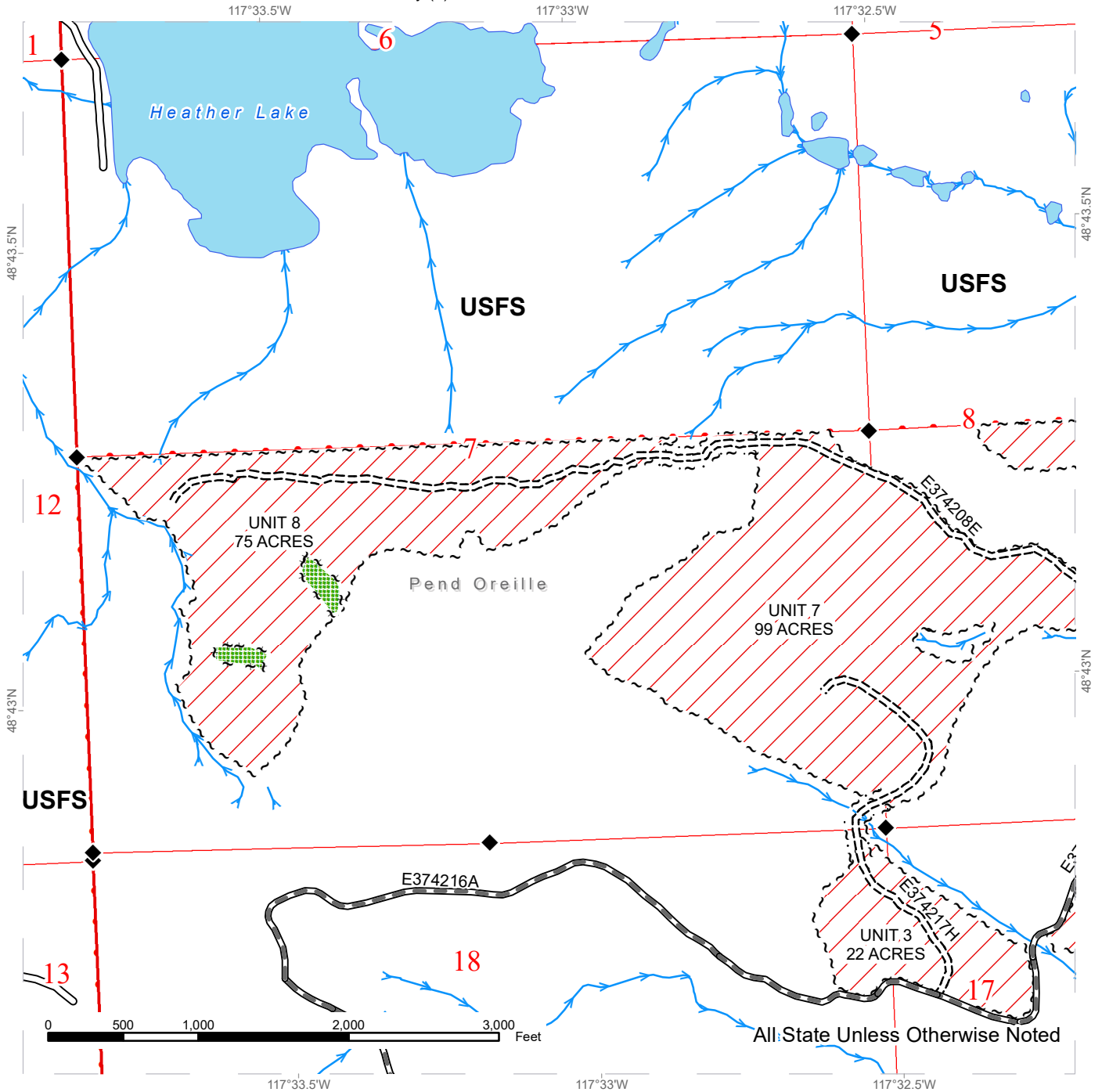
Public Land Survey Sections	Existing Roads	Streams
DNR Managed Lands	Required Pre-Haul Maintenance	Survey Monument
Variable Retention Harvest	Required Construction	Temporary Crossing
Sale Boundary Tags	Equipment Limitation Zone	Leave Tree Area
Leave Tree Tags		
Right of Way Tags = 3 acres		



TIMBER SALE MAP

SALE NAME: Q MUDDY BASIN
AGREEMENT #: 30-101980
TOWNSHIP(S): T37R42E
TRUST(S): Common School and Indemnity (3)

REGION: Northeast Region
COUNTY(S): Pend Oreille
ELEVATION RGE: 3320-4520



Public Land Survey Sections	Existing Roads	Streams
DNR Managed Lands	Required Pre-Haul Maintenance	Survey Monument
Variable Retention Harvest	Required Construction	Leave Tree Area
Sale Boundary Tags		
Leave Tree Tags		
Right of Way Tags = 3 acres		









DRIVING MAP

SALE NAME: Q MUDDY BASIN
AGREEMENT#: 30-101980
TOWNSHIP(S): T37R42E
TRUST(S): Common School and Indemnity (3)

REGION: Northeast Region
COUNTY(S): Pend Oreille
ELEVATION RGE: 3320-4520



-  Timber Sale Unit
-  Haul Route
-  Highway
-  Town
-  Distance Indicator
-  Rock Pit

DRIVING DIRECTIONS:

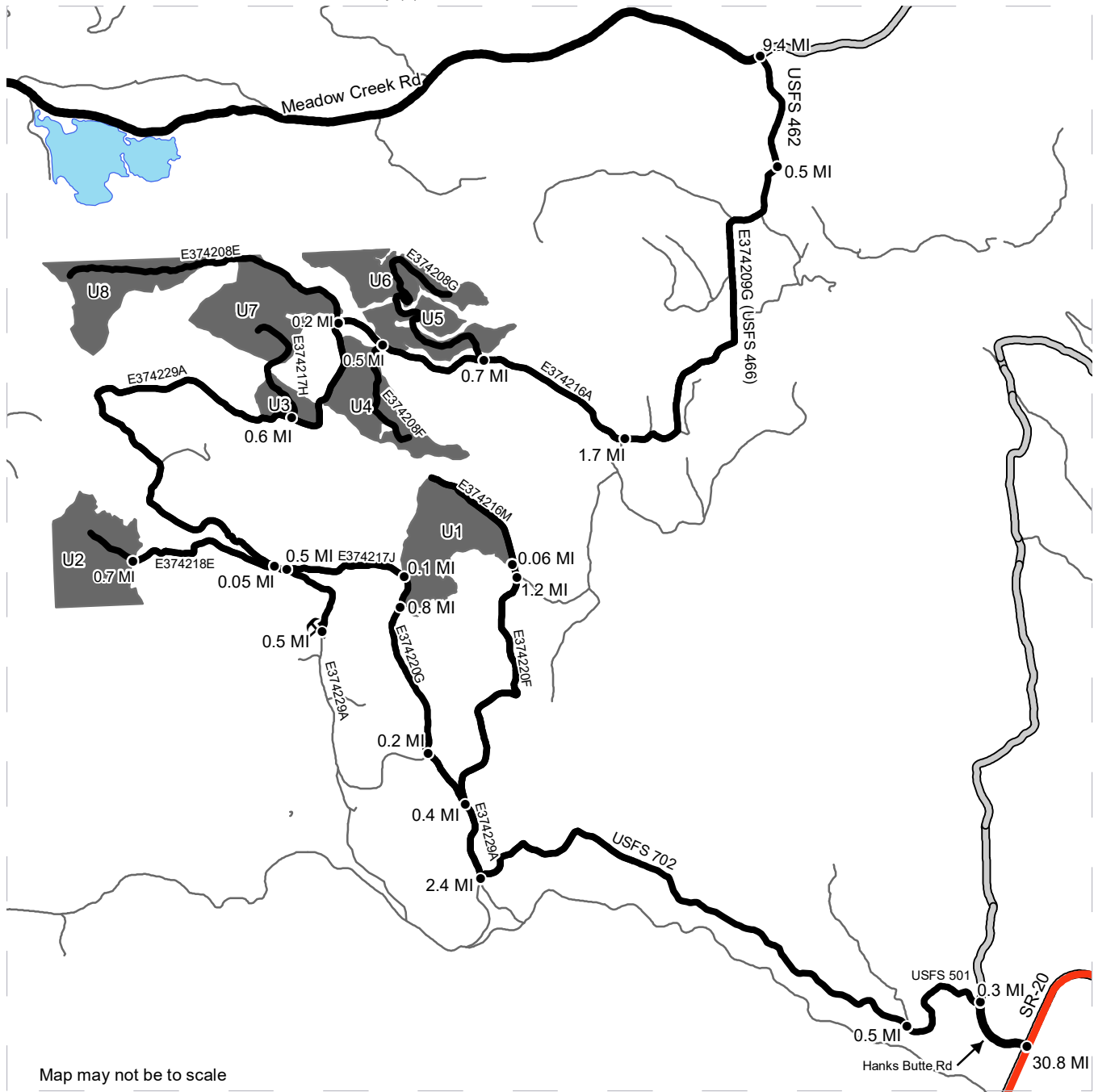
Unit 1: From the Hwy 395 and Hwy 20 junction in Colville, travel east on Hwy 20, 30.8 miles to Hanks Butte road. Turn left onto Hanks Butte and travel 0.3 miles to USFS 501. Turn left onto USFS 501 and travel 0.5 miles to a main road split. Stay left on USFS 702 and travel 2.4 miles to E374229E (USFS 550). Turn right onto E374229A and travel 0.4 miles to road E374220F. Turn right onto road E374220F and travel 1.2 miles to road E374216M. Turn left onto road E374216M and travel 0.06 miles to Unit 1 on the left side of the road. Unit 1-2: From the E374229A and road E374220F junction, stay left on the E374229A and travel 0.2 miles to road E374220G. Stay right on road E374220G and travel 0.8 miles to the upper portion of Unit 1. Continue 0.1 mile on road E374220G to road E374217J. Turn left onto road E374217J and travel 0.5 miles to road E374229A (mainline). Turn right onto road E374229A and travel 0.05 miles to road E374218E. Turn left onto road E374218E and travel 0.7 miles to Unit 2. Units 3-8: From the Hwy 395 and Hwy 20 junction in Colville, travel 1.1 miles east on Hwy 20 to Aladdin Road. Turn left onto Aladdin road and travel 19.4 miles to Meadow Creek road. Turn right onto Meadow Creek and travel 9.4 miles to USFS 462. Turn right onto USFS 462 and travel 0.5 miles. Stay right on the main route that is now the USFS 466 (E374209G) and travel 1.7 miles to the E374216A. Turn right onto the E374216A and travel 0.7 miles to where the required construction road E374208G leaves the road to the right. Walk the orange ribbon line approximately 300 feet to Unit 5, 3400 feet to Unit 6. Continue to travel 0.5 miles on the E374216A to where the required construction road E374208F leaves the road to the left. Walk the ribbon line approximately 200 feet to Unit 4. Continue to travel 0.2 miles on the E374216A to where the required road E374208E leaves the road to the right. Walk the orange ribbon line approximately 175 feet to Unit 7, 3550 feet to Unit 8. Continue to travel 0.6 miles on the E374216E to where the required construction road E374217H leaves the road to the right, entering Unit 3. Walk the orange ribbon line approximately 1425 feet to the upper portion of Unit 7.



DRIVING MAP

SALE NAME: Q MUDDY BASIN
AGREEMENT#: 30-101980
TOWNSHIP(S): T37R42E
TRUST(S): Common School and Indemnity (3)

REGION: Northeast Region
COUNTY(S): Pend Oreille
ELEVATION RGE: 3320-4520



Map may not be to scale

	Timber Sale Unit
	Haul Route
	Highway
	County Road
	Other Route
	Distance Indicator
	Rock Pit

DRIVING DIRECTIONS:

Unit 1: From the Hwy 395 and Hwy 20 junction in Colville, travel east on Hwy 20, 30.8 miles to Hanks Butte road. Turn left onto Hanks Butte and travel 0.3 miles to USFS 501. Turn left onto USFS 501 and travel 0.5 miles to a main road split. Stay left on USFS 702 and travel 2.4 miles to E374229E (USFS 550). Turn right onto E374229A and travel 0.4 miles to road E374220F. Turn right onto road E374220F and travel 1.2 miles to road E374216M. Turn left onto road E374216M and travel 0.06 miles to Unit 1 on the left side of the road. Unit 1-2: From the E374229A and road E374220F junction, stay left on the E374229A and travel 0.2 miles to road E374220G. Stay right on road E374220G and travel 0.8 miles to the upper portion of Unit 1. Continue 0.1 mile on road E374220G to road E374217J. Turn left onto road E374217J and travel 0.5 miles to road E374229A (mainline). Turn right onto road E374229A and travel 0.05 miles to road E374218E. Turn left onto road E374218E and travel 0.7 miles to Unit 2. Units 3-8: From the Hwy 395 and Hwy 20 junction in Colville, travel 1.1 miles east on Hwy 20 to Aladdin Road. Turn left onto Aladdin road and travel 19.4 miles to Meadow Creek road. Turn right onto Meadow Creek and travel 9.4 miles to USFS 462. Turn right onto USFS 462 and travel 0.5 miles. Stay right on the main route that is now the USFS 466 (E374209G) and travel 1.7 miles to the E374216A. Turn right onto the E374216A and travel 0.7 miles to where the required construction road E374208G leaves the road to the right. Walk the orange ribbon line approximately 300 feet to Unit 5, 3400 feet to Unit 6. Continue to travel 0.5 miles on the E374216A to where the required construction road E374208F leaves the road to the left. Walk the ribbon line approximately 200 feet to Unit 4. Continue to travel 0.2 miles on the E374216A to where the required road E374208E leaves the road to the right. Walk the orange ribbon line approximately 175 feet to Unit 7, 3550 feet to Unit 8. Continue to travel 0.6 miles on the E374216E to where the required construction road E374217H leaves the road to the right, entering Unit 3. Walk the orange ribbon line approximately 1425 feet to the upper portion of Unit 7.



TIMBER NOTICE OF SALE

SALE NAME: SHOELACES

AGREEMENT NO: 30-102815

AUCTION: August 24, 2022 starting at 10:00 a.m., COUNTY: Skagit Northwest Region Office, Sedro Woolley, WA

SALE LOCATION: Sale located approximately 14 miles by road, northwest of Concrete, WA.

PRODUCTS SOLD AND SALE AREA:

All timber bounded by white timber sale boundary tags, except cedar salvage (cedar snags, preexisting dead and down cedar trees and cedar logs), trees marked with blue paint on the bole and root collar, and forest products tagged out by yellow leave tree area tags in Unit #1.

All timber bounded by white timber sale boundary tags and the GR-06 Road, except cedar salvage (cedar snags, preexisting dead and down cedar trees and cedar logs), trees marked with blue paint on the bole and root collar, and forest products tagged out by yellow leave tree area tags in Unit #2.

All timber bounded by white timber sale boundary tags and property line, except cedar salvage (cedar snags, preexisting dead and down cedar trees and cedar logs), trees marked with blue paint on the bole and root collar, and forest products tagged out by yellow leave tree area tags in Unit #3.

All timber bounded by orange right-of-way tags.

All forest products above located on part(s) of Sections 14, 22 and 23 all in Township 36 North, Range 8 East, W.M., containing 75 acres, more or less.

CERTIFICATION: This sale is certified under the Sustainable Forestry Initiative® program Standard (cert no: PwC-SFIFM-513)

ESTIMATED SALE VOLUMES AND QUALITY:

Table with columns: Species, Avg DBH, Ring Count, Total MBF, and MBF by Grade (1P, 2P, 3P, SM, 1S, 2S, 3S, 4S, UT). Rows include Douglas fir, Hemlock, Red alder, Maple, Redcedar, and Sale Total.

MINIMUM BID: \$668,000.00 BID METHOD: Sealed Bids

PERFORMANCE SECURITY: \$100,000.00 SALE TYPE: Lump Sum

EXPIRATION DATE: March 31, 2025 ALLOCATION: Export Restricted

BID DEPOSIT: \$66,800.00 or Bid Bond. Said deposit shall constitute an opening bid at the appraised price.



TIMBER NOTICE OF SALE

HARVEST METHOD: Cable; shovel, tracked skidder or "6-wheeled rubber tired skidders with over-the-tire tracks spanning both sets of rear tires" on sustained slopes 40% or less; self-leveling equipment on sustained slopes 55% or less; tethered equipment may be utilized (See H-141 for restrictions); also, a feller-buncher may be utilized on sustained slopes 40% or less.

Purchaser must obtain prior written approval from the Contract Administrator for areas as to where to utilize tethered equipment prior to use. Trees may be felled and pre-bunched by the equipment but must be yarded by cable, if authorized by the Contract Administrator. If ground disturbance is causing excessive damage, as determined by the Contract Administrator, the equipment will no longer be authorized. Falling and Yarding will not be permitted from November 1 to March 31 unless authorized in writing by the Contract Administrator (THIS PERTAINS TO GROUND-BASED EQUIPMENT ONLY) to reduce soil damage and erosion.

ROADS: 61.95 stations of required construction. 28.10 stations of optional construction. 124.75 stations of required prehaul maintenance. 28.10 stations of abandonment, if built.

Rock may be obtained from the following source(s) on State land at no charge to the Purchaser: Picnic Basket Rock Pit at station 125+00 of the DK-ML Road.

Development of an existing rock source will involve clearing, stripping, drilling, shooting, and processing rock to generate riprap and 3-inch-minus ballast rock.

An estimated total quantity of rock needed for this proposal: 92 cubic yards of riprap and 5,105 cubic yards of ballast rock.

Road work and the hauling of rock will not be permitted from November 1 to March 31. This will not be waived.

The hauling of forest products restriction also will not be waived: The hauling of forest products will not be permitted from November 1 to March 31.

ACREAGE DETERMINATION

CRUISE METHOD: Acres determined by GPS traverse. Cruise was conducted via variable plot sample type for units and fixed plot for right-of-way. See Cruise Narrative for further details. Shapefiles of units are available upon request, and on the DNR website after the BNR meeting in which the sale is presented.

FEES: \$33,235.00 is due on day of sale. \$9.00 per MBF is due upon removal. These are in addition to the bid price.

SPECIAL REMARKS:

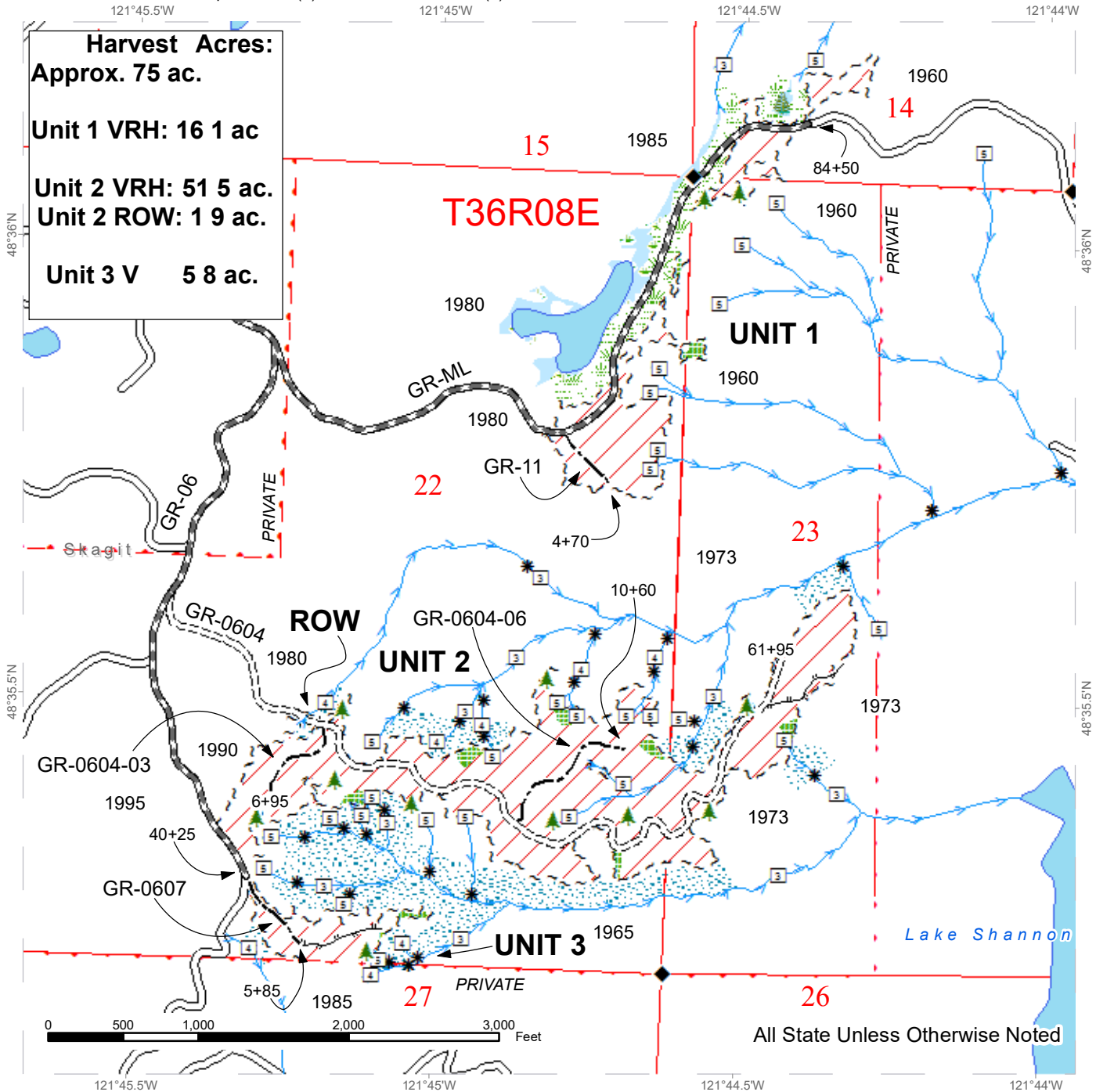
1. Trees marked with orange paint represent the last take tree along property line boundaries.
2. A portion of the road construction work is on abandoned grade.
3. Road construction and hauling operations are restricted from November 1 to March 31. This shall not be waived.

TIMBER SALE MAP

SALE NAME: SHOELACES
AGREEMENT #: 30-102815
TOWNSHIP(S): T36R8E
TRUST(S): Capitol Grant (7), State Forest Transfer (1)

REGION: Northwest Region
COUNTY(S): Skagit
ELEVATION RGE: 640-1240

Harvest Acres:
Approx. 75 ac.
Unit 1 VRH: 16.1 ac
Unit 2 VRH: 51.5 ac.
Unit 2 ROW: 1.9 ac.
Unit 3 V 5.8 ac.



All State Unless Otherwise Noted

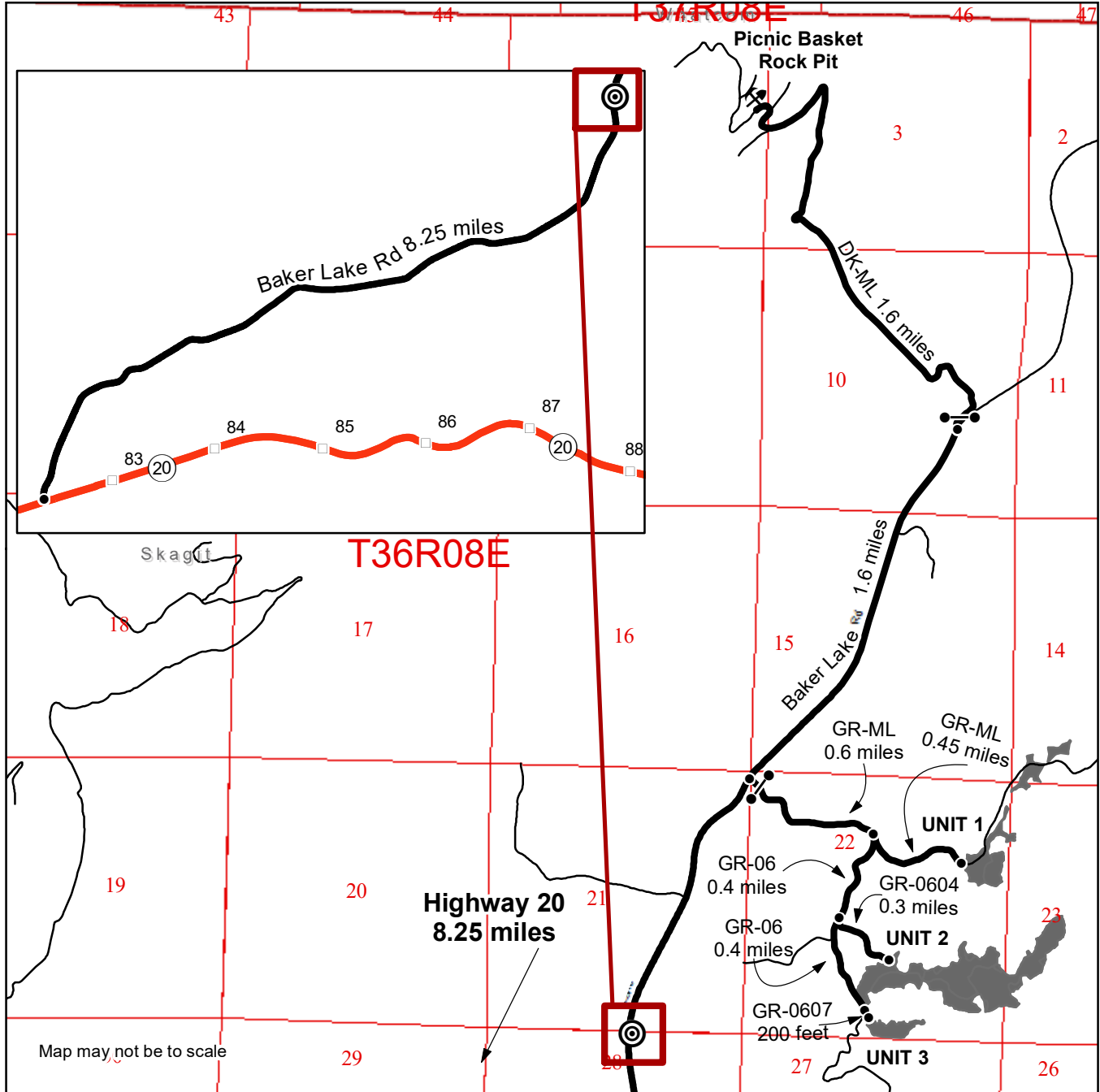
	DNR Managed Lands		Forested Wetland		Leave Tree Area <1/4-acre
	Variable Retention Harvest		Wetland Mgt Zone		Existing Roads
	Sale Boundary Tags		Open Water		Required Pre-Haul Maintenance
	Right of Way Tags		Streams		Required Construction
	Leave Tree Area		Stream Type		Optional Construction
	Riparian Mgt Zone		Stream Type Break		Designated Skid Trail
	Wetlands - Non-forested		Survey Monument		



DRIVING MAP

SALE NAME: SHOELACES
AGREEMENT#: 30-102815
TOWNSHIP(S): T36R8E
TRUST(S): Capitol Grant (7), State Forest Transfer (1)

REGION: Northwest Region
COUNTY(S): Skagit
ELEVATION RGE: 640-1240



- Timber Sale Unit
- Haul Route
- Highway
- Distance Indicator
- Gate
- Other Feature 1
- Rock Pit
- Milepost Markers
- Highway Shield

DRIVING DIRECTIONS:

From Hwy 20, left on Baker Lake Rd. continue for 8.25 miles, the GR-ML gate will be on your right. Continue on GR-ML for 0.6 miles. To reach Unit 1; veer left to continue on the GR-ML for 0.45 miles to Unit 1. To reach Unit 2; veer right from the GR-ML to the GR-06, continue for 0.4 miles, turn left on GR-0604 continue for 0.3 miles to Unit 2. To reach Unit 3; continue on the GR-06 for 0.4 more miles, turn left on GR-0607 continue for 200 feet to Unit 3.

To get to the Picnic Basket Rock Pit, continue on Baker Lake Rd for 1.6 miles more to reach the DK-ML gate. Continue up DK-ML for 1.6 miles, the rock pit will be on the right.





TIMBER NOTICE OF SALE

SALE NAME: Q NORTH WENAS

AGREEMENT NO: 30-102509

AUCTION: August 25, 2022 starting at 10:00 a.m., COUNTY: Kittitas, Yakima Pacific Cascade Region Office, Castle Rock, WA

SALE LOCATION: Sale located approximately 16 miles Northwest of Naches, WA

PRODUCTS SOLD AND SALE AREA: All timber meeting the Schedule A Cutting Prescription; bounded by pink flagging and timber sale boundary tags in all units. All forest products above located on part(s) of Sections 5 and 6 all in Township 16 North, Range 17 East, Sections 19, 29, 30, 31 and 32 all in Township 17 North, Range 17 East, Sections 25 all in Township 17 North, Range 16 East, W.M., containing 435 acres, more or less.

CERTIFICATION: This sale is certified under the Sustainable Forestry Initiative® program Standard (cert no: PwC-SFIFM-513)

ESTIMATED SALE VOLUMES AND QUALITY:

Table with 2 main sections showing estimated sale volumes and quality for Douglas fir and Ponderosa pine. Columns include Species, Avg Ring DBH Count, Total MBF, Total Tons, Price \$/Ton, and MBF by Grade (1P, 2P, 3P, SM, 1S, 2S, 3S, 4S, UT).

MINIMUM BID: \$12.8/ton (est. value \$169,000.00) BID METHOD: Sealed Bids

PERFORMANCE SECURITY: \$33,800.00 SALE TYPE: Tonnage Scale

EXPIRATION DATE: July 31, 2024 ALLOCATION: Export Restricted

BIDDABLE SPECIES: Douglas fir

BID DEPOSIT: \$16,900.00 or Bid Bond. Said deposit shall constitute an opening bid at the appraised price.

HARVEST METHOD: All ground based equipment. Falling and Yarding will not be permitted from November 1 to April 30 unless authorized in writing by the Contract Administrator. Felling and yarding will be restricted during spring break-up when excessively wet conditions persist.



TIMBER NOTICE OF SALE

ROADS: 3.88 stations of required construction. 173.29 stations of required reconstruction. 131.66 stations of required prehaul maintenance. 29.13 stations of abandonment. All Road construction will not be permitted from November 1 to April 30 unless authorized in writing by the Contract Administrator. Construction will be restricted during Spring break-up and excessively wet conditions unless otherwise approved by the Contract Administrator. The hauling of forest products will not be permitted from November 1 to April 30 unless authorized in writing by the Contract Administrator. Hauling will be restricted during Spring break-up and excessively wet conditions unless otherwise approved by the Contract Administrator. A timing restriction is placed on the W7100 requiring frozen conditions and/or snow for use. Must be approved by the Contract Administrator before use.

ACREAGE DETERMINATION

CRUISE METHOD: Traversed with Garmin 62s gps. Approximately 21 acres were deducted from the gross acres for roads and exclusion areas. Variable plot cruise- See narrative for details.

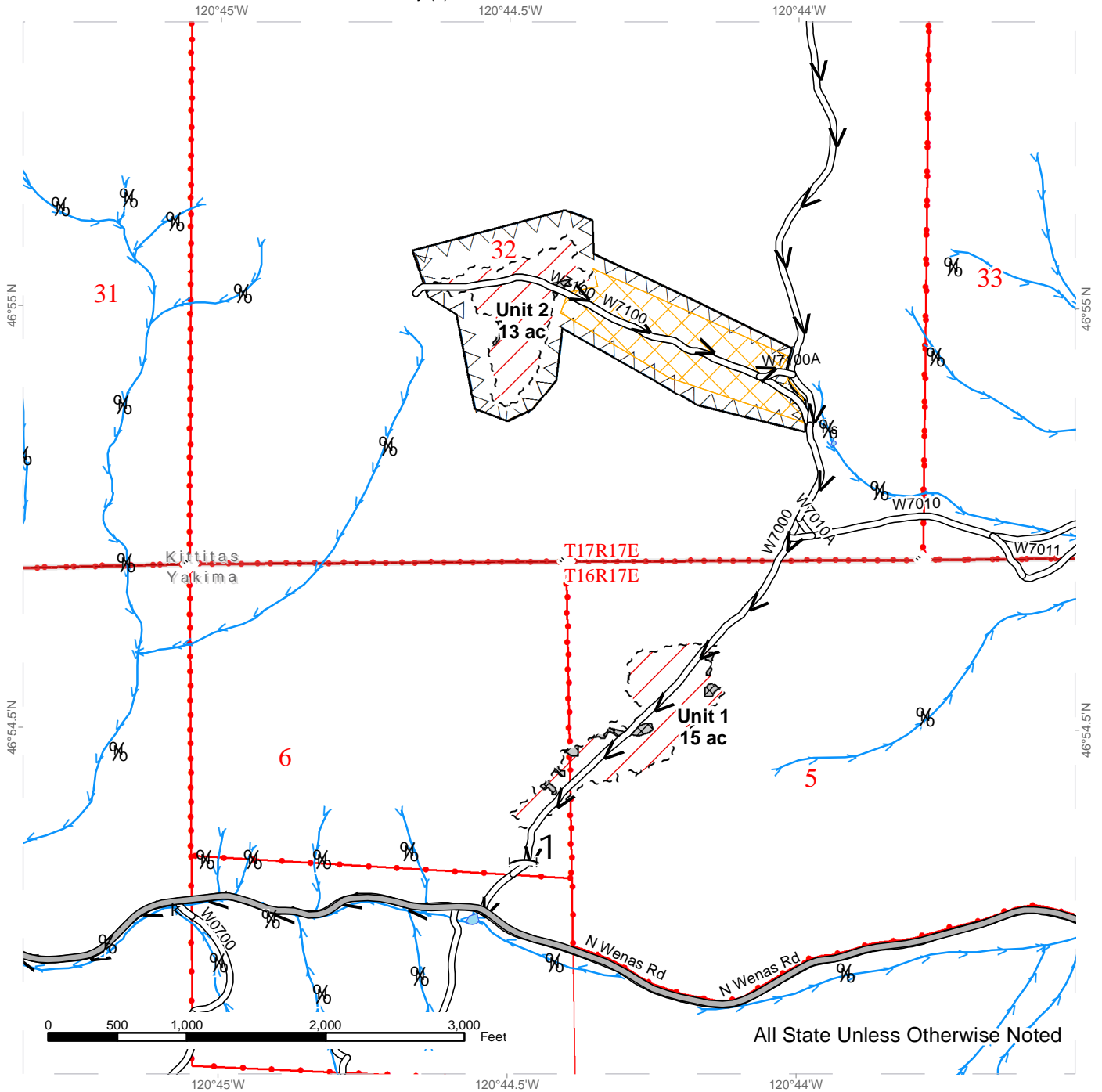
FEES: \$39,831.00 is due on day of sale. \$1.00 per ton is due upon removal. These are in addition to the bid price.

SPECIAL REMARKS: Timing restriction placed on access of Unit 2, which requires frozen conditions and/or snow before use of W7100 road is allowed.

TIMBER SALE MAP

SALE NAME: Q NORTH WENAS
AGREEMENT #: 30-102509
TOWNSHIP(S): T16R17E, T17R16E, T17R17E
TRUST(S): Common School and Indemnity (3)

REGION: Southeast Region
COUNTY(S): Kittitas, Yakima
ELEVATION RGE: 3080-3880



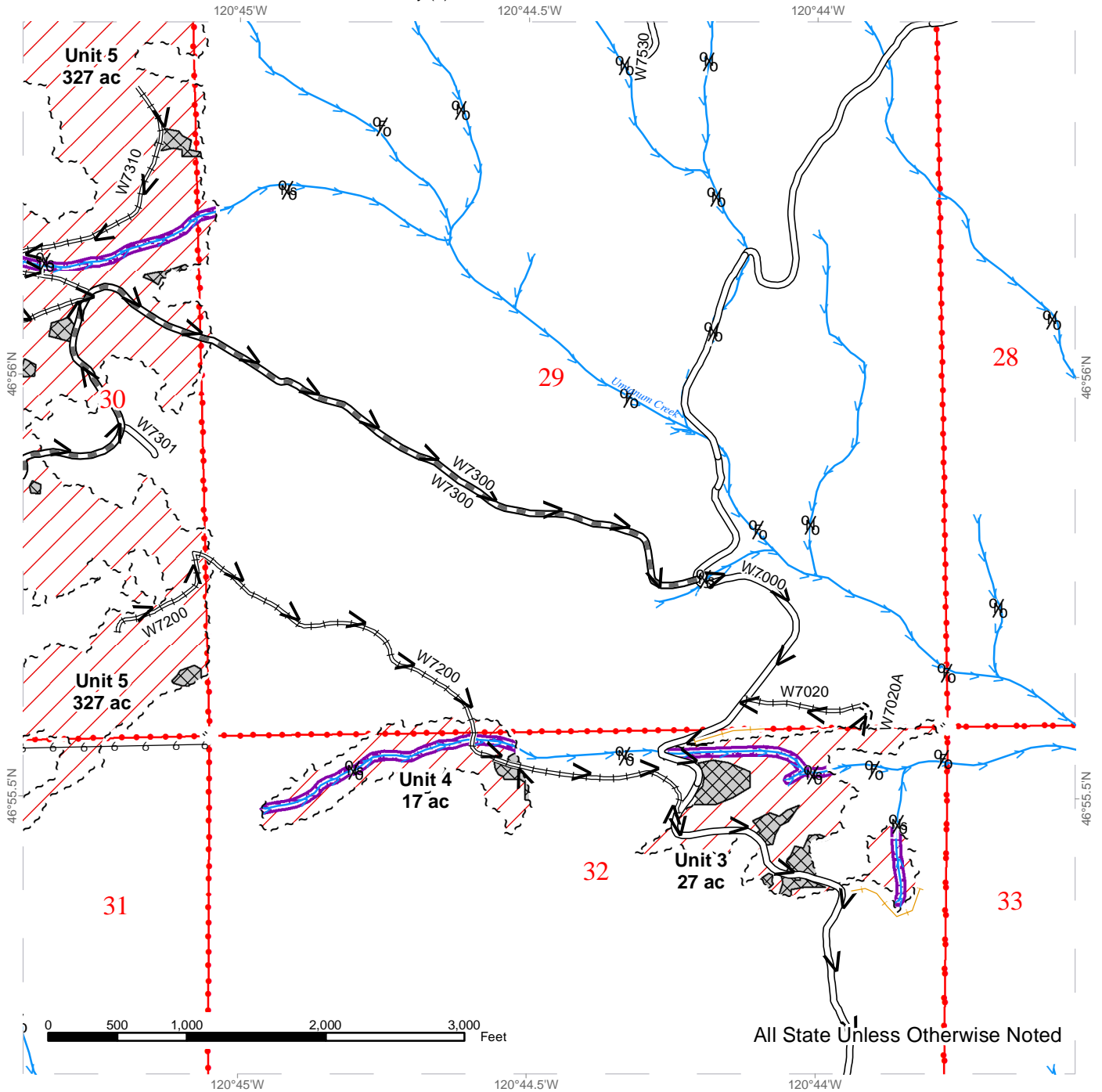
All State Unless Otherwise Noted

Sale Boundary Tags	Public Land Survey Sections	Streams
Ground Based Harvest	Haul Route	Fence
Exclusion Areas	Construction	Gates
Equipment Limitation Zone	Pre-haul Maintenance	Rock Source
Operations Prohibited (See H-140.1 in Purchaser Contract)	Reconstruction	Survey Monument
Timing Restriction Area	Existing Road	Stream Type
DNR Managed Lands	County Road	
County Boundary	External Skid Trails	
Public Land Survey Townships		

TIMBER SALE MAP

SALE NAME: Q NORTH WENAS
AGREEMENT #: 30-102509
TOWNSHIP(S): T16R17E, T17R16E, T17R17E
TRUST(S): Common School and Indemnity (3)

REGION: Southeast Region
COUNTY(S): Kittitas, Yakima
ELEVATION RGE: 3080-3880



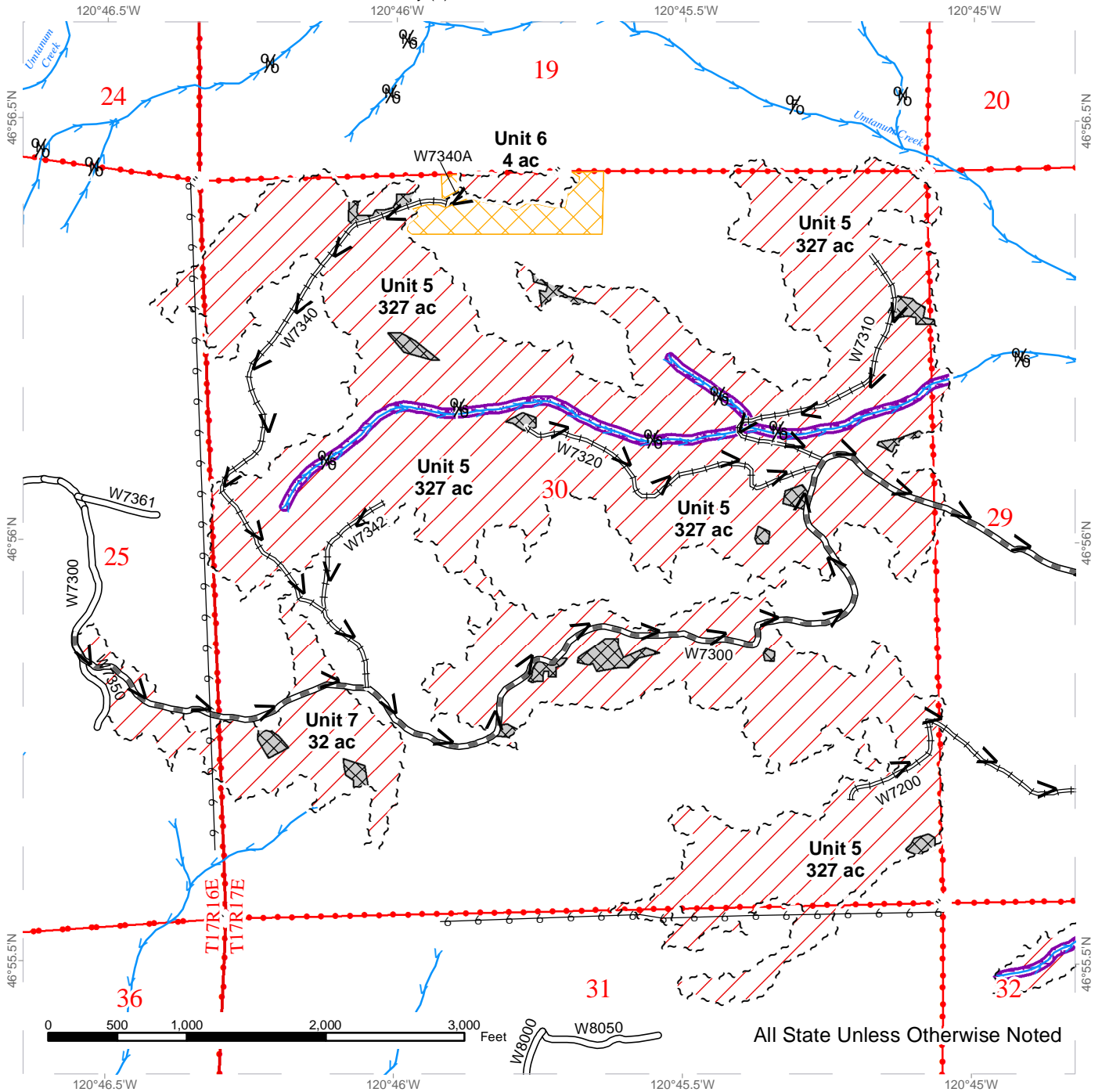
All State Unless Otherwise Noted

Sale Boundary Tags	Public Land Survey Sections	Streams
Ground Based Harvest	Haul Route	Fence
Exclusion Areas	Construction	Gates
Equipment Limitation Zone	Pre-haul Maintenance	Rock Source
Operations Prohibited (See H-140.1 in Purchaser Contract)	Reconstruction	Survey Monument
Timing Restriction Area	Existing Road	Stream Type
DNR Managed Lands	County Road	
County Boundary	External Skid Trails	
Public Land Survey Townships		

TIMBER SALE MAP

SALE NAME: Q NORTH WENAS
AGREEMENT #: 30-102509
TOWNSHIP(S): T16R17E, T17R16E, T17R17E
TRUST(S): Common School and Indemnity (3)

REGION: Southeast Region
COUNTY(S): Kittitas, Yakima
ELEVATION RGE: 3080-3880



All State Unless Otherwise Noted

Sale Boundary Tags	Public Land Survey Sections	Streams
Ground Based Harvest	Haul Route	Fence
Exclusion Areas	Construction	Gates
Equipment Limitation Zone	Pre-haul Maintenance	Rock Source
Operations Prohibited (See H-140.1 in Purchaser Contract)	Reconstruction	Survey Monument
Timing Restriction Area	Existing Road	Stream Type
DNR Managed Lands	County Road	
County Boundary	External Skid Trails	
Public Land Survey Townships		



TIMBER NOTICE OF SALE

SALE NAME: RUE 32

AGREEMENT NO: 30-102758

AUCTION: August 25, 2022 starting at 10:00 a.m., **COUNTY:** Pacific
Pacific Cascade Region Office, Castle Rock, WA

SALE LOCATION: Sale located approximately 7 miles southwest of Menlo

PRODUCTS SOLD AND SALE AREA: All timber, except trees marked with blue paint, trees bound out by yellow "Leave Tree Area" tags, all down timber existing 5 years prior to the day of sale or 60 inches or greater bounded by the following:

Unit 1: White "Timber Sales Boundary" tags, M-5000, M-4200, B-Line and reprod.

Unit 2: White "Timber Sales Boundary" tags, B-1000, B-1700 and reprod.

All forest products above located on part(s) of Sections 29 and 32 all in Township 13 North, Range 8 West, W.M., containing 34 acres, more or less.

CERTIFICATION: This sale is certified under the Sustainable Forestry Initiative® program Standard (cert no: PwC-SFIFM-513)

ESTIMATED SALE VOLUMES AND QUALITY:

Species	Avg Ring DBH	Ring Count	Total MBF	MBF by Grade								
				1P	2P	3P	SM	1S	2S	3S	4S	UT
Hemlock	15.3		893						223	534	118	19
Douglas fir	16.7		163						40	100	22	1
Silver fir	17.9		33						11	18	6	
Red alder	15		28						6	11	8	4
Redcedar	21.6		6							3	2	
Sale Total			1,123									

MINIMUM BID: \$246,000.00 **BID METHOD:** Sealed Bids

PERFORMANCE SECURITY: \$49,200.00 **SALE TYPE:** Lump Sum

EXPIRATION DATE: October 31, 2024 **ALLOCATION:** Export Restricted

BID DEPOSIT: \$24,600.00 or Bid Bond. Said deposit shall constitute an opening bid at the appraised price.

HARVEST METHOD: Shovel, Cable, and Cable-Assist. This sale is estimated to be 40% ground based harvest and 60% cable based harvest systems. Ground-based yarding is restricted to sustained slopes of 45% or less. For additional harvest requirements, refer to the H-140 clause in the contract.



TIMBER NOTICE OF SALE

ROADS: 6.00 stations of optional construction. 8.60 stations of optional reconstruction. 474.47 stations of required prehaul maintenance. Rock used in accordance with the quantities on the ROCK LIST may be obtained from the Crushed Rock and Pit Run Stockpiles located in the B-1321 Quarry (Sec 30, T13N R8W W.M) at no charge to the purchaser. For additional information see Road Plan 6-3. Rock used in accordance with the quantities on the ROCK LIST may be obtained from any commercial source at the Purchaser's expense. Rock sources are subject to written approval by the Contract Administrator before their use. For additional information see Road Plan 6-5. Purchaser shall conduct rock source development in accordance with Rock Source Development Plan. See Road Plan 6-10 for additional information. Road construction will not be permitted from October 1 to April 30 unless authorized in writing by the Contract Administrator. Road construction and reconstruction will be restricted from October 1 to April 30. See Road Plan 1-25 for additional information.

Marbled Murrelet timing restrictions are applied to P-Line road, stations 54+23 (at junction with P-1200) to 102+18 (at junction with P-1600). Any road work, right-of-way timber falling and yarding, rock pit operations, or heavy equipment operation is not allowed from two hours before official sunset to two hours after official sunrise from April 1 through September 23. This restriction does not apply to hauling timber, rock or equipment. See Road Plan 1-27 and Contract H-142 for additional information.

ACREAGE DETERMINATION

CRUISE METHOD: The sale acres were determined by GPS. The sale area was cruised using a variable plot cruise method

FEES: \$19,091.00 is due on day of sale. \$9.00 per MBF is due upon removal. These are in addition to the bid price.

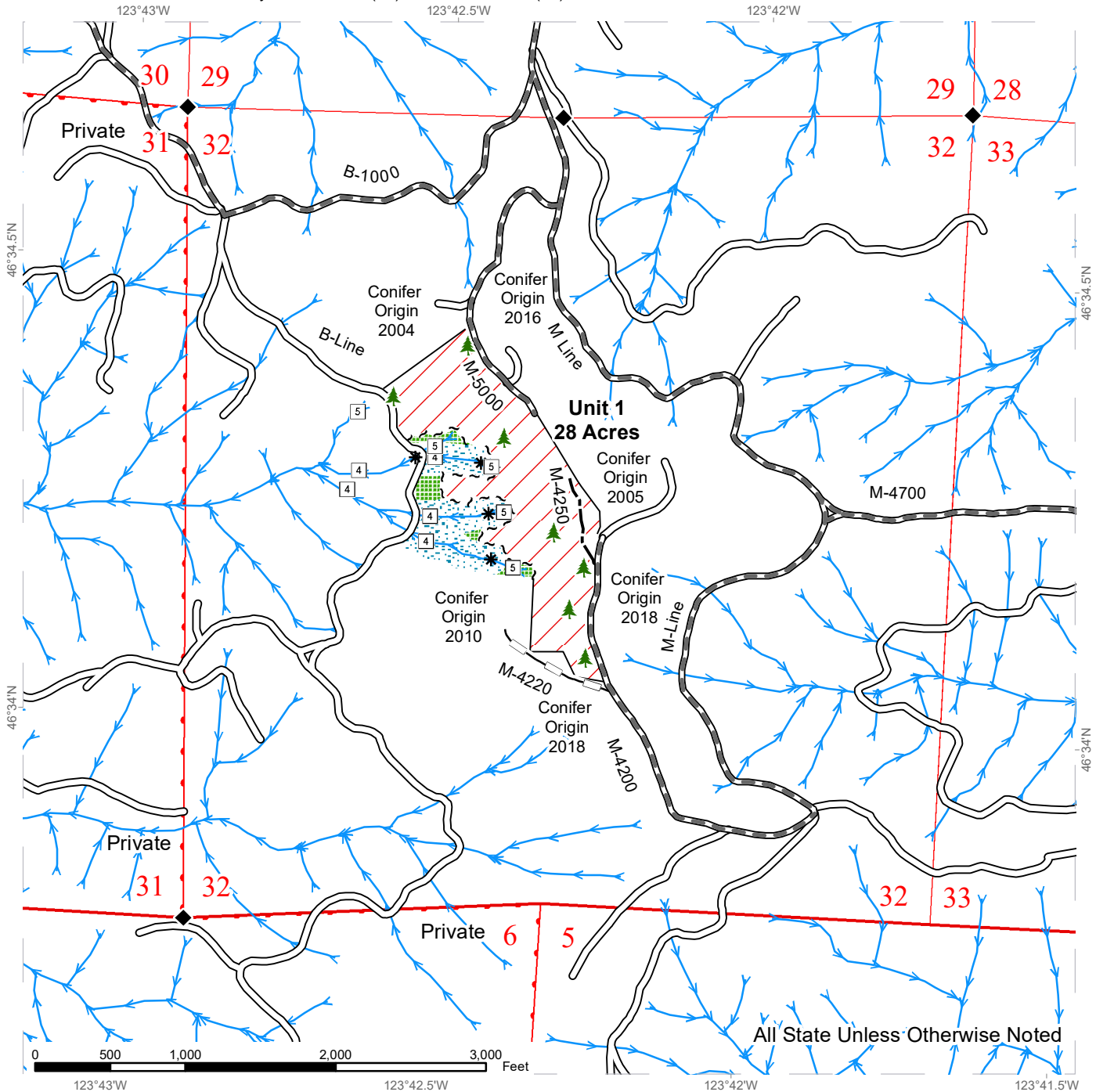
SPECIAL REMARKS: This sale has approximately 28 MBF of High Quality 2 saw DF, 55 MBF of High Quality 3 saw DF, see cruise for details.

Gate on B-1321 at station 1+16 shall be kept closed and locked except during periods of haul. See Road Plan 7-70 for additional information.

TIMBER SALE MAP

SALE NAME: RUE 32
AGREEMENT #: 30-102758
TOWNSHIP(S): T13R8W
TRUST(S): University - Transferred (05); Common School (03)

REGION: Pacific Cascade Region
COUNTY(S): Pacific
ELEVATION RGE: 1236-1817



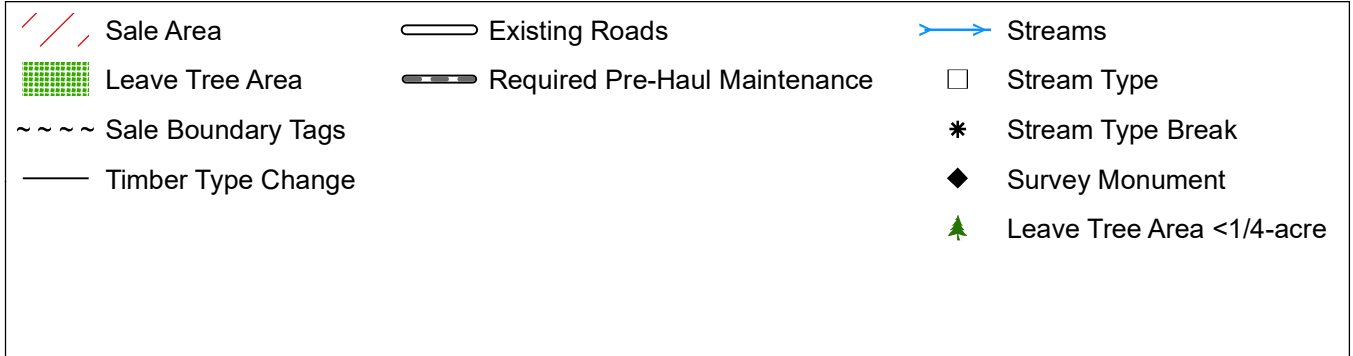
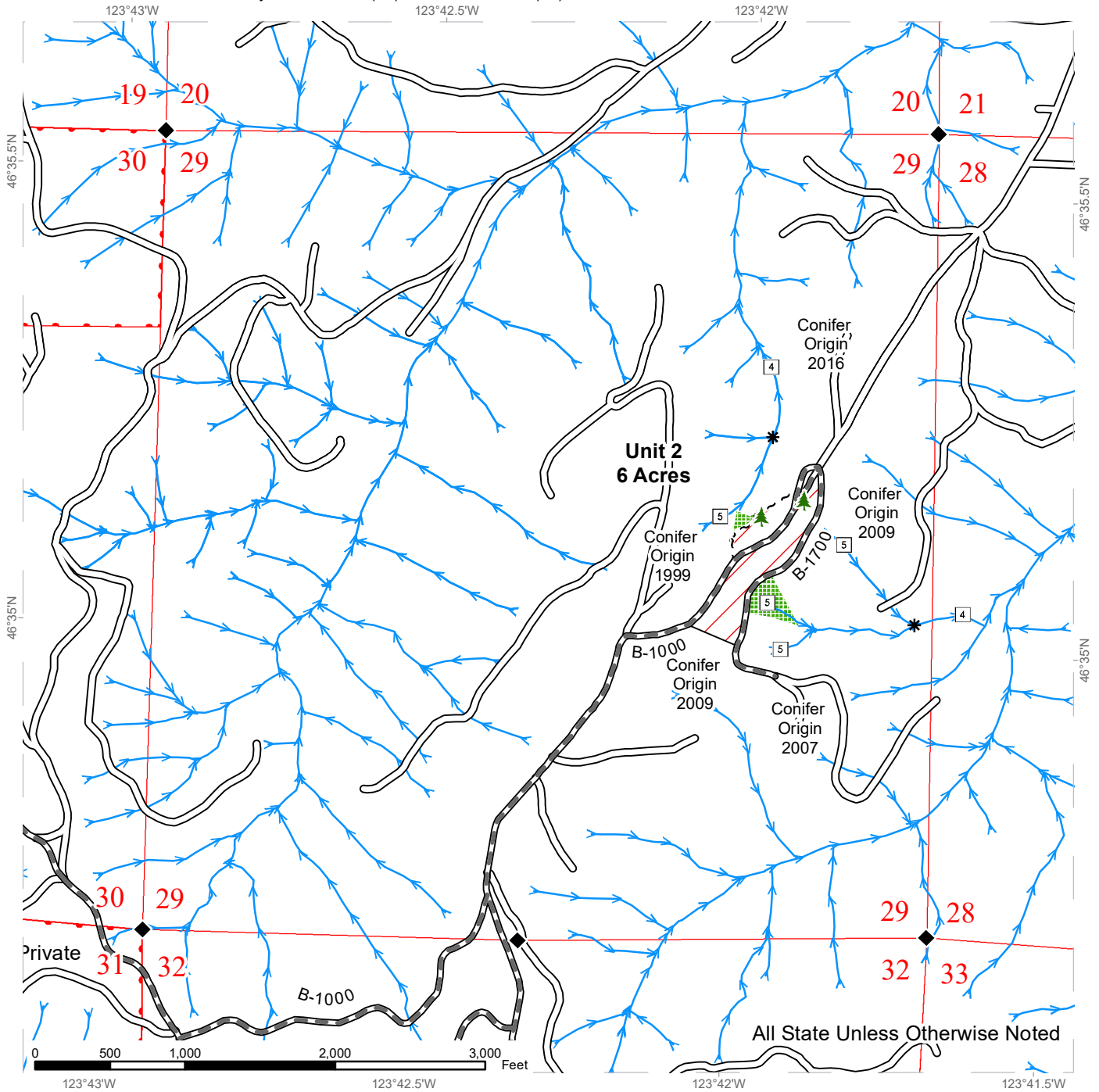
Sale Area	Existing Roads	Streams
Leave Tree Area	Required Pre-Haul Maintenance	Stream Type
Riparian Mgt Zone	Optional Construction	Stream Type Break
Sale Boundary Tags	Optional Reconstruction	Survey Monument
Timber Type Change		Leave Tree Area <1/4-acre



TIMBER SALE MAP

SALE NAME: RUE 32
AGREEMENT #: 30-102758
TOWNSHIP(S): T13R8W
TRUST(S): University - Transferred (05); Common School (03)

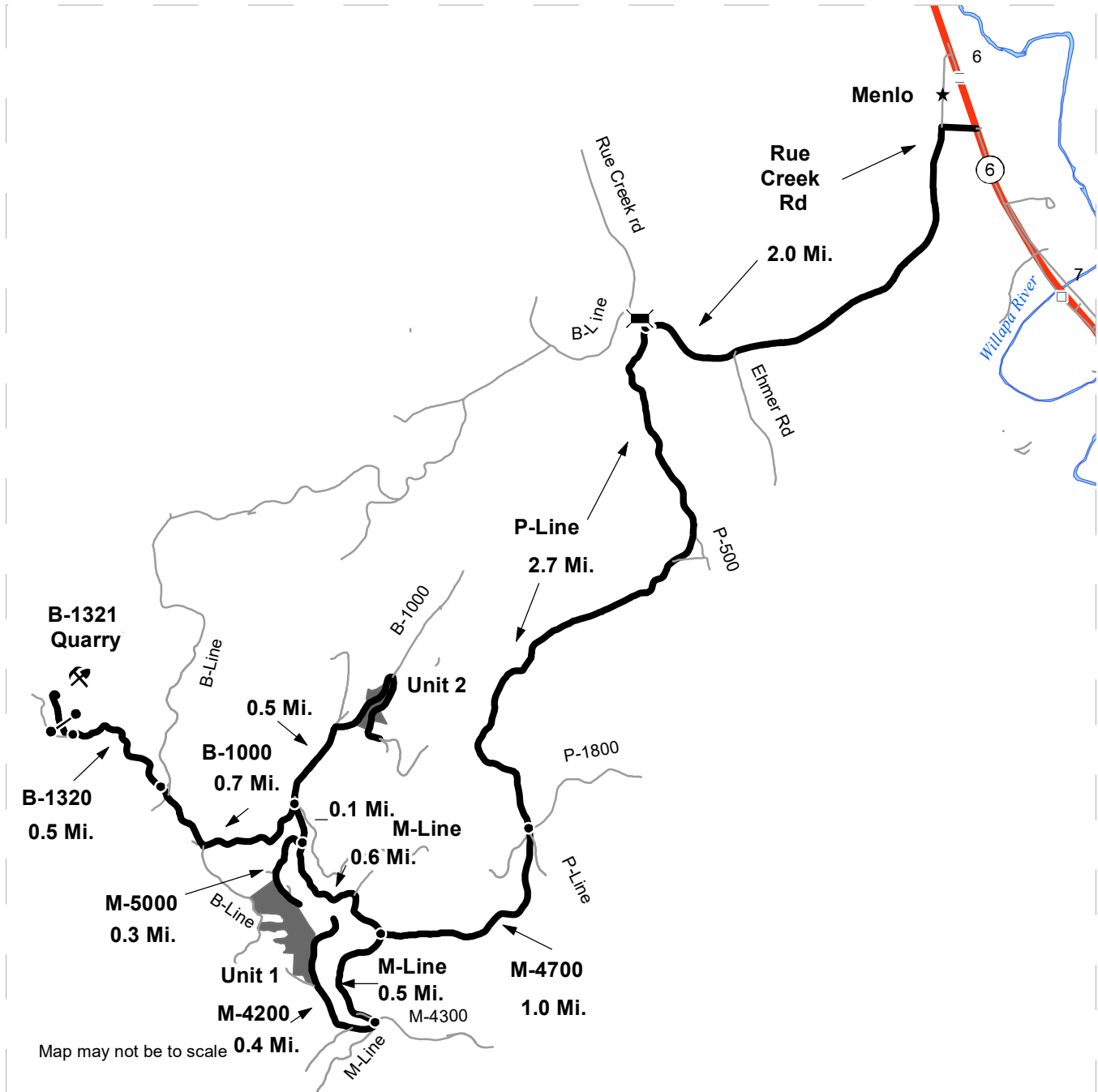
REGION: Pacific Cascade Region
COUNTY(S): Pacific
ELEVATION RGE: 1236-1817



DRIVING MAP

SALE NAME: RUE 32
AGREEMENT#: 30-102758
TOWNSHIP(S): T13R8W
TRUST(S): University - Transferred (5)

REGION: Pacific Cascade Region
COUNTY(S): Pacific
ELEVATION RGE: 1236-1817



- Timber Sale Unit
- Haul Route
- Other Road
- Milepost Markers
- Bridge
- Distance Indicator
- Town
- Gate (PCP 1-1)
- Rock Pit

DRIVING DIRECTIONS:

From SR 6 in town of Menlo. Turn west onto Rue Creek County Road.
 Continue 2 miles on county road.
 Turn left onto P-Line and continue 2.7 miles to M-4700.
 Continue 1.0 miles on M-4700 to M-Line.
 Continue 0.6 miles on M-Line to M-5000.
 To Unit 1: Turn left on M-5000 for 0.3 Miles to Unit.
 To Unit 2: Continue on M-Line for 0.1 miles to B-1000.
 Continue straight on B-1000 for 0.5 miles to Unit 2.

The B-1321 Quarry is approximately 1.2 miles from the M-Line/B-1000 junction.



**State of Washington
Department of Natural Resources**

SEALED BID FORM

Sale Name _____ Agreement Number _____

_____ hereby submits the following bid for timber.
(Print full, legal company name)

(Street address, City, State, Zip Code)

(Phone Number)

Lump Sum Bid (Not Including Fees) \$ _____ **For Total Sale**

Weight Scale Sale Bid (Not Including Fees) \$ _____ / **Ton**

Scribner Scale Sale Bid (Not Including Fees) \$ _____ / **MBF For Biddable Species**

BID DEPOSIT

Bid Deposit Amount: \$ _____

Bid Deposit Type:

- Cash, certified check, cashiers check, or money order
 Per Sale Bid Bond
 Statewide Bid Bond, Number _____

Within 30 days of confirmation date the successful bidder agrees to furnish Performance Security acceptable to the State in the amount specified on the Notice of Sale. Performance Security must guarantee performance of all provisions of the contract and payment of any damages caused by operations under the contract or resulting from the successful bidders noncompliance with any rule or law.

Bidder's Warranty and Bid Signature

By signing and submitting this bid as an offer to purchase forest products from the State, the Bidder hereby warrants to the State that they have had an opportunity to fully inspect the sale area and the forest products being sold. Bidder further warrants to the State that they enter this bid based upon their own judgments of the value of the forest products, formed after their own examination and inspection of both the timber sale area and the forest products being sold. Bidder also warrants to the State that they enter this bid without any reliance upon the volume estimates, acreage, appraisals, pre-bid documentation, or any other representation by the Washington State Department of Natural Resources.

_____ Date _____
(Signature of Authorized Representative submitting this bid)

(Print name and title of Authorized Representative submitting this bid)

Note: all sales are subject to confirmation by the Commissioner of Public Lands (Refer 79.15.120)

Instructions For Completing Sealed Bid Form

All bids submitted for the purchase of forest products being sold by the Washington State Department of Natural Resources must have an original signature on behalf of the person or entity submitting the bid, and must be on the form provided in this booklet or a photocopy thereof. The DNR will not accept bids that are not signed, and will not accept bids that are not on the current, approved bid form. All appropriate blanks on bid form must be completed including the bid bond number if the bidder is relying upon a bid bond for bid deposit.

For more specific information, contact the appropriate region office.

In-Person Bids

- A. Sealed bids must be in auction box before 10:00 a.m. on the day of auction at the location specified in the Timber Notice of Sale.
 - B. Sealed bids must be submitted in an envelope with the name of the sale, the bidder's name and the contract number clearly written on the outside of the envelope. The full legal name and business address of the bidder must be inserted where indicated on the form, and must be on the bid bond and timber sale contract. The bid form must be signed by an authorized representative. When a bidder has more than one person authorized to bid, documentation of those persons with signature authority for bidding must accompany the bid or be on file at the region office. Sealed bid envelopes are available at all region offices. One bid per envelope.
 - C. Sealed bid envelopes **must** contain a completed bid form and a bid deposit.
 - D. Sealed bid envelopes **may** contain a check for the Initial Deposit amount and a check for fees.
-

Mailed Bids

- A. Bids that are mailed are required to have printed on the outside: "DO NOT OPEN UNTIL SALE DATE. SEALED BID ENCLOSED". The sealed bid envelope(s) will be enclosed inside the mailed-in envelope. Mailed bids must be submitted in an envelope with the name of the sale, the bidder's name and the agreement number clearly written on the outside of the envelope. The full legal name and business address of the bidder must be inserted where indicated on the form, and must be the same on the bid bond and timber sale contract. The Sealed Bid Form must be signed by an authorized representative. When a bidder has more than one person authorized to bid, documentation of those persons with signature authority for bidding must accompany the bid or be on file at the region office. Mail-in envelopes are available at all region offices. One bid per mailed-in envelope.
 - B. Bids that are mailed will be accepted up to 4:30 p.m. the last business day before the auction by the region office in which the sale is located. Bidders assume the risk for the method of delivery. The DNR assumes no responsibility for any delays caused by any delivery service.
 - C. Sealed bid envelopes **must** contain a completed bid form and a bid deposit.
 - D. Sealed bid envelopes **may** contain a check for the Initial Deposit amount and a check for fees.
-

Initial Deposit:

Lump Sum Sales - Initial Deposit must equal 10% of the total bid submitted.
(25% if the bidder is a defaulter as defined under WAC 332-140-300)

Weight Scale Sales - Initial Deposit must equal 10% of the bid per ton multiplied by the total sale estimated tonnage. (25% if the bidder is a defaulter as defined under WAC 332-140-300)

Scribner MBF Scale Sales - Initial Deposit must equal 10% of the bid per MBF multiplied by the total sale MBF. (25% if the bidder is a defaulter as defined under WAC 332-140-300)

**State of Washington
Department of Natural resources**

STATEWIDE BID BOND

Bond Number _____

_____ of _____,
(Principal's Name) (City, State)

hereinafter called PRINCIPAL, and _____ hereinafter called
SURETY,

a corporation organized under the laws of the State of _____, and authorized to transact surety business in the State of Washington, as SURETY, are held and firmly bound jointly and severally to the State of Washington, Department of Natural Resources, hereinafter called the STATE, in the sum of \$150,000.00 Dollars, lawful money of the United States of America. The PRINCIPAL binds itself, its heirs, executors, administrators, successors, and assigns, and the SURETY binds itself, its successors, and assigns, all jointly and severally.

This bond shall be governed by the laws of the State of Washington. In the event of a lawsuit involving this bond, a venue shall be proper only in Thurston County Superior Court.

Signed, sealed and dated this _____ day of _____, _____ .
(month) (year)

This statewide bid bond may be used for bidding between the following dates:

Starting:

Ending:

It Is Hereby Understood and Agreed:

If PRINCIPAL is an apparent high bidder, PRINCIPAL shall before 4:30 p.m ., on day of sale, pay to the STATE the amount of the initial deposit in the form of a certified check, cashier's check, bank draft, cash or money order, then this agreement shall be void for the sale on which the payment is made; otherwise, it will remain in force.

SURETY will make payment to the STATE within ten days after demand by the STATE if the PRINCIPAL shall fail to make timely payment as described above.

The SURETY may cancel this bond by sending a written notice to the STATE, not less than forty-five days before a cancellation date; liability shall terminate as to acts or omissions of the PRINCIPAL that occur after the cancellation date.

The PRINCIPAL and the SURETY executed this bond on the date first mentioned.

Principal: (Above named)

Signature: _____

Name: _____

Title: _____

Address: _____

City: _____
State & Zip Code

Surety: (Above named)

Signature: _____

Name: _____

Title: _____

Address: _____

City: _____
State & Zip Code

Surety: (Local Office of Authorized agent)

Signature: _____

Name: _____

Title: _____

Address: _____

City: _____
State & Zip Code

Notary or Company Seal in Space Above

Instructions for Completing Timber Sale Statewide Bid Bond

- A. This form is authorized for use as bid guaranty to qualify for bidding on Washington State Department of Natural Resources timber sales.
- B. The Statewide Bid Bond may be used as bid guaranty on more than one timber sale.
- C. The full legal name and business address of the PRINCIPAL must be inserted where indicated and must be the same as will appear on the bidding record and timber sale contract. The bond must be signed by an authorized person. Additionally, the name must be typed or printed below the signature and title must be shown.
- D. The full legal name and business address of the SURETY must be inserted where indicated. The bond must be signed by an authorized person. Additionally, the name must be typed or printed below the signature and the title must be shown.
- E. If the SURETY does not have a Washington State office or resident agent, but is authorized to transact surety business in the State of Washington as SURETY, it may leave this signature block blank.
- F. This form must be received by the Department of Natural Resources, Product Sales & Leasing Division, PO BOX 47016, Olympia, Washington, 98504-7016, ten days in advance of the auction.
- G. **The State reserves the right to reject *incomplete or incorrect* bid bond forms, making such forms unacceptable as bid guaranty.**

**State of Washington
Department of Natural Resources**

Timber Sale Per Sale Bid Bond

Bond Number _____

_____ of _____, hereinafter called PRINCIPAL, and _____, hereinafter called SURETY, a corporation organized under the laws of the State of _____ and authorized to transact surety business in the State of Washington, as SURETY, are held and firmly bound jointly and severally to the State of Washington, Department of Natural Resources, hereinafter called the STATE, in the sum of \$ _____ Dollars, lawful money of the United States of America. The PRINCIPAL binds itself, its heirs, executors, administrators, successors, and assigns, and the SURETY binds itself, its successors, and assigns, all jointly and severally.

This bond shall be governed by the laws of the State of Washington. In the event of a lawsuit involving this bond, venue shall be proper only in Thurston County Superior Court.

Signed, sealed, and dated this _____ day of _____, 20 _____.

BID IDENTIFICATION:

SALES NAME(S)	REQUIRED DEPOSIT	AGREEMENT NUMBER(S)

DATE OF BID: _____

It Is Hereby Understood and Agreed:

If PRINCIPAL is the high bidder on the sale(s) identified above and, within ten (10) days of the day of sale, transmits cash, certified check, cashier's check, bank draft or money order, payable to the STATE, in the amount of the bid guaranty required by the terms of the Notice of Sale, *then* this obligation shall be void; *otherwise*, it shall remain in force.

SURETY will make payment to the STATE within ten (10) days after demand by the STATE whenever the PRINCIPAL shall fail to make timely payment as described above.

IN WITNESS WHEREOF: the PRINCIPAL and the SURETY have caused this bond to be executed on the date first mentioned.

SECOND OFFICER:

Signature: _____

Name: _____

Title: _____

PRINCIPAL: (Above Named)

Signature: _____

Name: _____

Title: _____

SURETY: (Local Office of Authorized Agent)

Signature: _____

Name: _____

Title: _____

Address: _____

City: _____

State & Zip: _____

SURETY: (Above Named)

Signature: _____

Name: _____

Title: _____

Address: _____

City: _____

State & Zip _____

NOTARY OR COMPANY SEAL IN THE SPACE ABOVE

Instructions for Completing Timber Sale Per Sale(s) Bid Bond

- A. This form is authorized for use as bid guaranty to qualify for bidding on Washington State Department of Natural Resources timber sales.
- B. The Timber Sale Per Sale Bid Bond may be used as bid guaranty on more than one timber sale auction held the same date at the same location.
- C. The full legal name and business address of the PRINCIPAL must be the same as will appear on the bidding record and timber sale contract. The bond must be signed by an authorized person, the name typed or printed, and title shown. If PRINCIPAL is a corporation, a second officer must sign in the space to the left of the signature of the officer executing for the PRINCIPAL.
- D. The full legal name and business address of the SURETY must be inserted where indicated. The bond must be signed by an authorized person. Additionally, the name must be typed or printed below the signature and the title must be shown. If this person is not an officer of the corporation, evidence of authority must be submitted.
- E. If the SURETY does not have a Washington State office or resident agent, but is authorized to transact surety business in the State of Washington as Surety, it may leave the local office signature block blank.
- F. The date of the bid bond must not be later than the auction date.
- G. **The State reserves the right to reject incomplete or *incorrect* bid bond forms, making such forms unacceptable as guaranty.**

STATE OF WASHINGTON
DEPARTMENT OF NATURAL RESOURCES

LOG SORT SEALED BID FORM

Sale Name _____ Agreement Number _____ Date _____

_____ hereby submits the following bid for delivered logs.
(Print Company Name)

_____ Telephone Number _____
(Print Name Authorized Company Representative) (Contact for bid result notification)

(Street Address)

(City, State and Zip)

Agreement Number	Sort Number	<u>Delivered Logs Bid Amount</u> (fill in one only)	
		\$ /MBF	\$ /TON

Bid Deposit Amount \$ _____

- Bid Deposit Type:**
- Cash, Certified Check, Cashiers Check, or Money Order
 - Per Sale Bid Bond
 - Statewide Bid Bond, Number _____

The successful bidder agrees to furnish payment security acceptable to the State in the amount as described in clause P-041 of the Purchaser’s contract prior to log delivery and at a date to be determined by the State.

Bidder’s Warranty and Bid Signature

By signing and submitting this bid as offer to purchase forest products from the State, the Bidder hereby warrants to the State that they have had an opportunity to fully inspect the sale area and the forest products being sold. Bidder further warrants to the State that they enter this bid based solely upon their own judgment of the value of the forest products, formed after their own examination and inspection of both the timber sale area and the forest products being sold. Bidder also warrants to the State that they enter this bid without any reliance upon the volume estimates, acreage estimates, appraisals, pre-bid documentation, or any other representation by the State Department of Natural Resources.

(Signature of Authorized Representative submitting this bid)

(Date of Signature)

(Print name and title of Authorized Representative submitting this bid)

NOTES: A separate bid form is required for each log sort bid and must be delivered in a separate envelope. Photocopies of this bid form may be used. Each photocopy must have original signatures. Final contract award is contingent upon the State’s haul cost analysis. Actual haul route may vary and is subject to change at the State’s discretion. All sales are subject to confirmation by the Commissioner of Public Lands as per RCW 79.15.100.

LOG SORT SEALED BID SUPPLEMENTAL INFORMATION FORM_____
(Print Company Name)_____
(Sale Name)_____
(Agreement Number)_____
(Sort Number)_____
(email: optional for DNR production report distribution)**Log Manufacturing Specifications:****Sawlog and Peeler sorts:** Enter at least one preferred log length including trim for each log length range below.**Pole sorts (Distribution):** Enter three or more lengths. Attach preferred manufacturing information.**Pole sorts (Transmission):** Enter six or more lengths. Attach preferred manufacturing information.**Tonnage sorts:** See bid form instructions for required log lengths. Enter additional custom lengths as desired.

Log Length Ranges	Bidder's Preferred Log Lengths
16 ft. through 20 ft.	
22 ft. through 30 ft.	
32 ft. through 40 ft.	
Distribution Poles – 35 ft. through 55 ft.	
Transmission Poles – 60 ft.+	

Log Delivery Information:**1) Designate the point of delivery and address (must be a street address)**_____
(Location Name)_____
(Street Address)_____
(City, State and Zip)**2) Designate the state approved Scaling and Weighing facilities closest to the point of delivery as needed.****Scaling Location Information****Weighing Location Information**_____
(Scaling Location Name)_____
(Weighing Location Name)_____
(Third Party Scaling Organization)_____
(Weighing Location Owner)_____
(Scaling Location Street Address)_____
(Weighing Location Street Address)_____
(Scaling Location City, State and Zip)_____
(Weighing Location City, State and Zip)

Final contract award is contingent upon the State's haul cost analysis. Actual haul route may vary and is subject to change at the State's discretion. Additional terms or conditions requested by the bidder on or attached to the Log Sort Sealed Bid or Supplemental Information Forms are informational only and non-binding.

Instructions for Completing the Log Sort Sealed Bid and Supplemental Information Forms.

All bids submitted for the purchase of forest products being sold by the Washington State Department of Natural Resources must have an original signature on behalf of the person or entity submitting the bid, and must be on the form(s) provided in this booklet or a photocopy thereof. The DNR will not accept bids that are not signed, and will not accept bids that are not on the current, approved bid form. All appropriate blanks including Agreement Number, Sort Number, Bid amount (per mbf or ton as appropriate for the sort), Bid deposit amount and type. Signatures and date on bid form must be completed including the bid bond number if bidder is relying upon a bid bond for bid deposit.

Bids shall not be accepted if a completed '**Log Sort Sealed Bid Supplemental Information Form**' is not included with the approved '**Log Sort Sealed Bid Form**'.

Required log lengths for tonnage sorts: Preferred log lengths for tonnage sawlog sorts shall include the following plus any additional lengths identified on the Bid Supplemental Information form:

Species Type	Preferred Lengths
Conifer Sorts	16', 20', 24', 26', 32', 40'
Hardwood Sorts	18', 20', 26', 28', 30', 36', 38', 40'

For more specific information, contact the appropriate region office.

In-Person Bids

- A. Sealed bids must be in auction box or auction envelope before 10:00 a.m. on the day of sale at the location specified in the notice of sale.
- B. Sealed bids must be submitted in an envelope with the name of the sale, the bidder's name and the contract agreement number clearly written on the outside of the envelope. The full legal name and business address of the bidder must be inserted where indicated on the form, and must be the same as the name on the bid bond and timber sale contract. The bid form must be signed by an authorized person. When a bidder has more than one person authorized to bid, then documentation of those persons with signature authority for bidding must accompany the bid or be on file at the region office. Sealed bid envelopes are available at all region offices. One bid per envelope.
- C. Sealed bid envelopes must contain the following:
 1. A completed '**Log Sort Sealed Bid Form**';
 2. A completed '**Supplemental Information Form**' and;
 3. A bid deposit

Mailed Bids

- A. Mail-in bid envelopes are required to have printed on the outside: "DO NOT OPEN UNTIL SALE DATE. SEALED BID ENCLOSED." The sealed bid envelope(s) will be enclosed inside the mailed-in envelope. Mailed bids must be submitted in an envelope with the name of the sale, the bidder's name and the agreement number clearly written on the outside of the envelope. The full legal name and business address of the bidder must be inserted where indicated on the form, and must be the same on the bid bond and timber sale contract. The bid form must be signed by an authorized person. When a bidder has more than one person authorized to bid, then documentation of those persons with signature authority for bidding must accompany the bid or be on file at the region office. Mail-in envelopes are available at all region offices. One bid per mailed-in envelope.
- B. Mail-in or otherwise delivered bids will be accepted up to 4:30 p.m. the last business day before the auction by the region office in which the sale is located. Bidders assume the risk for the method of delivery they chose. The DNR assumes no responsibility for any delays caused by any delivery service.
- C. Sealed bid envelopes must contain the following:
 1. A completed '**Log Sort Sealed Bid Form**';
 2. A completed '**Log Sort Sealed Bid Supplemental Information Form**' and;
 3. A bid deposit

Department of Natural Resources Region Offices

Olympia Headquarters
 1111 Washington St SE
 MS 47000
 Olympia, WA 98504-7000
 (360) 902-1000
www.dnr.wa.gov

Product Sales & Leasing Division

1111 Washington St SE
 MS 47014
 Olympia, WA 98504-7014
 (360) 902-1600

South Puget Sound Region
 950 Fairman Ave N
 Enumclaw, WA 98022-9282
 (360) 825-1631

Pacific Cascade Region

601 Bond Road
 PO Box 280
 Castle Rock, WA 98611-0280
 (360) 577-2025

Southeast Region

713 Bowers Road
 Ellensburg, WA 98926-9301
 (509) 925-8510

Northwest Region

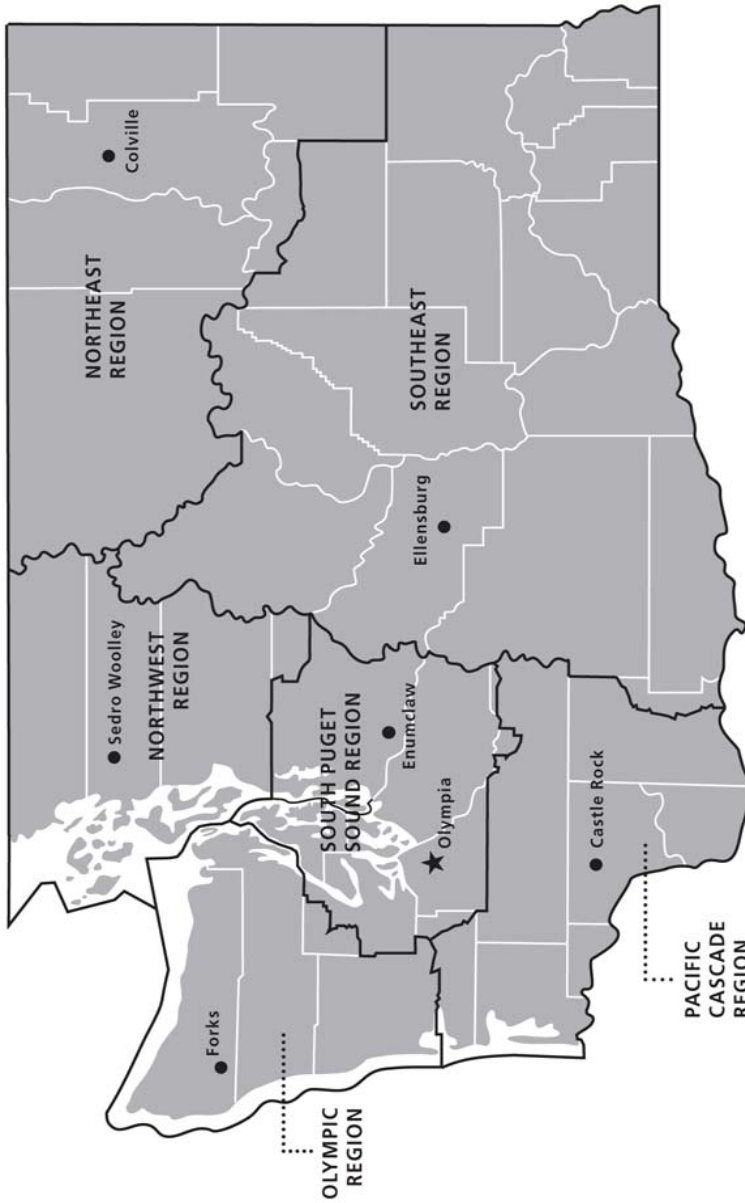
919 N Township St
 Sedro Woolley,
 WA 98284-9384
 (360) 856-3500

Olympic Region





411 Tillicum Lane
 Forks, WA 98331-9271
 (360) 374-2800

Northeast Region

225 S Silke Road
 PO Box 190
 Colville, WA 99114-0190
 (509) 684-7474



DNR REGIONS

-  DNR Region Boundaries
-  County Boundaries
-  DNR Region Office
-  Olympia Headquarters



WASHINGTON STATE DEPT OF
NATURAL RESOURCES



For more information about how public lands are managed visit DNR's web page at www.dnr.wa.gov

Fire, Burn Ban Information and Region Offices
 Toll Free: 1-800-527-3305 General TTY: 7-1-1





WASHINGTON STATE DEPT OF
**NATURAL
RESOURCES**

1111 WASHINGTON ST SE
MS 47014
OLYMPIA WA 98504-7014

www.dnr.wa.gov

For alternate formats
of this document,
Call (360) 902-1000
TRS: 7-1-1

PRINTED IN THE USA ON RECYCLED PAPER

