

State of Washington

Department of Natural Resources

Peter Goldmark, Commissioner of Public Lands

TO: Members of the Board of Natural Resources

FROM: Product Sales and Leasing Division

SUBJECT: Timber Sales Packet to be Presented at the
April 2014 Board Meeting

Attached is a Timber Sale Packet scheduled for auction the week of May 27 – 29, 2014. This packet will be presented to the Board of Natural Resources at the April 1, 2014 Board Meeting.

SUMMARY OF PROPOSED BOARD SALES

MAY 2014

FY14

No.	County	Region	Agree #	FSC		Sale Name	Species	Acres	Harvest Type	Volume MBF/Acre	Value/MBF	Total MBF	Total Minimum Bid Value
				∞	Trust								
1	Clallam	OLY	88331	∞	03-52%, 07-48%	BOUNDARY BRIDGE	WW-65%, DF-16%, RC-13%, RA-6%	135	Variable Retention	38	\$238	5,121	\$1,219,000
2	Cowlitz	PC	89526		03-42%, 04-58%	SADDLE BRONC	WW-57%, DF-42%, RA-1%	260	Variable Retention-73% Commercial Thin-27%	25	\$284	6,520	\$1,850,000
3	Cowlitz	PC	90691		01-30%, 03-40%, 10-30%	HI HO SILVA	DF-65%, WW-35%	295	Variable Retention	40	\$303	11,823	\$3,579,000
4	Jefferson	OLY	90920		03-100%	SNAP HILL THIN	WW-57%, DF-38%, RA-4%, RA-1%	296	Variable Density-99% Variable Retention-1%	10	\$177	2,987	\$529,000
5	Lewis	SPS	89213	∞	01-13%, 03-87%	ALDERSIDE	DF-45%, WW-30%, RA-25%	135	Variable Retention	32	\$230	4,317	\$992,000
6	Mason	SPS	89468	∞	01-100%	SHERBET	DF-89%, WW-7%, LP-4%	54	Variable Retention	24	\$302	1,270	\$384,000
7	Mason	SPS	89572		01-9928%, 07-0.2%	COLLAR	DF-84%, RC-10%, WW-5%, RA-1%	93	Variable Retention	28	\$351	2,577	\$905,000
8	Pend Oreille	NE	90631		06-100%	SANDWICH CREEK	DF/WL-62%, WW-24%, LP-7%, RC-4%, PP-3%	274	Variable Retention-52% Commercial Thin-48%	14	\$174	3,776	\$658,000
9	Skagit	NW	89556		01-65%, 10-35%	TRIO SORTS	WW-33%, DF-27%, RC-22%, RA-18%	61	Variable Retention	35	\$706	2,134	\$1,506,568
10	Skagit	NW	90095		01-19%, 04-81%	FREYDIS	WW-48%, DF-38%, RA-8%, RC-6%	127	Variable Retention	35	\$283	4,421	\$1,253,000
11	Skagit / Snohomish	NW	90096		01-88%, 03-12%	DOLLY MADISON	WW-60%, DF-36%, RC-2%, RA-2%	101	Variable Retention	38	\$286	3,857	\$1,102,000
12	Skagit	NW	90666		01-46%, 03-54%	CIERVO	DF-61%, WW-36%, RC-3%	47	Variable Retention	67	\$333	3,139	\$1,046,000
13	Snohomish	NW	89860		01-42%, 03-58%	FOZZIE	WW-84%, DF-13%, RC-3%	95	Variable Retention	41	\$224	3,848	\$863,000
14	Snohomish	NW	90079		01-100%	TOTTER	WW-49%, DF-32%, RA-14%, RC-5%	93	Variable Retention	46	\$307	4,242	\$1,304,000
15	Thurston	PC	87472	∞	01-61%, 42-39%	NEEDLE	DF-86%, WW-12%, RA-1%, RC-1%	47	Variable Retention	24	\$367	1,140	\$418,000
16	Wahkiakum	PC	90635		01-98%, 03-2%	COUNTY LINER SORTS	DF-94%, WW-4%, RC-2%	77	Variable Retention	53	\$643	4,090	\$2,629,170
Totals								2,190		30	\$310	65,262	\$20,237,738

Trust Codes:

- 01 = State Forest Board Transfer
- 02 = State Forest Board Purchase
- 03 = Common School & Indemnity
- 04 = Agricultural School
- 05 = University - Transferred
- 06 = C.E.P. & R.L.
- 07 = Capitol Building
- 08 = Normal School
- 09 = Escheat
- 10 = Scientific School
- 11 = University - Original
- 12 = Community College Forest Reserve

Species Codes:

- 38 = Washington State University
- 41 = University Repayment
- 42 = Forest Board Repayment
- 77 = Water Pollution Control
- DF= Douglas-fir
- RA= Red alder
- RC= Western red cedar
- WW= White Woods (hemlock and true firs)
- WL= Western larch
- PP= Ponderosa pine
- LP= Lodgepole pine

∞ If marked, all or part of this sale is certified under Forest Stewardship Council Certificate No. BV-FM/COC-080501

Note: Contract harvest sort sales above list the total minimum bid as delivered values, not stumpage. The net or stumpage value will be realized after the harvesting costs are paid out.

SEPA SUMMARY OF PROPOSED BOARD SALES

MAY 2014

FY14

No.	County	Agreement #	Sale Name	Acres	Threshold Determination		ADDM	SEPA Comments
					DNS	MDNS		
1	Clallam	88331	BOUNDARY BRIDGE	135		X		
2	Cowlitz	89526	SADDLE BRONC	260		X		
3	Cowlitz	90691	HI HO SILVA	295		X		
4	Jefferson	90920	SNAP HILL THIN	296		X		
5	Lewis	89213	ALDERSIDE	135	X			
6	Mason	89468	SHERBET	54		X		
7	Mason	89572	COLLAR	93		X		
8	Pend Oreille	90631	SANDWICH CREEK	274		X		
9	Skagit	89556	TRIO SORTS	61		X		
10	Skagit	90095	FREYDIS	127		X		
11	Skagit / Snohomish	90096	DOLLY MADISON	101		X		
12	Skagit	90666	CIERVO	47		X		
13	Snohomish	89860	FOZZIE	95		X		
14	Snohomish	90079	TOTTER	93		X		
15	Thurston	87472	NEEDLE	47		X		
16	Wahkiakum	90635	COUNTY LINER SORTS	77		X		

* ALL DOCUMENTS ARE AVAILABLE TO THE BOARD AND THE PUBLIC FOR REVIEW

TIMBER NOTICE OF SALE

SALE NAME: BOUNDARY BRIDGE

AGREEMENT NO: 30-088331

AUCTION: May 28, 2014 starting at 10:00 a.m.,
Olympic Region Office, Forks, WA

COUNTY: Clallam

SALE LOCATION: Sale located approximately 6 miles southwest of Joyce, Washington

**PRODUCTS SOLD
AND SALE AREA:**

All timber, except trees banded with blue paint or bounded out by Leave Tree Area Tags, bounded by Timber Sale Boundary Tags in Unit 1; all timber, except trees banded with blue paint, bounded by Timber Sale Boundary Tags in Unit 2; all timber, except trees banded with blue paint, bounded by Timber Sale Boundary Tags and a property line (marked with Timber Sale Boundary Tags) in Unit 3; all timber, except trees marked with blue paint or bounded out by Leave Tree Area Tags, bounded by Timber Sale Boundary Tags and a property line (marked with Timber Sale Boundary Tags), in Unit 4; all timber, except trees banded with blue paint, bounded by Timber Sale Boundary Tags and two property lines (marked with Timber Sale Boundary Tags) in Unit 5; and 21 trees along Boundary Creek Road (PA-S-4000) marked with an orange spot and the word cut; on part(s) of Sections 15 and 16 all in Township 30 North, Range 9 West, W.M., containing 135 acres, more or less.

CERTIFICATION: This sale is certified under the Sustainable Forestry Initiative® program Standard (cert no: BV-SFIS-US09000572)

ESTIMATED SALE VOLUMES AND QUALITY:

Species	Avg DBH	Ring Count	Total MBF	MBF by Grade								
				1P	2P	3P	SM	1S	2S	3S	4S	UT
Hemlock	15.4	6	3,330				14		1,398	1,378	411	129
Douglas fir	19.1	7	808						365	379	61	3
Red cedar	13.6		658							375	234	49
Red alder	16.4		322					37	58	88	120	19
Maple	13.5		3									3
Sale Total			5,121									

MINIMUM BID: \$1,219,000.00

BID METHOD: Sealed Bids

**PERFORMANCE
SECURITY:**

\$100,000.00

SALE TYPE: Lump Sum

EXPIRATION DATE: September 30, 2016

ALLOCATION: Export Restricted

BID DEPOSIT: \$121,900.00 or Bid Bond. Said deposit shall constitute an opening bid at the appraised price.

HARVEST METHOD:

Cable - 10%, Ground - 90% - The following types of equipment are allowed on areas mapped as "Ground Methods" on the timber sale map: tracked skidders, shovels, and cable. Feller bunchers will be allowed with written permission from the Contract Administrator when operations are not otherwise restricted and when weather and ground conditions permit. Tracked skidders, shovels, and feller-bunchers are restricted to slopes that do not exceed 35%. Hand falling is allowed during the restriction periods. The size of the tracked skidder is limited to D-6 or less. Leading end of log must be elevated when logs are being skidded. Full suspension of logs is required over riparian management zones and typed water. Purchaser is responsible for obtaining advanced written permission from the landowner, State, or otherwise and applicable permit(s) for crossing Timber Sale Boundary lines with equipment of any kind. This written permission must also be provided to the Contract Administrator prior to acting upon it. Falling, yarding, and timber hauling is restricted from November 1 through April 30, on weekends, and State recognized holidays unless permission is granted in writing by the Contract Administrator. In Units 1, 2, 4, and 5 construction and use of temporary Type 5

TIMBER NOTICE OF SALE

equipment crossings will be restricted from September 30 to June 1. These crossings shall be removed during the restricted season. For work along the PA-S-4110 between stations 9+75 and 12+75, yarding and timber hauling will be restricted from November 1 to June 30 unless otherwise approved by the Contract Administrator.

ROADS:

106.50 stations of required reconstruction. 23.10 stations of optional construction. 32.55 stations of optional reconstruction. 269.45 stations of required pre and post haul maintenance. 63.85 stations of optional pre and post haul maintenance. 12.70 stations of required abandonment. 32.55 stations of required decommissioning. Purchaser is responsible for completion of all required road work on the PA-S-4000 (Boundary Creek Road) by 10/31/2014. No operation of road construction or maintenance equipment will be allowed without written permission from the Contract Administrator on any roads on weekends, state-recognized holidays, or between November 1 and April 30. In addition, there will be no operation of road construction or maintenance equipment on the PA-S-4110 between stations 9+75 and 12+75 from November 1 through June 30. Due to marbled murrelet timing restrictions, road construction, reconstruction, maintenance, right-of-way timber falling and yarding, rock pit operations, or operation of heavy equipment is not permitted from one hour before official sunrise to two hours after official sunrise, and from one hour before official sunset to one hour after official sunset April 1 through August 31 on the following roads: PA-J-3000 (Waterline Road) stations 28+50 to 181+00, Waterline Pit, PA-I-2600 stations 0+00 to 14+00, PA-I-2610 stations 0+00 to 12+00, PA-I-2620 stations 0+00 to 6+50, and Place Pit. This restriction does not apply to the hauling of timber, rock, or equipment. There are two fish crossing installations required on the PA-S-4000. See the road plan for further details.

ACREAGE DETERMINATION

CRUISE METHOD:

Sale acreage was determined 100% by GPS. Sale was cruised using a variable plot sample for Units 1 through 5. The riparian management zone was 100% cruised.

FEES:

On day of sale, Purchaser must provide a cashier's check made payable to Merrill & Ring in the amount of \$56,005.31 for 3 MBF of right-of-way timber and a road use permit. On day of sale the Purchaser must also provide a cashier's check in the amount of \$1,068.73 made payable to US Forest Service for a road use permit. Purchaser will pay road use fees of \$0.93/MBF for timber haul and \$0.23/CY for rock haul and biomass - payment will take place after haul has been completed, based on actual volumes which will need to be reported to the US Forest Service. \$90,898.00 is due on day of sale. \$9.00 per MBF is due upon removal. These are in addition to the bid price.

SPECIAL REMARKS:

There are locked gates on the following roads: PA-S-4000 Tie, PA-I-2600, PA-J-5500, PA-J-5700, and PA-J-3000 (Waterline Road). Contact Olympic Region Dispatch Center at 360-374-2800 to obtain an AA-1 Key.

Inactive PUD transmission line poles are still standing along the existing corridors (as identified on the Timber Sale Map). There are electrical wires strung between them in places. Purchaser is responsible for notifying PUD, in advance, of harvest activities through transmission line corridors.

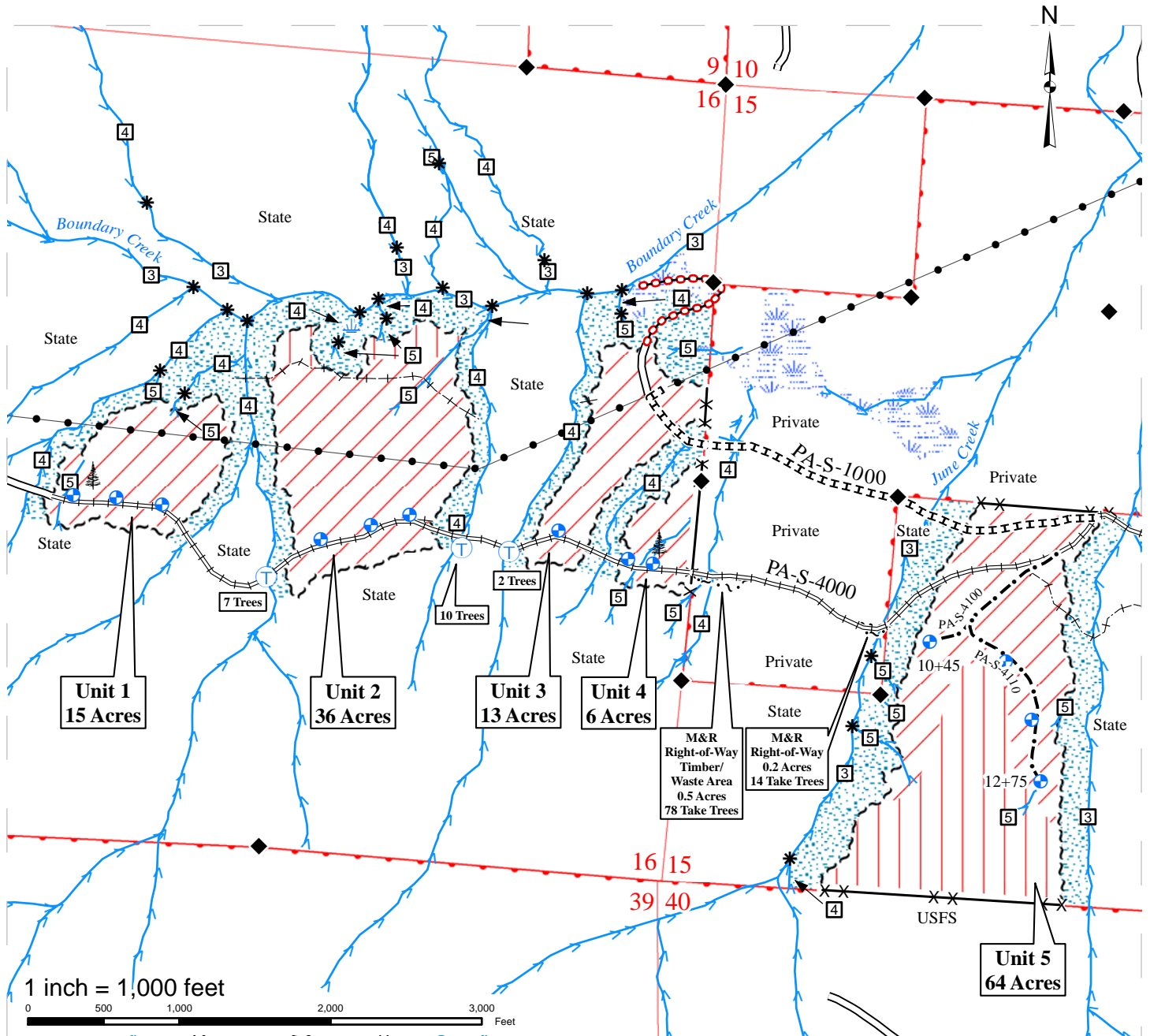
A small amount of private right-of-way riparian management zone timber will be used for in-stream restoration for the PA-S-4000 pipe replacement and the PA-S-1000 pipe removal. See the road plan for details.

Purchaser may remove biomass within 100 feet of roads and landings within the sale area.

TIMBER SALE MAP

SALE NAME: Boundary Bridge
AGREEMENT#: 30-088331
TOWNSHIP(S): T30N R09W. Sec. 15, 16
TRUST(S): Common School (03), Capitol Grant (07)

REGION: Olympic
COUNTY(S): Clallam
ELEVATION RGE: 691' - 1398'

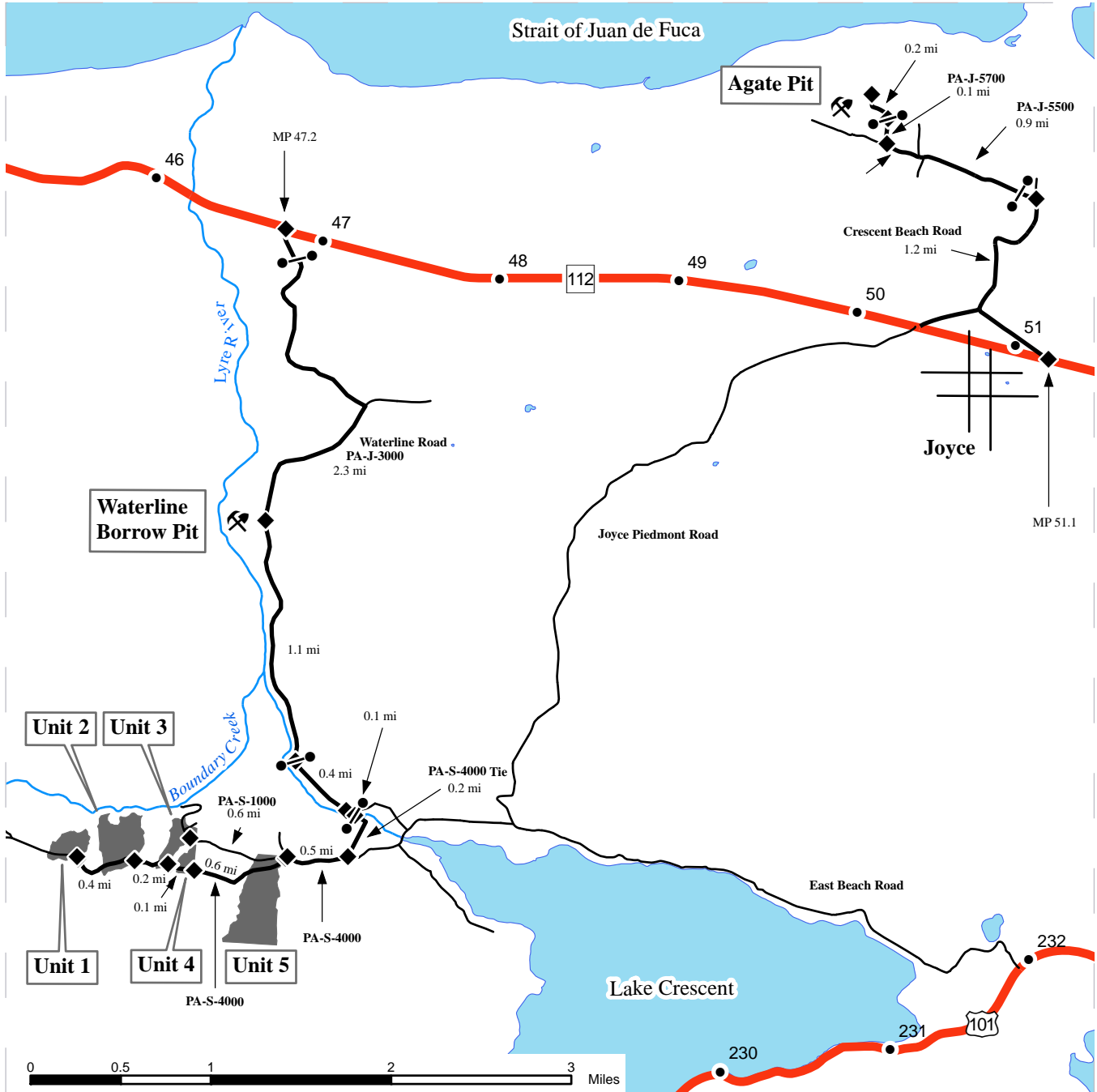


Ground Methods	Monumented Corners	WMZ
Cable Methods	Leave Tree Area	Wetland Polygon
TAG TYPE	Railroad Grade	Required Reconstruction
Timber Sale Boundary Tags	Stream	Optional Reconstruction
Right-of-Way Tags	Stream Type Break	Optional Construction
DNR Managed Lands	Typed Water	Abandonment
Property Line (bounded by Timber Sale Boundary tags)	RMZ Take Trees - 21 Total	Existing Road
	RMZ	Inactive PUD Powerline

DRIVING MAP 1 - Units 1-5, Agate Pit, Waterline Borrow Pit

SALE NAME: Boundary Bridge
AGREEMENT#: 30-088331
TOWNSHIP(S): T30N R09W Sec. 3, 15, 16, T31N R08W Sec. 30
TRUST(S): Common School (03), Capitol Grant (07)

REGION: Olympic
COUNTY(S): Clallam
ELEVATION RGE: 400' - 1398'



- Haul Route
- Highways
- Milepost Markers
- Other Route
- Rock Pit

DRIVING DIRECTIONS:

To all units and Waterline Borrow Pit: State Route 112. Turn South at MP 47.2 to PA-J-3000. AA-1 required for gate. Drive 2.3 miles to Waterline Borrow Pit. Drive 1.1 miles. AA-1 required for gate. Drive 0.4 miles. Turn southwest to PA-S-4000 Tie. Drive 0.1 mile. AA-1 required for gate. Drive 0.2 miles. Turn east at PA-S-4000 (Boundary Creek Road). Drive 0.5 miles to Unit 5. Drive 0.6 miles to Unit 4. Drive 0.1 miles to Unit 3. Drive 0.2 miles to Unit 2. Drive 0.4 miles to Unit 1.

Additional route to north end of Unit 3 from MP 0.5 on PA-S-4000: drive straight ahead (west) onto PA-S-1000. Drive 0.6 miles to north end of unit.

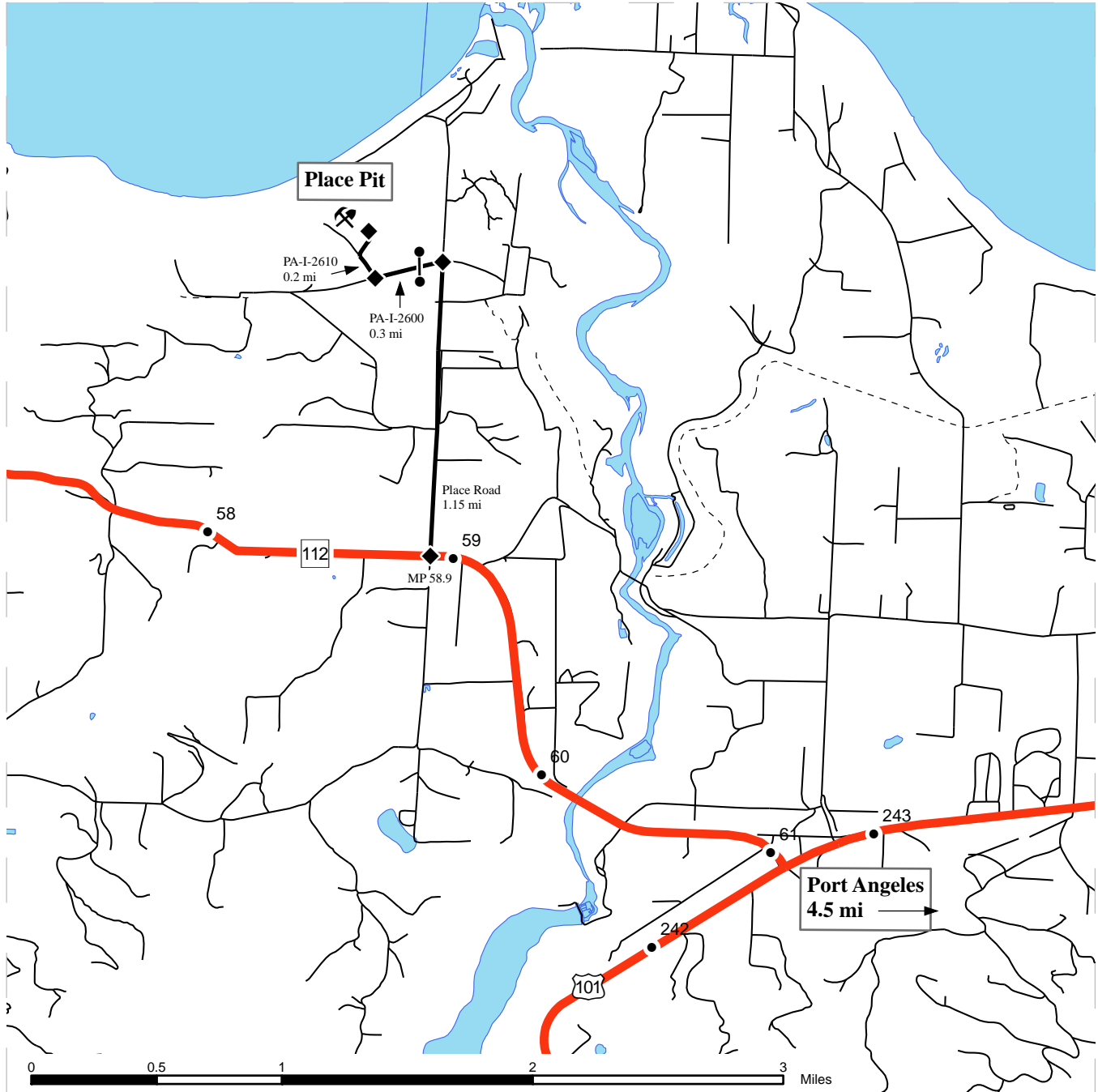
To Agate Pit: State Route 112. Turn northwest at MP 51.11 to Crescent Beach Road. Drive 1.2 miles. Turn west to PA-J-5500. AA-1 required for gate. Drive 0.9 miles. Turn north to PA-J-5700. Drive 0.1 miles. AA-1 required for gate. Drive 0.2 miles to pit.



DRIVING MAP 2 - Place Pit

SALE NAME: Boundary Bridge
AGREEMENT#: 30-088331
TOWNSHIP(S): T31N R07W Sec. 33
TRUST(S): State Forest Transfer (01)

REGION: Olympic
COUNTY(S): Clallam
ELEVATION RGE: 200'



- Haul Route
- Highways
- Milepost Markers
- Other Route
- Gate
- Rock Pit

DRIVING DIRECTIONS:
 To Place Pit: State Route 112. Turn north at MP 58.9 to Place Road. Turn west at MP 1.15 to PA-I-2600. AA-1 required for gate. Drive 0.3 miles. Turn northwest to PA-I-2610. Drive 0.2 miles to the pit.



TIMBER NOTICE OF SALE

SALE NAME: SADDLE BRONC

AGREEMENT NO: 30-089526

AUCTION: May 29, 2014 starting at 10:00 a.m., **COUNTY:** Cowlitz
Pacific Cascade Region Office, Castle Rock, WA

SALE LOCATION: Sale located approximately 15 miles east of Toutle, WA

**PRODUCTS SOLD
AND SALE AREA:**

All timber, except leave trees as described in Schedule A, leave trees bounded by yellow Leave Tree Area tags, leave trees marked with blue paint, snags, and down timber existing 3 years prior to the day of sale, bounded by the following: blue Special Management Unit tags and the 2730 road in Unit 1; white Timber Sale Boundary tags and blue Special Management Unit tags and the 4250 road in Unit 2 and Unit 3; blue special Special Management Unit tags in Unit 4; white Timber Sale Boundary tags and blue Special Management Unit tags in Unit 5, Unit 6, Unit 8, Unit 9, Unit 12, Unit 15, Unit 16, Unit 17, and Unit 18; white Timber Sale Boundary tags, blue Special Management Unit tags, and the 2730 road in Unit 7; white Timber Sale Boundary tags, blue Special Management Unit tags, the 4250 road, and the 2700D2 road in Unit 10; white Timber Sale Boundary tags, blue Special Management Unit tags, and the 2708 road in Unit 11 and Unit 13; white Timber Sale Boundary tags, blue Special Management Unit tags, the 2700 road, and the 2704 road in Unit 14 and all timber bounded by orange Right-of-Way tags in Unit 19 and Unit 20 on part(s) of Sections 7, 16, 17, 20 and 21 all in Township 9 North, Range 3 East, W.M., containing 260 acres, more or less.

CERTIFICATION: This sale is certified under the Sustainable Forestry Initiative® program Standard (cert no: BV-SFIS-US09000572)

ESTIMATED SALE VOLUMES AND QUALITY:

Species	Avg DBH	Ring Count	Total MBF	Total \$/MBF	MBF by Grade								
					1P	2P	3P	SM	1S	2S	3S	4S	UT
Douglas fir	17	7	2,761	\$300.00				34		1,323	1,039	333	32
Hemlock	15.5		1,882	\$276.00						637	789	317	102
Noble fir	19		1,797	\$276.00				102		1,050	461	164	19
Red alder	10.4		77	\$58.00						2	11	62	2
Red cedar	14		3	\$741.00							2	1	
Sale Total			6,520										

MINIMUM BID: \$300/MBF (est. value \$1,850,000.00) **BID METHOD:** Sealed Bids

PERFORMANCE SECURITY: \$100,000.00 **SALE TYPE:** MBF Scale

EXPIRATION DATE: October 31, 2016 **ALLOCATION:** Export Restricted

BIDDABLE SPECIES: Douglas fir

BID DEPOSIT: \$185,000.00 or Bid Bond. Said deposit shall constitute an opening bid at the appraised price.

HARVEST METHOD: This sale is estimated to be 87% Ground-based yarding, 13% Uphill Cable-based yarding. Ground-based yarding shall not be permitted on slopes greater than 40% and shall only operate during dry soil conditions unless authorized in writing by the Contract

TIMBER NOTICE OF SALE

Administrator. Refer to the Schedule A, the H-140, and the H-141 clauses in the contract for additional harvesting specifications.

ROADS:

68.95 stations of required reconstruction. 42.71 stations of optional construction. 27.06 stations of optional reconstruction. 22.77 stations of required pre-haul maintenance. 12.06 stations of light abandonment. 23.04 stations of heavy abandonment. Rock used in accordance with quantities on the ROCK LIST may be obtained from the 2705B Pit located in Section 08, Township 09 North, Range 03 East, W.M. Purchaser is required to stockpile the following size and quantity at the 2705B Pit: 1 1/4-Inch minus, 3,000 C.Y.. Rock used in accordance with quantities on the ROCK LIST may also be obtained from any commercial source at the Purchaser's expense and subject to approval in writing by the Contract Administrator before their use. Road construction will not be permitted from September 30 to May 1 unless authorized in writing by the Contract Administrator. Restrictions apply to construction, reconstruction, and pre-haul maintenance. Reconstruction and/or pre-haul maintenance shall be completed by September 30, 2015 on the following roads and stationing: 2704, station 0.00 to 42.31; 2709, station 0.00 to 38.70; 2710, station 0.00 to 7.85. The hauling of forest products will not be permitted from September 30 to May 1 unless authorized in writing by the Contract Administrator.

ACREAGE DETERMINATION

CRUISE METHOD: Unit acreages were determined by GPS. Cruise was completed using a variable plot cruise method for Units 1-19. Unit 20 was cruised using ITS method.

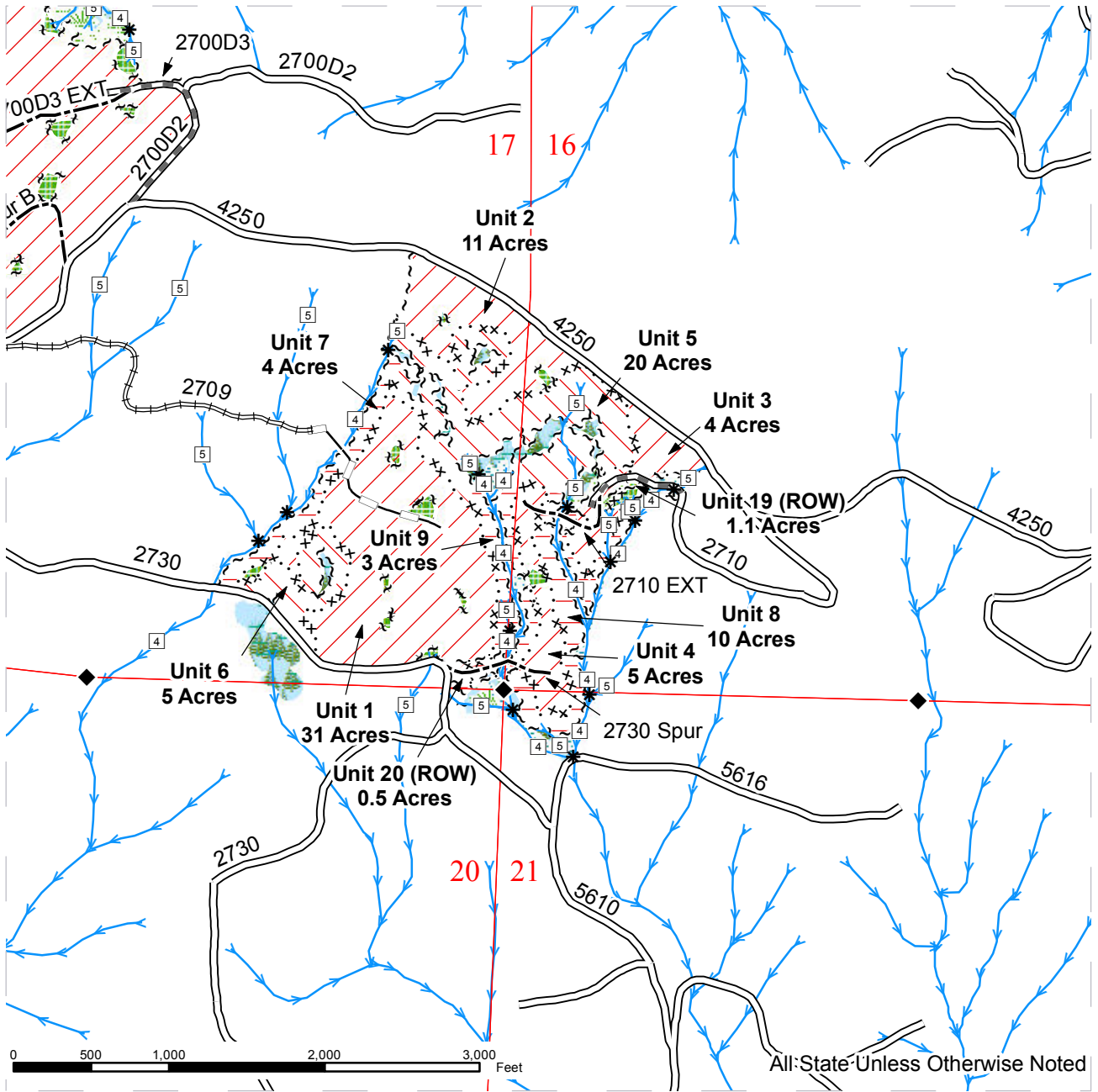
FEES: \$115,730.00 is due on day of sale. \$9.00 per MBF is due upon removal. These are in addition to the bid price.

SPECIAL REMARKS: This sale has an estimated 654 MBF of higher grade Douglas-fir saw log volume derived from the cruise.

TIMBER SALE MAP

SALE NAME: SADDLE BRONC
AGREEMENT#: 30-089526
TOWNSHIP(S): T09R03E
TRUST(S): Common School and Indemnity(3), Agricultural School(4), Normal School(8)

REGION: Pacific Cascade Region
COUNTY(S): COWLITZ
ELEVATION RGE: 2613-3379

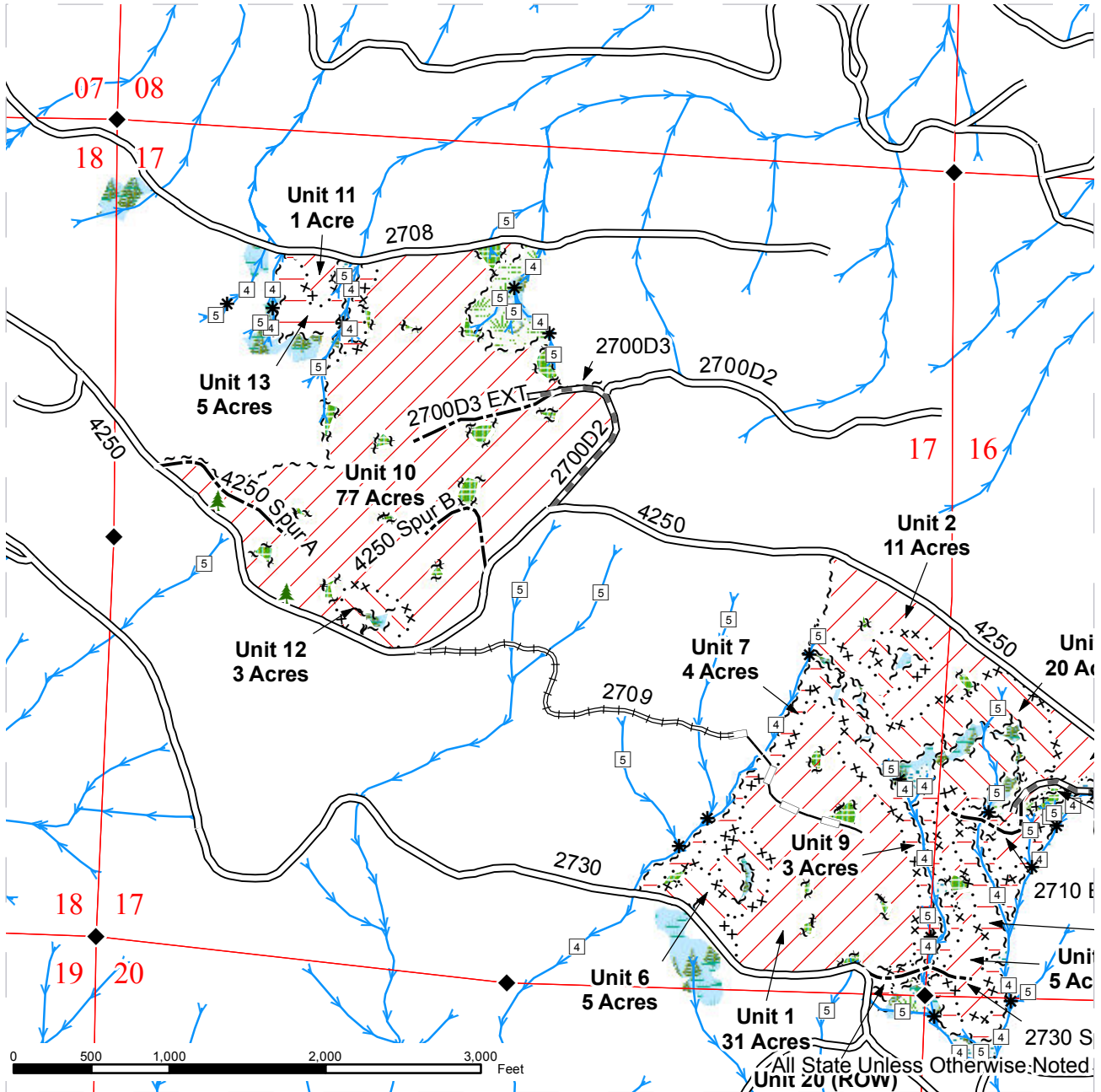


	Variable Retention Harvest		Sale Boundary Tags		Streams
	Wetland Mgmt Zone Thinning		Leave Tree Tags		Stream Type
	Riparian Mgmt Zone Thinning		Special Management Tags		Stream Type Break
	Leave Tree Area		Right of Way Boundary Tags		Monumented Corners
	Riparian Mgt Zone		Existing Road		
	Wetland Mgt. Zone		Required Pre-Haul Maintenance		
	Forested Wetland		Required Reconstruction		
			Optional Construction		
			Optional Reconstruction		

TIMBER SALE MAP

SALE NAME: SADDLE BRONC
AGREEMENT#: 30-089526
TOWNSHIP(S): T09R03E
TRUST(S): Common School and Indemnity(3), Agricultural School(4), Normal School(8)

REGION: Pacific Cascade Region
COUNTY(S): COWLITZ
ELEVATION RGE: 2613-3379

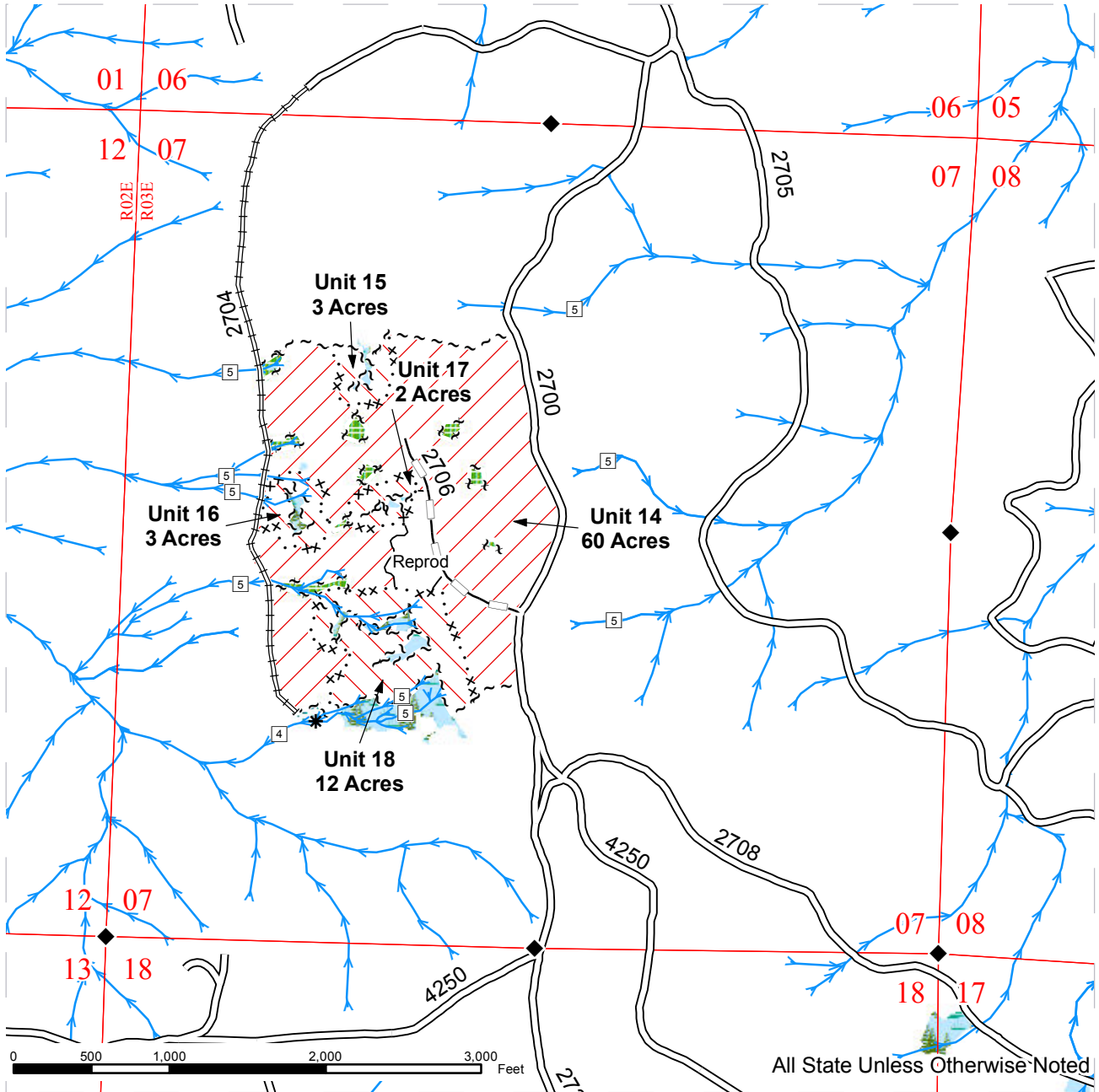


	Variable Retention Harvest		Sale Boundary Tags		Streams
	Wetland Mgmt Zone Thinning		Leave Tree Tags		Stream Type
	Riparian Mgmt Zone Thinning		Special Management Tags		Stream Type Break
	Leave Tree Area		Right of Way Boundary Tags		Monumented Corners
	Riparian Mgmt Zone		Existing Road		
	Wetland Mgmt. Zone		Required Pre-Haul Maintenance		
	Forested Wetland		Required Reconstruction		
			Optional Construction		
			Optional Reconstruction		

TIMBER SALE MAP

SALE NAME: SADDLE BRONC
AGREEMENT#: 30-089526
TOWNSHIP(S): T09R03E
TRUST(S): Common School and Indemnity(3), Agricultural School(4), Normal School(8)

REGION: Pacific Cascade Region
COUNTY(S): COWLITZ
ELEVATION RGE: 2613-3379

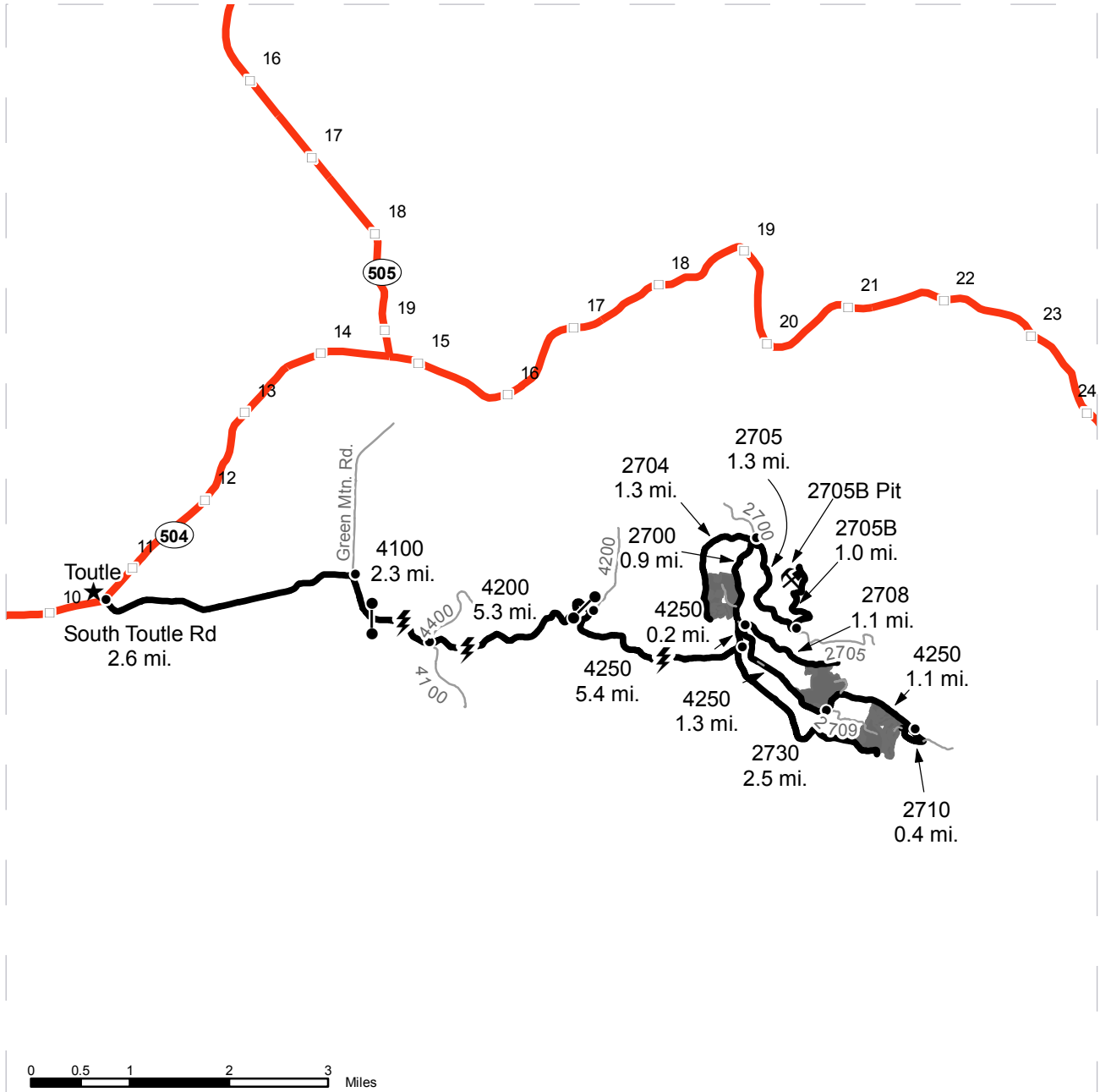


	Variable Retention Harvest		--- Sale Boundary Tags		Streams
	Wetland Mgmt Zone Thinning		... Leave Tree Tags		Stream Type
	Riparian Mgmt Zone Thinning		...xx Special Management Tags		Stream Type Break
	Leave Tree Area		... Right of Way Boundary Tags		Monumented Corners
	Riparian Mgt Zone		Existing Road		
	Wetland Mgt. Zone		Required Pre-Haul Maintenance		
	Forested Wetland		Required Reconstruction		
			Optional Construction		
			Optional Reconstruction		

DRIVING MAP

SALE NAME: SADDLE BRONC
AGREEMENT#: 30-089526
TOWNSHIP(S): T09R03E
TRUST(S): Common School and Indemnity(3), Agricultural School(4), Normal School(8)

REGION: Pacific Cascade Region
COUNTY(S): COWLITZ
ELEVATION RGE: 2613-3379



	Timber Sale Unit
	Highways
	Haul Route
	Other Route
	Milepost Markers
	Distance Indicator
	Existing Rock Pit
	Gate (unlocked)

DRIVING DIRECTIONS:

From State Route 504 (milepost 10), turn right onto South Toutle Road and follow for 2.6 miles
 Turn right onto the 4100 and follow for 2.3 miles (through gate)
 Turn left onto the 4200 and follow for 5.3 miles
 Turn right (gate) onto the 4250 and follow for 5.4 miles
 Turn right onto the 2730 and follow for 2.5 miles to Unit 1
 From the 4250/2730 junction; Continue on the 4250 0.2 miles
 Turn Left onto the 2708 and follow for 1.1 miles to Unit 2
 From the 4250/2700 junction; Continue on the 2700 for 0.9 miles
 Turn left onto the 2704 and follow for 1.3 miles to Unit 3



TIMBER NOTICE OF SALE

SALE NAME: *HI HO SILVA*

AGREEMENT NO: *30-090691*

AUCTION: May 29, 2014 starting at 10:00 a.m., **COUNTY:** Cowlitz
Pacific Cascade Region Office, Castle Rock, WA

SALE LOCATION: Sale located approximately 22 miles east of Woodland, WA

**PRODUCTS SOLD
AND SALE AREA:**

All timber, except leave trees tagged out with yellow "Leave Tree Area" tags, leave trees marked with blue paint, all down timber greater than 32 inches in diameter, bounded by the following: "Timber Sale Boundary" tags, pink flagging, reprod, the WS-8000 Upper Rock Pit and the WS-8000 road Unit 1; "Timber Sale Boundary" tags, pink flagging, reprod, and the N-6600A, N-6600A1, and N-6600A7 roads in Unit 2; "Timber Sale Boundary" tags, pink flagging, reprod, private property and the N-6675I road in Unit 3; "Timber Sale Boundary" tags, reprod, pink flagging and the N-6680 and 6681 roads in Unit 4; "Timber Sale Boundary" tags, pink flagging, reprod, and the N-6679 road in Unit 5; "Timber Sale Boundary" tags, pink flagging, and the N-6690 roads in Units 6 and 7; "Timber Sale Boundary" tags, pink flagging, and private property, in Unit 8; "Timber Sale Boundary" tags, pink flagging, reprod and the N-6610 road in Units 9 and 10, ; "Timber Sale Boundary" tags and reprod in Unit 11; "Timber Sale Boundary" tags, reprod and the N-6679 and N-6679B roads in Unit 12; "Right-of-Way Boundary" tags and orange flagging in Units 13, 14, 15, and 16; on part(s) of Sections 2, 3, 6, 11, 12 and 16 all in Township 6 North, Range 3 East, Sections 34 all in Township 7 North, Range 3 East, W.M., containing 295 acres, more or less.

CERTIFICATION: This sale is certified under the Sustainable Forestry Initiative® program Standard (cert no: BV-SFIS-US09000572)

ESTIMATED SALE VOLUMES AND QUALITY:

Species	Avg DBH	Ring Count	Total MBF	MBF by Grade								
				1P	2P	3P	SM	1S	2S	3S	4S	UT
Douglas fir	20.5	7	7,642				1,073		4,416	1,737	325	91
Hemlock	15.6		3,302				120		1,581	1,014	350	237
Silver fir	13.9		772						288	317	133	34
Red alder	11.9		58						8	3	21	26
Maple	13.6		38							10	13	15
Red cedar	15.4		11							7	1	3
Sale Total			11,823									

MINIMUM BID: \$3,579,000.00 **BID METHOD:** Sealed Bids

PERFORMANCE SECURITY: \$100,000.00 **SALE TYPE:** Lump Sum

EXPIRATION DATE: October 31, 2016 **ALLOCATION:** Export Restricted

BID DEPOSIT: \$357,900.00 or Bid Bond. Said deposit shall constitute an opening bid at the appraised price.

HARVEST METHOD: Tracked skidder harvesting equipment may be used. Harvesting activities are estimated to be approximately 20% cable and 80% ground-based harvesting. Ground-based harvesting equipment shall only operate during dry soil conditions. See clause H-140 and H-141 for further harvest requirements. A detailed felling and yarding plan shall be

TIMBER NOTICE OF SALE

required prior to any harvest activities and approved in writing by the Contract Administrator. Ground Based Yarding will not be permitted from September 30 to May 1 unless authorized in writing by the Contract Administrator.

ROADS:

6.57 stations of required construction. 42.97 stations of required reconstruction. 118.90 stations of optional construction. 28.67 stations of optional reconstruction. 1108.00 stations of required pre-haul maintenance. 4.00 stations of required heavy abandonment. SELECT JAW RUN rock for construction and/or reconstruction of roads under this contract may be obtained at no cost to the Purchaser from the WS-8000 Upper Pit located in Section 06, the N-6600A1 Pit located in Section 16, the N-6600B1 Pit located in Section 22, the N-6692A2 Pit located in Section 02, the N-6610J Pit located in Section 12, Township 06 North, Range 03 East, W.M., or the N-6696B1 Pit in Section 06, Township 06 North, Range 04 East, W.M.. Crushed maintenance rock for spot patching under this contract may be obtained at no cost to the Purchaser from the N-6600B Stockpile located in Section 22, Township 06 North, Range 03 East.

ACREAGE DETERMINATION

CRUISE METHOD: The sale acres were determined by GPS. Units 1-14 and 16 were cruised using a variable plot cruise method. Unit 15 was cruised using the ITS method.

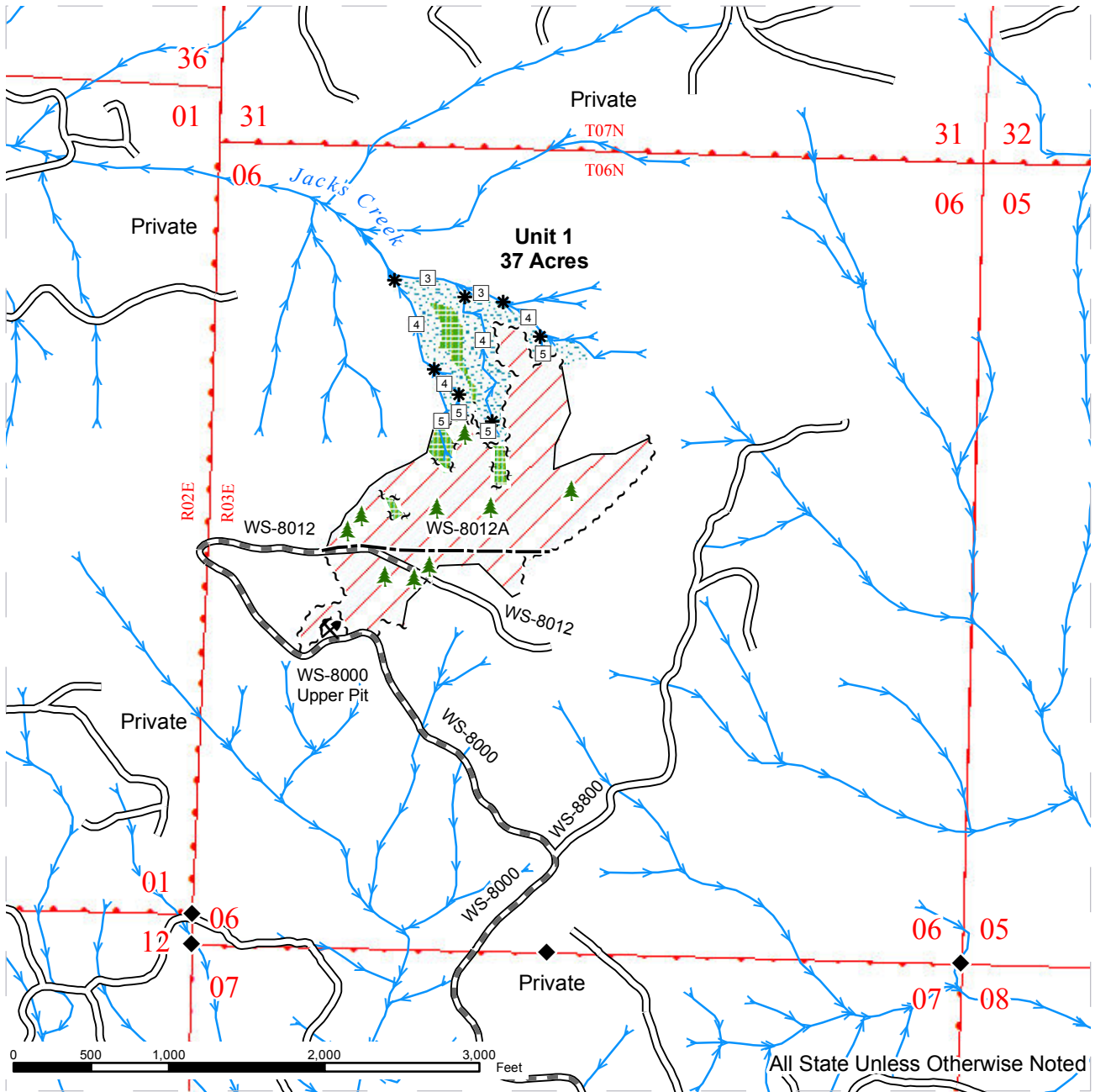
FEES: \$204,000.00 is due on day of sale. \$9.00 per MBF is due upon removal. These are in addition to the bid price.

SPECIAL REMARKS: See Driving Map for gate locations. Gate keys may be obtained from the Pacific Cascade Region office. The gates require a PCP 1-1 key. This sale contains approximately 1,073 mbf of Douglas fir and 120 mbf of western hemlock special mill logs. Approximately 593 mbf of 2 saw mini peeler and 234 mbf of 3 saw mini peeler of Douglas fir. Approximately 115 mbf of 2 saw mini peeler and 86 mbf of 3 saw mini peeler of western hemlock.

TIMBER SALE MAP

SALE NAME: HI HO SILVA
AGREEMENT#: 30-090691
TOWNSHIP(S): T07R03E, T06R03E
TRUST(S): State Forest Transfer(1), Common School and Indemnity(3), Scientific School(10)

REGION: Pacific Cascade Region
COUNTY(S): COWLITZ
ELEVATION RGE: 1361-2843

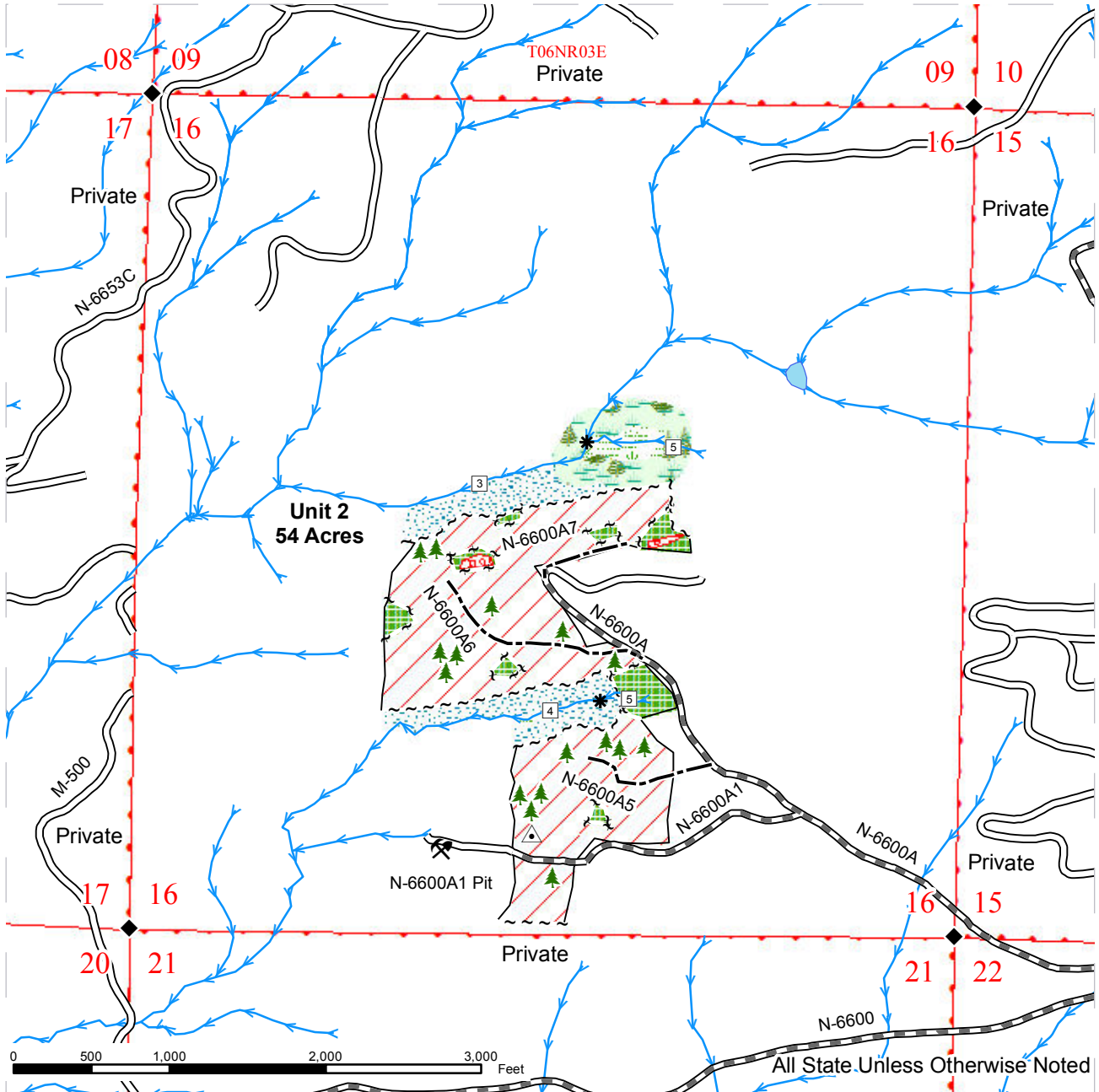


Variable Retention Harvest	Right of Way Tags	Streams
Leave Tree Area	Reprod	Stream Type
Riparian Mgt Zone	Existing Roads	Stream Type Break
Forested Wetland	Required Pre-Haul Maintenance	Leave Trees
Wetland Mgt Zone	Required Construction	Bald
Cliff	Required Reconstruction	Existing Rock Pit
Leave Tree Tags	Required Abandonment	Stockpile
Sale Boundary Tags	Optional Construction	Monumented Corners
	Optional Reconstruction	

TIMBER SALE MAP

SALE NAME: HI HO SILVA
AGREEMENT#: 30-090691
TOWNSHIP(S): T07R03E, T06R03E
TRUST(S): State Forest Transfer(1), Common School and Indemnity(3), Scientific School(10)

REGION: Pacific Cascade Region
COUNTY(S): COWLITZ
ELEVATION RGE: 1361-2843



	Variable Retention Harvest		Right of Way Tags		Streams
	Leave Tree Area		Reprod		Stream Type
	Riparian Mgt Zone		Existing Roads		Stream Type Break
	Forested Wetland		Required Pre-Haul Maintenance		Leave Trees
	Wetland Mgt Zone		Required Construction		Bald
	Cliff		Required Reconstruction		Existing Rock Pit
	Leave Tree Tags		Required Abandonment		Stockpile
	Sale Boundary Tags		Optional Construction		Monumented Corners
			Optional Reconstruction		



TIMBER SALE MAP

SALE NAME: HI HO SILVA

AGREEMENT#: 30-090691

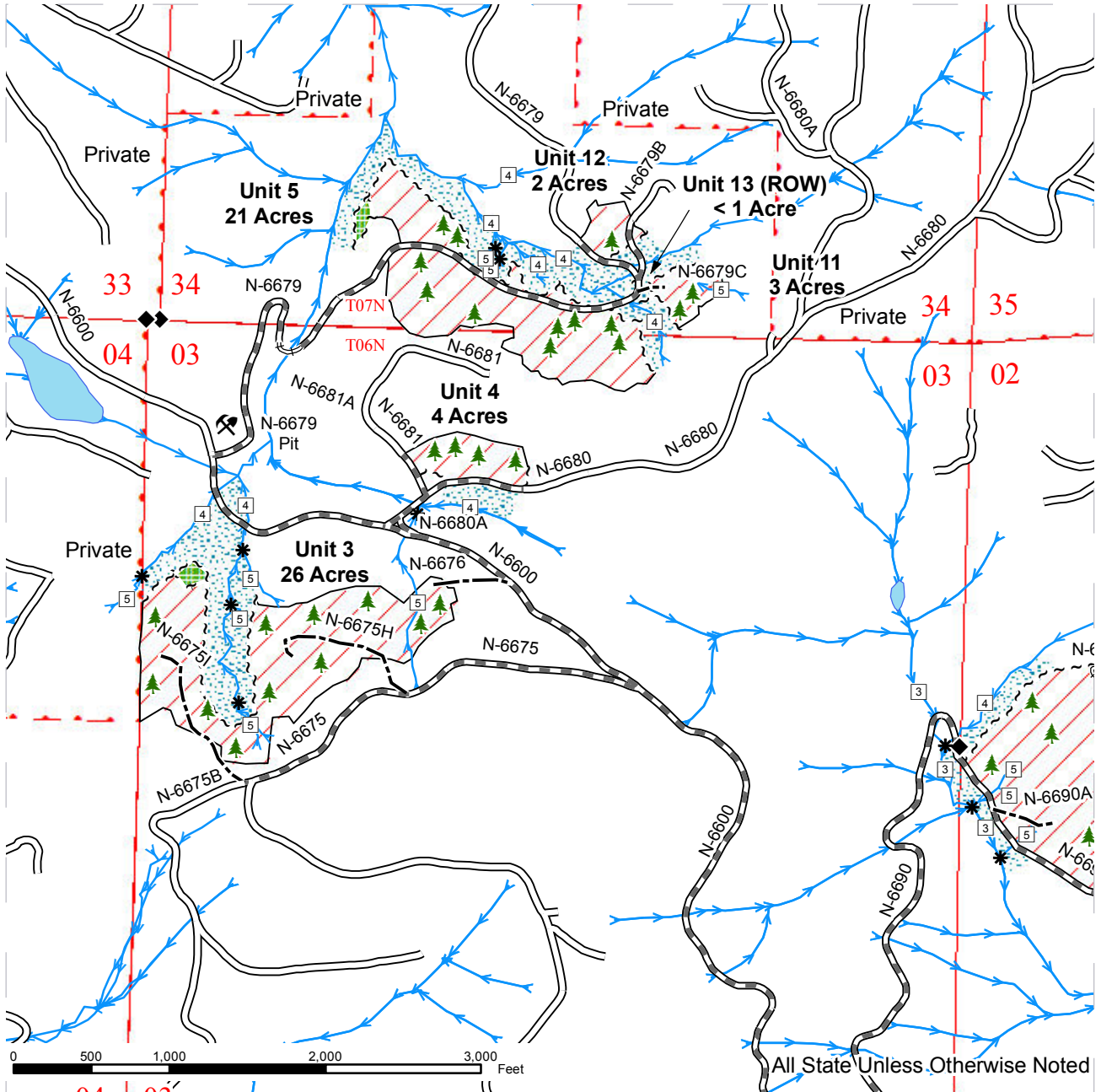
TOWNSHIP(S): T07R03E, T06R03E

TRUST(S): State Forest Transfer(1), Common School and Indemnity(3), Scientific School(10)

REGION: Pacific Cascade Region

COUNTY(S): COWLITZ

ELEVATION RGE: 1361-2843



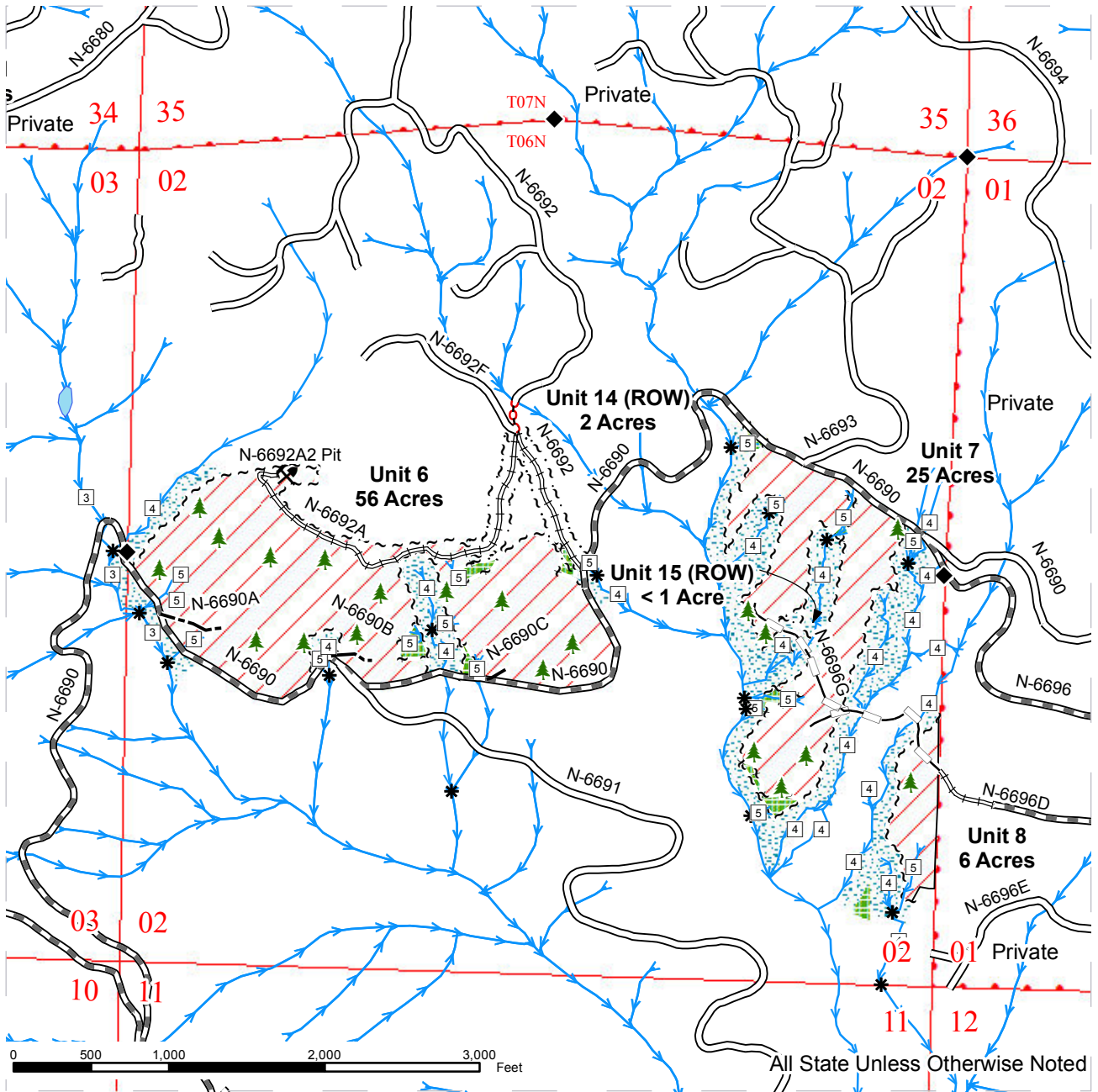
Variable Retention Harvest	Right of Way Tags	Streams
Leave Tree Area	Reprod	Stream Type
Riparian Mgt Zone	Existing Roads	Stream Type Break
Forested Wetland	Required Pre-Haul Maintenance	Leave Trees
Wetland Mgt Zone	Required Construction	Bald
Cliff	Required Reconstruction	Existing Rock Pit
Leave Tree Tags	Required Abandonment	Stockpile
Sale Boundary Tags	Optional Construction	Monumented Corners
	Optional Reconstruction	



TIMBER SALE MAP

SALE NAME: HI HO SILVA
AGREEMENT#: 30-090691
TOWNSHIP(S): T07R03E, T06R03E
TRUST(S): State Forest Transfer(1), Common School and Indemnity(3), Scientific School(10)

REGION: Pacific Cascade Region
COUNTY(S): COWLITZ
ELEVATION RGE: 1361-2843



	Variable Retention Harvest		Right of Way Tags		Streams
	Leave Tree Area		Reprod		Stream Type
	Riparian Mgt Zone		Existing Roads		Stream Type Break
	Forested Wetland		Required Pre-Haul Maintenance		Leave Trees
	Wetland Mgt Zone		Required Construction		Bald
	Cliff		Required Reconstruction		Existing Rock Pit
	Leave Tree Tags		Required Abandonment		Stockpile
	Sale Boundary Tags		Optional Construction		Monumented Corners
			Optional Reconstruction		



TIMBER SALE MAP

SALE NAME: HI HO SILVA

AGREEMENT#: 30-090691

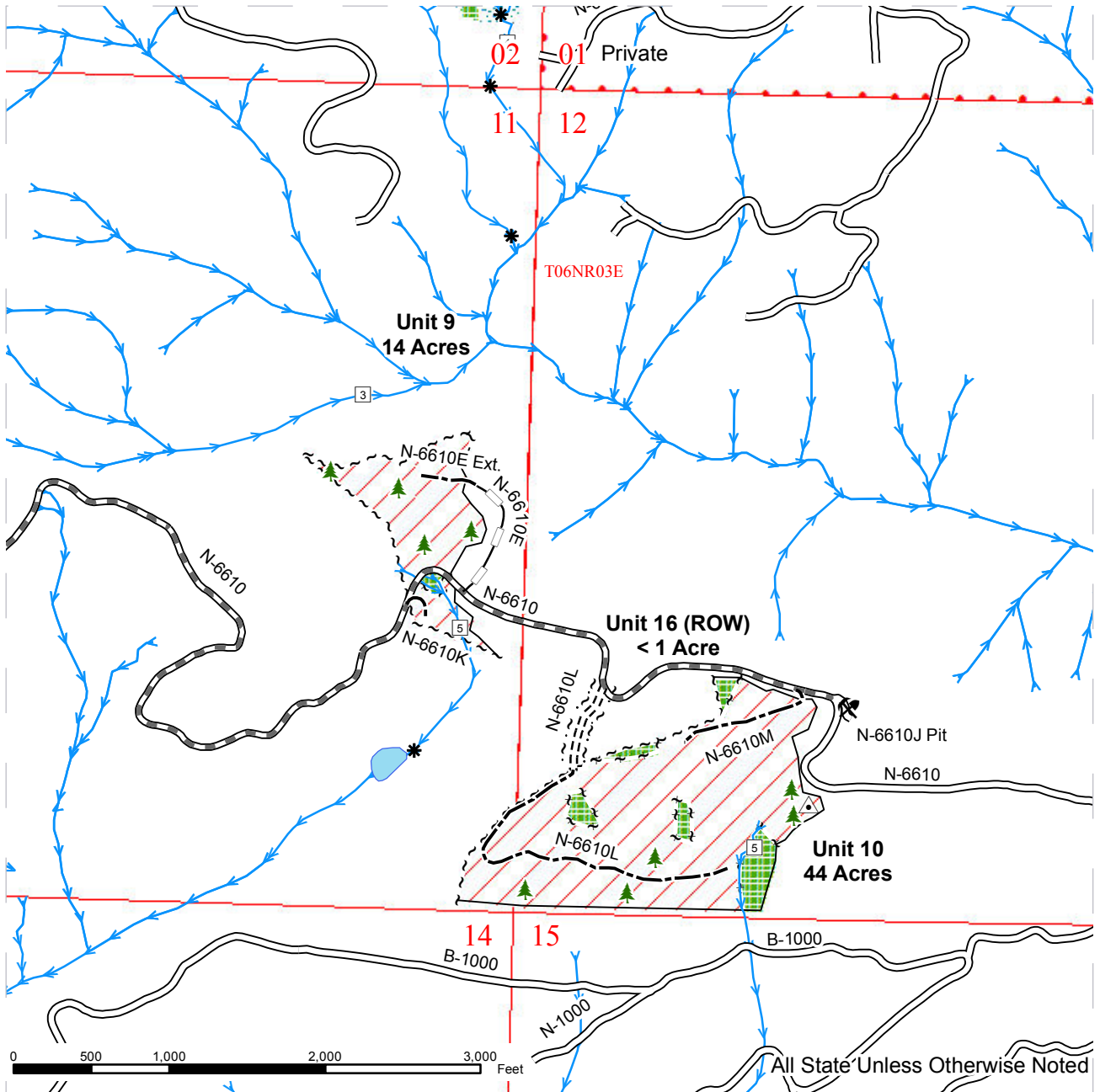
TOWNSHIP(S): T07R03E, T06R03E

TRUST(S): State Forest Transfer(1), Common School and Indemnity(3), Scientific School(10)

REGION: Pacific Cascade Region

COUNTY(S): COWLITZ

ELEVATION RGE: 1361-2843

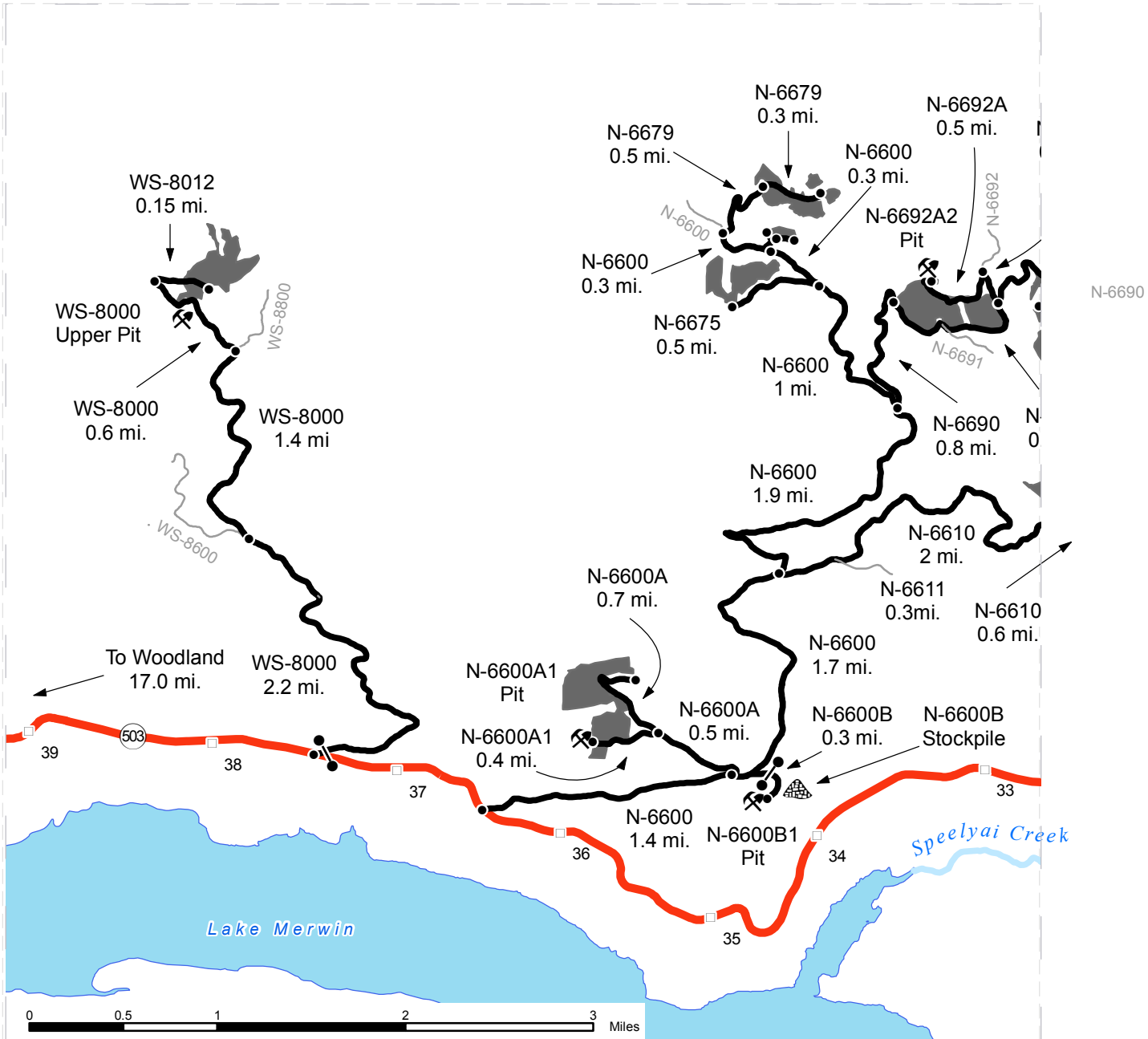


Variable Retention Harvest	Right of Way Tags	Streams
Leave Tree Area	Reprod	Stream Type
Riparian Mgt Zone	Existing Roads	Stream Type Break
Forested Wetland	Required Pre-Haul Maintenance	Leave Trees
Wetland Mgt Zone	Required Construction	Bald
Cliff	Required Reconstruction	Existing Rock Pit
Leave Tree Tags	Required Abandonment	Stockpile
Sale Boundary Tags	Optional Construction	Monumented Corners
	Optional Reconstruction	

DRIVING MAP

SALE NAME: HI HO SILVA
AGREEMENT#: 30-090691
TOWNSHIP(S): T07R03E, T06R03E
TRUST(S): State Forest Transfer(1), Common School and Indemnity(3), Scientific School(10)

REGION: Pacific Cascade Region
COUNTY(S): COWLITZ
ELEVATION RGE: 1361-2843



	Timber Sale Unit
	Highways
	Haul Route
	Other Route
	Milepost Markers
	Distance Indicator
	Existing Rock Pit
	Stockpile
	Gate (PCP-1-1)

DRIVING DIRECTIONS:
SEE ATTACHMENT.



DRIVING MAP

SALE NAME: HI HO SILVA
AGREEMENT#: 30-090691
TOWNSHIP(S): T07R03E, T06R03E
TRUST(S): State Forest Transfer(1), Common School and Indemnity(3), Scientific School(10)

REGION: Pacific Cascade Region
COUNTY(S): COWLITZ
ELEVATION RGE: 1361-2843



	Timber Sale Unit
	Highways
	Haul Route
	Other Route
	Milepost Markers
	Distance Indicator
	Existing Rock Pit
	Stockpile
	Gate (PCP-1-1)

DRIVING DIRECTIONS:
 SEE ATTACHMENT.



Hi Ho Silva

DRIVING DIRECTIONS:

Unit 1:

From State Route 503 (1/2 way between mileposts 38 and 37) turn North onto the WS-8000 road
Stay on the WS-8000 for 4.2 miles
Turn right (east) onto the WS-8012 road and follow for 0.15 miles to Unit 1.

Unit 2:

From State Route 503 (1/2 way between mileposts 37 and 36) turn north on the N-6600 road
Continue on the N-6600 road for 1.4 miles
Turn left (west) onto the N-6600A road and continue for 1.2 miles to Unit 2.

Units 3, 4, 5, 11, and 12:

Continue on the N-6600 road for 4.6 miles.
Turn left (west) onto the N-6675 road and continue for 0.5 miles to Unit 3.
Continue on the N-6600 road for 0.3 miles
Turn right (east) onto the N-6680 road and continue for 0.1 miles to Unit 4.
From the N-6600 / N-6680 junction; take the N-6600 road stay left (west) for 0.3 miles
Turn right (north) onto the N-6679 road and continue for 0.5 miles to Unit 5.
Continue on the N-6676 road for 0.3 miles to Unit 11 and 12.

Unit 6, 7, and 8:

From the N-6600 / N-6690 road junction; take the N-6690 road and continue for 0.8 miles to Unit 6.
Continue on the N-6690 road for 0.7 miles to Unit 7.
At the N-6690 / N-6696 junction; take the N-6696 road (stay right) and continue for 0.8 miles
Turn right (south) on to the N-6696D and continue for 0.6 miles to Unit 8.

Units 9, 10:

From the N-6600 / N-6610 junction; take the N-6610 road right (east) for 2.3 miles to Unit 9.
Continue on the N-6610 road for 0.6 miles to Unit 10.

***Note:** The N-6692 and 6692A are not currently drivable. Also, portions of the N-6679 (~0.25 mi. north of the N-6600) and N-6696D (starting at the east boundary of Unit 8) are not currently drivable.

TIMBER NOTICE OF SALE

SALE NAME: SNAP HILL THIN

AGREEMENT NO: 30-090920

AUCTION: May 28, 2014 starting at 10:00 a.m.,
Olympic Region Office, Forks, WA

COUNTY: Jefferson

SALE LOCATION: Sale located approximately 26 miles south of Forks, WA

PRODUCTS SOLD

AND SALE AREA: All timber as described in Schedule C, except trees as described in Schedule B, bounded by timber sale boundary tags, double blue painted slashes, the Hoh-Clearwater Mainline, the C-2890 Road and the C-2891 Road in Unit 1; all timber bounded by Special Management Boundary Tags within Unit 1.

All timber as described in Schedule C, except trees as described in Schedule B, bounded by timber sale boundary tags, double blue painted slashes, the Hoh-Clearwater Mainline, the C-2010 Road and the C-2800 Road in Unit 2; all timber bounded by special management boundary tags within Unit 2

In no instance shall downed red cedar be removed. All timber that has been on the ground for five years or more shall be left undisturbed and not yarded. Five years is defined by more than 1.5 inches of sap rot.

Located on part(s) of Sections 3, 4 and 5 all in Township 25 North, Range 11 West, Sections 33 all in Township 26 North, Range 11 West, W.M., containing 296 acres, more or less.

CERTIFICATION: This sale is certified under the Sustainable Forestry Initiative® program Standard (cert no: BV-SFIS-US09000572)

ESTIMATED SALE VOLUMES AND QUALITY:

Species	Avg Ring DBH	Ring Count	Total MBF	Total Tons	Price \$/Ton	MBF by Grade						UT		
						1P	2P	3P	SM	1S	2S		3S	4S
Hemlock	10.2	4	1,625	12,210	\$22.70							915	710	
Douglas fir	10.6	4	1,131	8,539	\$22.70							628	503	
Red alder	11.1		110	856	\$31.00							27	82	
Spruce	12	3	100	759	\$22.70							49	51	
Red cedar	11		21	127	\$113.00								21	
Sale Total			2,987	22,491										

MINIMUM BID: \$22.7/ton (est. value \$529,000.00)

BID METHOD: Sealed Bids

PERFORMANCE SECURITY:

\$100,000.00

SALE TYPE: Tonnage Scale

EXPIRATION DATE: October 31, 2016

ALLOCATION: Export Restricted

BIDDABLE SPECIES: Spruce, Hemlock, Douglas fir combined.

BID DEPOSIT: \$52,900.00 or Bid Bond. Said deposit shall constitute an opening bid at the appraised price.

HARVEST METHOD: 100% ground methods: cut-to-length processor, forwarder, D-5 equivalent or less tracked machinery, and shovel. No rubber tired skidders unless authorized by the Contract



TIMBER NOTICE OF SALE

Administrator. 30' equipment limitation on all typed waters. Falling and Yarding will not be permitted from October 15 to May 1 unless authorized in writing by the Contract Administrator.

ROADS:

12.09 stations of optional reconstruction. 192.23 stations of optional pre-haul maintenance. 18.25 stations of deactivation. Pre-haul maintenance, reconstruction, and rock haul will not be permitted from October 15 to May 1 unless authorized in writing by the Contract Administrator. The hauling of forest products will not be permitted from October 15 to May 1 unless authorized in writing by the Contract Administrator.

ACREAGE DETERMINATION

CRUISE METHOD: Sale area was 100% GPS'd. Sale units were cruised using a variable plot sample.

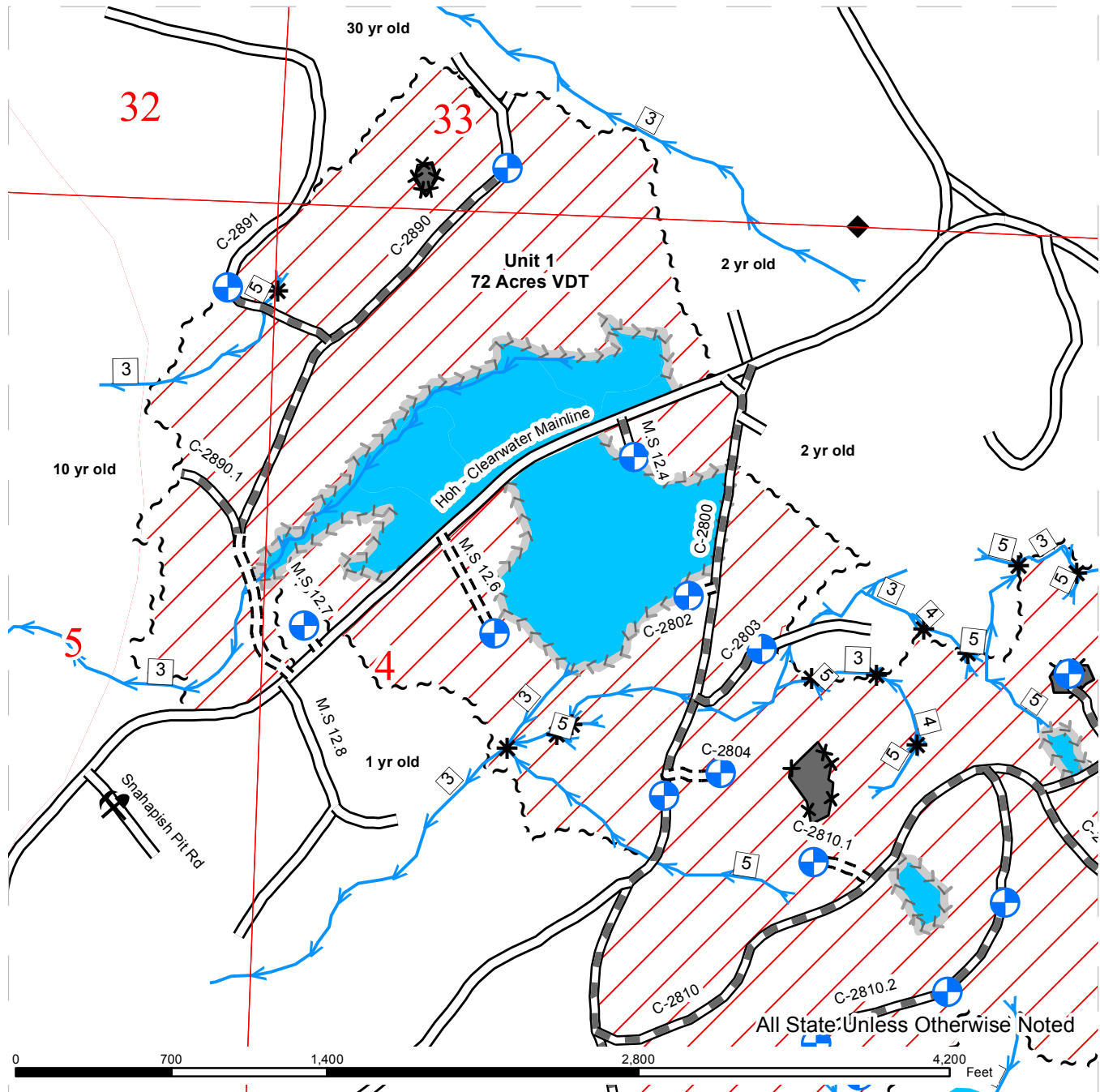
FEES: \$53,019.00 is due on day of sale. \$1.20 per ton is due upon removal. These are in addition to the bid price.

SPECIAL REMARKS: There are gates located on the Winfield Pits - contact the Olympic Region Dispatch Center at 360-374-2800, to obtain a AA-1 key.

TIMBER SALE MAP

SALE NAME: Snap Hill Thin
AGREEMENT#: 30-090920
TOWNSHIP(S): (25-11W) (26-11W)
TRUST(S): 03- Common School

REGION: Olympic
COUNTY(S): Jefferson
ELEVATION RGE: 640-1000

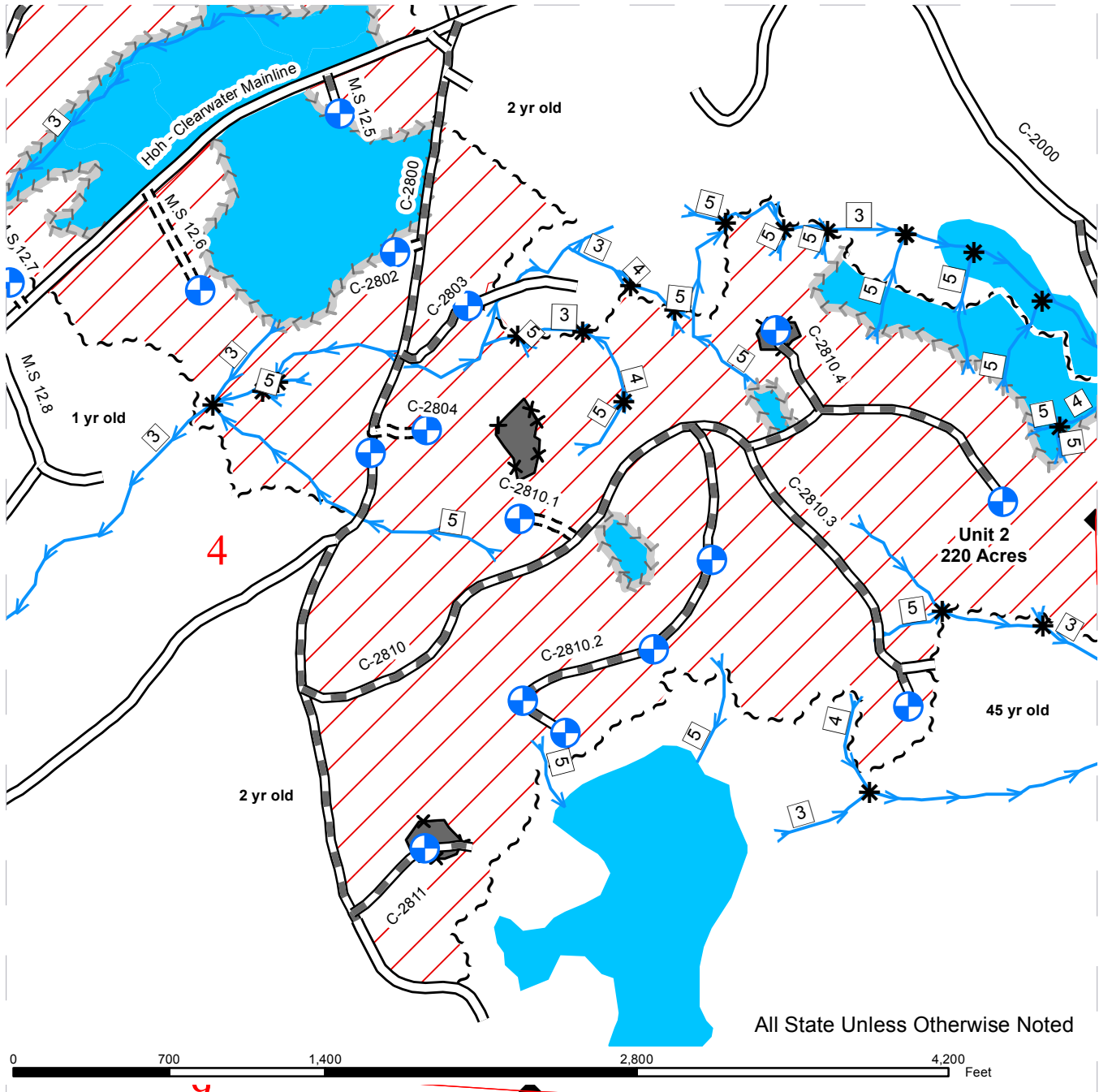


GAP	Existing Road	Existing Rock Pit
Skip; Wetland	Optional Prehaul Maintenance	Landings
Variable Density Thinning	Optional reconstruction	Gate (Lock Type)
Public Land Survey Sections	Special Management Tags	Monumented Corners
DNR Managed Lands	Skip Line	Stream Type
	Timber Sale Boundary Tags	Stream Type Break
	Streams	

TIMBER SALE MAP

SALE NAME: Snap Hill Thin
AGREEMENT#: 30-090920
TOWNSHIP(S): (25-11W) (26-11W)
TRUST(S): 03- Common School

REGION: Olympic
COUNTY(S): Jefferson
ELEVATION RGE: 640-1000

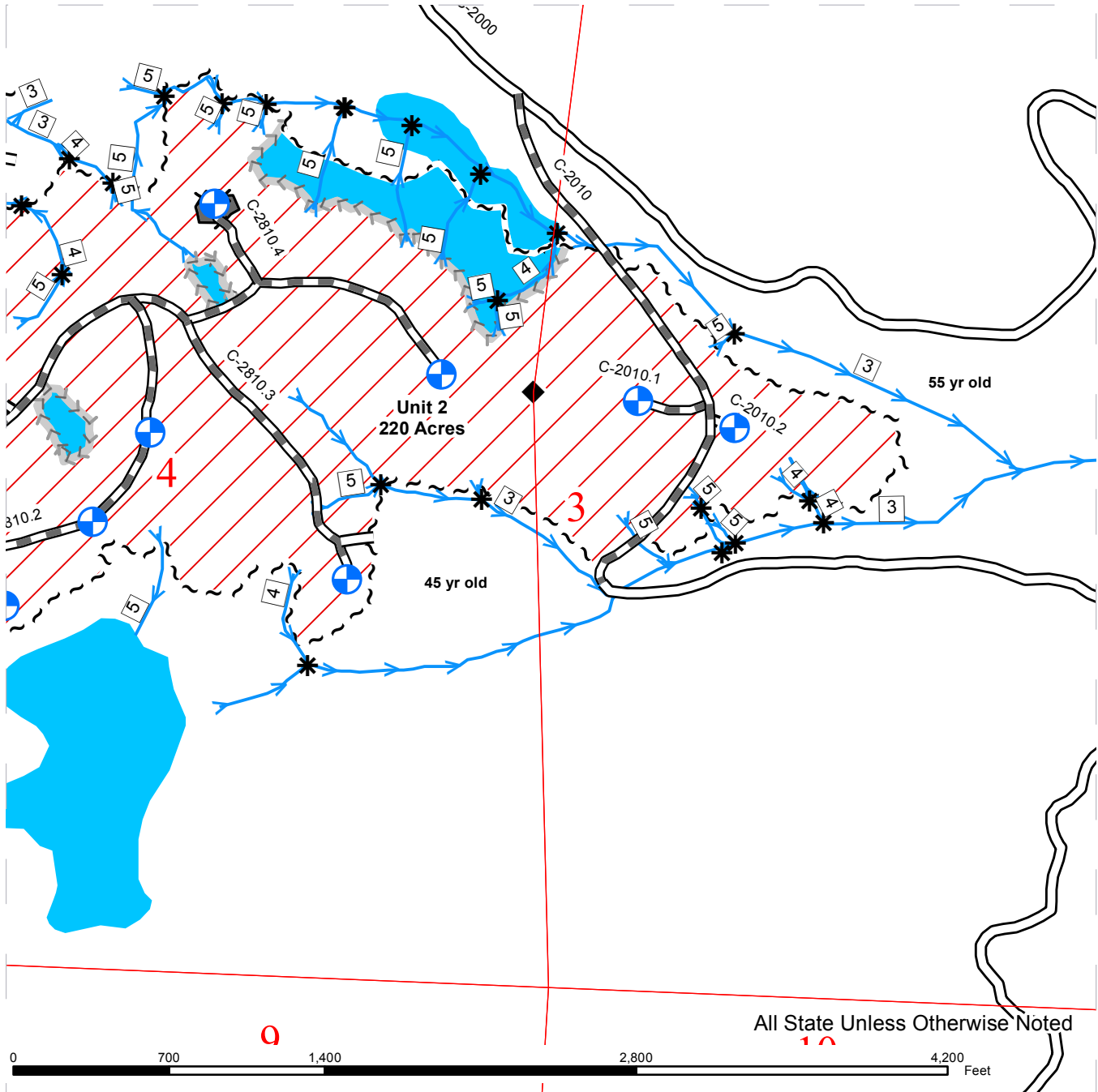


GAP	Existing Road	Existing Rock Pit
Skip; Wetland	Optional Prehaul Maintenance	Landings
Variable Density Thinning	Optional reconstruction	Gate (Lock Type)
Public Land Survey Sections	Special Management Tags	Monumented Corners
DNR Managed Lands	Skip Line	Stream Type
	Timber Sale Boundary Tags	Stream Type Break
	Streams	

TIMBER SALE MAP

SALE NAME: Snap Hill Thin
AGREEMENT#: 30-090920
TOWNSHIP(S): (25-11W) (26-11W)
TRUST(S): 03- Common School

REGION: Olympic
COUNTY(S): Jefferson
ELEVATION RGE: 640-1000

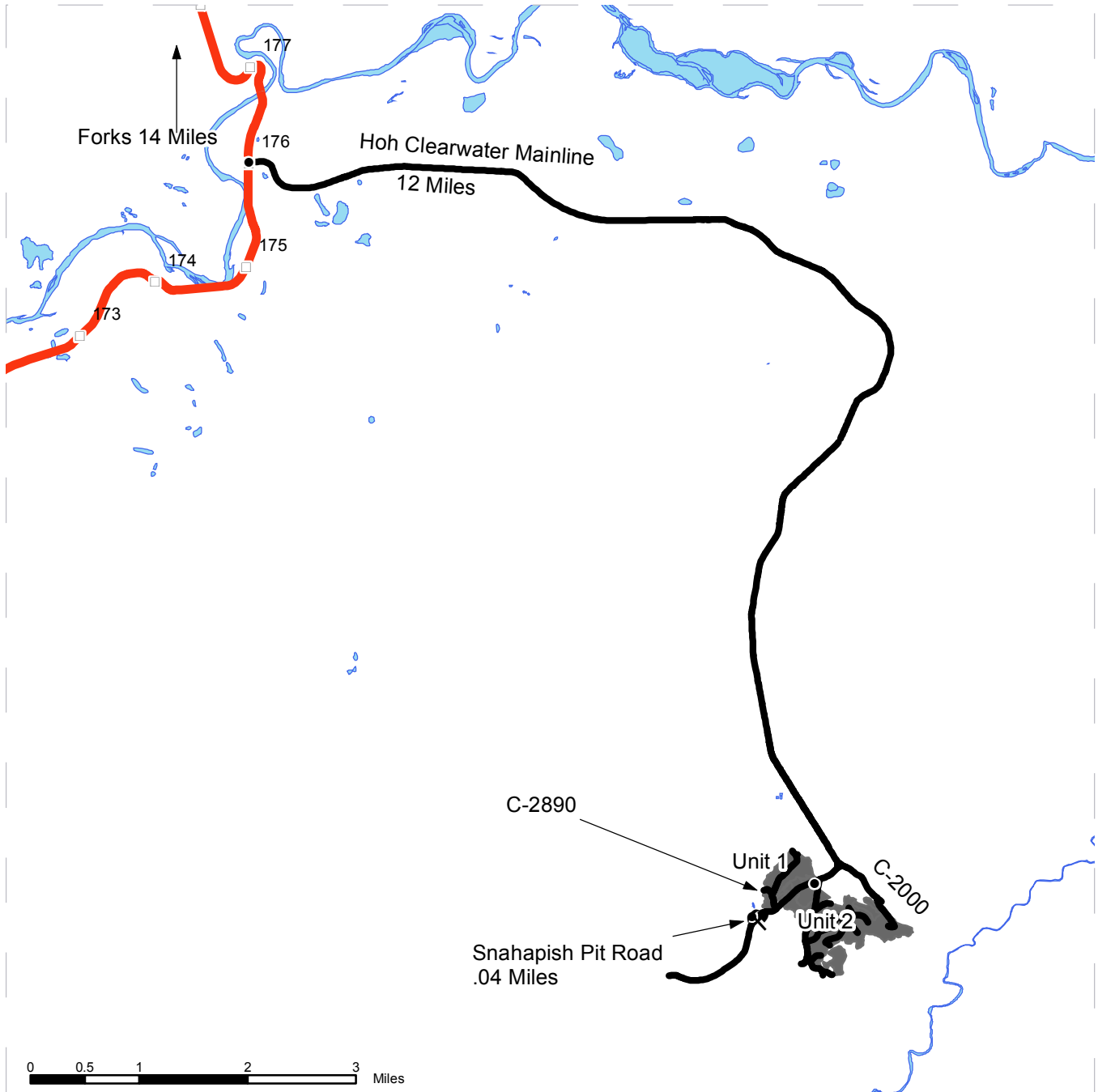


GAP	Existing Road	Existing Rock Pit
Skip; Wetland	Optional Prehaul Maintenance	Landings
Variable Density Thinning	Optional reconstruction	Gate (Lock Type)
Public Land Survey Sections	Special Management Tags	Monumented Corners
DNR Managed Lands	Skip Line	Stream Type
	Timber Sale Boundary Tags	Stream Type Break
	Streams	

DRIVING MAP

SALE NAME: Snap Hill Thin
AGREEMENT#: 30-090920
TOWNSHIP(S): (25-11) (26-11)
TRUST(S): (03) Common School

REGION: Olympic
COUNTY(S): Jefferson
ELEVATION RGE: 640-1000



	Timber Sale Unit
	Highways
	Haul Route
	Milepost Markers
Other Map Points	
	Distance Indicator
	Snahapish Pit

DRIVING DIRECTIONS:

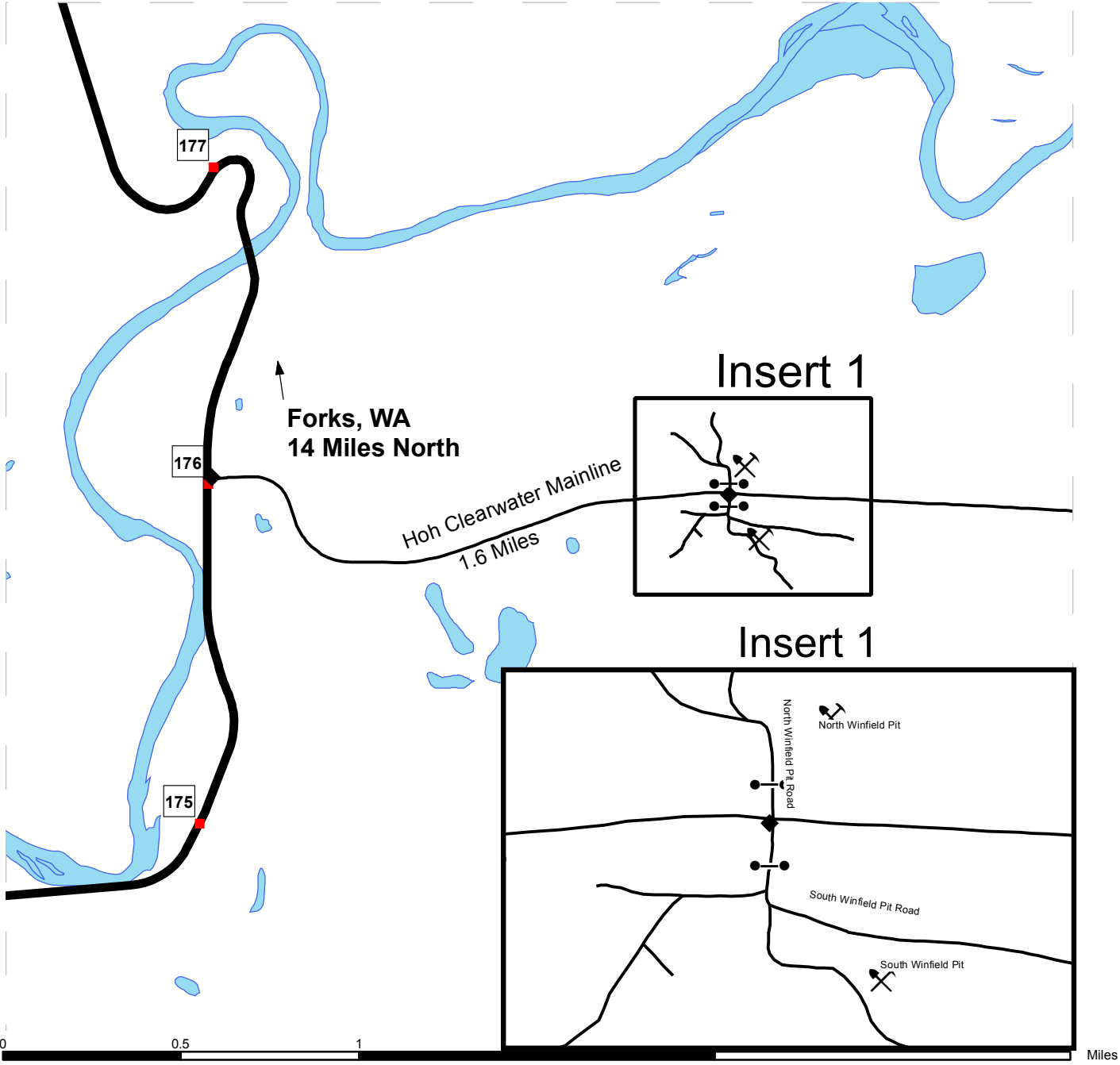
From Forks, Washington head south 14 miles to the Hoh Clearwater Mainline turn left and continue 12 miles. At the 12 mile marker Unit one and unit two are on both sides of the road. Continue another .4 miles and turn left into Snahapish pit.



DRIVING MAP: NORTH/SOUTH Winfield Pit

SALE NAME: Snap Hill CT
AGREEMENT#: 30-090920
TOWNSHIP(S): T27N R11W
TRUST(S): 03-Common School

REGION: Olympic
COUNTY(S): Jefferson
ELEVATION RGE: 640-1000



- Milepost Markers
- Open Water
- Highways
- ⚡ Pits
- Gates
- Haul Route

DRIVING DIRECTIONS:

From Forks: Head south approximately 14 miles to mile post 176 on US 101, and turn left onto the Hoh-Clearwater Mainline. Head east approximately 1.6 miles to the North Winfield Pit Road and turn left into the pit or turn right into South Winfield Pit.



TIMBER NOTICE OF SALE

SALE NAME: ALDERSIDE

AGREEMENT NO: 30-089213

AUCTION: May 27, 2014 starting at 10:00 a.m., **COUNTY:** Lewis
South Puget Sound Region Office, Enumclaw, WA

SALE LOCATION: Sale located approximately 5 miles east of the town of Mineral.

PRODUCTS SOLD AND SALE AREA:

All timber bounded by white timber sale boundary tags, except those trees marked with blue paint or bounded out by yellow leave tree area tags and down timber existing more than 5 years prior to the day of sale in Units #1 and #2; all timber bounded by white timber sale boundary tags, except those trees marked with blue paint and down timber existing more than 5 years prior to the day of sale in Units #3 and #4; all timber bounded by orange right of way tags on part(s) of Sections 7 and 18 all in Township 14 North, Range 6 East, W.M., containing 135 acres, more or less.

CERTIFICATION: This sale is certified under the Sustainable Forestry Initiative® program Standard (cert no: BV-SFIS-US09000572) and FSC 100% raw materials under the Forest Stewardship Council® Standard (cert no: BV-FM/COC-080501).

ESTIMATED SALE VOLUMES AND QUALITY:

Species	Avg DBH	Ring Count	Total MBF	MBF by Grade								
				1P	2P	3P	SM	1S	2S	3S	4S	UT
Douglas fir	16.3	9	1,956				20		1,068	567	277	24
Hemlock	11.8	10	1,297						86	523	476	212
Red alder	12.6		673						91	188	362	32
Cottonwood	19.4		386						301		43	42
Silver fir	8.3		5								5	
Red cedar	8.8											
Sale Total			4,317									

MINIMUM BID: \$992,000.00 **BID METHOD:** Sealed Bids

PERFORMANCE SECURITY: \$100,000.00 **SALE TYPE:** Lump Sum

EXPIRATION DATE: October 31, 2015 **ALLOCATION:** Export Restricted

BID DEPOSIT: \$99,200.00 or Bid Bond. Said deposit shall constitute an opening bid at the appraised price.

HARVEST METHOD: Cable and tracked ground based equipment with self-leveling shovels limited to sustained slopes that are 60 percent and less and all other tracked ground based equipment limited to sustained slopes of 45 percent or less. Yarding may be restricted during wet weather if rutting becomes excessive in the opinion of the Contract Administrator, per clause H-017.

Falling, yarding and timber haul will not be permitted from November 1 to May 31, nor at all on weekends or state recognized holidays, unless authority to do so is granted, in writing, by the Contract Administrator. If permission is granted to operate from November 1 to May 31, the Purchaser shall be required to provide a "Winter Operating Plan" to include further protection of water, soil, roads and other forest assets at the Purchaser's expense. The "Winter Operating Plan" must be approved in writing by the

TIMBER NOTICE OF SALE

Contract Administrator and preventative measures put in place prior to commencing any winter operations.

ROADS:

55.30 stations of required construction. 31.68 stations of optional construction. 21.63 stations of optional reconstruction. 88.58 stations of required pre-haul maintenance. 1.03 stations of required decommissioning. 21.63 stations of decommissioning, if constructed. 12.97 stations of abandonment, if constructed. Pre-haul maintenance on the 246, 246-2, RT-300, RT-301, RT-302, RT-302-1 and RT-304 Roads. Designated maintenance on all other roads used.

Road construction and rock haul will not be permitted from November 1 to May 31, nor on weekends or state recognized holidays, unless authority to do so is granted, in writing, by the Contract Administrator. If permission is granted to operate from November 1 to May 31, the Purchaser shall be required to provide a "Winter Operating Plan" to include further protection of water, soil, roads and other forest assets at the Purchaser's expense. The "Winter Operating Plan" must be approved in writing by the Contract Administrator and preventative measures put in place prior to commencing any winter operations.

ACREAGE DETERMINATION

CRUISE METHOD:

Unit acreage was determined by traversing boundaries by GPS. Right of way acreage was determined by multiplying length times width. GPS data files and cruise maps are available upon request by emailing audrey.mainwaring@dnr.wa.gov or calling Audrey Mainwaring at (360) 802-7001. See cruise narrative for cruise method.

FEES:

\$76,627.00 is due on day of sale. \$9.00 per MBF is due upon removal. These are in addition to the bid price.

SPECIAL REMARKS:

Reconstruction, use and decommissioning of the RT-301 Road from station 15+50 to 32+61 must be completed between June 1 and September 30 within the same year. Depending on the weather, dates may be extended from May 1 to October 31, if approved in writing by the Contract Administrator. The road will be required to be decommissioned before winter allowing only one operating season for harvest activities within Units #3 and #4. See the road plan for additional details.

Purchaser is required to acquire and install a 14 foot steel gate and manufacture and apply rock, see the Road Plan for additional details.

Wildlife timing restrictions will be in effect within Units #1, #3 and #4, as shown as the wildlife timing restriction area on the timber sale map. Falling, yarding, operation of heavy equipment and road construction activities within the restricted area will not be permitted from 1 hour before sunrise to 2 hours after sunrise and 1 hour before sunset to 1 hour after sunset from April 1 to August 31.

See Schedule B Falling and Yarding Plan regarding requirements to protect potentially unstable slopes.

Purchaser shall cut vine maple and fully sever from the stump at a height not to exceed 12 inches within the harvest area.

An existing CAT road within Unit 3 must be water barred concurrently with the end of yarding activities.

Haul to/from the sale area is planned from either the Mineral or Ashford direction. If Purchaser elects to haul from Ashford via the USFS 85 Road, the Purchaser must obtain a Road Use Permit from the USFS. A bridge across the Nisqually River is planned to be



TIMBER NOTICE OF SALE

constructed in 2014. If Purchaser elects to haul that direction following completion of the bridge, they can request an amendment to the contract.

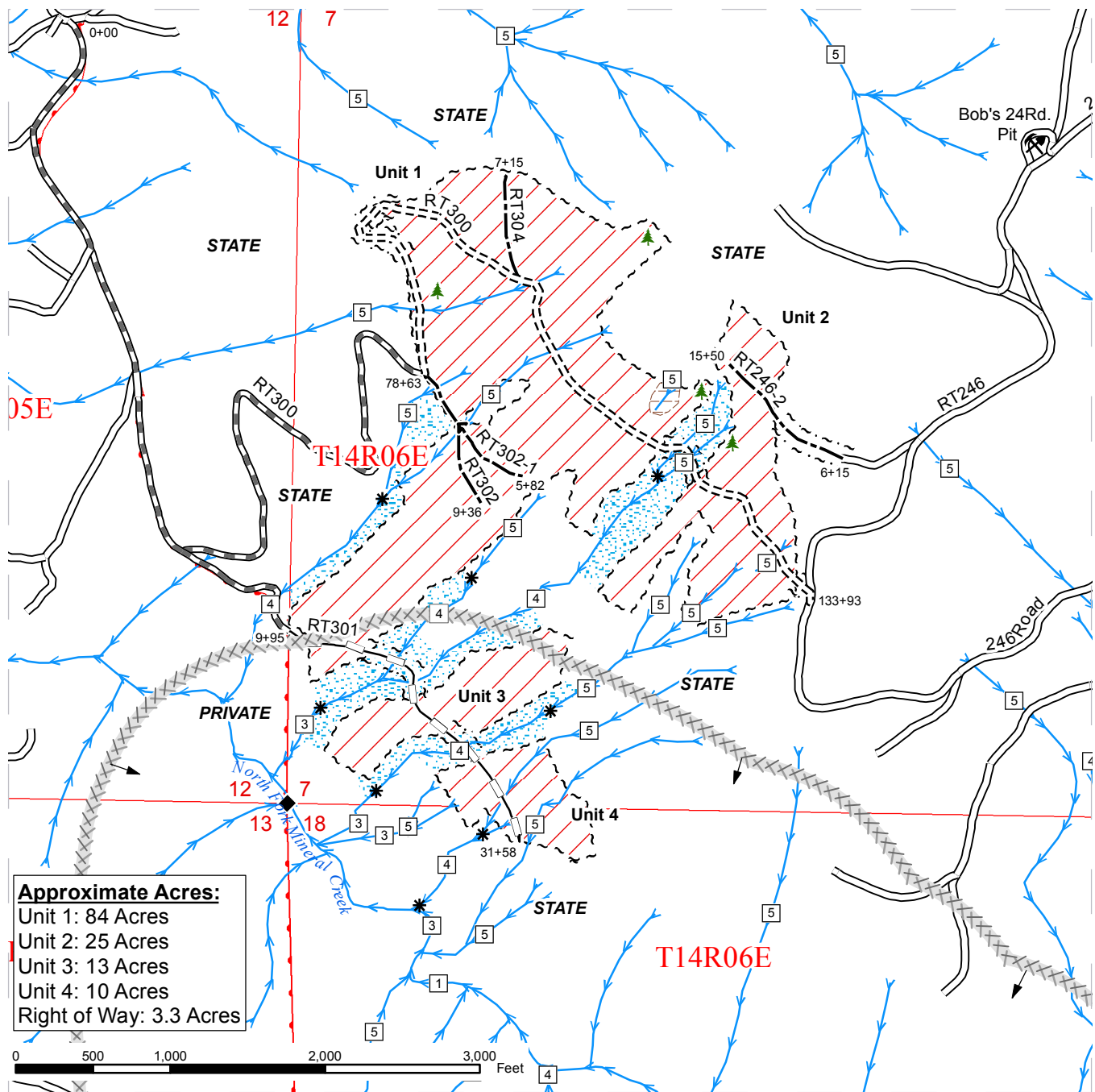
Purchaser assumes responsibility for any county road use permits and for all costs associated with permits and extra maintenance or repair levied by a county for any county road used by the Purchaser.

See map for gate locations. Gate keys may be obtained by contacting Eric Richardson at (360) 918-3847 or by contacting the South Puget Sound Region office at (360) 825-1631.

TIMBER SALE MAP

SALE NAME: ALDER SIDE
AGREEMENT#: 30-089213
TOWNSHIP(S): T14R05E, T14R06E
TRUST(S): State Forest Transfer(1), Common School and Indemnity(3)

REGION: South Puget Sound Region
COUNTY(S): LEWIS
ELEVATION RGE: 1847-3229 ft.



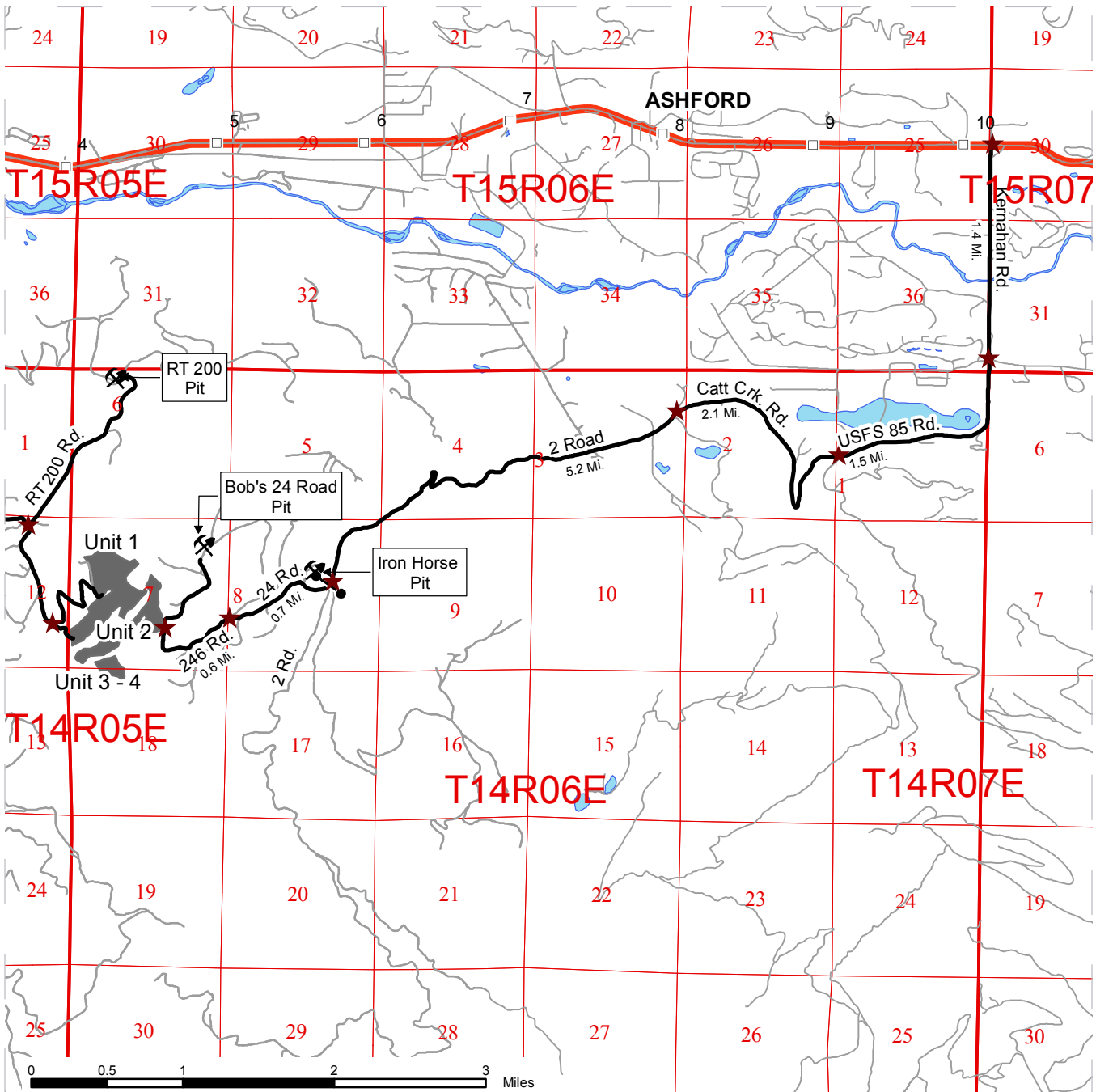
Approximate Acres:
 Unit 1: 84 Acres
 Unit 2: 25 Acres
 Unit 3: 13 Acres
 Unit 4: 10 Acres
 Right of Way: 3.3 Acres

Harvest Area	Optional Reconstruction	60' Equipment Exclusion Area
RMZ/MMZ Area	Streams	Wildlife timing restriction area
White 'Timber Sale Boundary' Tags	Stream Type	DNR Managed Lands
Orange 'Right of Way' Tags	Stream Type Break	Public Land Survey Sections
Existing Roads	Leave Tree Area - marked with yellow "Leave Tree Area" tags	
Required Construction	Monumented Corners	
Required Pre-Haul Maintenance	Rock Pit	
Optional Construction		

DRIVING MAP - 1

SALE NAME: ALDER SIDE
AGREEMENT#: 30-089213
TOWNSHIP(S): T14R06E
TRUST(S): State Forest Transfer(1), Common School and Indemnity(3)

REGION: South Puget Sound Region
COUNTY(S): LEWIS
ELEVATION RGE: 1847-3229 ft.



- Timber Sale Unit
- Highways
- Other Route
- Viewing Route
- Milepost Markers
- Rock Pit
- Gate: Master 383
- Distance Indicator

DRIVING DIRECTIONS:

From Ashford:

Travel east on highway 706 for approximately 2.3 miles. Turn right (south) onto Kernahan Road. Follow for 1.4 miles and turn right (west) onto Osborn Road. Immediately turn left (south) onto Forest Service Road 85 and follow for 1.5 miles. Turn right (west) onto Catt Creek Road and follow for 2.1 miles. Continue straight onto the 2 Road and follow for 5.2 miles. Turn right (west) onto the 24 Road at the junction of the 223 and 24 Road (through gate 415). Follow for 0.2 miles.

Iron Horse Rock pit:

Turn right (north) onto the 241 Road and follow for 0.4 miles.

Timber Sale Unit:

Continue on the 24 Road for 0.5 miles and veer left (south) onto the 246 Road. Continue for 0.6 miles, Unit 2 will be on your left.

Bob's 24 Road Pit:

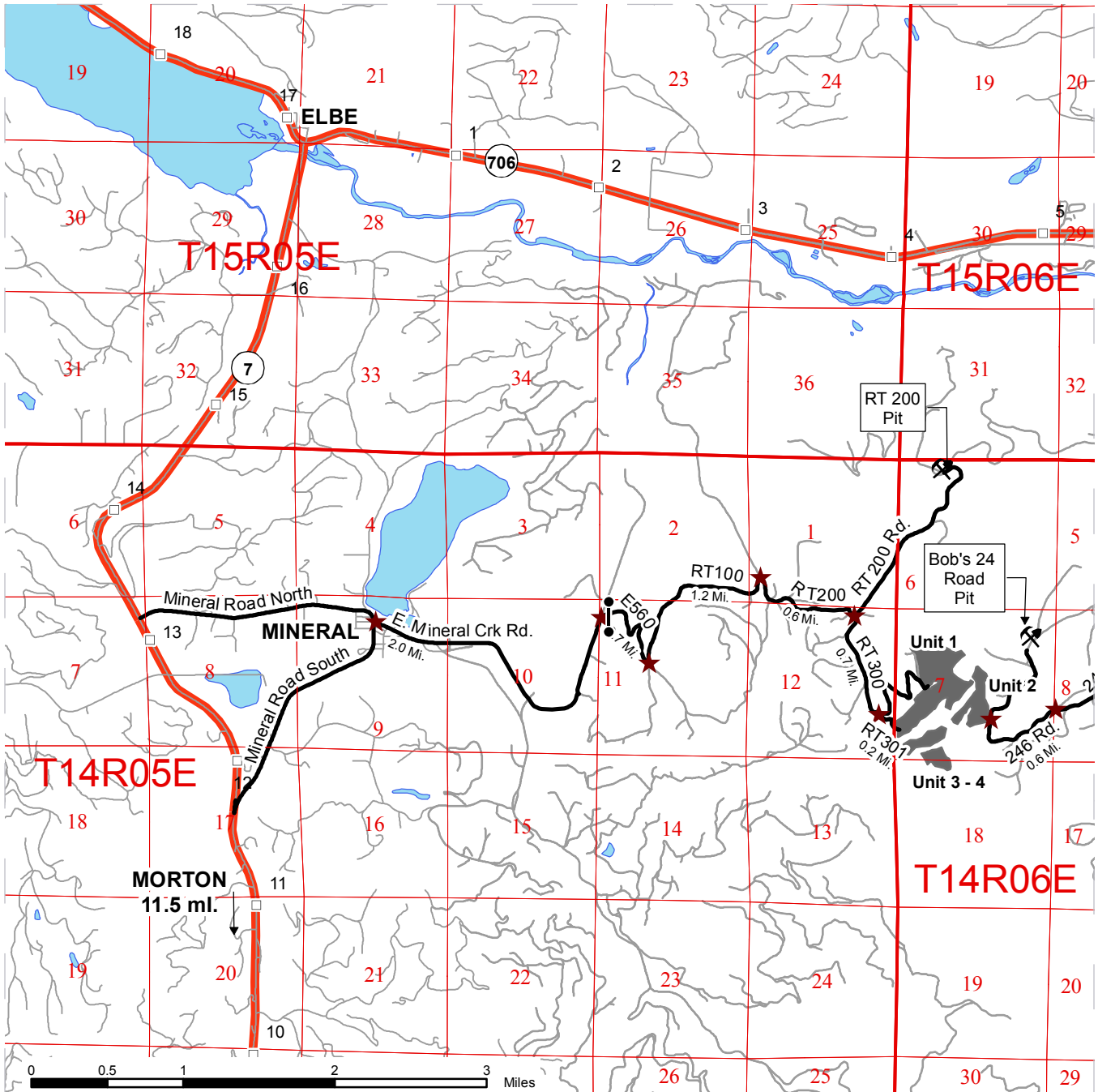
Continue on 246 Road for 0.75 miles.



DRIVING MAP - 2

SALE NAME: ALDER SIDE
AGREEMENT#: 30-089213
TOWNSHIP(S): T14R05E, T14R06E
TRUST(S): State Forest Transfer(1), Common School and Indemnity(3)

REGION: South Puget Sound Region
COUNTY(S): LEWIS
ELEVATION RGE: 1847-3229 ft.



- Timber Sale Unit
- Highways
- Other Route
- Viewing Route
- Distance Indicator
- Existing Rock Pit
- Gate: Master 383
- Milepost Markers

DRIVING DIRECTIONS:

From Mineral:

Travel east on East Mineral Creek Road for approximately 2.0 miles. Enter through the E560 gate on the right and follow for 0.7 miles. Turn left onto the RT100 Road and follow for 1.2 miles. Turn right onto the RT200 road and follow for 0.6 miles. Turn right onto the RT300 road and follow for 0.7 miles.

Timber Sale Unit:

Turn left to stay on the RT300 Road for 0.4 miles. Continue on the RT301 to Units 3 and 4.

RT200 Rock Pit:

At the RT 200, RT300 road junction, turn left to follow the RT200. Rock pit will be on the right.

TIMBER NOTICE OF SALE

SALE NAME: *SHERBET*

AGREEMENT NO: 30-089468

AUCTION: May 27, 2014 starting at 10:00 a.m., **COUNTY:** Mason
South Puget Sound Region Office, Enumclaw, WA

SALE LOCATION: Sale located approximately 8 miles west of Belfair.

PRODUCTS SOLD AND SALE AREA: All timber bounded by white timber sale boundary tags, property lines marked with pink flagging and Haven Way, except those trees marked with blue paint and down timber existing more than 5 years prior to the day of sale in Unit #1 on part(s) of Sections 31 and 32 all in Township 23 North, Range 2 West, W.M., containing 54 acres, more or less.

CERTIFICATION: This sale is certified under the Sustainable Forestry Initiative® program Standard (cert no: BV-SFIS-US09000572) and FSC 100% raw materials under the Forest Stewardship Council® Standard (cert no: BV-FM/COC-080501).

ESTIMATED SALE VOLUMES AND QUALITY:

Species	Avg DBH	Ring Count	Total MBF	MBF by Grade								
				1P	2P	3P	SM	1S	2S	3S	4S	UT
Douglas fir	12.5	10	1,130						489	373	236	32
Hemlock	9.2	10	84							26	41	17
White pine	11.6		35							19	15	1
Lodgepole	13.7		16							12	4	
Red alder	12.7		5									5
Sale Total			1,270									

MINIMUM BID: \$384,000.00 **BID METHOD:** Sealed Bids

PERFORMANCE SECURITY: \$50,000.00 **SALE TYPE:** Lump Sum

EXPIRATION DATE: July 31, 2015 **ALLOCATION:** Export Restricted

BID DEPOSIT: \$38,400.00 or Bid Bond. Said deposit shall constitute an opening bid at the appraised price.

HARVEST METHOD: Ground based equipment. Yarding may be restricted during wet weather if rutting becomes excessive, per clause H-017.

Falling, yarding and timber haul will not be permitted from November 1 to April 30, nor on weekdays from 7:00 pm to 7:00 am, weekends or state recognized holidays, unless authority to do so is granted, in writing, by the Contract Administrator. If permission is granted to operate from November 1 to April 30, the Purchaser shall be required to provide a "Winter Operating Plan" to include further protection of water, soil, roads and other forest assets at the Purchaser's expense. The "Winter Operating Plan" must be approved in writing by the Contract Administrator and preventative measures put in place prior to commencing any winter operations.

ROADS: 26.91 stations of required construction. 8.64 stations of optional construction. Cross section designs are available at the South Puget Sound Region office upon request. Purchaser maintenance on all roads used. Construction includes acquisition, manufacture and application of rock. See Road Plan for further details.

TIMBER NOTICE OF SALE

Road construction and rock haul will not be permitted from November 1 to April 30, nor on weekdays from 7:00 pm to 7:00 am, weekends or state recognized holidays, unless authority to do so is granted, in writing, by the Contract Administrator. If permission is granted to operate from November 1 to April 30, the Purchaser shall be required to provide a "Winter Operating Plan" to include further protection of water, soil, roads and other forest assets at the Purchaser's expense. The "Winter Operating Plan" must be approved in writing by the Contract Administrator and preventative measures put in place prior to commencing any winter operations.

ACREAGE DETERMINATION

CRUISE METHOD: Acreage was determined by traversing boundaries by GPS. Traverse GPS data files and maps are available upon request by emailing audrey.mainwaring@dnr.wa.gov or calling Audrey Mainwaring at (360) 802-7001. See cruise narrative for cruise method.

FEES: \$22,543.00 is due on day of sale. \$9.00 per MBF is due upon removal. These are in addition to the bid price.

SPECIAL REMARKS: Purchaser is required to furnish and install a 16 foot wide steel gate on the I-1500 Road at station 0+75, see the road plan for additional details.

All Type 5 streams located within the harvest unit will be protected with 30 foot equipment limitation zones marked with pink and black striped flagging on both sides of the stream. Designated equipment crossings will be allowed with prior written approval by the Contract Administrator.

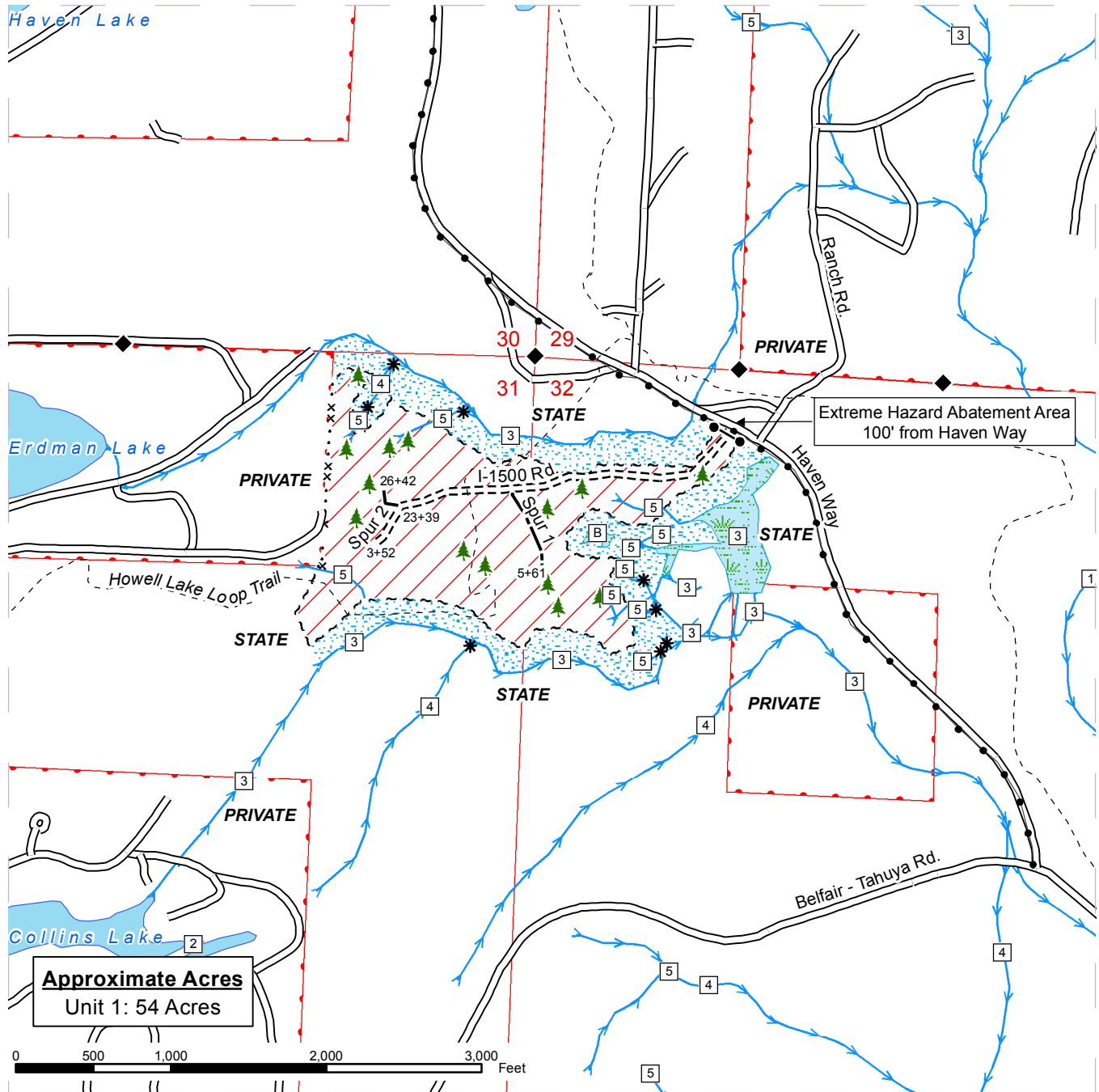
A road approach permit with Mason County has been obtained for Haven Way.

Purchaser must provide a written Extreme Hazard Abatement Plan, which meets the requirements of contract clause S-020. Abatement is required within 100 feet from NE Haven Way.


TIMBER SALE MAP

SALE NAME: SHERBET
AGREEMENT#: 30-89468
TOWNSHIP(S): T23R02W
TRUST(S): State Forest Transfer(1)

REGION: South Puget Sound Region
COUNTY(S): MASON
ELEVATION RGE: 269-429 ft.



Approximate Acres
 Unit 1: 54 Acres



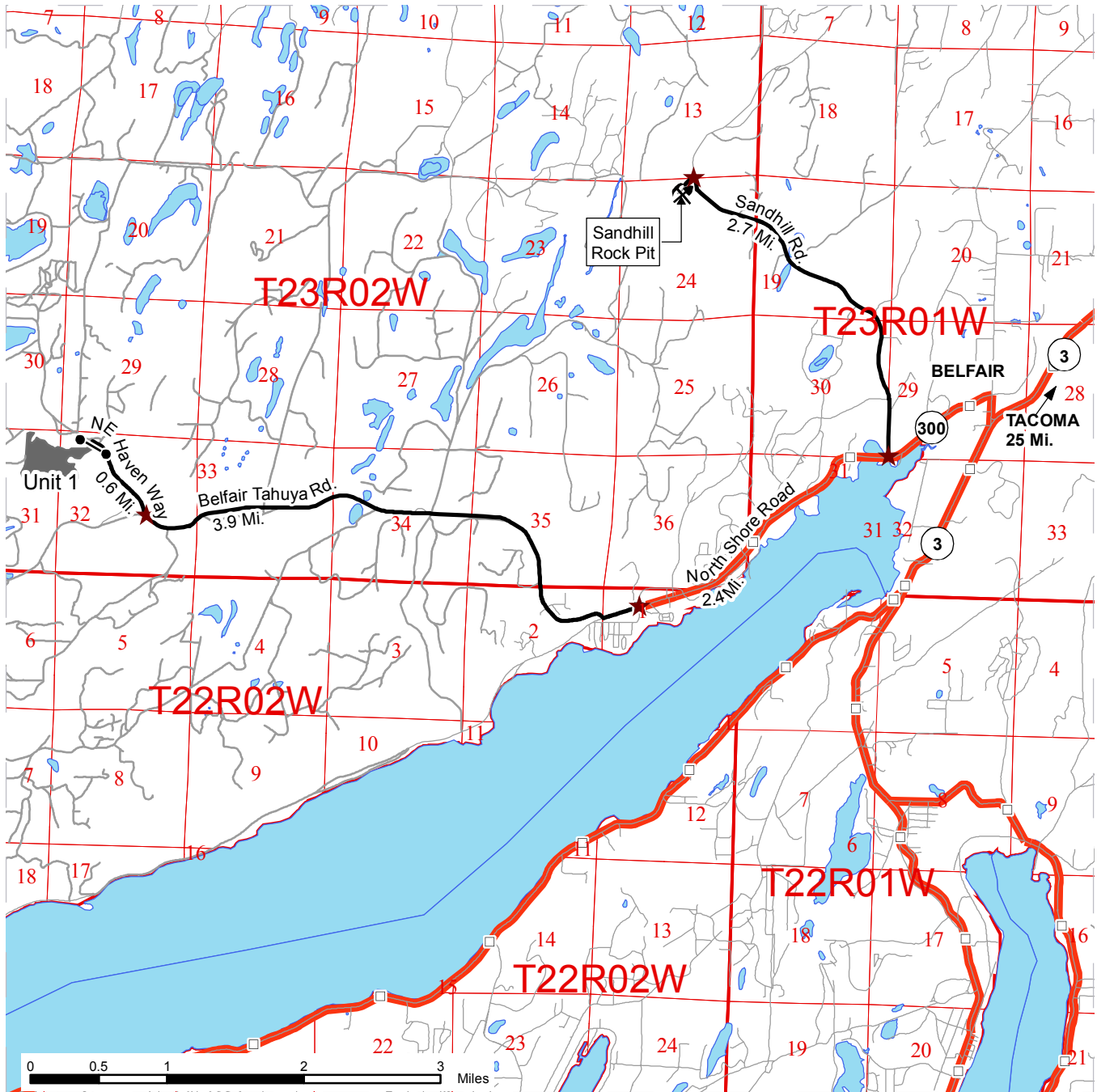
Harvest Area	Existing Roads	Stream Type
RMZ/WMZ Area	Required Construction	Stream Type Break
Wetlands	Optional Construction	Leave Trees
Open Water	Recreation Trail	Gate Installation
Sale Boundary Tags	Utility Lines - above ground	Monumented Corners
Property Line - marked with pink flagging	Streams	DNR Managed Lands
		Public Land Survey Sections



DRIVING MAP

SALE NAME: SHERBET
 AGREEMENT#: 30-089468
 TOWNSHIP(S): T23R02W
 TRUST(S): State Forest Transfer(1)

REGION: South Puget Sound Region
 COUNTY(S): MASON
 ELEVATION RGE: 269-429 ft.



- Timber Sale Unit
- Highways
- Viewing Route
- Existing Roads
- Milepost Markers
- Distance Indicator
- Rock Pit
- Gate Installation

DRIVING DIRECTIONS:

Unit 1:

From Highway 3 in Belfair, travel west on State Route 300 (North Shore Road) approximately 3.4 miles. Turn right onto Belfair Tahuya Road and travel 3.9 miles. Turn right onto NE Haven Way and travel 0.6 miles. Unit 1 will be on left across from Ranch Drive.

Sandhill Rock Pit:

From Highway 3 in Belfair, travel west on State Route 300 approximately 1 mile, turn right onto Sandhill Road, travel 2.7 miles to Sandhill Rock Pit on left.



TIMBER NOTICE OF SALE

SALE NAME: COLLAR

AGREEMENT NO: 30-089572

AUCTION: May 27, 2014 starting at 10:00 a.m., **COUNTY:** Mason
South Puget Sound Region Office, Enumclaw, WA

SALE LOCATION: Sale located approximately 14 miles north of Hoodspport.

PRODUCTS SOLD AND SALE AREA:

All timber bounded by white timber sale boundary tags and property line marked with pink flagging, except those trees marked with blue paint in Unit #1; all timber bounded by white timber sale boundary tags, except those trees marked with blue paint in Unit #2; all timber bounded by white timber sale boundary tags and property line marked with pink flagging, except those trees marked with blue paint in Unit #3; all timber bounded by white timber sale boundary tags, except those trees marked with blue paint in Unit #4; all timber bounded by orange right of way tags in Right of Way Units #5 and #6; all timber marked with red paint outside white timber sale boundary tags within the WMZ thinning area in Unit #7 on part(s) of Sections 21 and 29 all in Township 24 North, Range 3 West, W.M., containing 93 acres, more or less.

CERTIFICATION: This sale is certified under the Sustainable Forestry Initiative® program Standard (cert no: BV-SFIS-US09000572)

ESTIMATED SALE VOLUMES AND QUALITY:

Species	Avg DBH	Ring Count	Total MBF	MBF by Grade								
				1P	2P	3P	SM	1S	2S	3S	4S	UT
Douglas fir	13.3	8	2,174				8		890	727	483	66
Red cedar	12.9		247							124	123	
Hemlock	13.6		136						25	54	52	5
Red alder	10.6		15								15	
Maple	13.1		5								5	
Sale Total			2,577									

MINIMUM BID: \$905,000.00 **BID METHOD:** Sealed Bids

PERFORMANCE SECURITY: \$75,000.00 **SALE TYPE:** Lump Sum

EXPIRATION DATE: September 30, 2015 **ALLOCATION:** Export Restricted

BID DEPOSIT: \$90,500.00 or Bid Bond. Said deposit shall constitute an opening bid at the appraised price.

HARVEST METHOD: Ground based equipment. Yarding may be restricted if soil disturbance becomes excessive, per clause H-017.

Falling, yarding and timber haul will not be permitted from November 1 to April 30, nor on weekends or state recognized holidays unless authority to do so is granted in writing by the Contract Administrator. If permission is granted to operate from November 1 to April 30, the Purchaser shall be required to provide a "Winter Operating Plan" to include further protection of water, soil, roads and other forest assets at the Purchaser's expense. The "Winter Operating Plan" must be approved in writing by the Contract Administrator and all preventative measures shall be in place prior to commencing any winter operations.

TIMBER NOTICE OF SALE

ROADS: 1.61 stations of required reconstruction. 62.94 stations of optional construction. 191.26 stations of required pre-haul maintenance. 53.83 stations of abandonment, if constructed. Cross section designs are available at the South Puget Sound Region office upon request. Purchaser maintenance on the 400 Road and Spurs 1, 2, 3, 4, 5, 6 and 7. Designated maintenance on all other roads used.

Road construction and rock haul will not be permitted from November 1 to April 30, nor on weekends or state recognized holidays unless authority to do so is granted in writing by the Contract Administrator. If permission is granted to operate from November 1 to April 30, the Purchaser shall be required to provide a "Winter Operating Plan" to include further protection of water, soil, roads and other forest assets at the Purchaser's expense. The "Winter Operating Plan" must be approved in writing by the Contract Administrator and all preventative measures shall be in place prior to commencing any winter operations.

ACREAGE DETERMINATION

CRUISE METHOD: Acreage was determined by traversing boundaries by GPS. Traverse GPS data files and cruise maps are available upon request by emailing audrey.mainwaring@dnr.wa.gov or calling Audrey Mainwaring at (360) 802-7001. See cruise narrative for cruise method.

FEES: \$45,742.00 is due on day of sale. \$9.00 per MBF is due upon removal. These are in addition to the bid price.

SPECIAL REMARKS: Contact Josh Meeks at (360) 463-1829 for current access information.

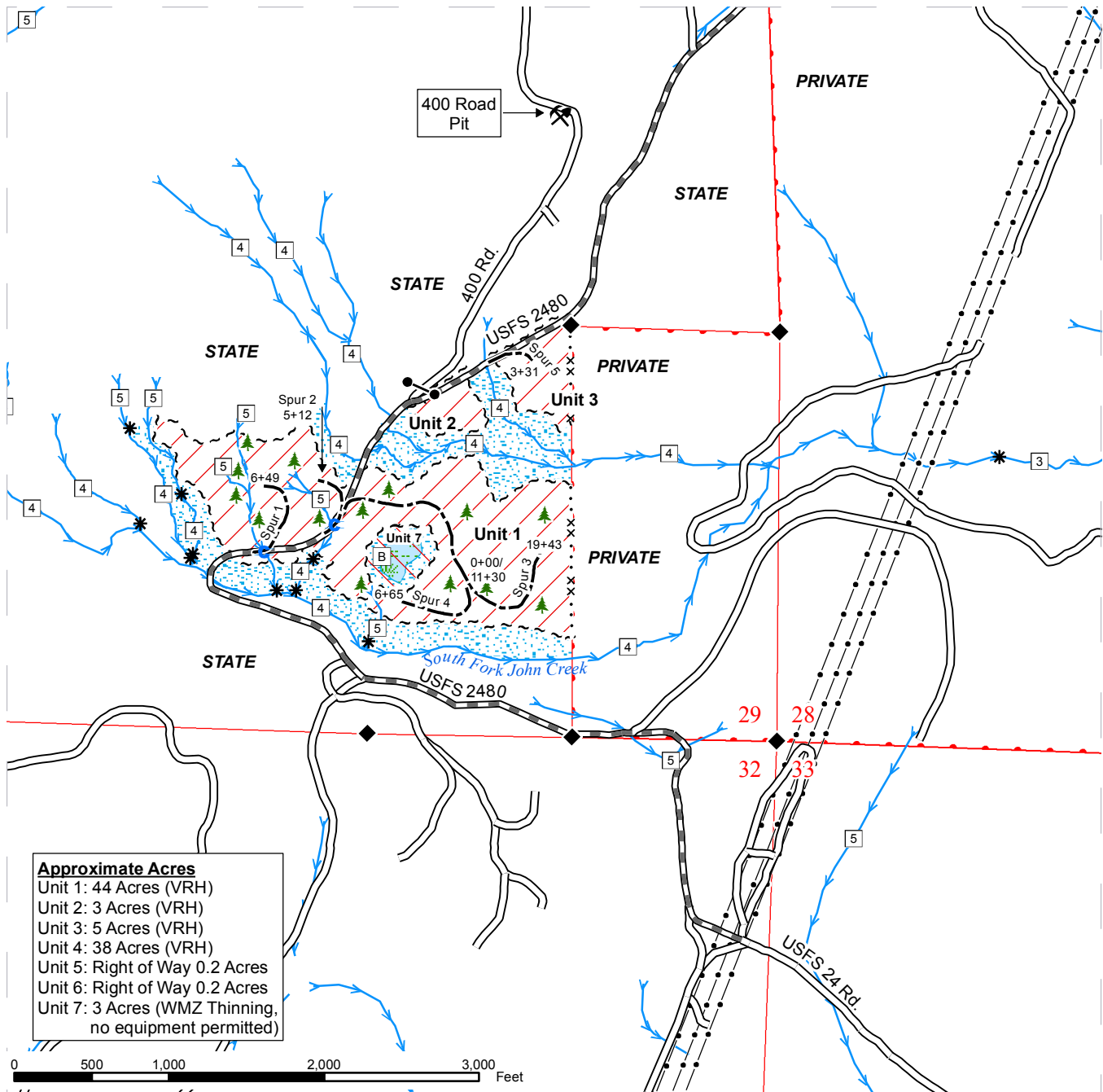
Purchaser shall cut vine maple and leave stumps no higher than 12 inches.

See map for gate locations. Gate keys may be obtained by contacting the South Puget Sound Region office at (360) 825-1631 or by contacting Josh Meeks at (360) 463-1829.

TIMBER SALE MAP

SALE NAME: COLLAR
AGREEMENT#: 30-089572
TOWNSHIP(S): T24R03W
TRUST(S): State Forest Transfer(1), Capitol Grant(7)

REGION: South Puget Sound Region
COUNTY(S): MASON
ELEVATION RGE: 428-1091 ft.



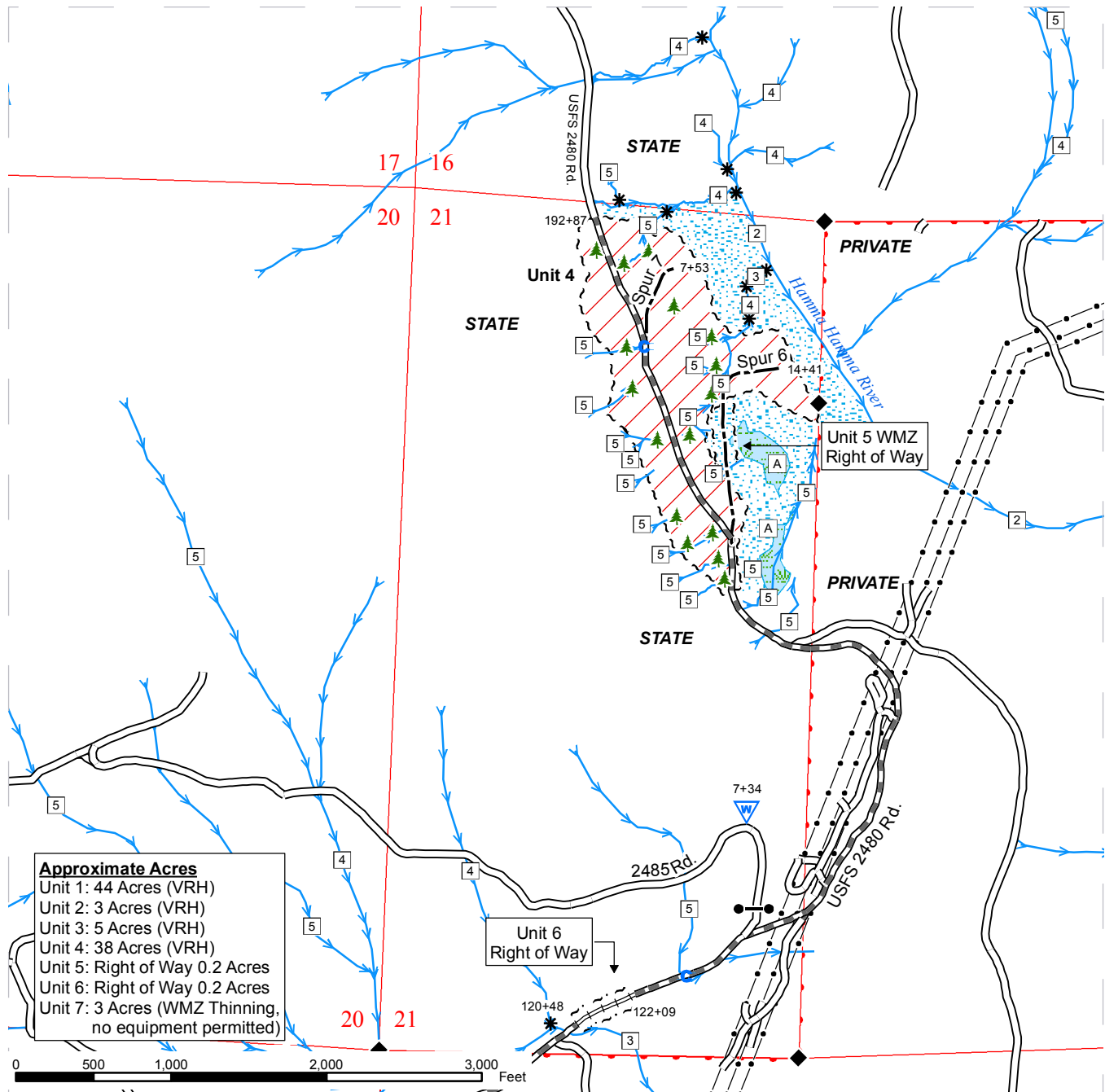
Approximate Acres	
Unit 1:	44 Acres (VRH)
Unit 2:	3 Acres (VRH)
Unit 3:	5 Acres (VRH)
Unit 4:	38 Acres (VRH)
Unit 5:	Right of Way 0.2 Acres
Unit 6:	Right of Way 0.2 Acres
Unit 7:	3 Acres (WMZ Thinning, no equipment permitted)

	Harvest Area		Property Line - marked with pink flagging		Stream Type Break
	WMZ Thinning Area - take trees marked with red paint		Existing Roads		Leave Trees - marked with blue paint
	Wetlands		Optional Construction		Waste Area
	RMZ/WMZ Area		Required Pre-Haul Maintenance		Existing Rock Pit
	Open Water		Required Reconstruction		Gate: Master 383
	White Sale Boundary Tags		BPA Transmission Lines		Monumented Corners
	Orange Right of Way Tags		Streams		Stream Type

TIMBER SALE MAP

SALE NAME: COLLAR
AGREEMENT#: 30-089572
TOWNSHIP(S): T24R03W
TRUST(S): State Forest Transfer(1), Capitol Grant(7)

REGION: South Puget Sound Region
COUNTY(S): MASON
ELEVATION RGE: 428-1091 ft.



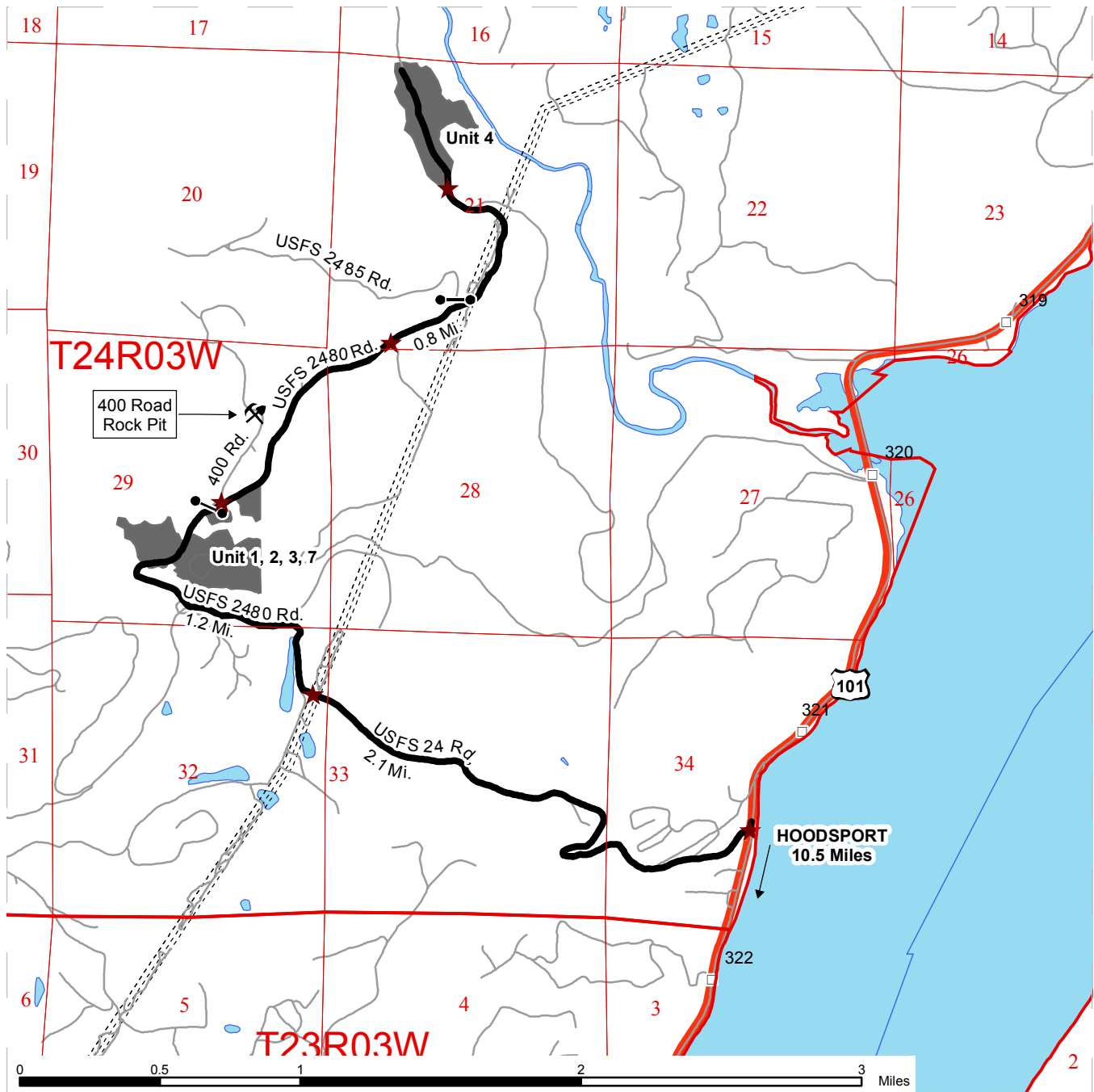
Approximate Acres	
Unit 1:	44 Acres (VRH)
Unit 2:	3 Acres (VRH)
Unit 3:	5 Acres (VRH)
Unit 4:	38 Acres (VRH)
Unit 5:	Right of Way 0.2 Acres
Unit 6:	Right of Way 0.2 Acres
Unit 7:	3 Acres (WMZ Thinning, no equipment permitted)

	Harvest Area		Property Line - marked with pink flagging		Stream Type Break
	WMZ Thinning Area - take trees marked with red paint		Existing Roads		Leave Trees - marked with blue paint
	Wetlands		Optional Construction		Waste Area
	RMZ/WMZ Area		Required Pre-Haul Maintenance		Existing Rock Pit
	Open Water		Required Reconstruction		Gate: Master 383
	White Sale Boundary Tags		BPA Transmission Lines		Monumented Corners
	Orange Right of Way Tags		Streams		Stream Type

DRIVING MAP

SALE NAME: COLLAR
AGREEMENT#: 30-089572
TOWNSHIP(S): T24R03W
TRUST(S): State Forest Transfer(1), Capitol Grant(7)

REGION: South Puget Sound Region
COUNTY(S): MASON
ELEVATION RGE: 428-1091 ft.



- Harvest Are
- Highways
- Other Route
- Viewing Route
- Distance Indicator
- Existing Rock Pit
- Gate: Master A383
- BPA Lines

DRIVING DIRECTIONS:

Units 1, 2, 3 and 7

From Hoodspport, travel north on US-101 for approximately 10.5 miles. Turn left onto USFS 24 Road (Jorstad Creek Rd.). At 2.1 miles stay straight to continue onto USFS 2480 Road. Continue on USFS 2480 Road for 1.2 miles to Units 1, 2, 3 and 7.

Unit 4

Continue 1.0 miles on USFS 2480 Road to right of way Unit 6. Continue 0.8 miles on USFS 2480 to Unit 4.



TIMBER NOTICE OF SALE

SALE NAME: SANDWICH CREEK

AGREEMENT NO: 30-090631

AUCTION: May 27, 2014 starting at 10:00 a.m.,
Northeast Region Office, Colville, WA

COUNTY: Pend Oreille

SALE LOCATION: Sale located approximately 5 miles southeast of Usk, WA

**PRODUCTS SOLD
AND SALE AREA:**

All green conifer species (excluding ponderosa pine) 7 inches and greater in diameter at breast height and all green ponderosa pine 8 inches and greater in diameter at breast height not banded with blue paint in Units 1, 2, 3, 4 and 5 bounded by white timber sale boundary tags and pink ribbon; Green conifer species as described in Schedule A (excluding ponderosa pine) 7 inches and greater in diameter at breast height, except trees banded with blue paint and green ponderosa pine as described in Schedule A, 8 inches and greater in diameter at breast height, except trees banded with blue paint in Units 6 and 8 bounded by white timber sale boundary tags and pink ribbon; Green conifer species as described in Schedule A (excluding ponderosa pine) 7 inches and greater in diameter at breast height and green ponderosa pine as described in Schedule A, 8 inches and greater in diameter at breast height in Unit 7 bounded by white timber sale boundary tags and pink ribbon on part(s) of Sections 2, 10 and 14 all in Township 32 North, Range 44 East, Sections 34 all in Township 33 North, Range 44 East, W.M., containing 274 acres, more or less.

CERTIFICATION: This sale is certified under the Sustainable Forestry Initiative® program Standard (cert no: BV-SFIS-US09000572)

ESTIMATED SALE VOLUMES AND QUALITY:

Species	Avg Ring DBH Count	Total MBF	Total Tons	Price \$/Ton	MBF by Grade									
					P	SM	1S	2S	3S	4S	5S	6S	UT	
Douglas fir	14.7	2,027	11,678	\$30.00				678	890	365				94
Grand fir	14.4	842	5,024	\$30.00				133	532	141				36
Larch	15.7	311	1,784	\$30.00				37	232	35				7
Lodgepole	11	227	1,433	\$30.00					123	100				4
Red cedar	17.6	159	700	\$30.00					123	36				
Ponderosa pine	17.6	127	823	\$30.00							27	100		
White pine	16.5	41	242	\$30.00				13	25	2				1
Hemlock	10	21	136	\$30.00					9	10				2
Spruce	10.9	21	117	\$30.00					16	5				
Sale Total		3,776	21,937											

MINIMUM BID: \$30/ton (est. value \$658,000.00)

BID METHOD: Sealed Bids

PERFORMANCE

SECURITY: \$100,000.00

SALE TYPE: Tonnage Scale

EXPIRATION DATE: October 31, 2015

ALLOCATION: Export Restricted

BIDDABLE SPECIES: Bidding to be allowed on all species combined.

BID DEPOSIT: \$65,800.00 or Bid Bond. Said deposit shall constitute an opening bid at the appraised price.

TIMBER NOTICE OF SALE

HARVEST METHOD: Forwarder, Shovel, Track skidder and Rubber tired skidder. Falling and Yarding will not be permitted from February 1 to April 15 unless authorized in writing by the Contract Administrator due to spring breakup

ROADS: 83.66 stations of required construction. 34.80 stations of required reconstruction. 17.55 stations of optional construction. 27.80 stations of optional reconstruction. 81.77 stations of required prehaul maintenance. 10.99 stations of road decommissioning. 3.35 stations of road abandonment Road construction will not be permitted from February 1 to May 15 unless authorized in writing by the Contract Administrator due to spring breakup. The hauling of forest products will not be permitted from February 1 to May 15 unless authorized in writing by the Contract Administrator due to spring breakup

ACREAGE DETERMINATION

CRUISE METHOD: Acreage determined using GPS methods. Acreage shown above is net harvest acres in harvest units. Ponderosa pine: 8.0 to 17.5 inches dbh has minimum top of 6 inch dob. All other species: 7.0 to 17.5 inches dbh has minimum top of 5 inch dob. All species 17.6 inches dbh and greater cruised to 40% of dob at 16 feet or a 6 inch top whichever is greater. Utility wood: comprised of non-board foot volume and volume below the minimum top diameter of 5 inches or 40% of dob at 16 feet to a minimum of a 2.6 inch top.

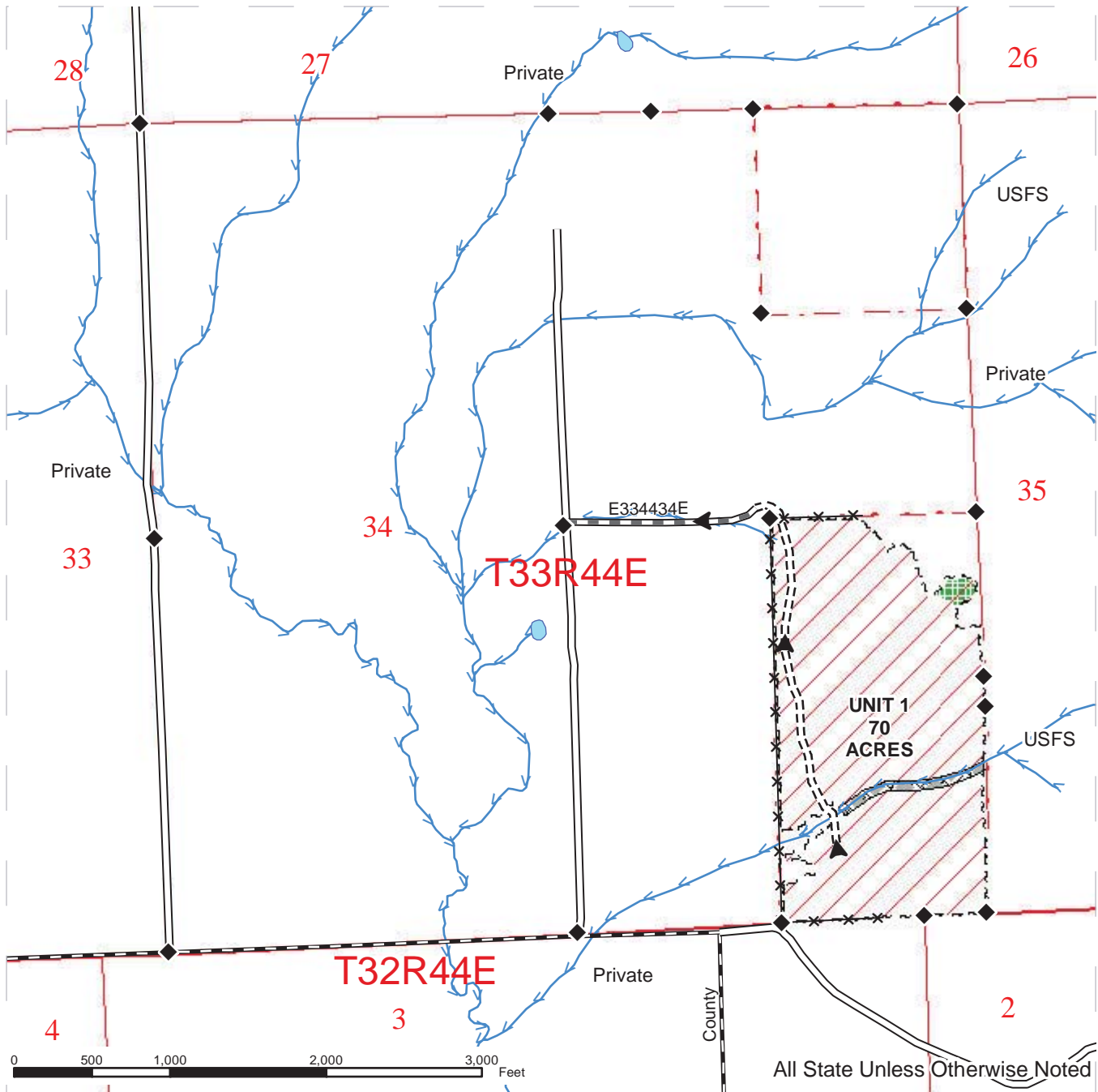
FEES: On day of sale, Purchaser shall provide a check payable to Stimson Lumber Co. for 5 mbf of right of way timber in the amount of \$1,000.00 \$67,050.00 is due on day of sale. \$1.55 per ton is due upon removal. These are in addition to the bid price.

SPECIAL REMARKS: Locked gate restricts access to the sale. Contact the Northeast Region Office at (509) 684-7474 for access.

TIMBER SALE MAP

SALE NAME: SANDWICH CREEK
AGREEMENT#: 30-090631
TOWNSHIP(S): T32R44E, T33R44E
TRUST(S): Charitable/Educational/Penal & Reformatory Instit.(6)

REGION: Northeast Region
COUNTY(S): PEND OREILLE
ELEVATION RGE: 2042-2594



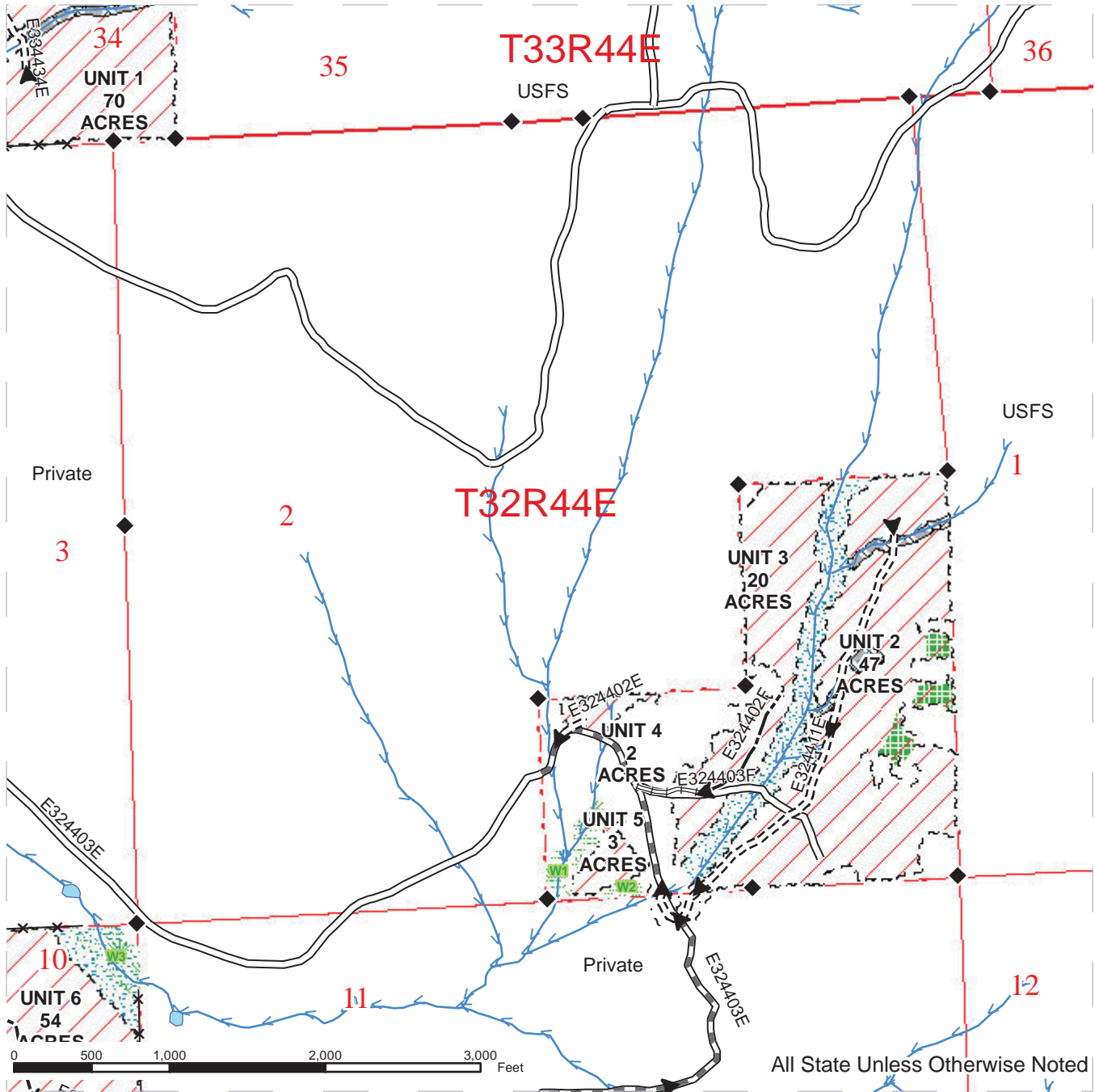
All State Unless Otherwise Noted

~ ~ ~	Sale Boundary Tags	==	Existing Roads	→	Streams
	Ground Skidding	----	Construction		ELZ
	Leave Tree Areas	====	Required Reconstruction		WMZ
✕-✕	Fence	----	Optional Construction		RMZ
	Extreme Hazard Abate	----	Optional Reconstruction	◆	Monumented Corners
▶	Haul Route	----	PreHaul Maintenance		
~ ~ ~	Right of Way Acres = 1.0	----	County Road		

TIMBER SALE MAP

SALE NAME: SANDWICH CREEK
AGREEMENT#: 30-090631
TOWNSHIP(S): T32R44E, T33R44E
TRUST(S): Charitable/Educational/Penal & Reformatory Instit.(6)

REGION: Northeast Region
COUNTY(S): PEND OREILLE
ELEVATION RGE: 2042-2594



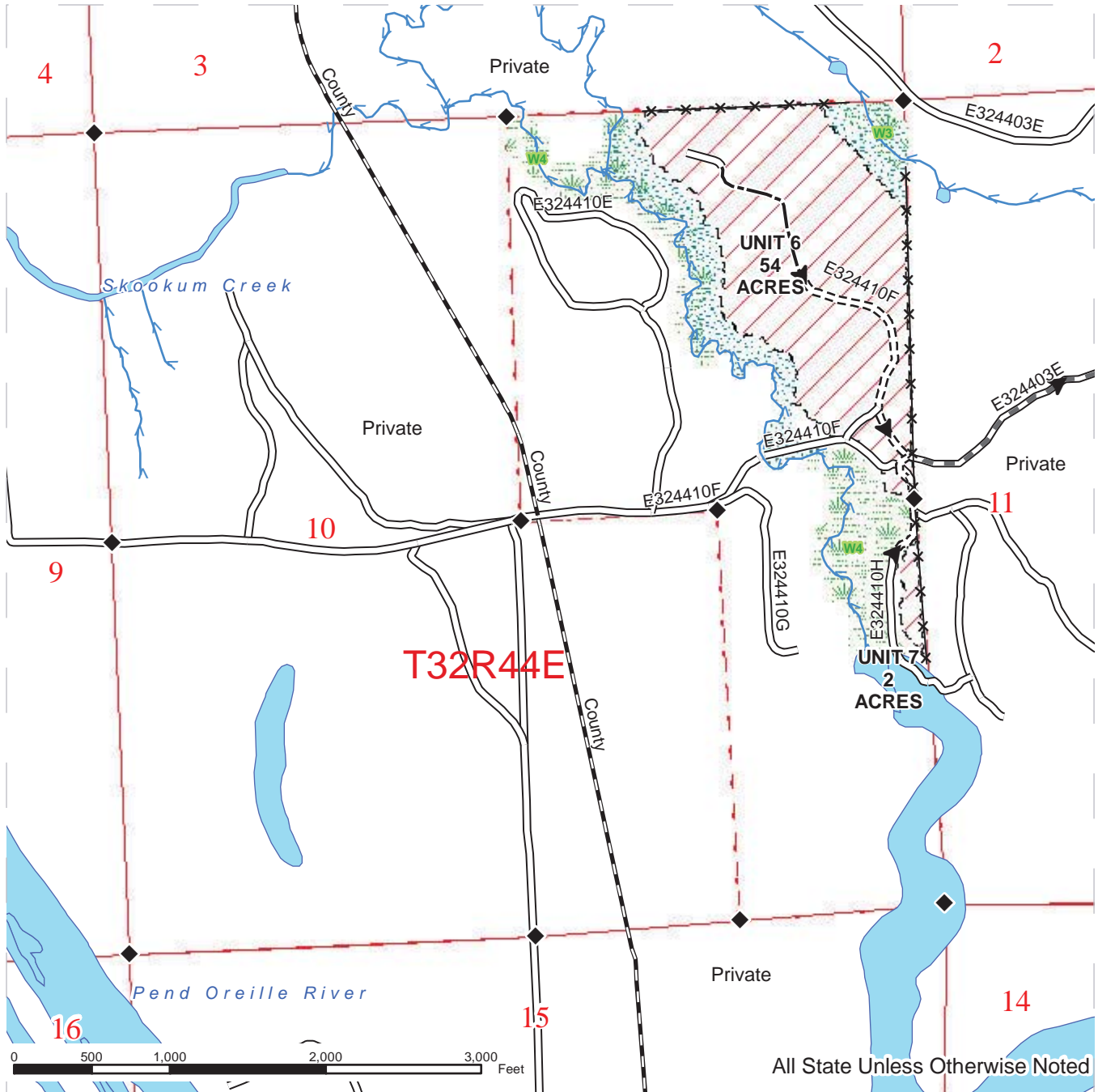
~ ~ ~	Sale Boundary Tags	==	Existing Roads	→	Streams
[Red Hatched Box]	Ground Skidding	===	Construction	[Cross-hatch Box]	ELZ
[Green Grid Box]	Leave Tree Areas	==+==	Required Reconstruction	[Green Dots Box]	WMZ
✕-✕	Fence	---	Optional Construction	[Blue Dots Box]	RMZ
[Blue Circles]	Extreme Hazard Abate	- - -	Optional Reconstruction	◆	Monumented Corners
▶	Haul Route	==	PreHaul Maintenance		
~ ~ ~	Right of Way Acres = 1.0	==	County Road		



TIMBER SALE MAP

SALE NAME: SANDWICH CREEK
AGREEMENT#: 30-090631
TOWNSHIP(S): T32R44E, T33R44E
TRUST(S): Charitable/Educational/Penal & Reformatory Instit.(6)

REGION: Northeast Region
COUNTY(S): PEND OREILLE
ELEVATION RGE: 2042-2594



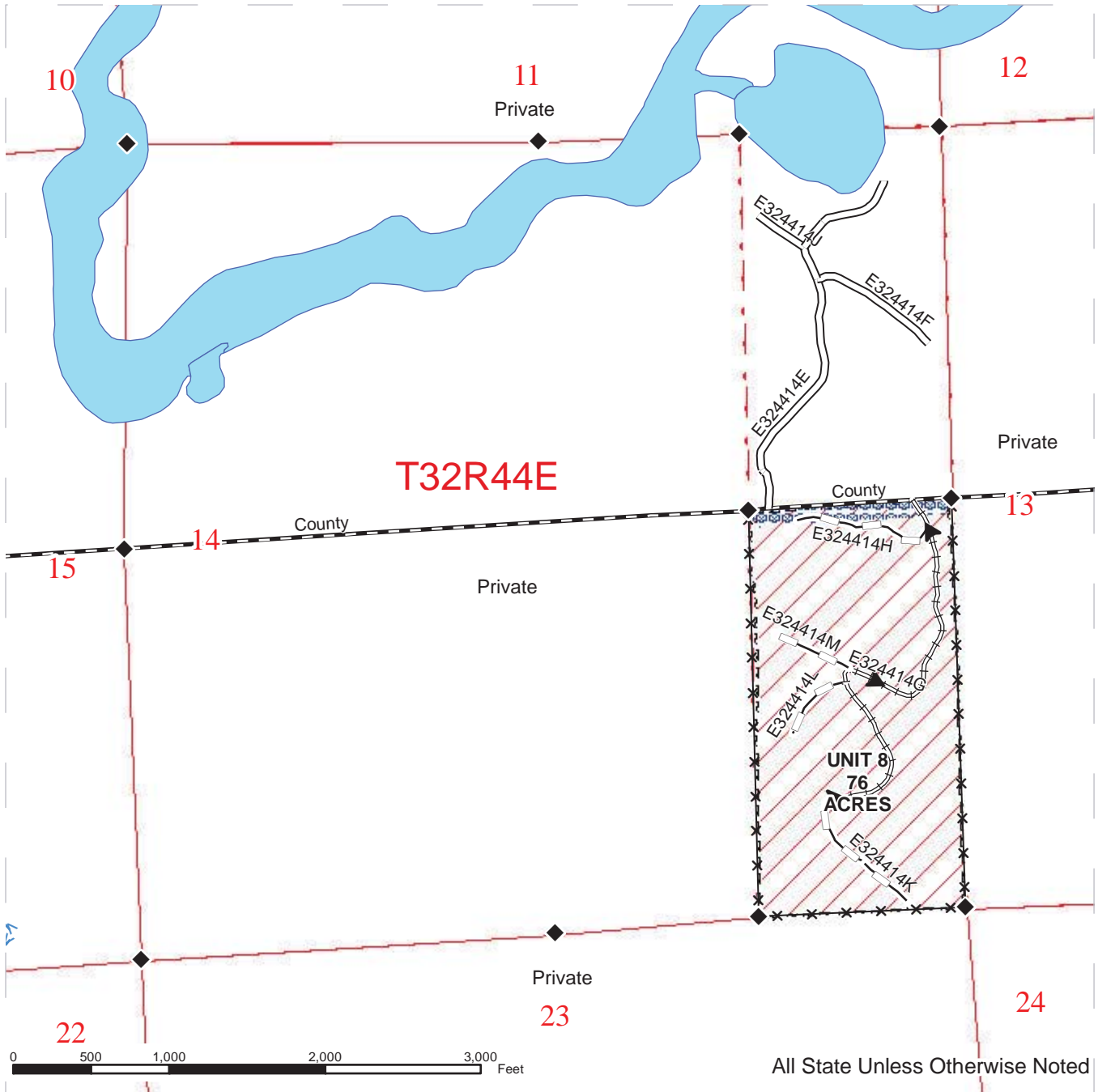
--- Sale Boundary Tags	— Existing Roads	— Streams
▨ Ground Skidding	⋮ Construction	▨ ELZ
▤ Leave Tree Areas	⋮ Required Reconstruction	▤ WMZ
✕✕ Fence	⋮ Optional Construction	▤ RMZ
⊙ Extreme Hazard Abate	⋮ Optional Reconstruction	◆ Monumented Corners
▶ Haul Route	▬ PreHaul Maintenance	
⋮ Right of Way Acres = 1.0	▬ County Road	



TIMBER SALE MAP

SALE NAME: SANDWICH CREEK
AGREEMENT#: 30-090631
TOWNSHIP(S): T32R44E, T33R44E
TRUST(S): Charitable/Educational/Penal & Reformatory Instit.(6)

REGION: Northeast Region
COUNTY(S): PEND OREILLE
ELEVATION RGE: 2042-2594



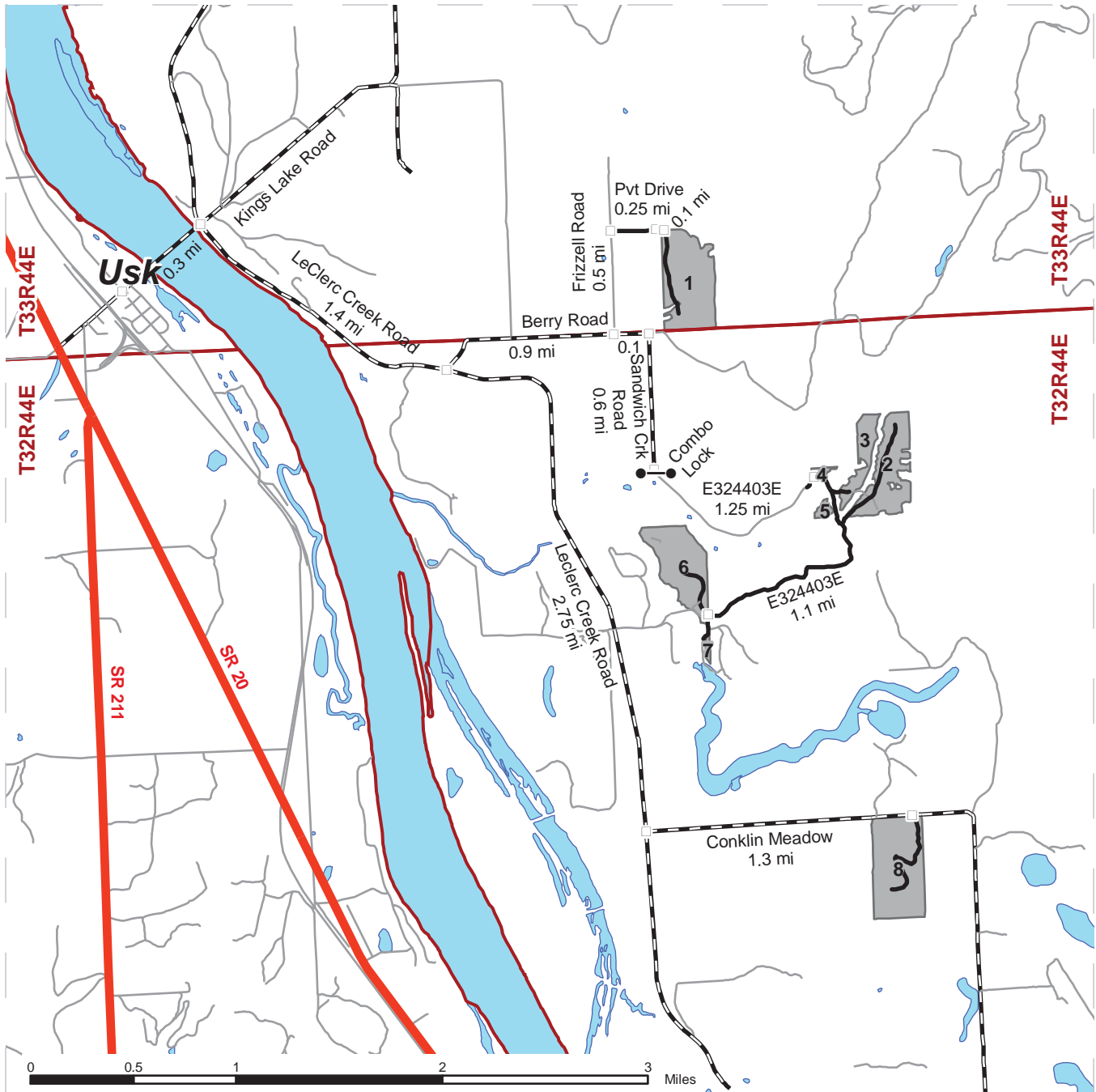
~ ~ ~	Sale Boundary Tags	==	Existing Roads	→	Streams
	Ground Skidding	----	Construction		ELZ
	Leave Tree Areas	====	Required Reconstruction		WMZ
× × ×	Fence	----	Optional Construction		RMZ
	Extreme Hazard Abate	----	Optional Reconstruction	◆	Monumented Corners
▶	Haul Route	----	PreHaul Maintenance		
~ ~ ~	Right of Way Acres = 1.0	----	County Road		



DRIVING MAP

SALE NAME: SANDWICH CREEK
AGREEMENT#: 30-090631
TOWNSHIP(S): T32R44E, T33R44E
TRUST(S): Charitable/Educational/Penal & Reformatory Instit.(6)

REGION: Northeast Region
COUNTY(S): PEND OREILLE
ELEVATION RGE: 2042-2594



- Timber Sale Unit
- Haul Route
- Other Route
- County Road
- Highways
- Gate
- Milepost Markers

DRIVING DIRECTIONS:

Unit 1:
 From Usk, Wa travel east on Kings Lake Road 0.3 miles to LeClerc Road South. Head south on LeClerc Road South for 1.4 miles to Berry Road. Head east on Berry Road for 0.9 miles to Frizzell Road. Head North on Frizzell Road for 0.5 miles to 504 Frizzell Road. Follow driveway 0.25 miles to the E334435E Road for 0.1 miles to Unit 1.

Units 2-6, & Unit 8:
 From Usk, Wa travel east on Kings Lake Road 0.3 miles to LeClerc Road South. Head south on LeClerc Road South for 1.4 miles to Berry Road. Head east on Berry Road for 1.0 miles to Sandwich Creek Road. Head south on Sandwich Creek Road for 0.6 miles to a locked gate. Proceed through gate on Sandwich Creek Road for another 1.25 miles to Units 2-5. Continue on Sandwich Creek Road (DNR E324403E) for another 1.1 miles through private ownership to Unit 6 and Unit 8.

Unit 7:
 From Usk, Wa travel east on Kings Lake Road 0.3 miles to LeClerc Road South. Head south on LeClerc Road South for 4.15 miles to Conklin Meadows Road. Head east on Conklin Meadows Road for 1.3 miles to the DNR E324414G which enters Unit 7.



TIMBER NOTICE OF SALE

SALE NAME: TRIO CH SORTS

AGREEMENT NO: 30-91004 - 30-91015

AUCTION: May 28, 2014 starting at 10:00 a.m.
Northwest Region Office, Sedro Woolley, WA

COUNTY: Skagit

SALE LOCATION: Sale located approximately 19 miles northeast of Arlington, WA

PRODUCTS SOLD

AND SALE AREA: All delivered forest products, except trees marked with blue paint on the bole and root collar and forest products tagged out by yellow leave tree area tags, from an area bounded by white timber sale boundary tags and BC-42 Road meeting the specifications described below; on parts of Sections 27, 28, 33, and 34 all in Township 33 North, Range 7 East W.M., containing 61 acres, more or less.

MINIMUM BID AND ESTIMATED LOG VOLUMES:

Agreement #	Sort #	Species and Sort Specifications	Average Log Length	Estimated Volume		Tons Per MBF	Minimum Bid Delivered Prices		Total Appraised Value	Bid Deposit
				Mbf	Tons		\$/mbf	\$/Ton		
30-091004	01	DF High Quality 12"+	32	81	413	5.1	\$700.00		\$56,700.00	\$5,670.00
30-091005	02	DF 20"+	32	237	1138	4.8	\$625.00		\$148,125.00	\$14,812.50
30-091006	03	DF 12" to 19"	32	195	1034	5.3	\$650.00		\$126,750.00	\$12,675.00
30-091007	04	DF 5" to 11"	32	35	192	5.5	\$650.00		\$22,750.00	\$2,275.00
30-091008	05	Whitewood 8"+	32	552	3698	6.7	\$575.00		\$317,400.00	\$31,740.00
30-091009	06	Whitewood 5" to 7"		107	781	7.3		\$65.00	\$50,765.00	\$5,076.50
30-091010	07	RA 12"+	26	59	330	5.6	\$700.00		\$41,300.00	\$4,130.00
30-091011	08	RA 8" to 11"	26	202	1475	7.3	\$650.00		\$131,300.00	\$13,130.00
30-091012	09	RC Poles 35"+		115	690	6	\$1,300.00		\$149,500.00	\$14,950.00
30-091013	10	RC 5"+	28	440	2684	6.1	\$1,000.00		\$440,000.00	\$44,000.00
30-091014	11	Conifer Utility 2"+		34	306	9		\$22.00	\$6,732.00	\$673.20
30-091015	12	HDWD Utility 2" +		77	693	9		\$22.00	\$15,246.00	\$1,524.60

Totals: **2134 13434 \$1,506,568.00**

CERTIFICATION: This sale is certified under the Sustainable Forestry Initiative® program Standard (cert no: BV-SFIS-US09000572)

BID METHOD: Sealed Bids **UNIT OF MEASURE:** MBF Scale/Tonnage Scale

EXPIRATION DATE: November 26, 2014 **ALLOCATION:** Export Restricted

PAYMENT SECURITY: To be determined by the State as described in Clause P-045.2 of the Purchaser's Contract.

BIDDING PROCEDURES: A separate sealed bid and envelope must be submitted for each log sort. Prospective Purchasers may bid on any or all log sorts. On the day of sale the Purchaser must bring

TIMBER NOTICE OF SALE

their bid deposit up to 10% of their total bid price. Complete bidding procedures and auction information may be obtained from the Northwest Region Office in Sedro Woolley WA. Phone number (360)856-3500.

TIMBER EXCISE TAX:

Purchaser must pay the forest excise taxes associated with the log sorts delivered to them. The tax rate for this sale is 4.2 %. Taxable Stumpage = Total Delivered Value – (Harvest Cost + Estimated Haul Cost + ARRF). For more information contact the Department of Revenue, Forest Tax Section at 1-800-548-8829.

Use the following rates for estimating taxable stumpage:

Harvest Cost = \$0.00 per MBF for sort 09, \$0.00 per MBF for sorts 01, 02, 03, 04, 05, 07, 08 and 10, \$0.00 per Ton for sort 06 and \$8.00 per Ton for sorts 11 and 12.

Hauling Services Payment Rate per Ton
= (Base Rate + Mileage Rate) x (Contractor's hauling bid factor)

Base Rate = \$2.35 per ton

Mileage Rate = ((\$0.16 x C miles) + (\$0.11 x A miles)) x Fuel Index Factor

ARRF = \$0.00 per MBF for sorts 11 and 12 and \$26.75 per MBF for sorts 01, 02, 03, 04, 05, 06, 07, 08, 09 and 10.

CONFIRMATION: Each sort is subject to confirmation following auction. Sorts will not be confirmed until at least 10 days after auction. Final contract award is contingent upon the State's haul cost analysis. Actual haul route may vary and is subject to change at the State's discretion.

SPECIAL REMARKS: The successful Purchaser(s) will be required to purchase logs from the sale area upon delivery to their location specified in the bid submitted. Logs will be delivered to the Purchaser's delivery location by the State's contract harvester. Purchaser is responsible for weighing and scaling costs. All tonnage loads will be weighed and all mbf loads will be scaled at State approved locations. The State reserves the right to determine where logs are authorized to be scaled and weighed.

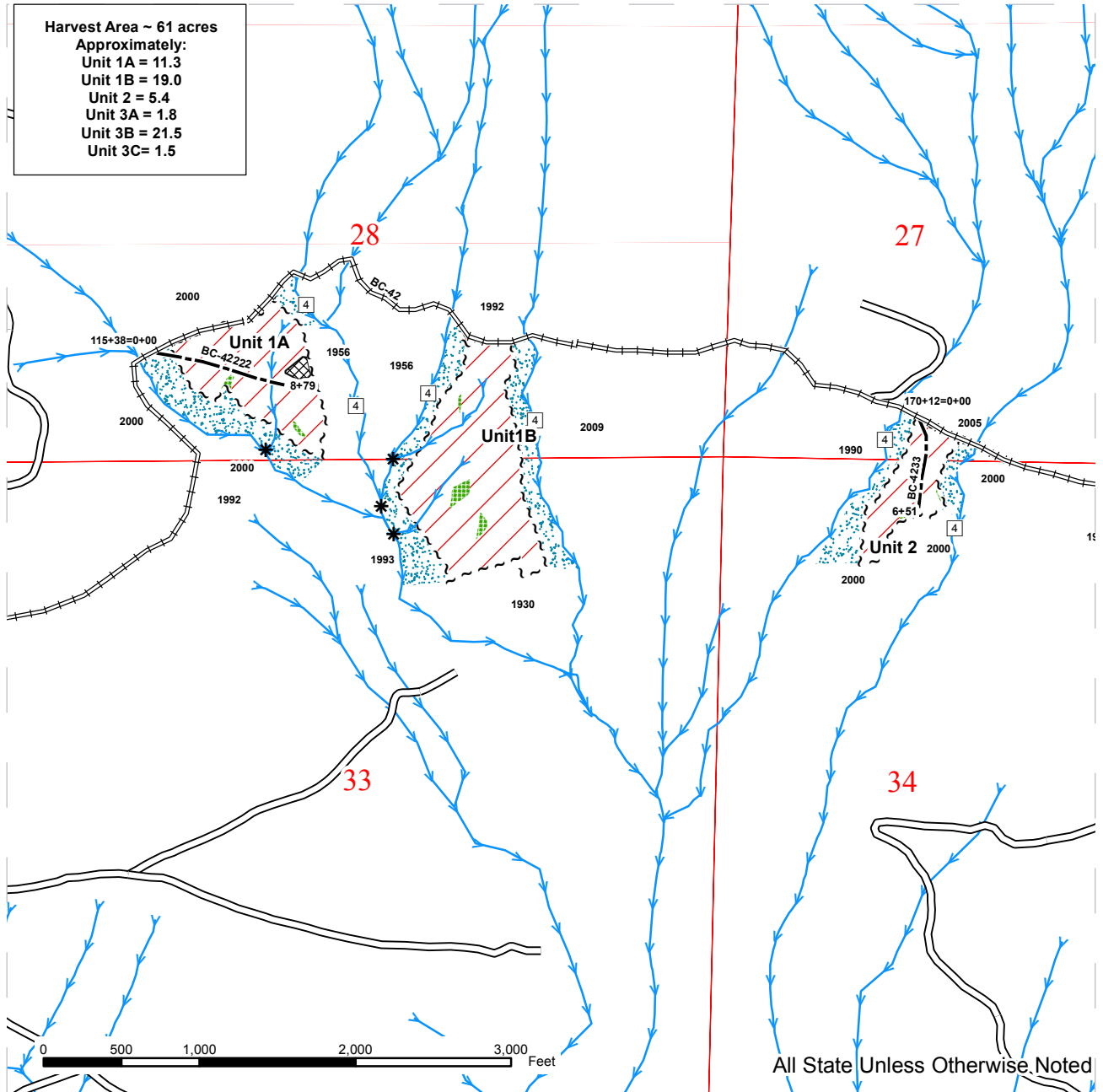
*Note: Harvesting services bid opening is tentatively scheduled for 04/30/14, which will establish the Contractor's hauling bid factor. Fuel Index Factor is indexed quarterly by the State. Log deliveries are anticipated to be from July 2014 through October 31, 2014.

For more information regarding this log sort sale visit our web site:
<http://www.dnr.wa.gov/BusinessPermits/Topics/AppraisalPackets/Pages/Home.aspx>. If you have questions call Theresa Klepl at the Northwest Region Office at (360)856-3500 or Dave Richards at the Product Sales and Leasing Division Office in Olympia at (360)902-1365.

TIMBER SALE MAP

SALE NAME: TRIO SORTS
AGREEMENT#: 30-089556
TOWNSHIP(S): T33R07E
TRUST(S): State Forest Transfer(1), Scientific School(10)

REGION: Northwest Region
COUNTY(S): SKAGIT
ELEVATION RGE: 1378-1835

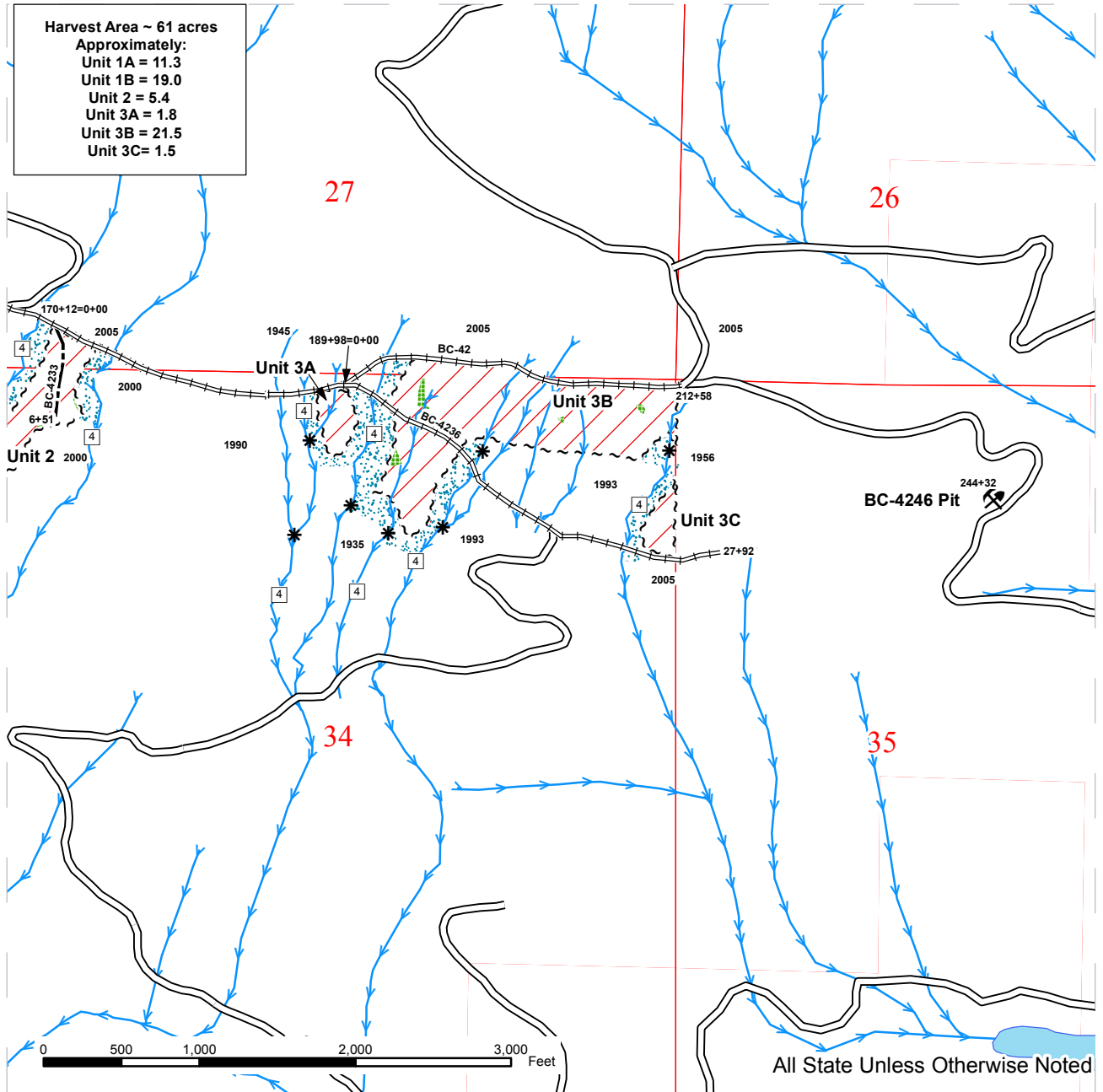


	Sale Area		Sale Boundary Tags		Stream Break
	Riparian Mgt Zone		Existing Road		Stream Type Label
	Non Tradable Clump		Required Reconstruction		Open Water
	Leave Tree Area		Optional Construction		Streams
					Survey Corner
					Existing Rock Pit

TIMBER SALE MAP

SALE NAME: TRIO SORTS
AGREEMENT#: 30-089556
TOWNSHIP(S): T33R07E
TRUST(S): State Forest Transfer(1), Scientific School(10)

REGION: Northwest Region
COUNTY(S): SKAGIT
ELEVATION RGE: 1378-1835

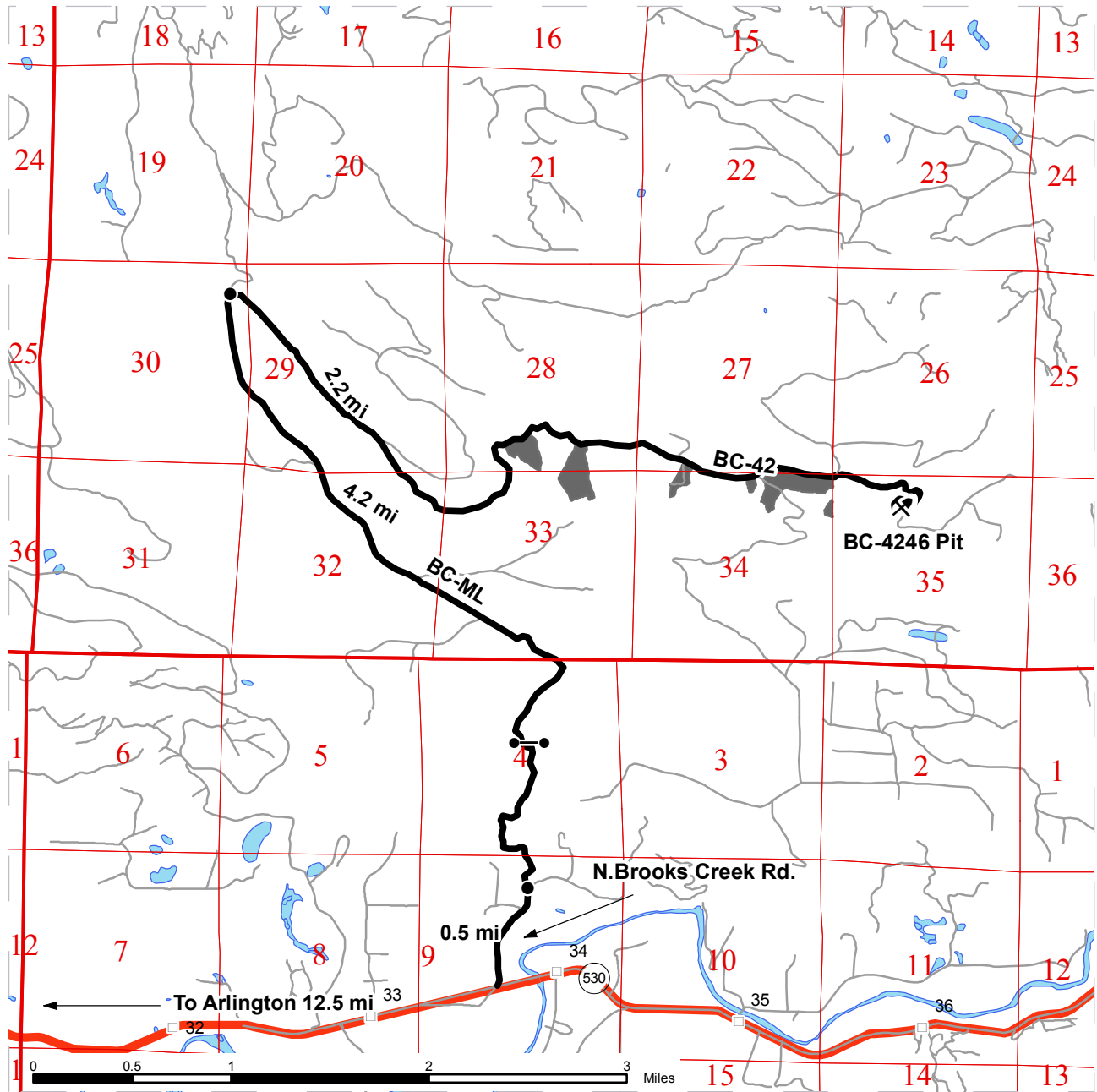


	Sale Area		Sale Boundary Tags		Stream Break
	Riparian Mgt Zone		Existing Road		Stream Type Label
	Non Tradable Clump		Required Reconstruction		Open Water
	Leave Tree Area		Optional Construction		Streams
					Survey Corner
					Existing Rock Pit

DRIVING MAP

SALE NAME: TRIO SORTS
AGREEMENT#: 89556
TOWNSHIP(S): T33R07E
TRUST(S): State Forest Transfer(1), Scientific School(10)

REGION: Northwest Region
COUNTY(S): SKAGIT
ELEVATION RGE: 1378-1835



- Timber Sale Unit
- Highways
- Other Route
- Haul Route
- Milepost Markers
- Distance Indicator
- Existing Rock Pit
- Gate

DRIVING DIRECTIONS:

Driving Directions: From the intersection of Hwy 9 and Hwy 530 (In Arlington, Wa.), drive East on Hwy 530 for 12.5 mi and turn left onto N. Brooks Creek Rd. From here travel 0.5 mi and turn left onto the start of the BC-ML. Continue on the BC-ML for 4.2 mi to the intersection with the BC-42. From here turn right and travel 2.2 miles to the beginning of Unit 1. Remaining units are accessed off of the BC-42.



TIMBER NOTICE OF SALE

SALE NAME: FREYDIS

AGREEMENT NO: 30-090095

AUCTION: May 28, 2014 starting at 10:00 a.m., **COUNTY:** Skagit
Northwest Region Office, Sedro Woolley, WA

SALE LOCATION: Sale located approximately 18 miles east of Mount Vernon, WA.

**PRODUCTS SOLD
AND SALE AREA:**

All timber bounded by white timber sale boundary tags, adjacent young stands, the BR-38 and BR-3809 roads, except trees marked with blue paint on the bole and root collar, forest products tagged out by yellow leave tree area tags and cedar snags, preexisting dead and down cedar trees and cedar logs in Unit #1.

All timber bounded by white timber sale boundary tags, adjacent young stands, the BR-3809 and BR-3809-0402 roads, except trees marked with blue paint on the bole and root collar, forest products tagged out by yellow leave tree area tags and cedar snags, preexisting dead and down cedar trees and cedar logs in Unit #2.

All timber bounded by white timber sale boundary tags, adjacent young stands, the BR-3809 Road, except trees marked with blue paint on the bole and root collar, forest products tagged out by yellow leave tree area tags and cedar snags, preexisting dead and down cedar trees and cedar logs in Unit #3.

The above described products on part(s) of Sections 2 and 3 all in Township 33 North, Range 5 East, W.M., containing 127 acres, more or less.

CERTIFICATION: This sale is certified under the Sustainable Forestry Initiative® program Standard (cert no: BV-SFIS-US09000572)

ESTIMATED SALE VOLUMES AND QUALITY:

Species	Avg DBH	Ring Count	Total MBF	MBF by Grade								
				1P	2P	3P	SM	1S	2S	3S	4S	UT
Hemlock	12	9	2,075						347	1,136	394	199
Douglas fir	19	9	1,668				225		933	407	65	38
Red alder	12		368							84	242	41
Red cedar	11		246							107	139	
White fir	18		53						30	18	5	
Birch	15		11								10	1
Sale Total			4,421									

MINIMUM BID: \$1,253,000.00 **BID METHOD:** Sealed Bids

PERFORMANCE SECURITY: \$100,000.00 **SALE TYPE:** Lump Sum

EXPIRATION DATE: September 30, 2016 **ALLOCATION:** Export Restricted

BID DEPOSIT: \$125,300.00 or Bid Bond. Said deposit shall constitute an opening bid at the appraised price.

HARVEST METHOD: Cable; cable or shovel on sustained slopes 35% or less. Falling and Yarding will not be permitted from November 1 to March 31 unless authorized in writing by the Contract

TIMBER NOTICE OF SALE

Administrator (THIS PERTAINS TO GROUND-BASED EQUIPMENT ONLY) to reduce soil damage and erosion.

ROADS:

13.34 stations of required construction. 95.81 stations of required reconstruction. 42.08 stations of optional construction. 29.75 stations of existing road to be abandoned. 42.08 stations of road to be abandoned if built.

Development of an existing rock source (BR-3802-0502 Pit) at station 9+23 of the BR-3802-05 Road will involve clearing, stripping, drilling, shooting, and processing rock to generate approximately 252 cubic yards of riprap and approximately 9,900 cubic yards of 3-inch-minus ballast rock. This rock is available at no cost on State land.

Road construction, road reconstruction, road abandonment, and the hauling of rock will not be permitted from November 1 to March 31 unless authorized in writing by the Contract Administrator to reduce soil damage and siltation. The hauling of forest products will not be permitted from November 1 to March 31 unless authorized in writing by the Contract Administrator to reduce soil damage and siltation.

ACREAGE DETERMINATION

CRUISE METHOD:

Acres determined by GPS traverse. 133.0 acres gross. 2.2 acres deducted for green tree retention clumps and 3.4 acres deducted for existing roads. 127.3 acres net. Cruised using variable plot method. Expansion factor used is 40.00 and 54.45. Sighting height is 4.5 feet. A total of 63 plots were taken.

Shapefiles of units are available upon request.

FEES:

\$78,472.75 is due on day of sale. \$9.00 per MBF is due upon removal. These are in addition to the bid price.

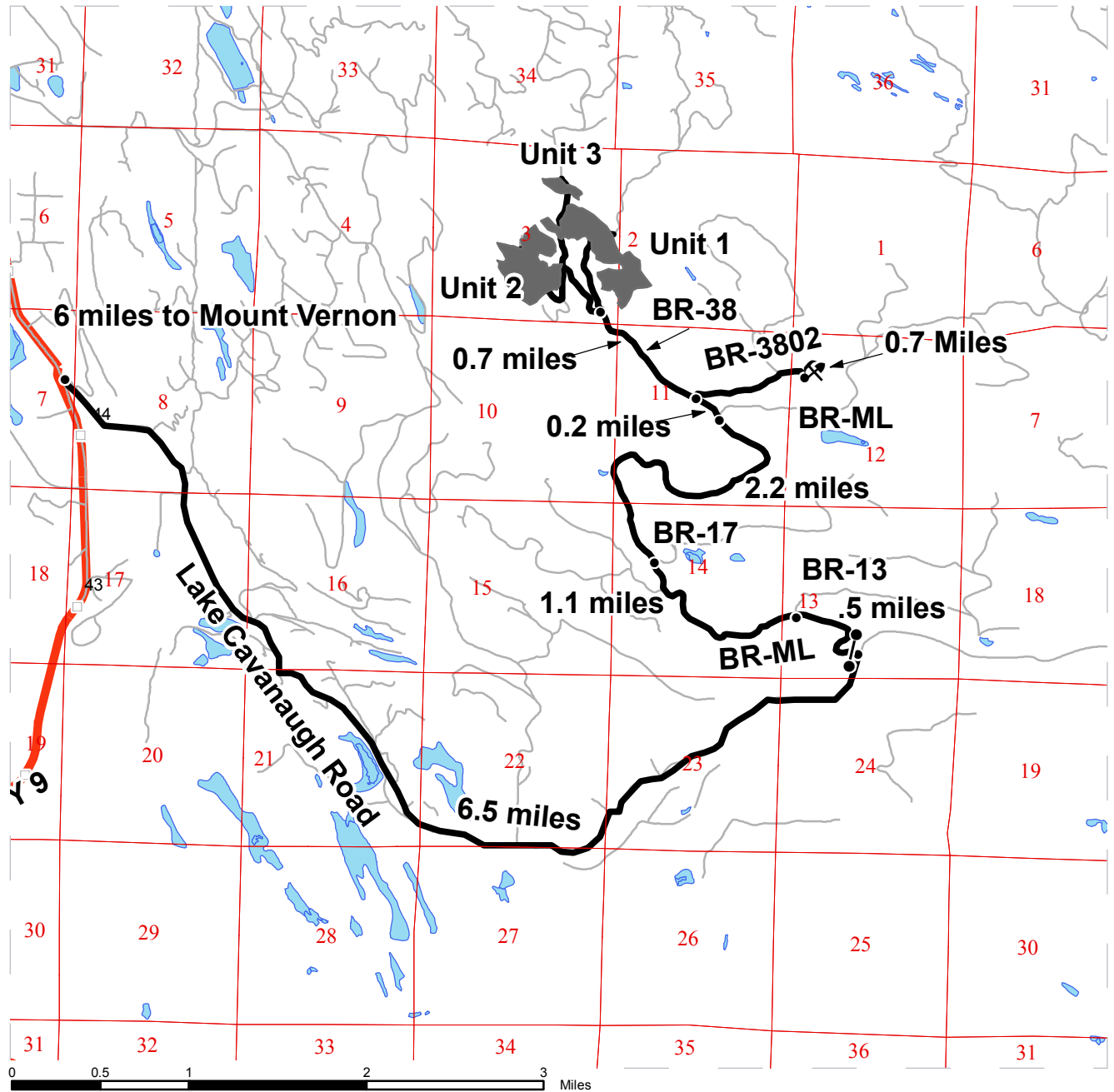
SPECIAL REMARKS:

HQ DF noted within the sale area. See cruise for further details (approximately 114 mbf of the above listed DF 2S is deemed high quality by the Department).

DRIVING MAP

SALE NAME: Freydis
AGREEMENT#: 90095
TOWNSHIP(S): T33R05E
TRUST(S): State Forest Transfer(1), Agricultural School (4)

REGION: Northwest Region
COUNTY(S): Skagit
ELEVATION RGE: 120-2200 Ft



- Timber Sale Unit
- Highways
- Haul Route
- Other Route
- Distance Indicator
- Rock Pit
- Gate

DRIVING DIRECTIONS:
 From Mount Vernon, WA, travel east on Highway 538 (College Way) to the intersection with Highway 9 at Big Rock. Go straight through the roundabout and travel south on Highway 9 for 6.0 miles to the junction of Lake Cavanaugh Road. Travel the Lake Cavanaugh Road 6.5 miles to the Bear Creek Mainline (F1-3 key required). Travel 0.5 miles up the BR-ML to the intersection of the BR-13 and stay left. Travel 1.1 miles up to the intersection of the BR-17 and stay left. Travel 2.2 miles to the intersection with the BR-ML and stay left. Travel 0.2 miles to the intersection of the BR-3802 and stay left. Travel approximately 0.7 miles to the intersection of the BR-3809 road, travel left to Units 2 and 3 or continue straight past rock pit for another 0.4 miles to Unit 1. See traverse and vicinity maps for more detail.



TIMBER NOTICE OF SALE

SALE NAME: DOLLY MADISON

AGREEMENT NO: 30-090096

AUCTION: May 28, 2014 starting at 10:00 a.m., **COUNTY:** Snohomish, Skagit
Northwest Region Office, Sedro Woolley, WA

SALE LOCATION: Sale located approximately 12 miles northeast of Arlington.

**PRODUCTS SOLD
AND SALE AREA:**

All timber bounded by white timber sale boundary tags, adjacent young stands, and the CN-1128 and CN-11 roads, except trees marked with blue paint on the bole and root collar, forest products tagged out by yellow leave tree area tags, and cedar snags, preexisting dead and down cedar trees and cedar logs in Unit #1 (collectively labeled Unit 1A and Unit 1B).

All timber bounded by white timber sale boundary tags, property lines and the CN-11 Road, except trees marked with blue paint on the bole and root collar, forest products tagged out by yellow leave tree area tags, and cedar snags, preexisting dead and down cedar trees and cedar logs in Unit #2 (collectively labeled Unit 2A, Unit 2B and Unit 2C).

All timber bounded by white timber sale boundary tags, adjacent young stands, property lines and the CN-11 Road, except trees marked with blue paint on the bole and root collar, forest products tagged out by yellow leave tree area tags, and cedar snags, preexisting dead and down cedar trees and cedar logs in Unit #3 (collectively labeled Unit 3A and Unit 3B).

All timber bounded by white timber sale boundary tags, adjacent young stands, and the CN-1128 and ST-1626 roads, except trees marked with blue paint on the bole and root collar, forest products tagged out by yellow leave tree area tags, and cedar snags, preexisting dead and down cedar trees and cedar logs in Unit #4.

All timber bounded by orange right of way tags, except that title to the timber within the right of way tags is not conveyed to the Purchaser unless the road segment is actually constructed.

The above described products on part(s) of Sections 1 all in Township 32 North, Range 5 East, Sections 36 all in Township 33 North, Range 5 East, W.M., containing 101 acres, more or less.

CERTIFICATION: This sale is certified under the Sustainable Forestry Initiative® program Standard (cert no: BV-SFIS-US09000572)

ESTIMATED SALE VOLUMES AND QUALITY:

Species	Avg Ring DBH Count	Total MBF	MBF by Grade								
			1P	2P	3P	SM	1S	2S	3S	4S	UT
Hemlock	14	2,328						726	1,187	354	61
Douglas fir	19	1,372				24		771	446	114	17
Red cedar	16	86							60	26	
Red alder	19	71						38	11	17	5
Sale Total		3,857									

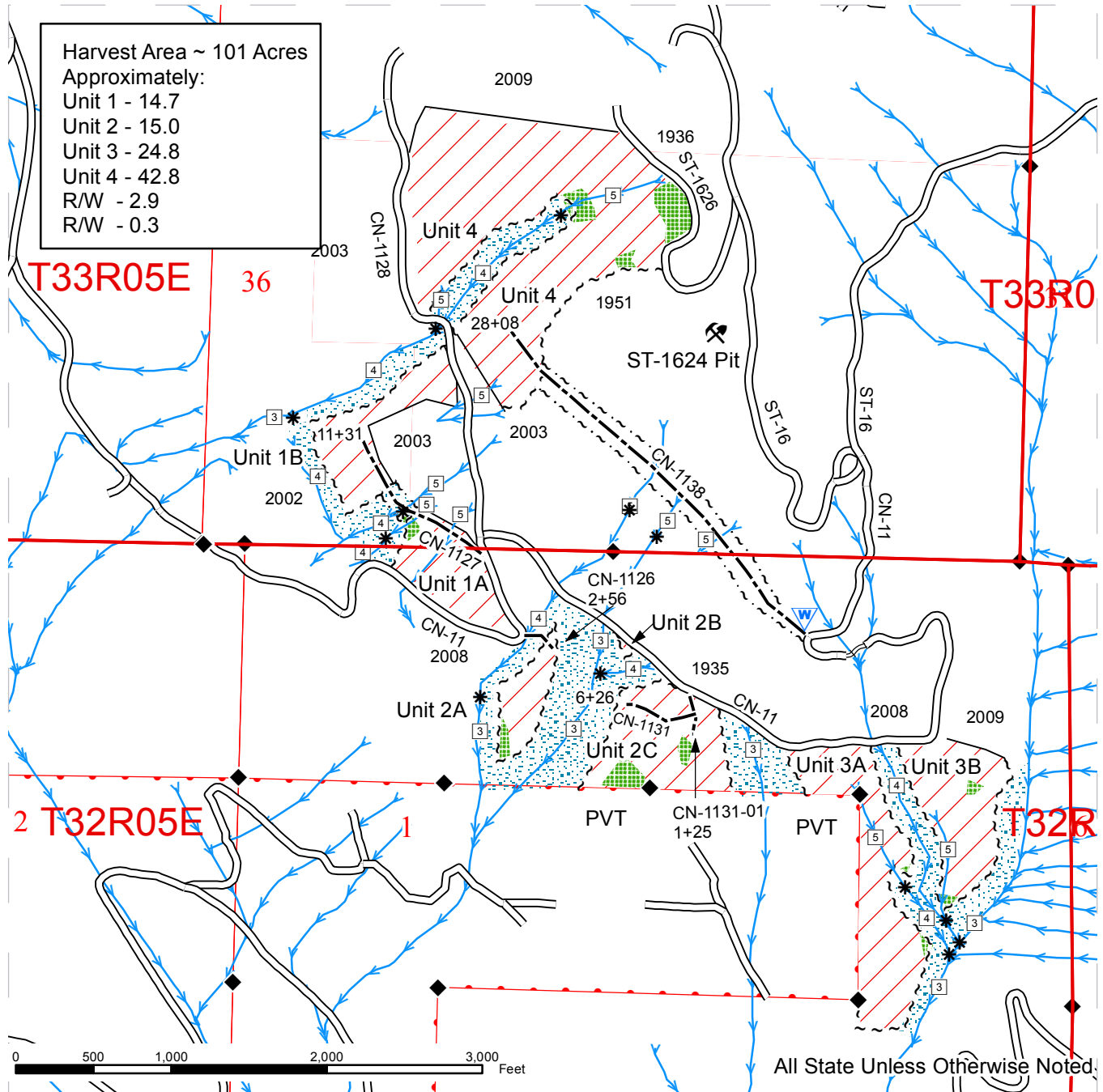
MINIMUM BID: \$1,102,000.00

BID METHOD: Sealed Bids

TIMBER SALE MAP

SALE NAME: DOLLY MADISON
AGREEMENT#: 90096
TOWNSHIP(S): T33R05E, T32R05E
TRUST(S): State Forest Transfer(1), Common School and Indemnity(3)

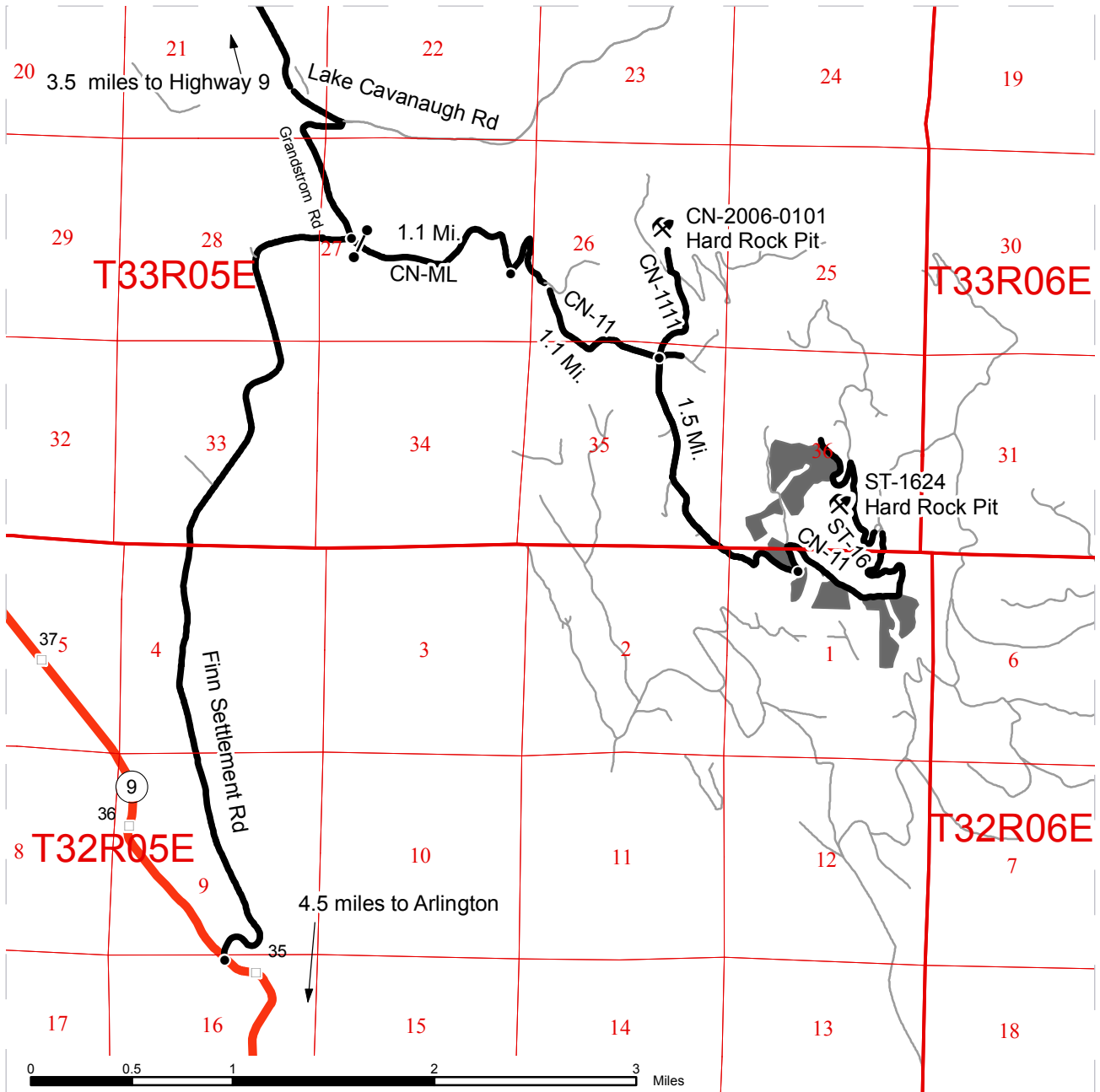
REGION: Northwest Region
COUNTY(S): SKAGIT, SNOHOMISH
ELEVATION RGE: 1317-2656



DRIVING MAP

SALE NAME: DOLLY MADISON
AGREEMENT#: 90096
TOWNSHIP(S): T33R05E, T32R05E
TRUST(S): State Forest Transfer(1), Common School and Indemnity(3)

REGION: Northwest Region
COUNTY(S): SKAGIT, SNOHOMISH
ELEVATION RGE: 1317-2656



	Timber Sale Unit
	Highways
	Other Route
	Haul Route
	Milepost Markers
	Distance Indicator
	Existing Rock Pit
	Gate

DRIVING DIRECTIONS:

From the Highway 20/Highway 9 junction in Sedro-Woolley, head south on HWY 9 for 11.4 miles. Take a left onto Lake Cavanaugh Road and travel 3.5 miles to Grandstrom Road. Turn right onto Grandstrom Road and travel 0.8 miles to the Crane Creek Mainline (CM-ML). Turn left onto the CM-ML and pass through the gate.

OR

(From Arlington, drive, 5.5 miles on HWY9 to Finn Settlement Road. Turn right and drive 4.4 miles to a turnoff on the right side of the road, this is the entrance to the Crane Creek Mainline.)

After the Gate on the CN-ML: Travel 1.1 miles and take a right onto the CN-11. Travel 1.1 miles until you get to a four-way intersection. Turn right and trave 1.5 miles to Unit 1.



TIMBER NOTICE OF SALE

SALE NAME: CIERVO

AGREEMENT NO: 30-090666

AUCTION: May 28, 2014 starting at 10:00 a.m.,
Northwest Region Office, Sedro Woolley, WA

COUNTY: Skagit

SALE LOCATION: Sale located approximately 6 miles southeast of Clear Lake, WA.

**PRODUCTS SOLD
AND SALE AREA:**

All timber bounded by white timber sale boundary tags, young stands and the CM-26 Road, except trees marked with blue paint on the bole and root collar, forest products tagged out by yellow leave tree area tags, preexisting right of way logs decked on the side of the CM-26 Road, cedar snags, preexisting dead and down cedar trees and cedar logs in Unit #1.

All timber bounded by white timber sale boundary tags, the Cultus Mountain Mainline (CM-ML) and CM-41 roads, and young stands, except trees marked with blue paint on the bole and root collar, forest products tagged out by yellow leave tree area tags, cedar snags, preexisting dead and down cedar trees and cedar logs in Unit #2 (collectively labeled Unit 2A and B).

The above described products on part(s) of Sections 3 and 16 all in Township 34 North, Range 5 East, W.M., containing 47 acres, more or less.

CERTIFICATION: This sale is certified under the Sustainable Forestry Initiative® program Standard (cert no: BV-SFIS-US09000572)

ESTIMATED SALE VOLUMES AND QUALITY:

Species	Avg DBH	Ring Count	Total MBF	MBF by Grade								
				1P	2P	3P	SM	1S	2S	3S	4S	UT
Douglas fir	23	6	1,919			40	53		1,262	497	65	2
Hemlock	14	6	1,121						334	557	206	24
Red cedar	11		86							39	47	
Cottonwood	28		13						12			1
Sale Total			3,139									

MINIMUM BID: \$1,046,000.00

BID METHOD: Sealed Bids

PERFORMANCE SECURITY: \$100,000.00

SALE TYPE: Lump Sum

EXPIRATION DATE: September 30, 2016

ALLOCATION: Export Restricted

BID DEPOSIT: \$104,600.00 or Bid Bond. Said deposit shall constitute an opening bid at the appraised price.

HARVEST METHOD: Cable; cable or shovel on sustained slopes 35% or less. Falling and Yarding will not be permitted from November 1 to March 31 unless authorized in writing by the Contract Administrator (THIS PERTAINS TO GROUND-BASED EQUIPMENT ONLY) to reduce soil damage and erosion.

ROADS: 59.20 stations of required reconstruction. 83.40 stations of existing road to be abandoned.

TIMBER NOTICE OF SALE

Development of an existing hardrock source (MU-43 Hardrock Pit) at station 285+00 of the MU-ML Road will involve clearing, stripping, drilling, shooting, and processing rock to generate 3-inch-minus ballast and shot rock.

An estimated total quantity of rock needed for this proposal: 2,550 cubic yards of ballast rock. This rock is available at no cost on State land.

Road reconstruction, road abandonment, and the hauling of rock will not be permitted from November 1 to March 31 unless authorized in writing by the Contract Administrator to reduce soil damage and siltation. The hauling of forest products will not be permitted from November 1 to March 31 unless authorized in writing by the Contract Administrator to reduce soil damage and siltation.

ACREAGE DETERMINATION

CRUISE METHOD: Acres determined by GPS traverse. 53.1 acres gross. 1.4 acres deducted for green tree retention areas. 4.8 acres deducted for existing road acres. 46.9 acres net. Cruised using variable plot method. Expansion factor used is 62.5 and 40.00. Sighting height is 4.5 feet. A total of 46 plots were taken.

Shapefiles of units are available upon request.

FEES: \$55,717.25 is due on day of sale. \$9.00 per MBF is due upon removal. These are in addition to the bid price.

SPECIAL REMARKS: Abandonment of the CM-26 Road may only begin if all abandonment beyond station 62+90 has been completed. Purchaser for Ginger Timber Sale is responsible for all abandonment work beyond station 62+90. Ginger Timber Sale is scheduled to expire September 30, 2014.

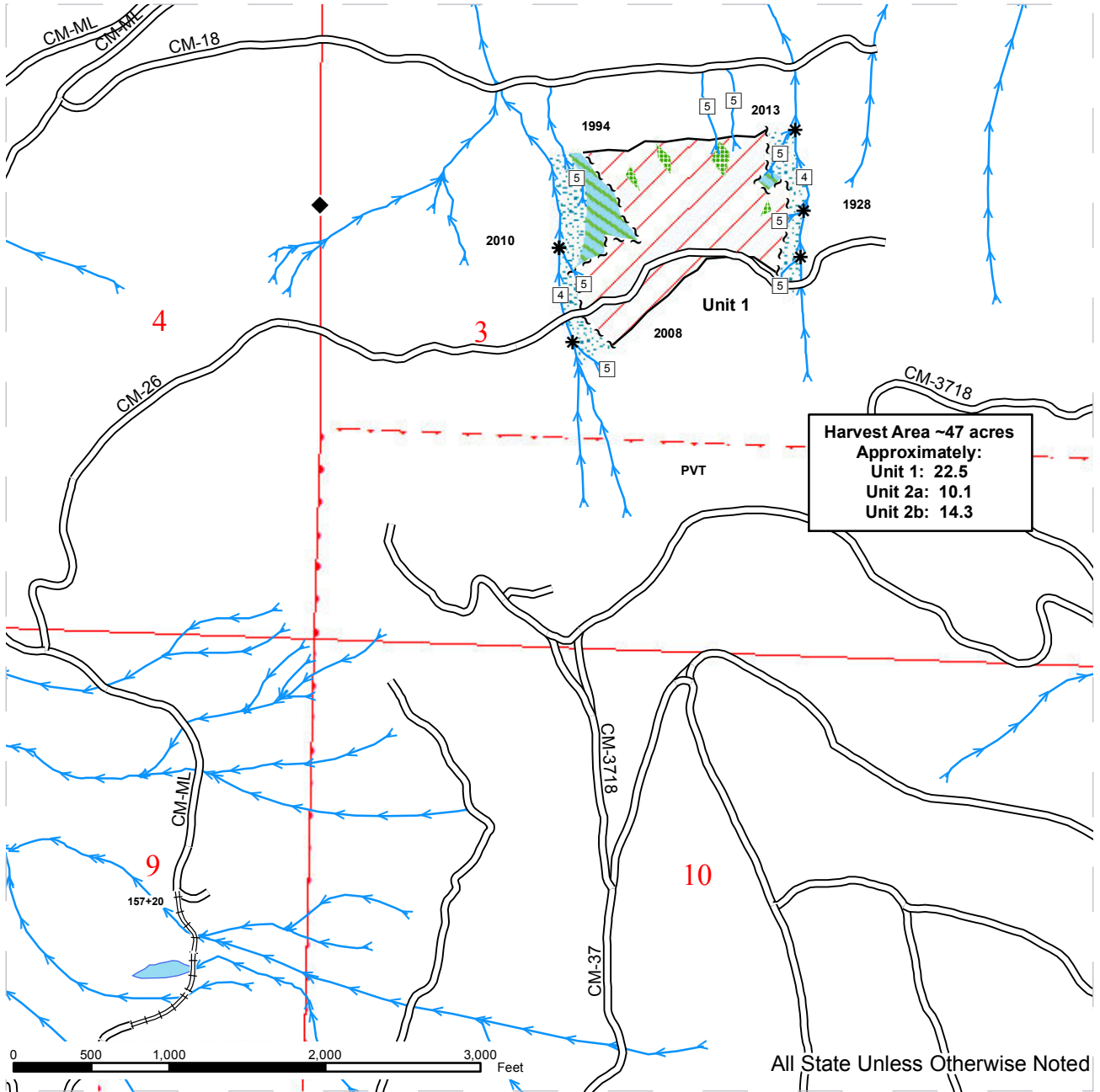
HQ DF noted within the sale area. See cruise for further details (approximately 620 mbf of the above listed DF 2S is deemed high quality by the Department).

Hauling is not permitted over Turner Creek on the Cultus Mountain Mainline (CM-ML) from November 1 to February 28.

TIMBER SALE MAP

SALE NAME: CIERVO
AGREEMENT#: 90666
TOWNSHIP(S): T34R05E
TRUST(S): State Forest Transfer(1), Common School and Indemnity(3)

REGION: Northwest Region
COUNTY(S): SKAGIT
ELEVATION RGE: 1489-2244

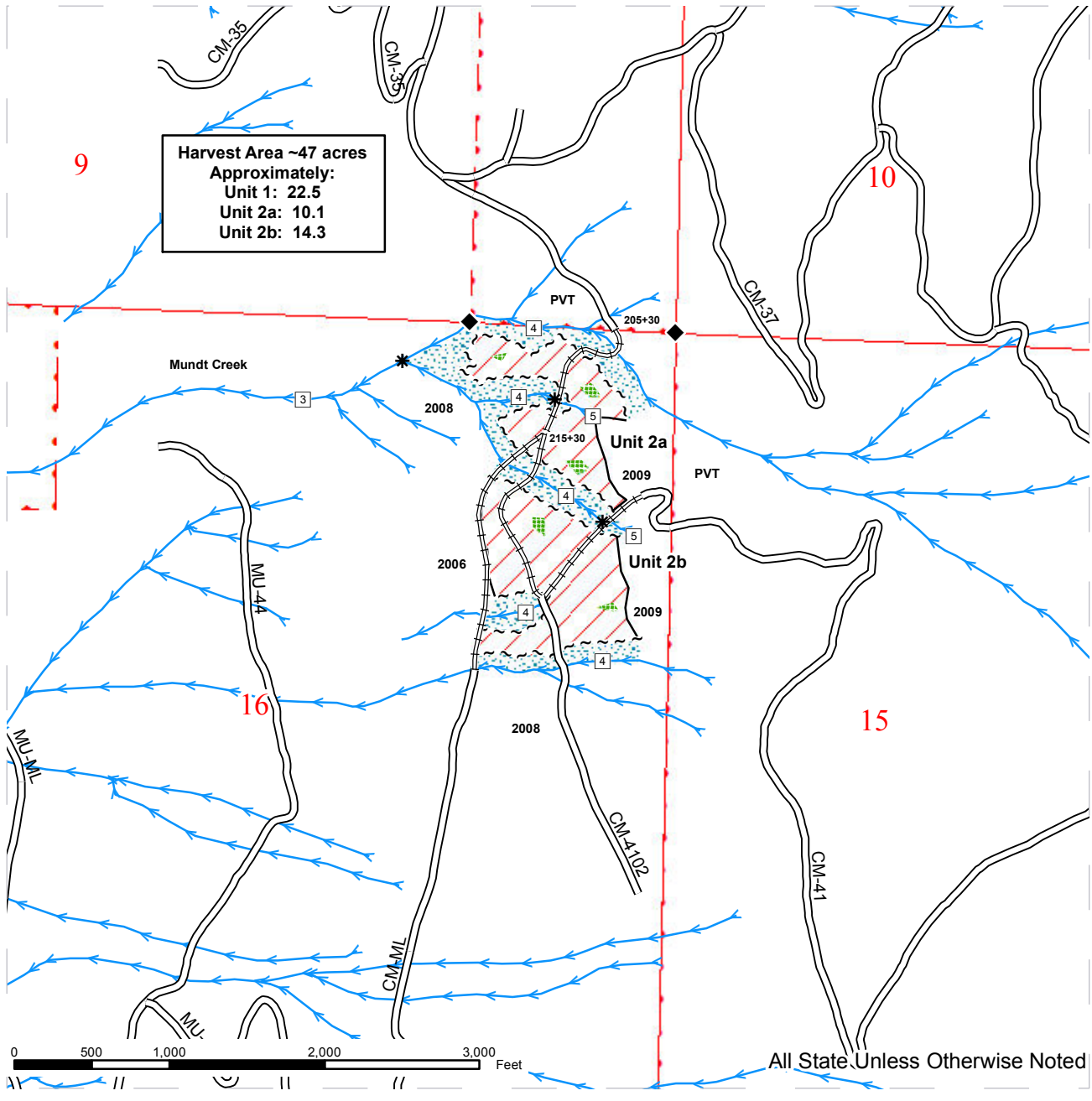


	Sale Area		Leave Tree Area		Existing Roads
	Sale Boundary Tags		Riparian Mgt Zone		Required Reconstruction
	Sale Boundary (No Tags)		Unstable Slopes		Survey Corners
	Streams		Stream Type		Stream Type Break

TIMBER SALE MAP

SALE NAME: CIERVO
AGREEMENT#: 90666
TOWNSHIP(S): T34R05E
TRUST(S): State Forest Transfer(1), Common School and Indemnity(3)

REGION: Northwest Region
COUNTY(S): SKAGIT
ELEVATION RGE: 1489-2244



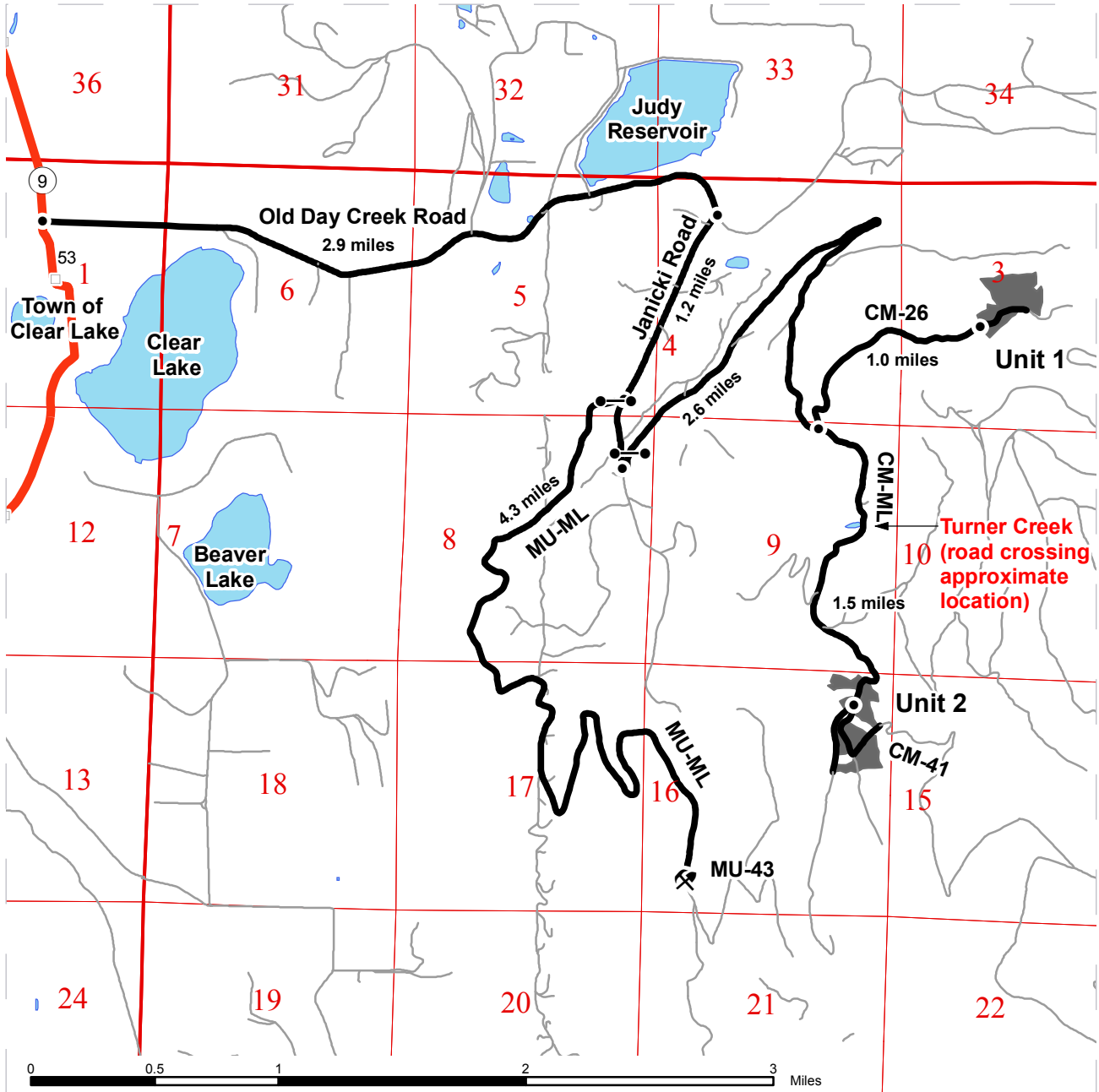
Sale Area	Leave Tree Area	Existing Roads
Sale Boundary Tags	Riparian Mgt Zone	Required Reconstruction
Sale Boundary (No Tags)	Unstable Slopes	Survey Corners
Streams	Stream Type	
Stream Type Break		











DRIVING MAP

SALE NAME: CIERVO
 AGREEMENT#: 90666
 TOWNSHIP(S): T34R05E
 TRUST(S): State Forest Transfer(1), Common School and Indemnity(3)

REGION: Northwest Region
 COUNTY(S): SKAGIT
 ELEVATION RGE: 1489-2244



-  Timber Sale Unit
-  Highways
-  Other Route
-  Haul Route
-  Milepost Markers
-  Gate
-  Distance Indicator
-  Existing Rock Pit

DRIVING DIRECTIONS:

Directions: From Clear Lake, WA, travel north 0.3 miles on Highway 9 and take a right onto Old Day Creek Road. Travel east 2.9 miles and turn right onto Janicki Road. Travel 1.2 miles and turn left onto the Cultus Mountain Mainline. Travel 0.1 miles to a locked gate; an F1-3 key is required for access. Travel 2.5 miles to the the junction with the CM-26.

Unit 1: Turn left onto the CM-26 and travel 1.0 miles to Unit 1.

Unit 2: From the CM-ML - CM-26 junction, continue traveling 1.4 miles on the CM-ML to Unit 2a. Continue traveling 0.1 miles to the fork with the CM-41 road. Take the left fork onto the CM-41 and travel 0.1 miles to Unit 2b.

To rock pit: From the Old Day Creek – Janicki Road intersection, travel 0.9 miles to the MU-ML gate on the right. Travel 4.3 miles on the MU-ML to the MU-43 rock pit.



TIMBER NOTICE OF SALE

SALE NAME: FOZZIE

AGREEMENT NO: 30-089860

AUCTION: May 28, 2014 starting at 10:00 a.m.,
Northwest Region Office, Sedro Woolley, WA

COUNTY: Snohomish

SALE LOCATION: Sale located approximately 14 miles northeast of Sultan, WA.

**PRODUCTS SOLD
AND SALE AREA:**

All timber bounded by white timber sale boundary tags, and the BM-ML and Sultan Basin roads, except trees marked with blue paint on the bole and root collar, forest products tagged out by yellow leave tree area tags, and cedar snags, preexisting dead and down cedar trees and cedar logs in Unit #1.

All timber bounded by white timber sale boundary tags, adjacent young stands, and property line (trees marked with red paint represent the last take tree on State land), except trees marked with blue paint on the bole and root collar, forest products tagged out by yellow leave tree area tags, and cedar snags, preexisting dead and down cedar trees and cedar logs in Unit #2.

All timber bounded by orange right of way tags.

The above described products on part(s) of Sections 32 and 33 all in Township 29 North, Range 9 East, Sections 33 all in Township 29 North, Range 8 East, W.M., containing 95 acres, more or less.

CERTIFICATION: This sale is certified under the Sustainable Forestry Initiative® program Standard (cert no: BV-SFIS-US09000572)

ESTIMATED SALE VOLUMES AND QUALITY:

Species	Avg DBH	Ring Count	Total MBF	MBF by Grade								
				1P	2P	3P	SM	1S	2S	3S	4S	UT
Hemlock	13	8	3,043				52		1,012	1,462	402	115
Douglas fir	24	7	485				46		344	81	13	1
Silver fir	13		186						37	104	34	11
Red cedar	13		134							92	42	
Sale Total			3,848									

MINIMUM BID: \$863,000.00

BID METHOD: Sealed Bids

PERFORMANCE

SECURITY: \$100,000.00

SALE TYPE: Lump Sum

EXPIRATION DATE: September 30, 2016

ALLOCATION: Export Restricted

BID DEPOSIT: \$86,300.00 or Bid Bond. Said deposit shall constitute an opening bid at the appraised price.

HARVEST METHOD: Cable; cable or shovel on sustained slopes 35% or less. Falling and Yarding will not be permitted from November 1 to March 31 unless authorized in writing by the Contract Administrator (THIS PERTAINS TO GROUND-BASED EQUIPMENT ONLY) to reduce soil damage and erosion.

Additional restrictions apply, see Remarks section below.

TIMBER NOTICE OF SALE

ROADS: 15.67 stations of required construction. 51.20 stations of required reconstruction. 25.12 stations of optional construction. 2.30 stations of optional reconstruction. 33.80 stations of existing road to be abandoned. 25.12 stations of road to be abandoned if built.

Rock may be obtained from the following source(s) on State land at no charge to the Purchaser: MC-3102 Hard Rock Pit at Station 12+00 of the MC-31 Road. BM-08 Hard Rock Pit at Station 48+30 of the BM-ML road.

Development of existing rock sources will involve clearing, stripping, drilling, shooting, and processing rock to generate riprap, 3-inch-minus ballast, and 2-inch-minus crushed surfacing.

An estimated total quantity of rock needed for this proposal: 204 cubic yards of riprap, 1,750 cubic yards of surfacing rock and 6,480 cubic yards of ballast rock.

Additional restrictions apply, see Remarks section below.

Road construction, road reconstruction, road abandonment, and the hauling of rock will not be permitted from November 1 to March 31 unless authorized in writing by the Contract Administrator to reduce soil damage and siltation. The hauling of forest products will not be permitted from November 1 to March 31 unless authorized in writing by the Contract Administrator to reduce soil damage and siltation.

ACREAGE DETERMINATION

CRUISE METHOD: Acres determined by GPS traverse. 96.9 acres gross. 0.6 acres deducted for green tree retention clumps and 1.3 acres deducted for existing road area. 95.0 acres net. Cruised using variable plot method. Expansion factor used is 62.50 and 40.00 for minor species on same plot centers (see cruise for further details). Sighting height is 4.5 feet. A total of 66 plots were taken.

Shapefiles of units are available upon request.

FEES: \$68,302.00 is due on day of sale. \$9.00 per MBF is due upon removal. These are in addition to the bid price.

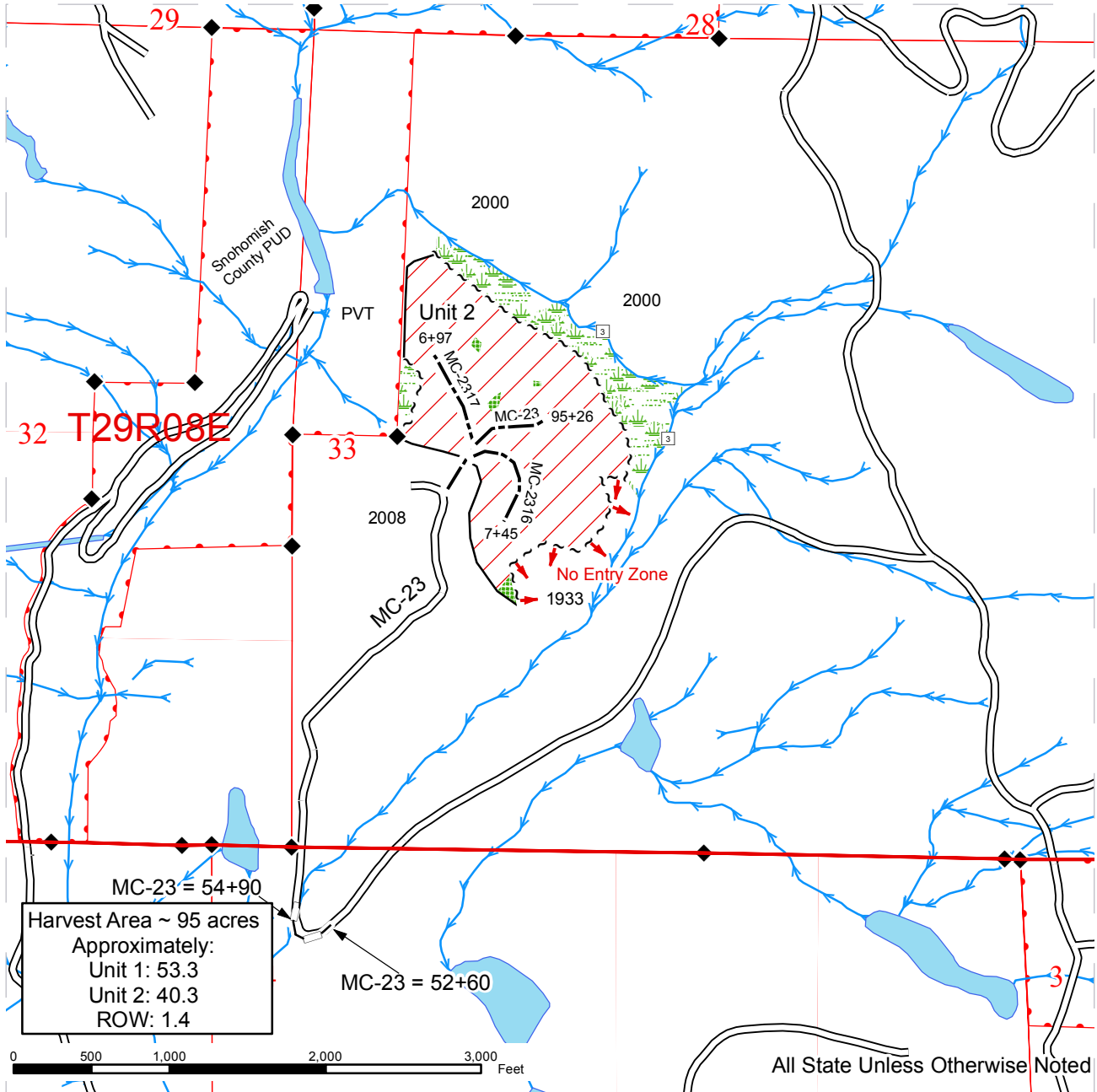
SPECIAL REMARKS: 1. Wildlife timing restrictions are: no falling, bucking, yarding or operation of heavy equipment April 1 to August 31 from one hour before official sunrise to two hours after official sunrise and one hour before and after official sunset. Timing restrictions will be applied to the eastern half of Unit 1 as shown on the timber sale map. In addition the timing restriction will apply to the BM-ML Road from Station 0+00 to 18+60.

2. Within the No Entry Zone as shown on the timber sale map, tagged trees and the line they define shall not be crossed by any sale activity or used as tailholds. If any trees necessitate falling due to safety, an onsite meeting including the Region Biologist, to facilitate a safety plan, must take place prior to any falling in the area.

TIMBER SALE MAP

SALE NAME: Fozzie
AGREEMENT#: 30-089860
TOWNSHIP(S): T29N R8E ; T29N R9E
TRUST(S): State Forest Transfer (01) ; Common School, Indemnity and Escheat (03)

REGION: Northwest
COUNTY(S): Snohomish
ELEVATION RGE: 870 - 2742 ft



Harvest Area ~ 95 acres
 Approximately:
 Unit 1: 53.3
 Unit 2: 40.3
 ROW: 1.4

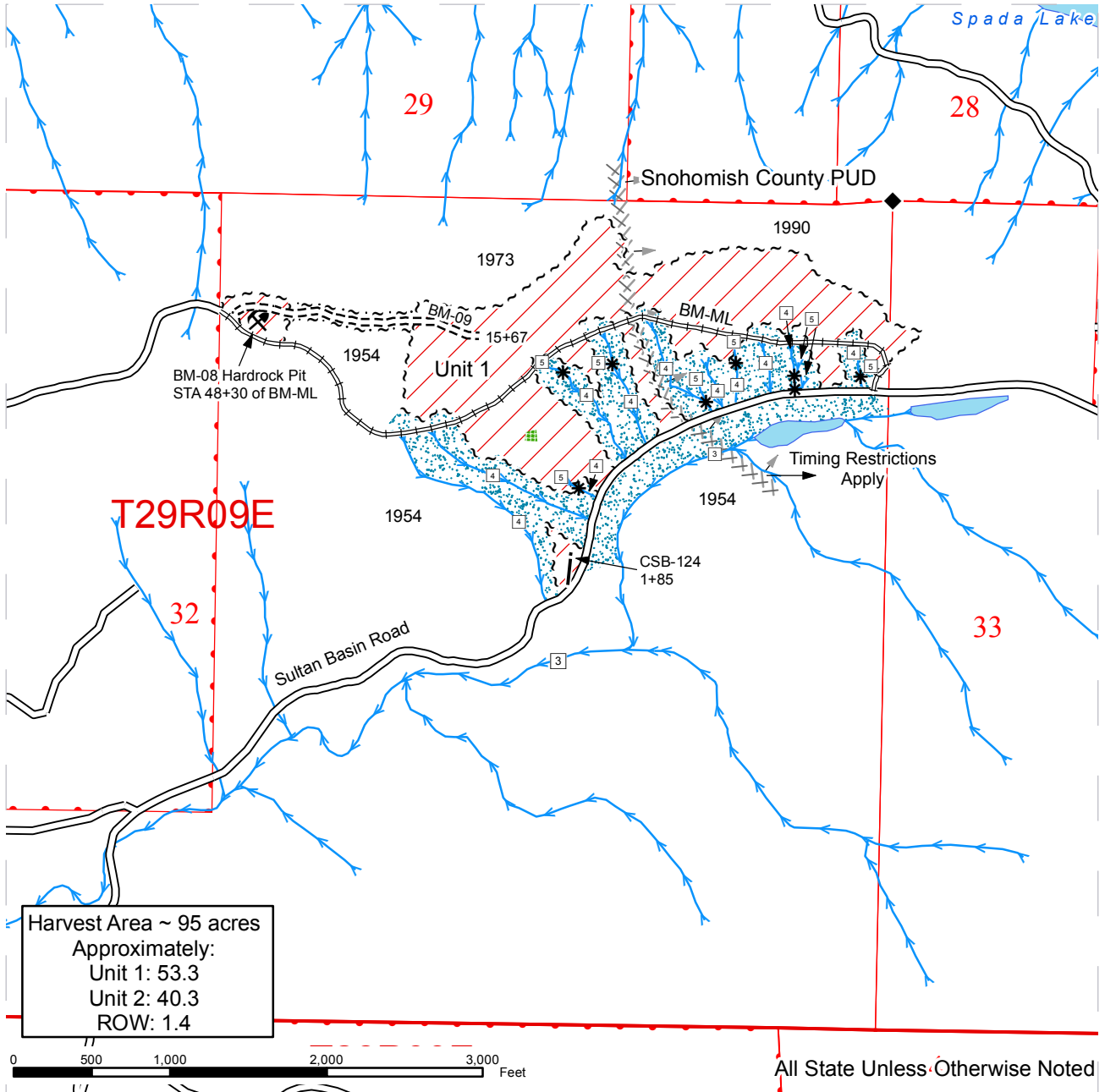
	Sale Area		Streams		Wetland Management Zone
	Sale Boundary Tags		Existing Roads		Riparian Management Zone
	Sale Boundary (No Tags)		Optional Reconstruction		Leave Tree Area
	ROW Tags		Required Reconstruction		Survey Corners
	No Entry Zone		Required Construction		Stream Type
	Timing Restriction Area		Optional Construction		Stream Type Break
	Existing Rock Pit				



TIMBER SALE MAP

SALE NAME: Fozzie
AGREEMENT#: 30-089860
TOWNSHIP(S): T29N R8E ; T29N R9E
TRUST(S): State Forest Transfer (01) ; Common School, Indemnity and Escheat (03)

REGION: Northwest
COUNTY(S): Snohomish
ELEVATION RGE: 870 - 2742 ft

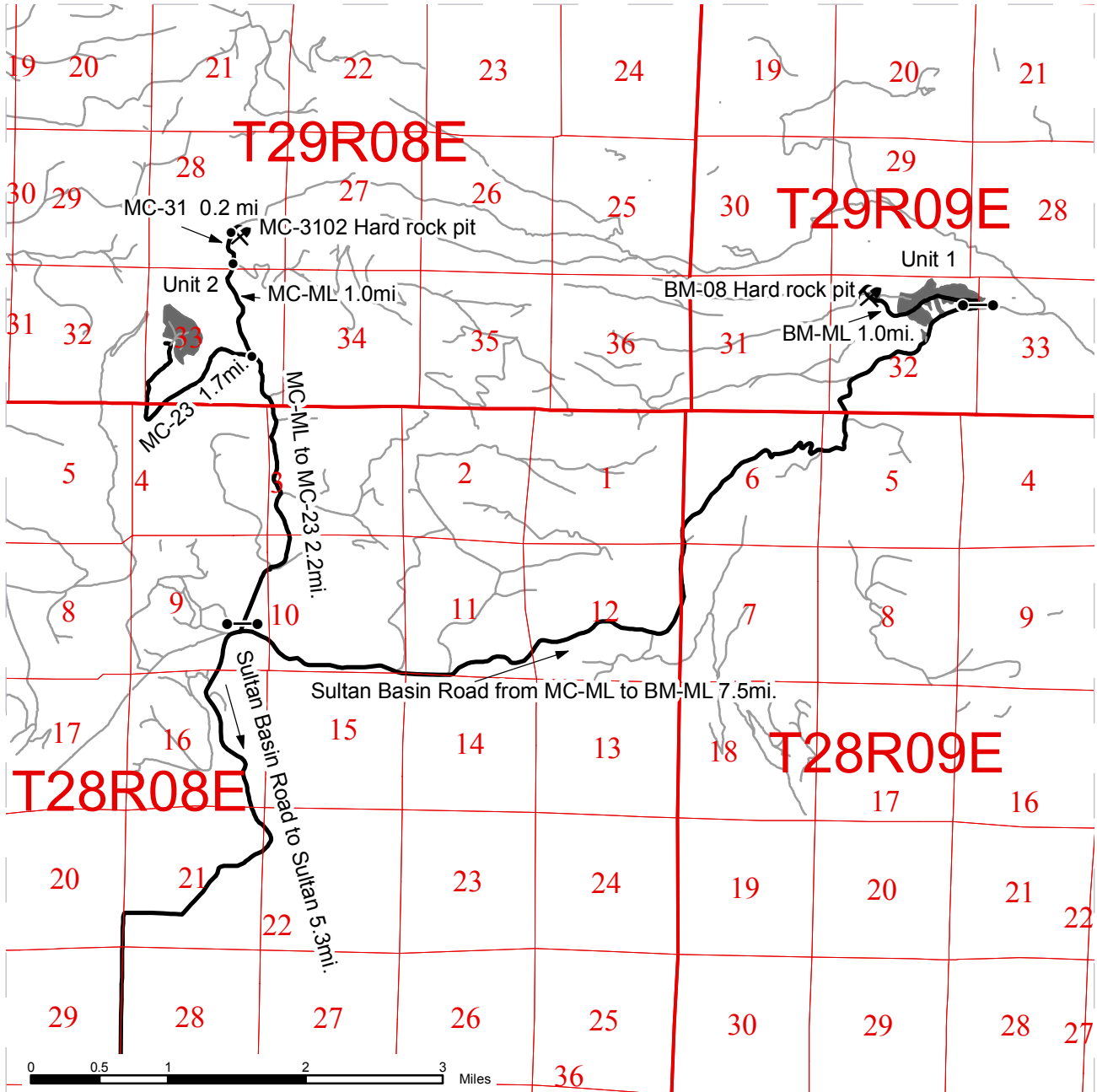


Sale Area	Streams	Wetland Management Zone
Sale Boundary Tags	Existing Roads	Riparian Management Zone
Sale Boundary (No Tags)	Optional Reconstruction	Leave Tree Area
ROW Tags	Required Reconstruction	Survey Corners
No Entry Zone	Required Construction	Stream Type
Timing Restriction Area	Optional Construction	Stream Type Break
Existing Rock Pit		

DRIVING MAP

SALE NAME: Fozzie
AGREEMENT#: 89860
TOWNSHIP(S): T29R08E; T29R09E
TRUST(S): State Forest Transfer (01); Common School, Indemnity and Escheat (03)

REGION: Northwest
COUNTY(S): Snohomish
ELEVATION RGE: 870 - 2742 ft



	Timber Sale Unit
	Other Route
	Haul Route
	Distance Indicator
	Gate
	Rock Pit

DRIVING DIRECTIONS:

Follow US Route 2 east from Sultan, WA 1 mile to Sultan Basin Road. Turn left at the traffic light onto Sultan Basin Road. Follow the Sultan Basin Road north for 5.3 miles to the Marsh Creek Mainline (MC-ML). To reach Unit 2 turn left onto MC-ML for approximately 2.2 miles then veer left onto MC-23. Follow MC-23 for approximately 1.7 miles to reach the boundary of Unit 2. To reach Unit 1 follow Sultan Basin Road 7.5 miles past the Marsh Creek Mainline to reach Blue Mountain Mainline (BM-ML). Follow BM-ML 1.0 mile to reach the top of Unit 1.



TIMBER NOTICE OF SALE

SALE NAME: TOTTER

AGREEMENT NO: 30-090079

AUCTION: May 28, 2014 starting at 10:00 a.m., **COUNTY:** Snohomish
Northwest Region Office, Sedro Woolley, WA

SALE LOCATION: Sale located approximately 10 miles northeast of Arlington, WA.

**PRODUCTS SOLD
AND SALE AREA:**

All timber bounded by white timber sale boundary tags and the EB-ML and EB-21 roads, except trees marked with blue paint on the bole and root collar, forest products tagged out by yellow leave tree area tags and cedar snags, preexisting dead and down cedar trees and cedar logs in Unit #1.

All timber bounded by white timber sale boundary tags, adjacent young stands and the EB-2109 Road, except trees marked with blue paint on the bole and root collar, forest products tagged out by yellow leave tree area tags and cedar snags, preexisting dead and down cedar trees and cedar logs in Unit #2.

All timber bounded by orange right of way tags.

The above described products on part(s) of Sections 30 all in Township 32 North, Range 7 East, Sections 24 and 25 all in Township 32 North, Range 6 East, W.M., containing 93 acres, more or less.

CERTIFICATION: This sale is certified under the Sustainable Forestry Initiative® program Standard (cert no: BV-SFIS-US09000572)

ESTIMATED SALE VOLUMES AND QUALITY:

Species	Avg DBH	Ring Count	Total MBF	MBF by Grade								
				1P	2P	3P	SM	1S	2S	3S	4S	UT
Hemlock	17	8	2,094						1,239	647	174	34
Douglas fir	17	8	1,363						747	468	142	6
Red alder	17		375						151	123	29	72
Red cedar	20		207							176	31	
Maple	15		126						36	9	37	44
Cottonwood	24		77						64		10	3
Sale Total			4,242									

MINIMUM BID: \$1,304,000.00 **BID METHOD:** Sealed Bids

PERFORMANCE SECURITY: \$100,000.00 **SALE TYPE:** Lump Sum

EXPIRATION DATE: September 30, 2016 **ALLOCATION:** Export Restricted

BID DEPOSIT: \$130,400.00 or Bid Bond. Said deposit shall constitute an opening bid at the appraised price.

HARVEST METHOD: Cable; cable or shovel on sustained slopes 35% or less. Falling and Yarding will not be permitted from November 1 to March 31 unless authorized in writing by the Contract Administrator (THIS PERTAINS TO GROUND-BASED EQUIPMENT ONLY) to reduce soil damage and erosion.

TIMBER NOTICE OF SALE

Additional restrictions apply, see Remarks section below.

ROADS:

53.02 stations of required construction. 58.62 stations of required reconstruction. 4.17 stations of optional construction. 4.17 stations of road to be abandoned if built.

Development of an existing hardrock source (EB-3802 Hardrock Pit) at milepost 0.2 of the EB-38 Road will involve clearing, stripping, drilling, shooting, and processing rock to generate approximately 70 cubic yards of riprap and approximately 6,415 cubic yards of 3-inch-minus ballast rock. This rock is available at no cost on State land.

Road construction, road reconstruction, road abandonment, and the hauling of rock will not be permitted from November 1 to March 31 unless authorized in writing by the Contract Administrator to reduce soil damage and siltation. The hauling of forest products will not be permitted from November 1 to March 31 unless authorized in writing by the Contract Administrator to reduce soil damage and siltation.

Additional restrictions apply, see Remarks section below.

ACREAGE DETERMINATION

CRUISE METHOD:

Acres determined by GPS traverse. 99.0 acres gross. 3.3 acres deducted for green tree retention clumps and 2.8 acres deducted for existing roads. 92.9 acres net. Cruised using variable plot method. Expansion factor used is 62.5 and 40.00. Sighting height is 4.5 feet. A total of 108 plots were taken.

Shapefiles of units are available upon request.

FEES:

\$75,295.50 is due on day of sale. \$9.00 per MBF is due upon removal. These are in addition to the bid price.

SPECIAL REMARKS:

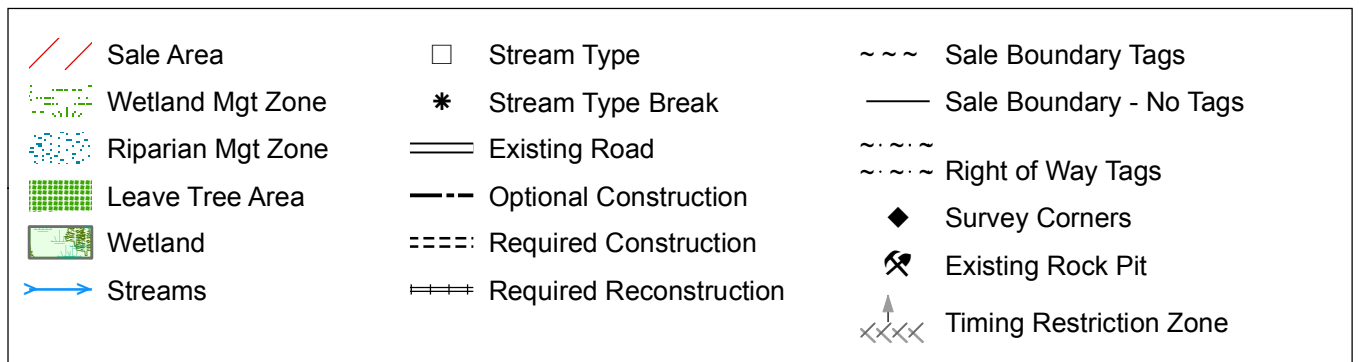
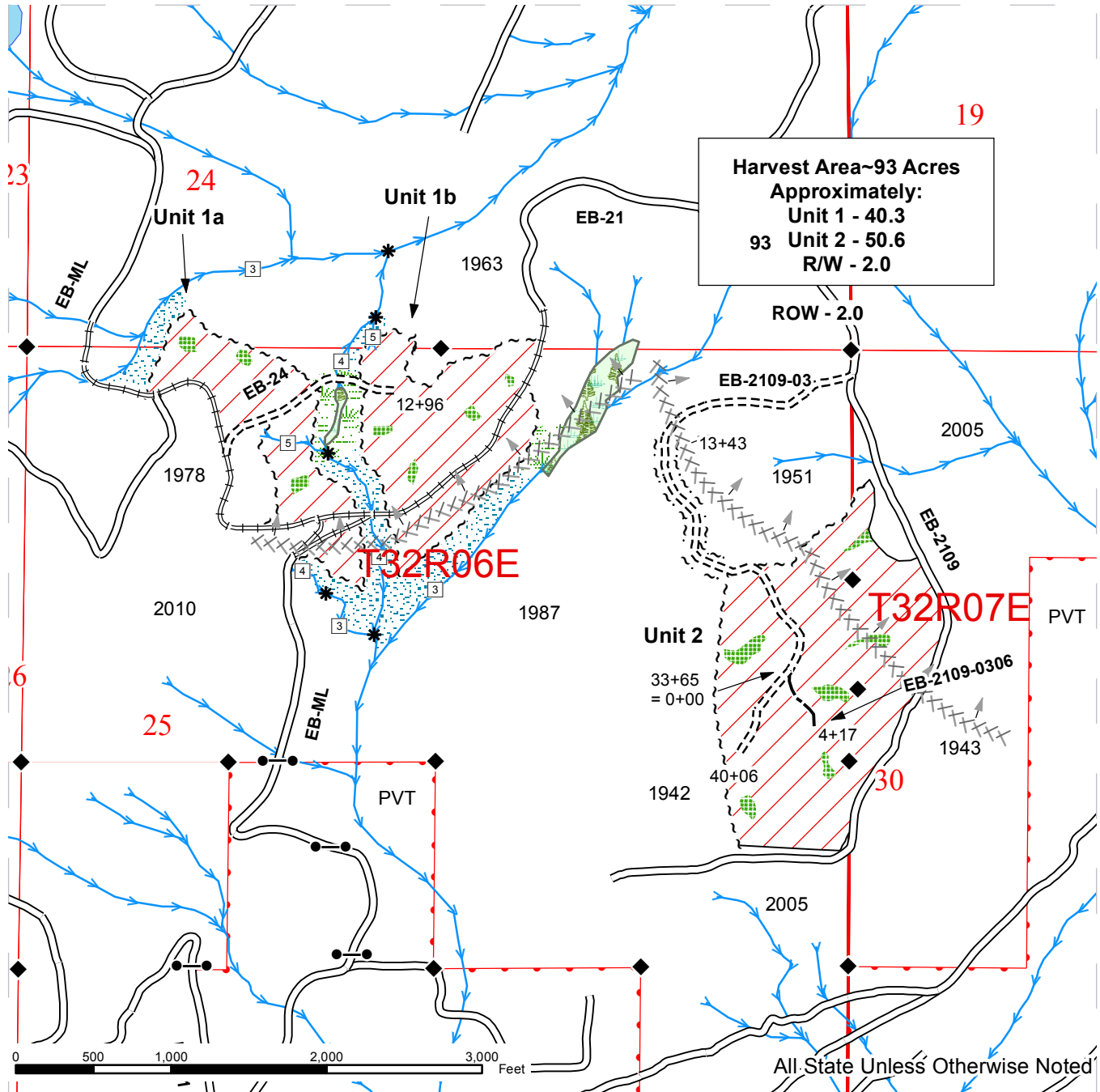
1. Wildlife timing restrictions are: no falling, bucking, yarding or operation of heavy equipment April 1 to August 31 from one hour before official sunrise to two hours after official sunrise and one before and after official sunset. Timing restrictions will be applied in portions of Units #1 and #2 as shown on the timber sale map.

2. HQ DF noted within the sale area. See cruise for further details (approximately 196 mbf of the above listed DF 2S is deemed high quality by the Department).

TIMBER SALE MAP

SALE NAME: TOTTER
AGREEMENT#: 90079
TOWNSHIP(S): T32R06E, T32R07E
TRUST(S): State Forest Transfer(1)

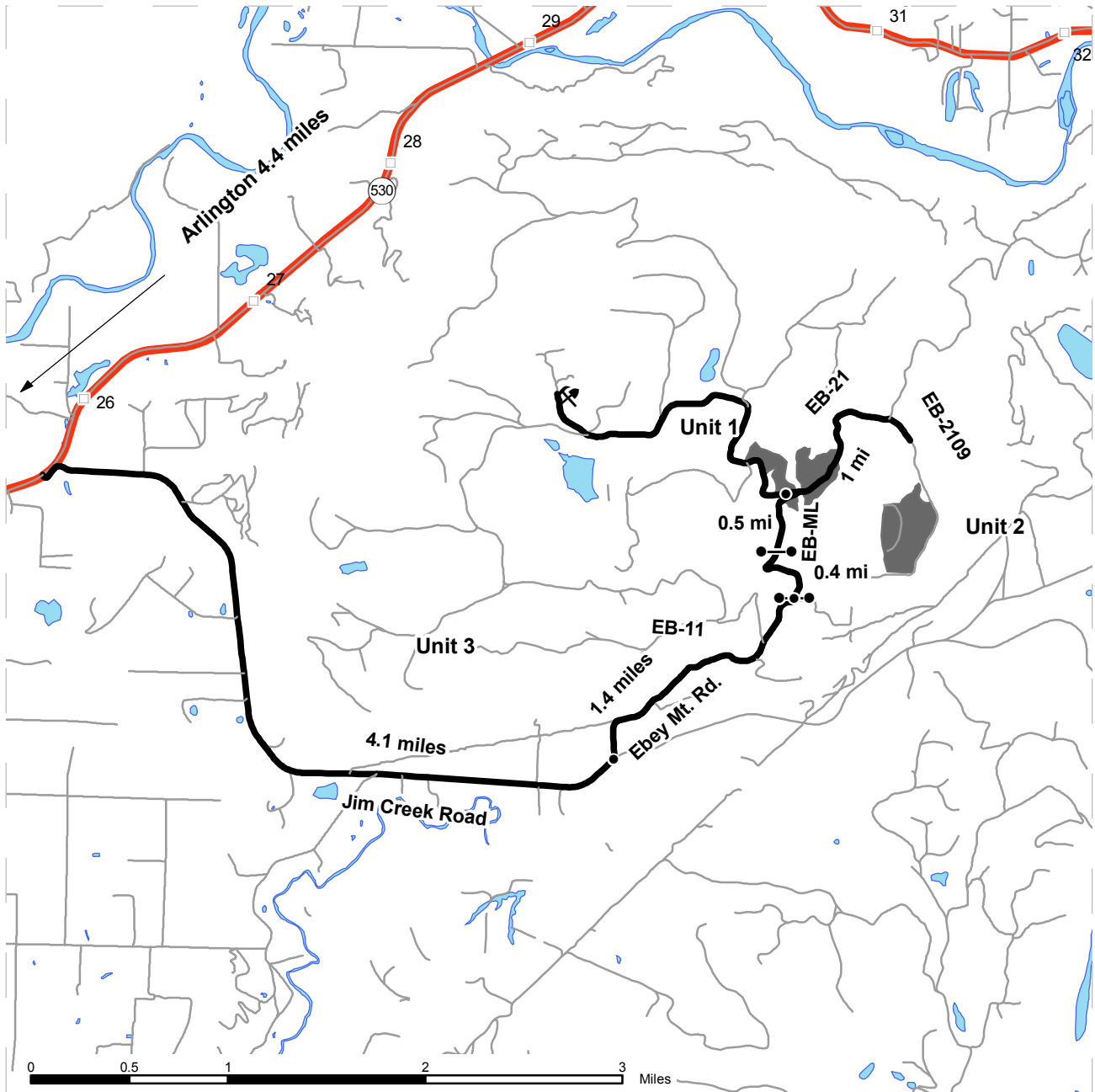
REGION: Northwest Region
COUNTY(S): SNOHOMISH
ELEVATION RGE: 753-1492



DRIVING MAP

SALE NAME: TOTTER
AGREEMENT#: 90079
TOWNSHIP(S): T32R06E, T32R07E
TRUST(S): State Forest Transfer(1)

REGION: Northwest Region
COUNTY(S): SNOHOMISH
ELEVATION RGE: 753-1492



	Timber Sale Unit
	Highways
	Other Route
	Haul Route
	Milepost Markers
	Distance Indicator
	Existing Rock pit
	Gate

DRIVING DIRECTIONS:

From Arlington, follow SR 530 east 4.4 miles. Turn right onto Jim Creek Road and follow 4.1 miles. Turn left onto Ebey Mountain Road (private) and travel 1.5 miles to a private electronic gate (code available from DNR NW Region Office). The EB-ML will begin at the State Lands gate up the road an additional 0.4 miles. Travel 0.3 miles on EB-ML to reach Unit 1. Veer right onto EB-21 and travel 0.9 miles. Veer right onto EB-2109 and travel 0.25 miles to access Unit 2.



TIMBER NOTICE OF SALE

SALE NAME: NEEDLE

AGREEMENT NO: 30-087472

AUCTION: May 29, 2014 starting at 10:00 a.m., **COUNTY:** Thurston
Pacific Cascade Region Office, Castle Rock, WA

SALE LOCATION: Sale located approximately 6 miles west of Olympia, WA

**PRODUCTS SOLD
AND SALE AREA:**

All timber, except leave trees bounded by yellow Leave Tree Area tags, blue Special Management Area tags, snags, and down timber existing 5 years prior to the day of sale, bounded by the following: white Timber Sale Boundary tags, the B-8000 road, B-8200 road, B-8510 road and the B-8514 road in Unit 1 on part(s) of Sections 21 and 28 all in Township 18 North, Range 3 West, W.M., containing 47 acres, more or less.

CERTIFICATION: This sale is certified under the Sustainable Forestry Initiative® program Standard (cert no: BV-SFIS-US09000572) and FSC 100% raw materials under the Forest Stewardship Council® Standard (cert no: BV-FM/COC-080501).

ESTIMATED SALE VOLUMES AND QUALITY:

Species	Avg DBH	Ring Count	Total MBF	MBF by Grade								
				1P	2P	3P	SM	1S	2S	3S	4S	UT
Douglas fir	17.2	7	977				168		412	321	76	
Hemlock	23.3		142						103	32	6	
Maple		8	14								14	
Red cedar	16.3		7							6	2	
Sale Total			1,140									

MINIMUM BID: \$418,000.00 **BID METHOD:** Sealed Bids

PERFORMANCE SECURITY: \$83,600.00 **SALE TYPE:** Lump Sum

EXPIRATION DATE: October 30, 2015 **ALLOCATION:** Export Restricted

BID DEPOSIT: \$41,800.00 or Bid Bond. Said deposit shall constitute an opening bid at the appraised price.

HARVEST METHOD: Harvesting activities are estimated to be 20% cable and 80% ground-based. Ground-based harvesting equipment shall be restricted to slopes of 35% and less. All corridors within Unit 1 will be premarked by the Purchaser, and approved by the Contract Administrator, prior to felling. Intermediate supports may be needed to prevent soil rutting in this sale. See clause H-140 and H-141 for further harvest requirements. A detailed felling and yarding plan shall be required prior to any harvest activities and approved in writing by the Contract Administrator.

ROADS: 3.63 stations of required reconstruction. 4.75 stations of optional construction. 119.07 stations of required pre-haul maintenance. 4.75 stations of required light abandonment, if built 3.13 stations of required deactivation. Rock used in accordance with quantities on the ROCK LIST may be obtained from the Perry Creek Quarry located in Section 15, Township 18 North, Range 03 West, W.M. at no charge to the Purchaser. Rock used in accordance with quantities and sizes in the ROCK LIST may be obtained from the following existing stockpiles on State land at no cost to the Purchaser: Location: Perry Creek Quarry. Sizes: 1 1/2 inch minus, 2 1/2 inch minus, 4 inch minus, 4 inch minus crushed.

TIMBER NOTICE OF SALE

Rock used in accordance with quantities in the ROCK LIST may also be obtained from any commercial source at the Purchaser's expense and subject to approval in writing by the Contract Administrator before their use. If other operators are using, or desire to use the Rock Source on State Land, a joint operating plan will be required. There is a Hydraulic Permit Application (HPA) associated with this sale for one fish barrier removal and one fish culvert installation.

ACREAGE DETERMINATION

CRUISE METHOD:

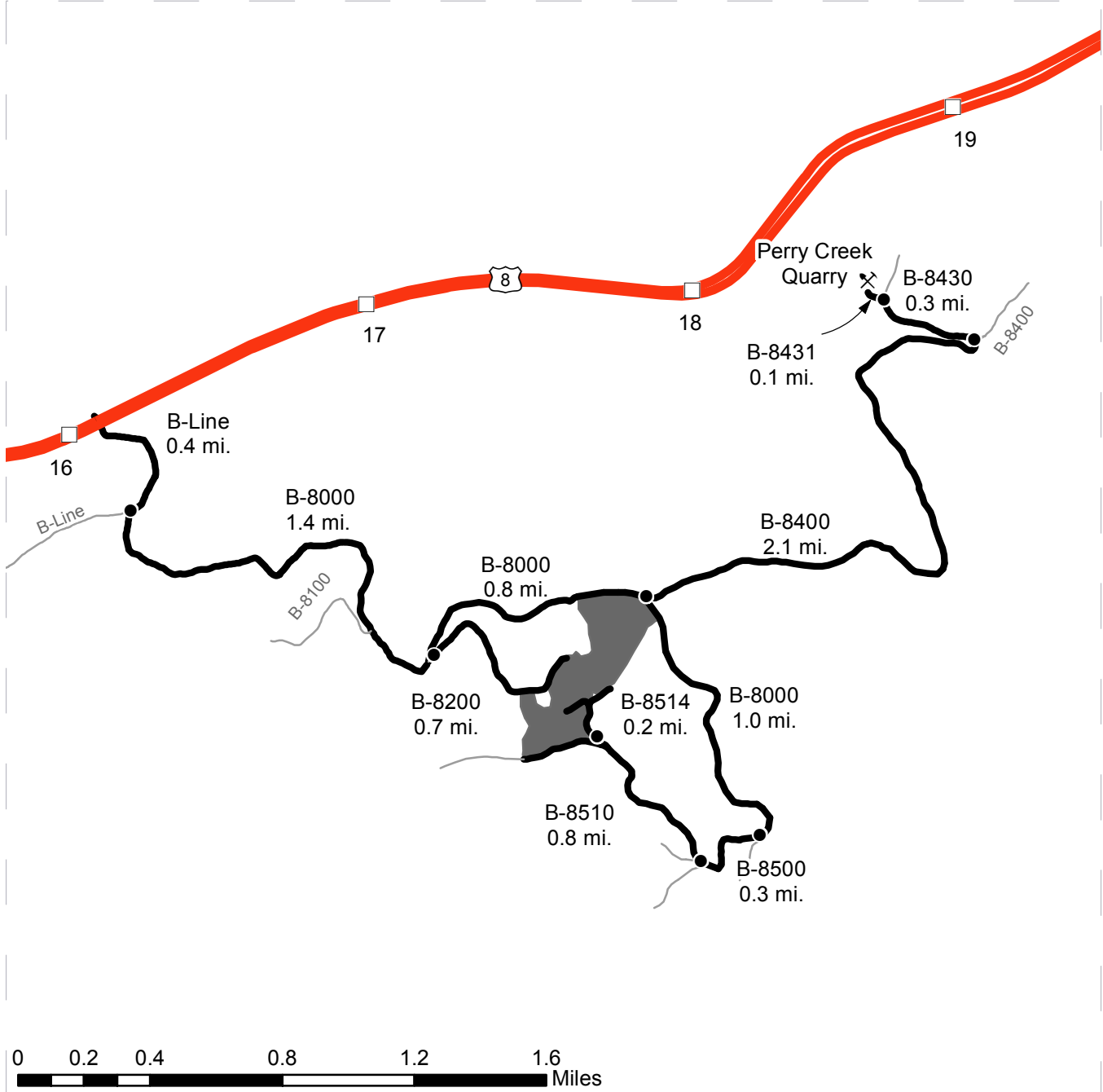
FEES: \$20,235.00 is due on day of sale. \$9.00 per MBF is due upon removal. These are in addition to the bid price.

SPECIAL REMARKS: This sale has an estimated 168 MBF of higher grade Douglas-fir timber derived from the cruise. There are timing restrictions for activities associated with this sale. See clause H-141 for additional information.

DRIVING MAP

SALE NAME: NEEDLE
AGREEMENT#: 30-087472
TOWNSHIP(S): T18R03W
TRUST(S): State Forest Transfer (01), State Forest Board Replacement (42)

REGION: Pacific Cascade Region
COUNTY(S): THURSTON
ELEVATION RGE: 940-1560



<ul style="list-style-type: none"> Timber Sale Unit Highways Haul Route Other Route Distance Indicator Milepost Marker Existing Rock Pit 	<p>DRIVING DIRECTIONS:</p> <p>From State Route 8 (milepost 16), turn south onto Rock Candy Mtn Rd / B-LINE and follow for 0.4 miles Turn left onto the B-8000 and follow for 1.4 miles Turn right onto the B-8200 and follow for 0.7 miles to Unit</p> <p>Rock Pit: From the B-8000 / B-8200 junction; continue on the B-8000 for 0.8 miles Turn left onto the B-8400 and follow for 2.1 miles Turn left onto the B-8430 and follow for 0.3 miles Turn left onto the B-8431 and follow for 0.1 miles to rock pit</p>
--	---



TIMBER NOTICE OF SALE

TIMBER EXCISE

TAX:

Purchaser must pay the forest excise taxes associated with the log sorts delivered to them. The tax rate for this sale is 4.2 %. Taxable Stumpage = Total Delivered Value – (Harvest Cost + Estimated Haul Cost + ARRF). For more information contact the Department of Revenue, Forest Tax Section at 1-800-548-8829.

Use the following rates for estimating taxable stumpage:

Harvest Cost = \$TBD per MBF for Sorts 2, 3, 4, 5, 6, 7, 8 and 9, \$10.00 per Ton for Sorts 10 and 11 and \$12.00 per Ton for Sort 1.

Hauling Services Payment Rate per Ton
= (Base Rate + Mileage Rate) x (Contractor's hauling bid factor)

Base Rate = \$2.35 per ton

Mileage Rate = ((\$0.16 x C miles) + (\$0.11 x A miles)) x Fuel Index Factor

ARRF = \$0.00 per MBF for Sorts 10 and 11 and \$26.75 per MBF for Sorts 1, 2, 3, 4, 5, 6, 7, 8 and 9.

Note: To calculate AARF rates per ton use the tons\mbf conversion factor in the table above.

CONFIRMATION:

Each sort is subject to confirmation following auction. Sorts will not be confirmed until at least 10 days after auction. Final contract award is contingent upon the State's haul cost analysis. Actual haul route may vary and is subject to change at the State's discretion.

SPECIAL REMARKS:

The successful Purchaser(s) will be required to purchase logs from the sale area upon delivery to their location specified in the bid submitted. Logs will be delivered to the Purchaser's delivery location by the State's contract harvester. Purchaser is responsible for weighing and scaling costs. All tonnage loads will be weighed and all mbf loads will be scaled at State approved locations. The State reserves the right to determine where logs are authorized to be scaled and weighed.

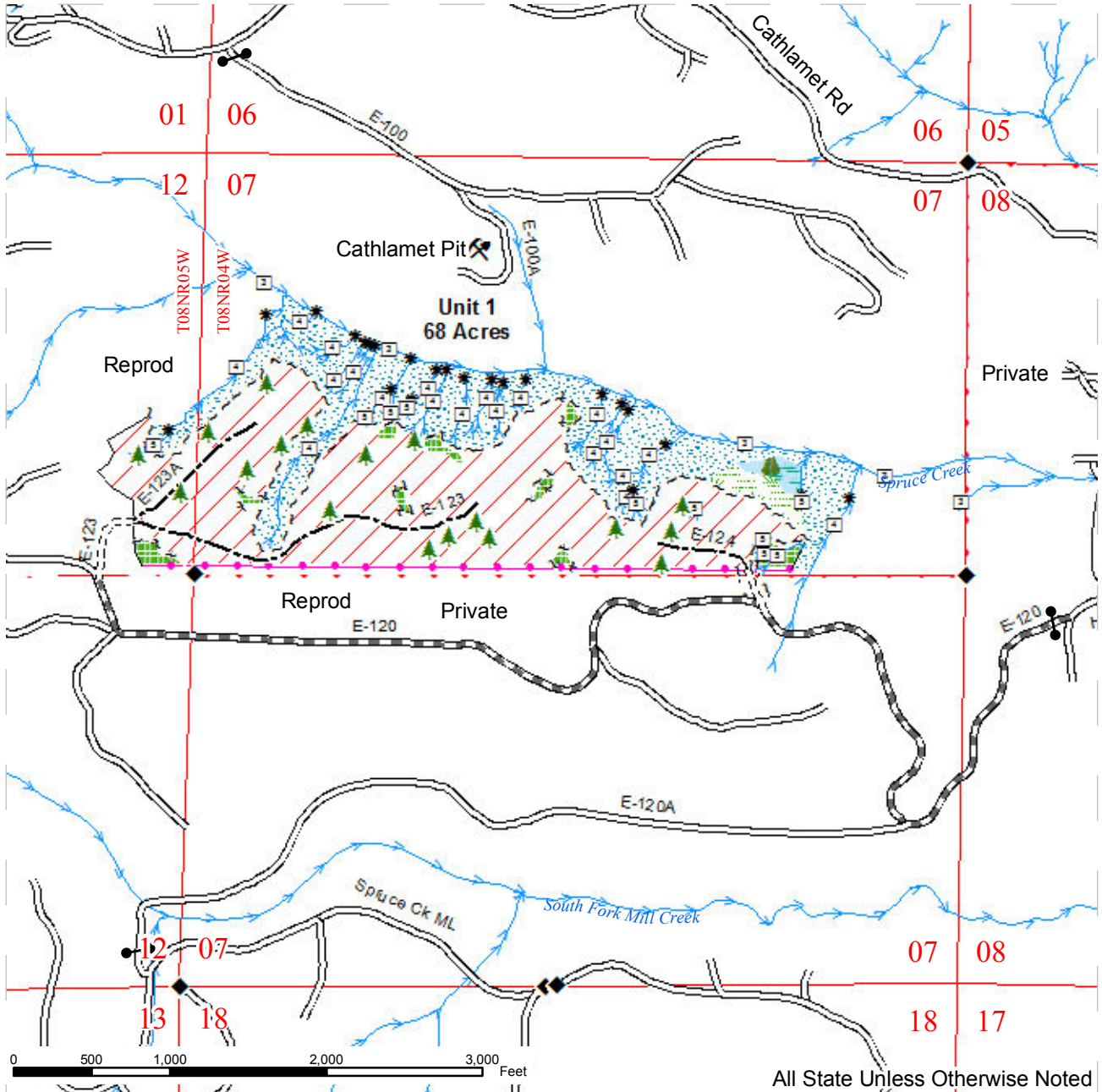
For more information regarding this log sort sale visit our web site:

<http://www.dnr.wa.gov/BusinessPermits/Topics/AppraisalPackets/Pages/Home.aspx>. If you have questions call Keith Jones at the Pacific Cascade Region Office at (360)577-2025 or Steve Teitzel at the Product Sales and Leasing Division Office in Olympia at (360)902-1741.

TIMBER SALE MAP

SALE NAME: COUNTY LINER SORTS
AGREEMENT#: 30-090635
TOWNSHIP(S): T08R05W, T09R05W, T09R04W, T08R04W
TRUST(S): State Forest Transfer(1), Common School and Indemnity(3)

REGION: Pacific Cascade Region
COUNTY(S): WAHKIAKUM
ELEVATION RGE: 574-866



All State Unless Otherwise Noted

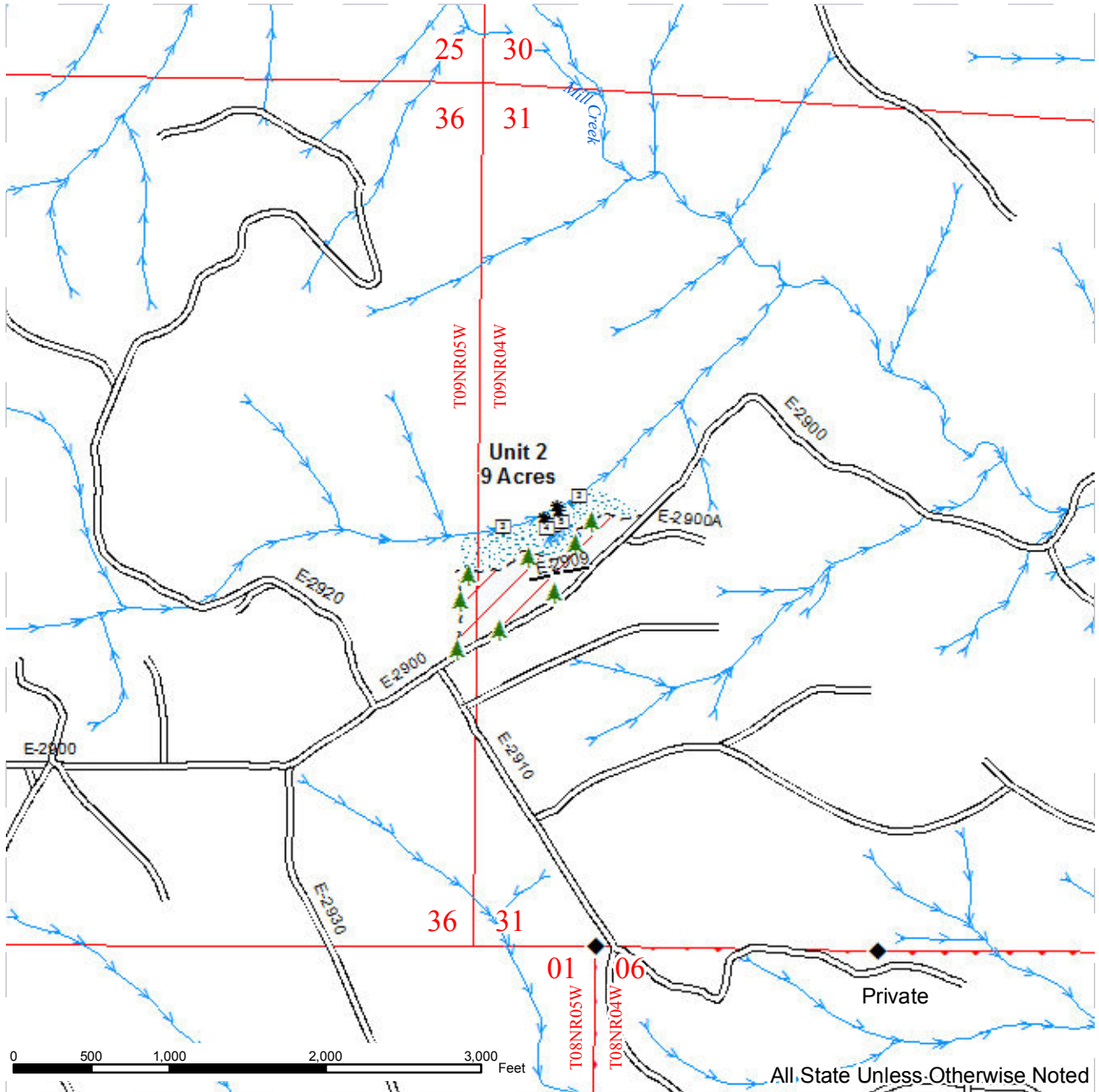
	Sale Area		Sale Boundary Tags		Streams
	Leave Tree Area		Leave Tree Tags		Stream Type
	Riparian Mgt Zone		Right of Way Tags		Stream Type Break
	Forested Wetland		Property Line (Pink Flagging)		Monumented Corners
	Wetland Mgt Zone		Existing Roads		Leave Trees
			Required Pre-Haul Maintenance		Existing Rock Pit
			Required Construction		Gate
			Optional Construction		



TIMBER SALE MAP

SALE NAME: COUNTY LINER SORTS
AGREEMENT#: 30-090635
TOWNSHIP(S): T08R05W, T09R05W, T09R04W, T08R04W
TRUST(S): State Forest Transfer(1), Common School and Indemnity(3)

REGION: Pacific Cascade Region
COUNTY(S): WAHAKIAKUM
ELEVATION RGE: 574-866



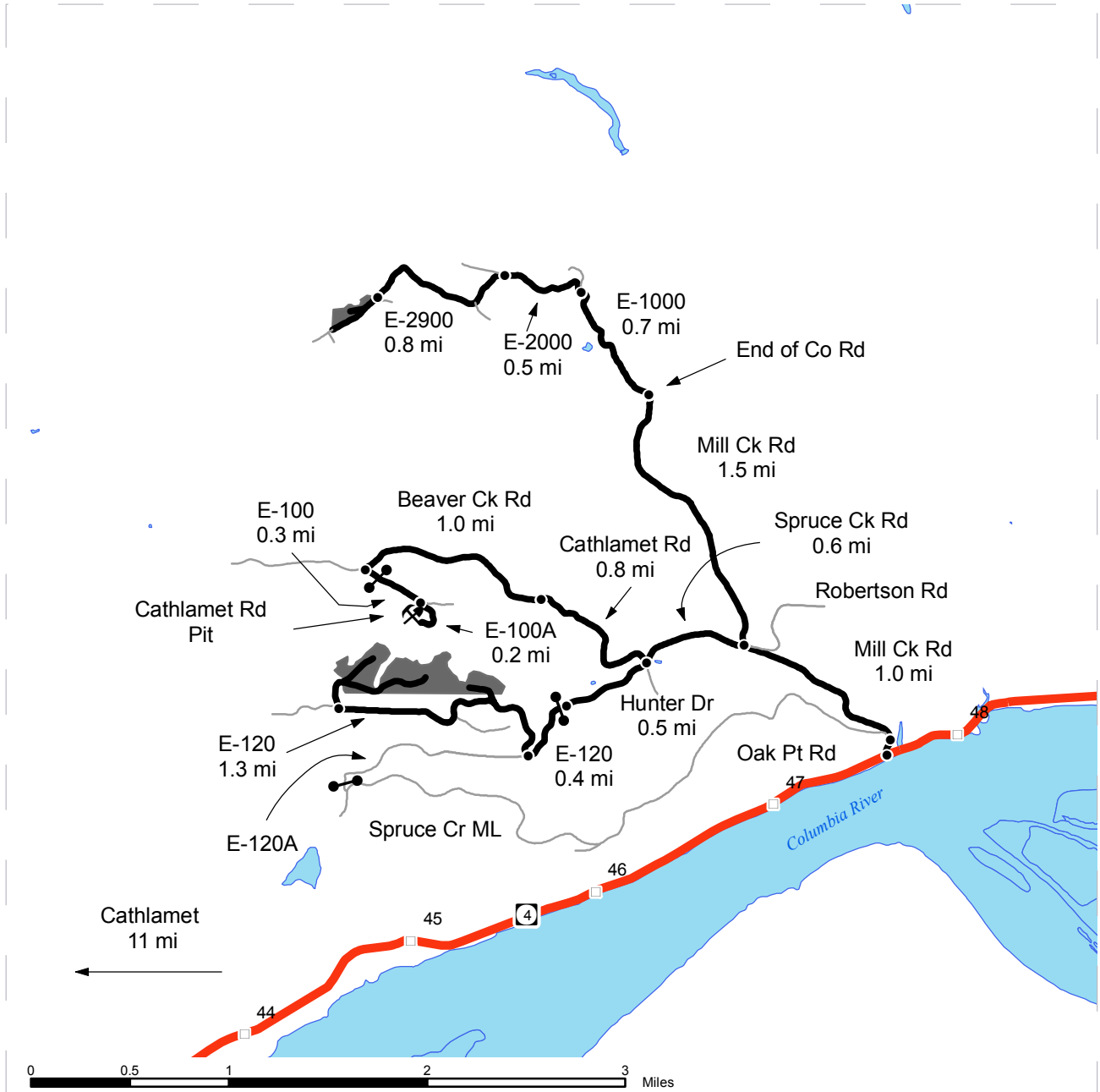
	Sale Area		Sale Boundary Tags		Streams
	Leave Tree Area		Leave Tree Tags		Stream Type
	Riparian Mgt Zone		Right of Way Tags		Stream Type Break
	Forested Wetland		Property Line (Pink Flagging)		Monumented Corners
	Wetland Mgt Zone		Existing Roads		Leave Trees
			Required Pre-Haul Maintenance		Existing Rock Pit
			Required Construction		Gate
			Optional Construction		



DRIVING MAP

SALE NAME: COUNTY LINER SORTS
AGREEMENT#: 30-090635
TOWNSHIP(S): T08R05W, T09R05W, T09R04W, T08R04W
TRUST(S): State Forest Transfer(1), Common School and Indemnity(3)

REGION: Pacific Cascade Region
COUNTY(S): WAHAKIUM
ELEVATION RGE: 574-866



<ul style="list-style-type: none"> Timber Sale Unit Highways Haul Route Other Route Milepost Markers Distance Indicator Existing Rock Pit Gate (PCP1-1) 	<p>DRIVING DIRECTIONS:</p> <p>To access Unit 1: From SR4 turn North onto Mill Creek Road and travel 1.0 miles. Turn Left (West) onto Spruce Creek Road. After 0.6 miles continue straight onto Hunter Drive. Follow Hunter Drive 0.5 miles to the end of the road. Proceed through the gate onto a private road (E-120) for 0.4 miles. Turn Right (North) to continue on the E-120 road and follow for 1.3 miles.</p> <p>To access Unit 2: Continue past the Spruce Creek Road turnoff on Mill Creek Road for 1.5 miles to the end of the pavement. The E-1000 road starts at the gravel road; follow for 0.7 miles. Take a Left (West) onto the E-2000 road and follow for 0.5 miles. Continue straight onto the E-2900 and follow for 0.8 miles to the unit.</p> <p>To access the Cathlamet Road Pit: Turn Right (North) onto Cathlamet Road from Spruce Creek Road and follow for 0.8 miles. Cathlamet Road turns into Beaver Creek Road; continue to follow for 1.0 miles. Turn Left (South) onto the E-100 road. Proceed through the gate 0.3 miles. Turn right onto the E-100A and follow for 0.2 mi to the base of the pit.</p>
--	---