How to find and view GIS data online via the Forest Practices mapping tool

The Forest Practices Application Mapping Tool (FPAMT) was designed to make GIS data available to the public for viewing and printing geographical information. It is also where the forest practices application and water type modification maps may be printed.

1. The link to the Forest Practices Application Mapping Tool (FPAMT) is located at the following website.

https://fpamt.dnr.wa.gov/default.aspx

2. After opening the web link, you'll be reminded to disable pop-up blocking software. This is done because any printable maps will pop-up in a separate window for printing.

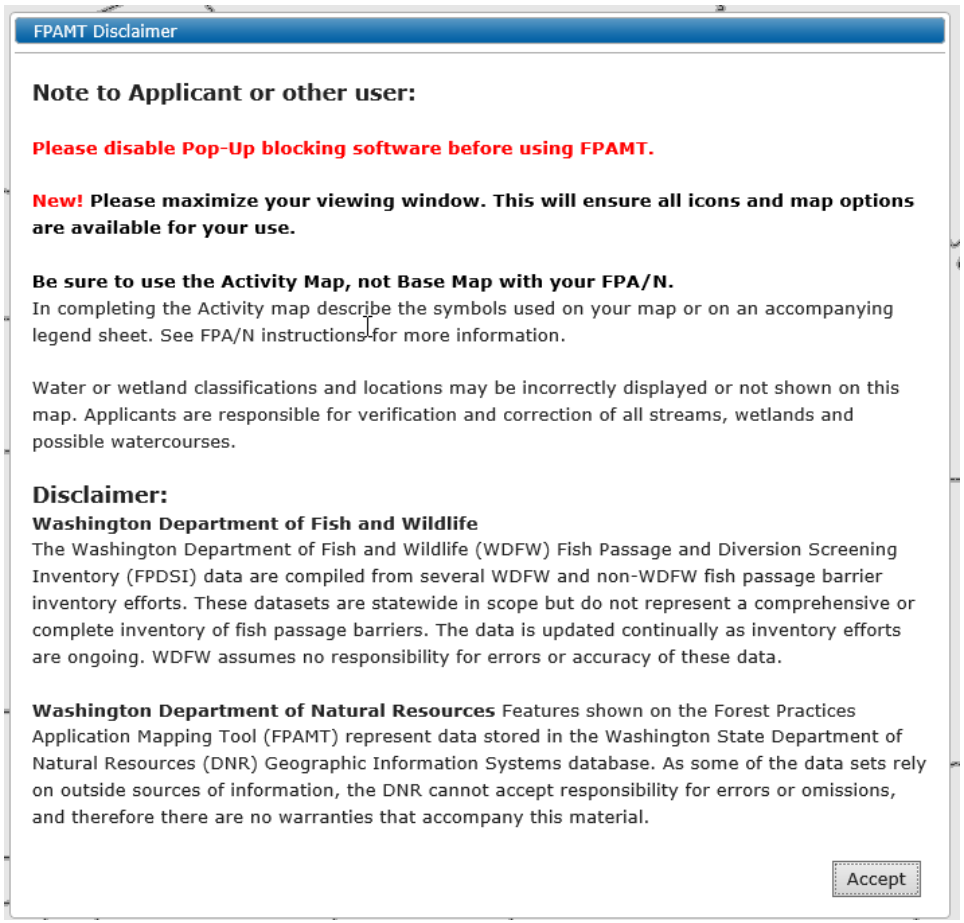

FPAMT Disclaimer

Note to Applicant or other user:

Please disable Pop-Up blocking software before using FPAMT.

New! Please maximize your viewing window. This will ensure all icons and map options are available for your use.

Be sure to use the Activity Map, not Base Map with your FPA/N.
In completing the Activity map describe the symbols used on your map or on an accompanying legend sheet. See FPA/N instructions for more information.

Water or wetland classifications and locations may be incorrectly displayed or not shown on this map. Applicants are responsible for verification and correction of all streams, wetlands and possible watercourses.

Disclaimer:
Washington Department of Fish and Wildlife
The Washington Department of Fish and Wildlife (WDFW) Fish Passage and Diversion Screening Inventory (FPDSI) data are compiled from several WDFW and non-WDFW fish passage barrier inventory efforts. These datasets are statewide in scope but do not represent a comprehensive or complete inventory of fish passage barriers. The data is updated continually as inventory efforts are ongoing. WDFW assumes no responsibility for errors or accuracy of these data.

Washington Department of Natural Resources Features shown on the Forest Practices Application Mapping Tool (FPAMT) represent data stored in the Washington State Department of Natural Resources (DNR) Geographic Information Systems database. As some of the data sets rely on outside sources of information, the DNR cannot accept responsibility for errors or omissions, and therefore there are no warranties that accompany this material.

Accept

3. The mapping tool has a table of contents, drop-down menu for different map themes and tools for accessing the location and data you want to see.

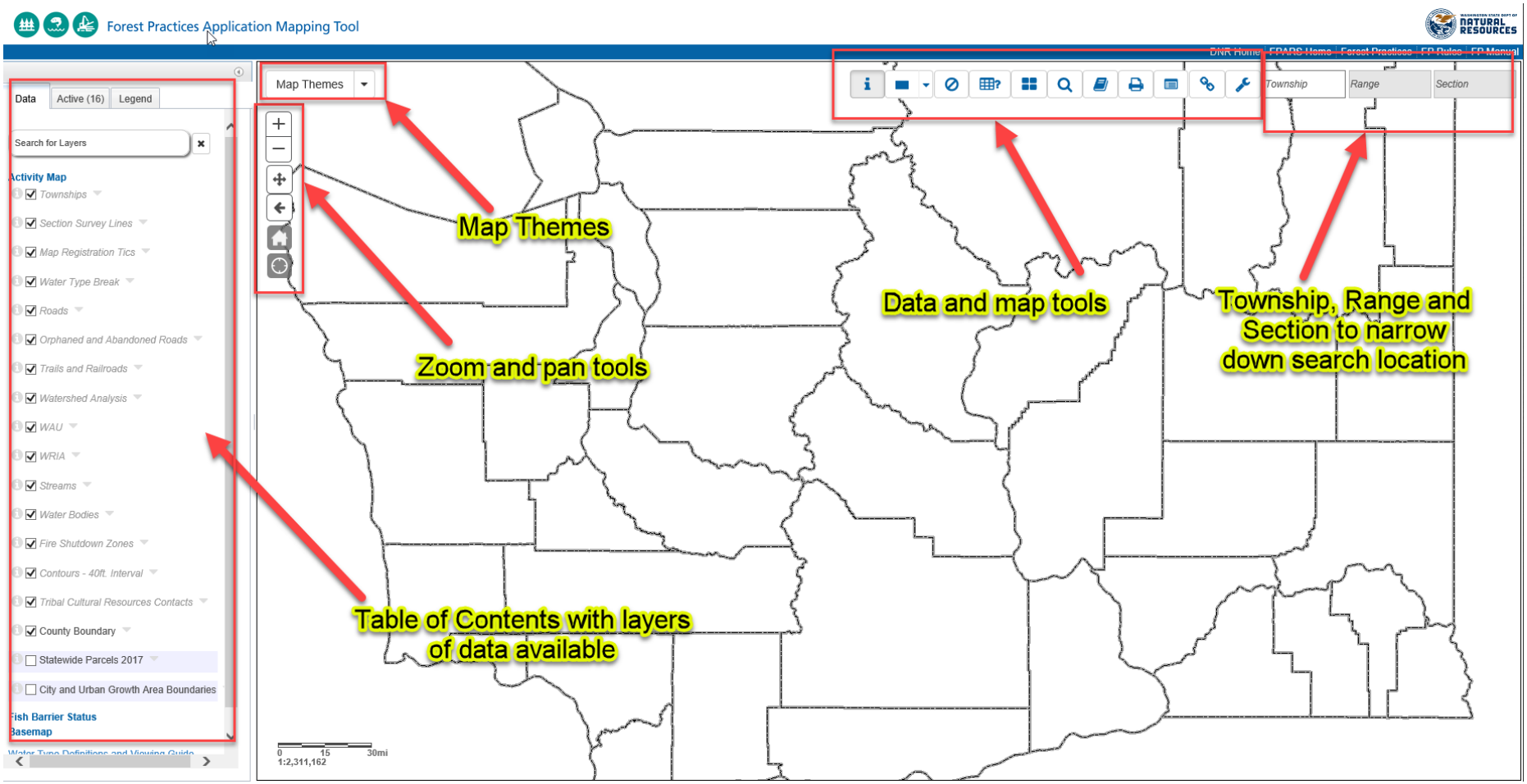

4. There are five different map themes to choose from and each has a different emphasis of the data.

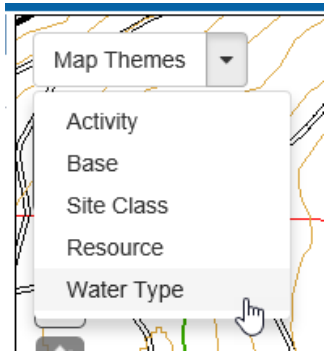

5. To see the details, it is important to input the township, range and section.
   Once you pick a theme and input a legal description, the tool will zoom to a detailed map view.

FPB – Water Typing System Rule Committee – 7/9/2019

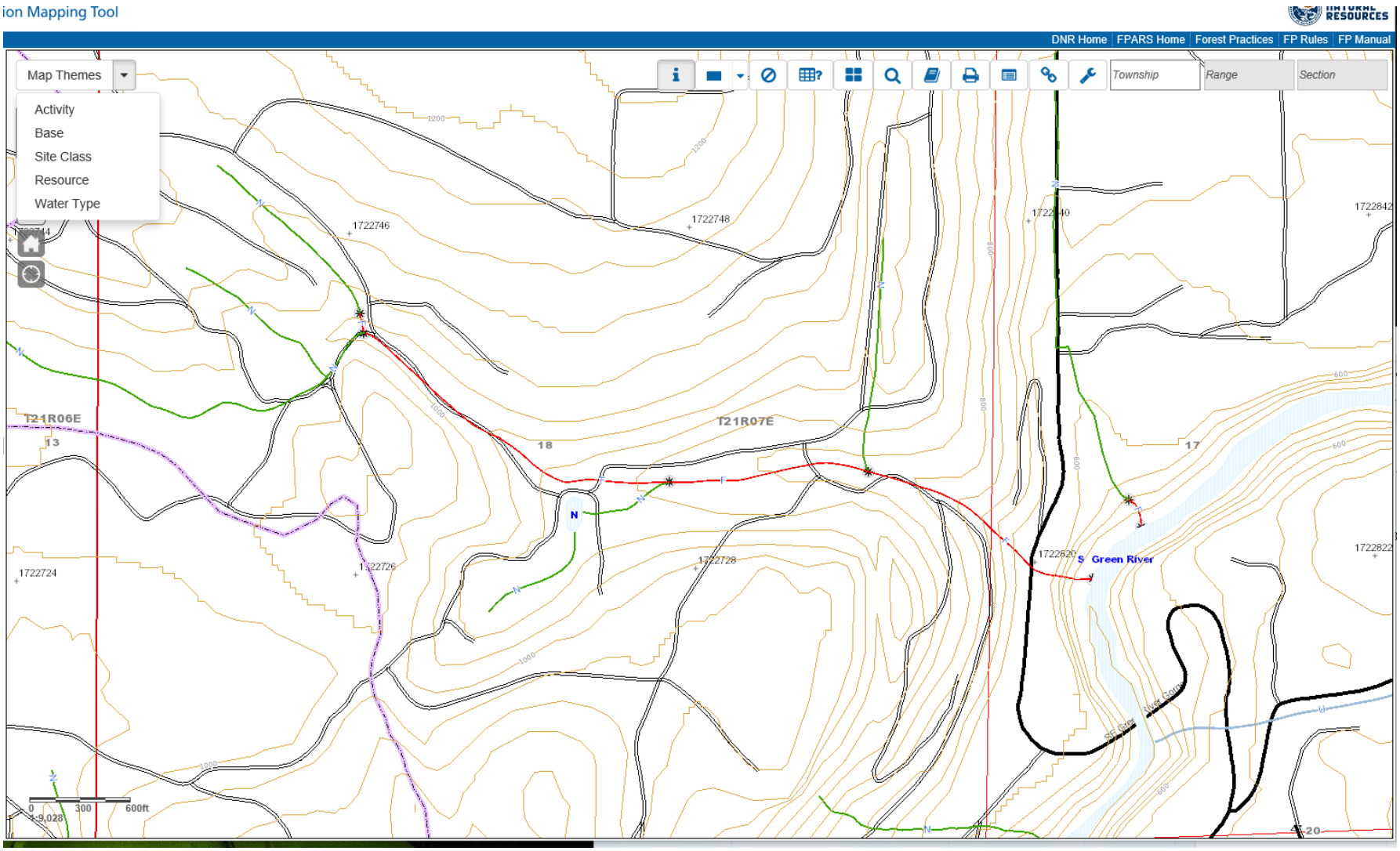

6. Data information can be obtained by using the "I" tool and clicking on the map where you're interested.

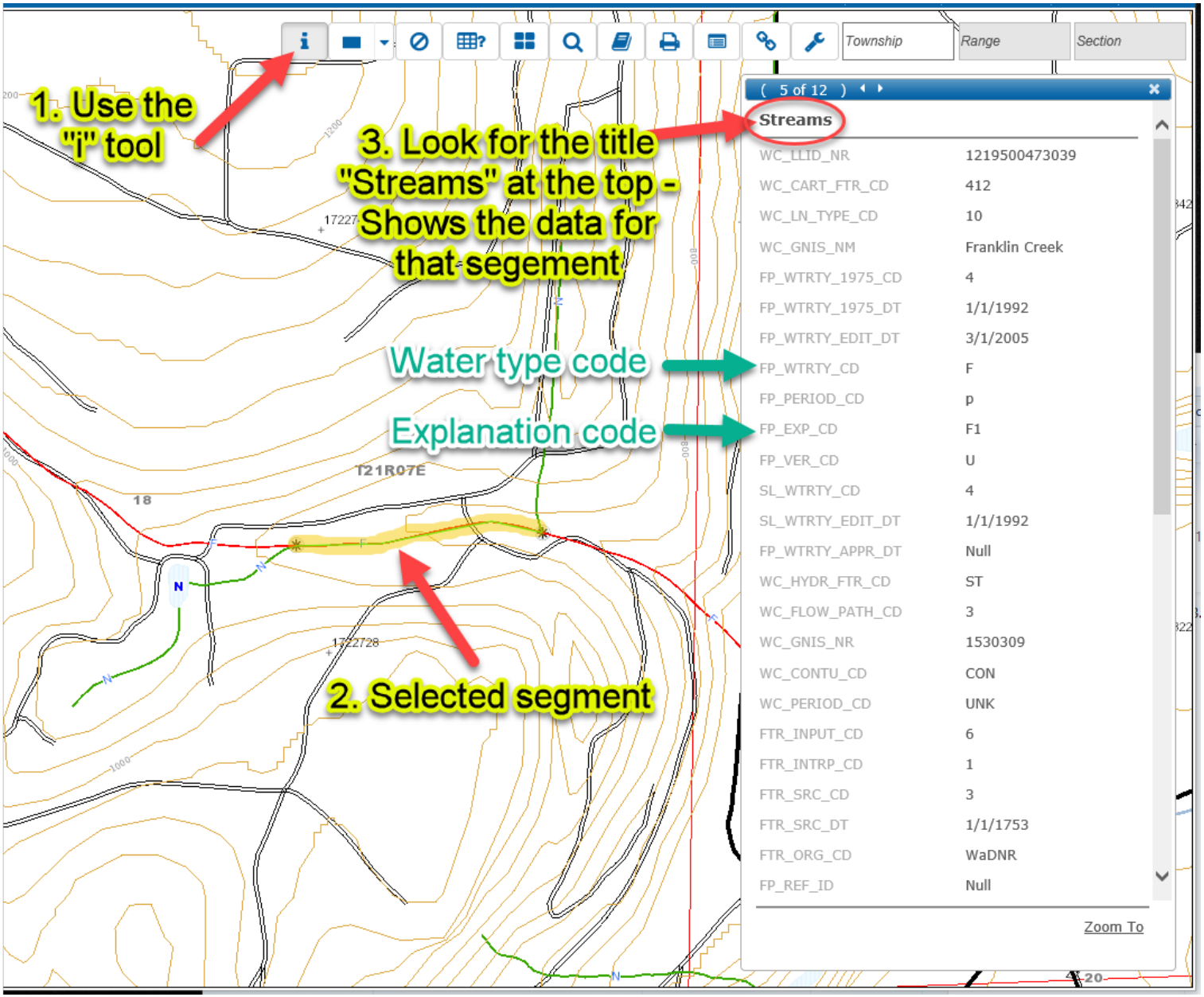

7. Another way to see groupings of data is to:
   a) Highlight the layer you're interested in on the Active Tab, in the table of contents on the left
   b) Then use the marquee tool to select a box on the map

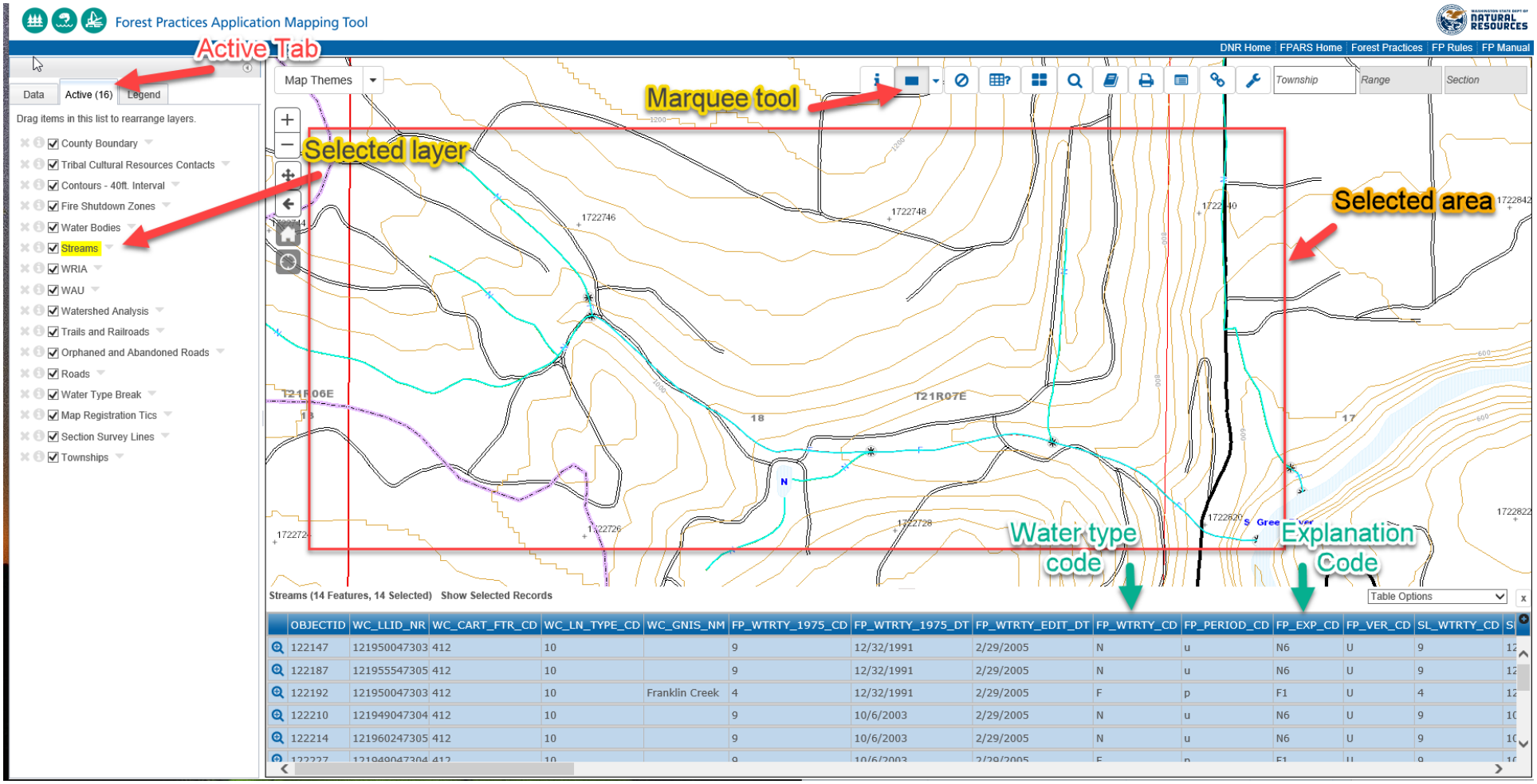

OBJECTID	WC_LLID_NR	WC_CART_FTR_CD	WC_LN_TYPE_CD	WC_GNIS_NM	FP_WTRTY_1975_CD	FP_WTRTY_1975_DT	FP_WTRTY_EDIT_DT	FP_WTRTY_CD	FP_PERIOD_CD	FP_EXP_CD	FP_VER_CD	SL_WTRTY_CD
122147	121950047303	412	10		9	12/32/1991	2/29/2005	N	u	N6	U	9
122187	121955547305	412	10		9	12/32/1991	2/29/2005	N	u	N6	U	9
122192	121950047303	412	10	Franklin Creek	4	12/32/1991	2/29/2005	F	p	F1	U	4
122210	121949047304	412	10		9	10/6/2003	2/29/2005	N	u	N6	U	9
122214	121960247305	412	10		9	10/6/2003	2/29/2005	N	u	N6	U	9

8. The data will appear in the table below the map and the data you surrounded with the marquee tool will show highlighted.
9. Individual segments can still be selected from the group by clicking on a segment.

10. Additionally, you can download the PDF of the Water Type Modification Form (WTMF) from the data by:
    a) Selecting the Water Type map theme in the upper left corner of the map
    b) Open the Active Tab and select the WTMF PDF (DNR) FPAMT layer. This displays the WTMF Reference Identifier (REF_ID) along each segment that has had a WTMF entered.
    c) Use the "I" tool to select the segment you're interested in
    d) Open the "View web page" link to open up a new web page tab with an icon link to the PDF.

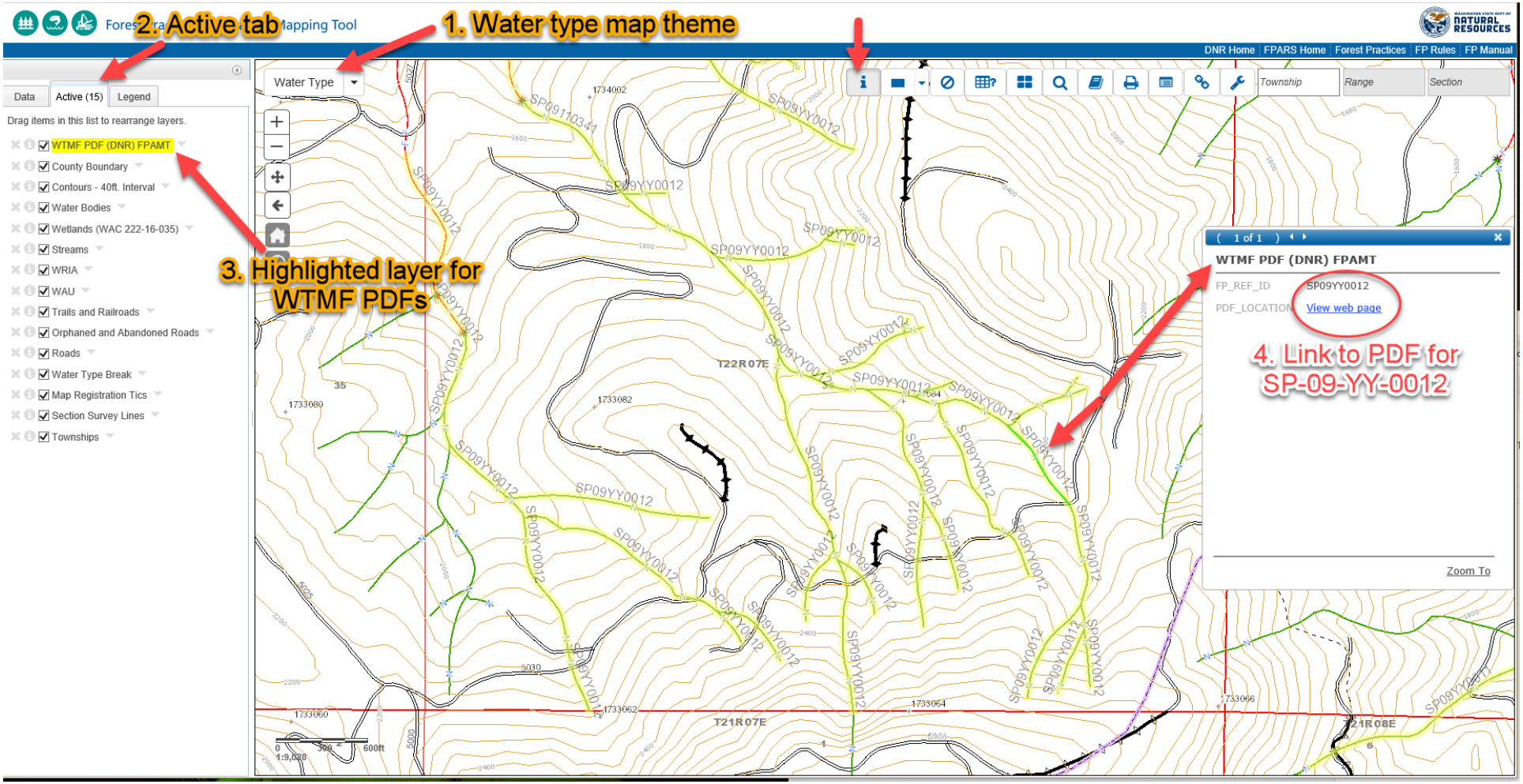

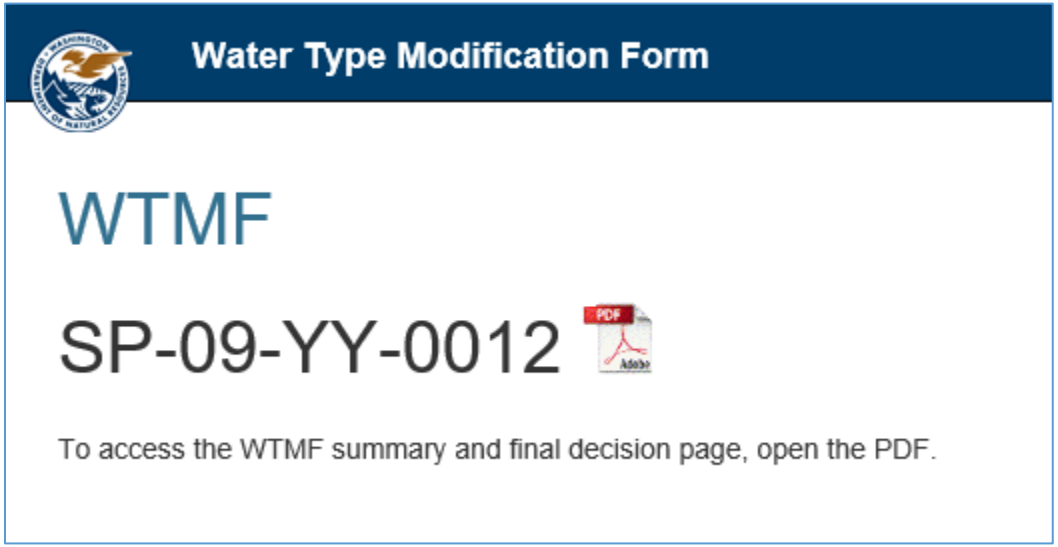

11. By clicking on the PDF symbol, you can open the PDF for viewing. You may first get a message pop up that asks what you want to do with the PDF – open it, save it, save it as something else, or cancel.

FPB – Water Typing System Rule Committee – 7/9/2019

Sample WTMF

SP-09-YY-0012.pdf - Adobe Acrobat Pro 2017

File Edit View Window Help

Home Tools SP-09-YY-0012.pdf

1 / 5 146%

WATER TYPE INSPECTION FORM (Side 2)

KNOWN FPA(s) ASSOCIATED WITH THIS PROPOSAL: Viva Thinning 30-73207 2408314

LOCATION OF WATER TYPE INSPECTION: Begins Sec. 36 Twp. 22N Rge. 07 (E/W)

NAME OF WATER _____ Ends Sec. 36 Twp. 22N Rge. 07 (E/W)

WAU/WRIA (optional) Landsburg WAU [X] UPGRADE [ ] DOWNGRADE

40012