

## Appendix M

# Maps

---

In the following appendix, DNR provides maps for the No Action and Landscape alternatives. These maps were based on the harvest schedule produced by the analysis model for these alternatives. The analysis model was not required to meet the current sustainable harvest level of 576 million board feet for the decade, nor was it required to meet current funding levels. As a result, the harvest level that resulted from this modeling exercise was, for both the No Action and Landscape alternatives, higher than the current sustainable harvest level of 576 million board feet for the decade and higher than DNR can implement with current funding.

DNR is not proposing the harvest level analyzed in this FEIS as a new sustainable harvest level for the OESF. The forest land plan is not tied to any specific level. Nor does DNR change policies, such as the sustainable harvest level, through the forest land planning process. Regardless of the management decisions made in this process, DNR will continue to implement the current sustainable harvest level (576 million board feet for the decade) until the new level is selected through the sustainable harvest calculation process.

*This page left intentionally blank.*

# Table of Contents

<b>Type 3 Watersheds by WAU .....</b>	<b>M-1</b>
Map M-1. Type 3 Watersheds Within the Bogachiel Watershed Administrative Unit .....	M-1
Map M-2. Type 3 Watersheds Within the Cedar Watershed Administrative Unit.....	M-2
Map M-3. Type 3 Watersheds Within the Clallam River Watershed Administrative Unit .....	M-3
Map M-4. Type 3 Watersheds Within the East Fork Dickey Watershed Administrative Unit.....	M-4
Map M-5. Type 3 Watersheds Within the Goodman-Mosquito Watershed Administrative Unit .....	M-5
Map M-6. Type 3 Watersheds Within the Hoko Watershed Administrative Unit.....	M-6
Map M-7. Type 3 Watersheds Within the Kalaloch Ridge Watershed Administrative Unit.....	M-7
Map M-8. Type 3 Watersheds Within the Lower Calawah Watershed Administrative Unit.....	M-8
Map M-9. Type 3 Watersheds Within the Lower Clearwater Watershed Administrative Unit .....	M-9
Map M-10. Type 3 Watersheds Within the Lower Dickey Watershed Administrative Unit.....	M-10
Map M-11. Type 3 Watersheds Within the Lower Hoh River Watershed Administrative Unit .....	M-11
Map M-12. Type 3 Watersheds Within the Lower Queets River Watershed Administrative Unit.....	M-12
Map M-13. Type 3 Watersheds Within the Matheny Creek Watershed Administrative Unit .....	M-13
Map M-14. Type 3 Watersheds Within the Middle Hoh Watershed Administrative Unit .....	M-14
Map M-15. Type 3 Watersheds Within the Mt Queets Watershed Administrative Unit.....	M-15
Map M-16. Type 3 Watersheds Within the North Fork Calawah Watershed Administrative Unit .....	M-16
Map M-17. Type 3 Watersheds Within the Ozette Lake Watershed Administrative Unit .....	M-17
Map M-18. Type 3 Watersheds Within the Pysht River Watershed Administrative Unit .....	M-18
Map M-19. Type 3 Watersheds Within the Quillayute River Watershed Administrative Unit .....	M-19
Map M-20. Type 3 Watersheds Within the Rain Forest Watershed Administrative Unit.....	M-20
Map M-21. Type 3 Watersheds Within the Salmon River Watershed Administrative Unit.....	M-21
Map M-22. Type 3 Watersheds Within the Sekiu Watershed Administrative Unit.....	M-22
Map M-23. Type 3 Watersheds Within the South Fork Calawah Watershed Administrative Unit .....	M-23
Map M-24. Type 3 Watersheds Within the Sol Duc Lowlands Watershed Administrative Unit .....	M-24
Map M-25. Type 3 Watersheds Within the Sol Duc Valley Watershed Administrative Unit .....	M-25
Map M-26. Type 3 Watersheds Within the Sooes Watershed Administrative Unit.....	M-26
Map M-27. Type 3 Watersheds Within the Tshletshy Ridge Watershed Administrative Unit.....	M-27
Map M-28. Type 3 Watersheds Within the Twin Rivers-Deep Creek Watershed Administrative Unit.....	M-28
Map M-29. Type 3 Watersheds Within the Upper Bogachiel Watershed Administrative Unit .....	M-29
Map M-30. Type 3 Watersheds Within the Upper Clearwater Watershed Administrative Unit .....	M-30
Map M-31. Type 3 Watersheds Within the Upper Hoh River Watershed Administrative Unit .....	M-31

Map M-32. Type 3 Watersheds Within the Upper Sol Duc Watershed Administrative Unit ..... M-32

Map M-33. Type 3 Watersheds Within the West Fork Dickey Watershed Administrative Unit ..... M-33

**Decade 1 Harvest Methods by Landscape and Alternative ..... M-34**

Map M-35. Harvest Methods, Clallam Landscape, No Action Alternative, Decade 1 ..... M-34

Map M-34. Harvest Methods, Clallam Landscape, Landscape Alternative, Decade 1 ..... M-35

Map M-37. Harvest Methods, Copper Mine Landscape, No Action Alternative, Decade 1 ..... M-36

Map M-36. Harvest Methods, Copper Mine Landscape, Landscape Alternative, Decade 1 ..... M-37

Map M-39. Harvest Methods, Dickodochtedar Landscape, No Action Alternative, Decade 1 ..... M-38

Map M-38. Harvest Methods, Dickodochtedar Landscape, Landscape Alternative, Decade 1 ..... M-39

Map M-41. Harvest Methods, Goodman Landscape, No Action Alternative, Decade 1 ..... M-40

Map M-40. Harvest Methods, Goodman Landscape, Landscape Alternative, Decade 1 ..... M-41

Map M-43. Harvest Methods, Kalaloch Landscape, No Action Alternative, Decade 1 ..... M-42

Map M-42. Harvest Methods, Kalaloch Landscape, Landscape Alternative, Decade 1 ..... M-43

Map M-45. Harvest Methods, Queets Landscape, No Action Alternative, Decade 1 ..... M-44

Map M-44. Harvest Methods, Queets Landscape, Landscape Alternative, Decade 1 ..... M-45

Map M-47. Harvest Methods, Reade Hill Landscape, No Action Alternative, Decade 1 ..... M-46

Map M-46. Harvest Methods, Reade Hill Landscape, Landscape Alternative, Decade 1 ..... M-47

Map M-49. Harvest Methods, Sekiu Landscape, No Action Alternative, Decade 1 ..... M-48

Map M-48. Harvest Methods, Sekiu Landscape, Landscape Alternative, Decade 1 ..... M-49

Map M-51. Harvest Methods, Clearwater Landscape, No Action Alternative, Decade 1 ..... M-50

Map M-50. Harvest Methods, Clearwater Landscape, Landscape Alternative, Decade 1 ..... M-51

Map M-53. Harvest Methods, Sol Duc Landscape, No Action Alternative, Decade 1 ..... M-52

Map M-52. Harvest Methods, Sol Duc Landscape, Landscape Alternative, Decade 1 ..... M-53

Map M-55. Harvest Methods, Willy Huel Landscape, No Action Alternative, Decade 1 ..... M-54

Map M-54. Harvest Methods, Willy Huel Landscape, Landscape Alternative, Decade 1 ..... M-55

**Stand Development Stages ..... M-56**

Map M-56. Stand Development Stages, Clallam Landscape, Current Conditions ..... M-56

Map M-57. Stand Development Stages, Clallam Landscape, No Action Alternative, Decade 1 ..... M-57

Map M-58. Stand Development Stages, Clallam Landscape, Landscape Alternative, Decade 1 ..... M-58

Map M-59. Stand Development Stages, Clallam Landscape, No Action Alternative, Decade 6 ..... M-59

Map M-60. Stand Development Stages, Clallam Landscape, Landscape Alternative, Decade 6 ..... M-60

Map M-61. Stand Development Stages, Clallam Landscape, No Action Alternative, Decade 9 ..... M-61

Map M-62. Stand Development Stages, Clallam Landscape, Landscape Alternative, Decade 9 ..... M-62

Map M-63. Stand Development Stages, Coppermine Landscape, Current Conditions ..... M-63

Map M-64. Stand Development Stages, Coppermine Landscape, No Action Alternative, Decade 1 ..... M-64



Map M-65. Stand Development Stages, Coppermine Landscape, Landscape Alternative, Decade 1 ..... M-65

Map M-66. Stand Development Stages, Coppermine Landscape, No Action Alternative, Decade 6 ..... M-66

Map M-67. Stand Development Stages, Coppermine Landscape, Landscape Alternative, Decade 6 ..... M-67

Map M-68. Stand Development Stages, Coppermine Landscape, No Action Alternative, Decade 9 ..... M-68

Map M-69. Stand Development Stages, Coppermine Landscape, Landscape Alternative, Decade 9 ..... M-69

Map M-70. Stand Development Stages, Dickodochtedar Landscape, Current Conditions ..... M-70

Map M-71. Stand Development Stages, Dickodochtedar landscape, No Action Alternative, Decade 1 ..... M-77

Map M-72. Stand Development Stages, Dickodochtedar Landscape, Landscape Alternative, Decade 1 ..... M-72

Map M-73. Stand Development Stages, Dickodochtedar Landscape, No Action Alternative, Decade 6 ..... M-73

Map M-74. Stand Development Stages, Dickodochtedar Landscape, Landscape Alternative, Decade 6 ..... M-74

Map M-75. Stand Development Stages, Dickodochtedar Landscape, No Action Alternative, Decade 9 ..... M-75

Map M-76. Stand Development Stages, Dickodochtedar Landscape, Landscape Alternative, Decade 9 ..... M-76

Map M-77. Stand Development Stages, Goodman Landscape, Current Conditions..... M-77

Map M-78. Stand Development Stages, Goodman Landscape, No Action Alternative, Decade 1..... M-78

Map M-79. Stand Development Stages, Goodman Landscape, Landscape Alternative, Decade 1..... M-79

Map M-80. Stand Development Stages, Goodman Landscape, No Action Alternative, Decade 6..... M-80

Map M-81. Stand Development Stages, Goodman Landscape, Landscape Alternative, Decade 6..... M-81

Map M-82. Stand Development Stages, Goodman Landscape, No Action Alternative, Decade 9..... M-82

Map M-83. Stand Development Stages, Goodman Landscape, Landscape Alternative, Decade 9..... M-83

Map M-84. Stand Development Stages, Kalaloch Landscape, Current Conditions ..... M-84

Map M-85. Stand Development Stages, Kalaloch Landscape, No Action Alternative, Decade 1 ..... M-85

Map M-86. Stand Development Stages, Kalaloch Landscape, Landscape Alternative, Decade 1 ..... M-86

Map M-87. Stand Development Stages, Kalaloch Landscape, No Action Alternative, Decade 6 ..... M-87

Map M-88. Stand Development Stages, Kalaloch Landscape, Landscape Alternative, Decade 6 ..... M-88

Map M-89. Stand Development Stages, Kalaloch Landscape, No Action Alternative, Decade 9 ..... M-89

Map M-90. Stand Development Stages, Kalaloch Landscape, Landscape Alternative, Decade 9 ..... M-90

Map M-91. Stand Development Stages, Queets Landscape, Current Conditions ..... M-91

Appendix M: Maps

Map M-92. Stand Development Stages, Queets Landscape, No Action Alternative, Decade 1 ..... M-92

Map M-93. Stand Development Stages, Queets Landscape, Landscape Alternative, Decade 1 ..... M-93

Map M-94. Stand Development Stages, Queets Landscape, No Action Alternative, Decade 6 ..... M-94

Map M-95. Stand Development Stages, Queets Landscape, Landscape Alternative, Decade 6 ..... M-95

Map M-96. Stand Development Stages, Queets Landscape, No Action Alternative, Decade 9 ..... M-96

Map M-97. Stand Development Stages, Queets Landscape, Landscape Alternative, Decade 9 ..... M-97

Map M-98. Stand Development Stages, Reade Hill Landscape, Current Conditions ..... M-98

Map M-99. Stand Development Stages, Reade Hill Landscape, No Action Alternative,  
Decade 1 ..... M-99

Map M-100. Stand Development Stages, Reade Hill Landscape, Landscape Alternative,  
Decade 1 ..... M-100

Map M-101. Stand Development Stages, Reade Hill Landscape, No Action Alternative,  
Decade 6 ..... M-101

Map M-102. Stand Development Stages, Reade Hill Landscape, Landscape Alternative,  
Decade 6 ..... M-102

Map M-103. Stand Development Stages, Reade Hill Landscape, No Action Alternative,  
Decade 9 ..... M-103

Map M-104. Stand Development Stages, Reade Hill Landscape, Landscape Alternative,  
Decade 9 ..... M-104

Map M-105. Stand Development Stages, Sekiu Landscape, Current Conditions ..... M-105

Map M-106. Stand Development Stages, Sekiu Landscape, No Action Alternative, Decade 1 ..... M-106

Map M-107. Stand Development Stages, Sekiu Landscape, Landscape Alternative, Decade 1 ..... M-107

Map M-108. Stand Development Stages, Sekiu Landscape, No Action Alternative, Decade 6 ..... M-108

Map M-109. Stand Development Stages, Sekiu Landscape, Landscape Alternative, Decade 6 ..... M-109

Map M-110. Stand Development Stages, Sekiu Landscape, No Action Alternative, Decade 9 ..... M-110

Map M-111. Stand Development Stages, Sekiu Landscape, Landscape Alternative, Decade 9 ..... M-111

Map M-112. Stand Development Stages, Clearwater Landscape, Current Conditions ..... M-112

Map M-113. Stand Development Stages, Clearwater Landscape, No Action Alternative,  
Decade 1 ..... M-113

Map M-114. Stand Development Stages, Clearwater Landscape, Landscape Alternative,  
Decade 1 ..... M-114

Map M-115. Stand Development Stages, Clearwater Landscape, No Action Alternative,  
Decade 6 ..... M-115

Map M-116. Stand Development Stages, Clearwater Landscape, Landscape Alternative,  
Decade 6 ..... M-116

Map M-117. Stand Development Stages, Clearwater Landscape, No Action Alternative,  
Decade 9 ..... M-117

Map M-118. Stand Development Stages, Clearwater Landscape, Landscape Alternative,  
Decade 9 ..... M-118

Map M-119. Stand Development Stages, Sol Duc Landscape, Current Conditions..... M-119

Map M-120. Stand Development Stages, Sol Duc Landscape, No Action Alternative, Decade 1..... M-120

Map M-121. Stand Development Stages, Sol Duc Landscape, Landscape Alternative, Decade 1..... M-121

Map M-122. Stand Development Stages, Sol Duc Landscape, No Action Alternative, Decade 6..... M-122

Map M-123. Stand Development Stages, Sol Duc Landscape, Landscape Alternative, Decade 6..... M-123

Map M-124. Stand Development Stages, Sol Duc Landscape, No Action Alternative, Decade 9..... M-124

Map M-125. Stand Development Stages, Sol Duc Landscape, Landscape Alternative, Decade 9..... M-125

Map M-126. Stand Development Stages, Willy Huel Landscape, Current Conditions ..... M-126

Map M-127. Stand Development Stages, Willy Huel Landscape, No Action Alternative,  
Decade 1 ..... M-127

Map M-128. Stand Development Stages, Willy Huel Landscape, Landscape Alternative,  
Decade 1 ..... M-128

Map M-129. Stand Development Stages, Willy Huel Landscape, No Action Alternative,  
Decade 6 ..... M-129

Map M-130. Stand Development Stages, Willy Huel Landscape, Landscape Alternative,  
Decade 6 ..... M-130

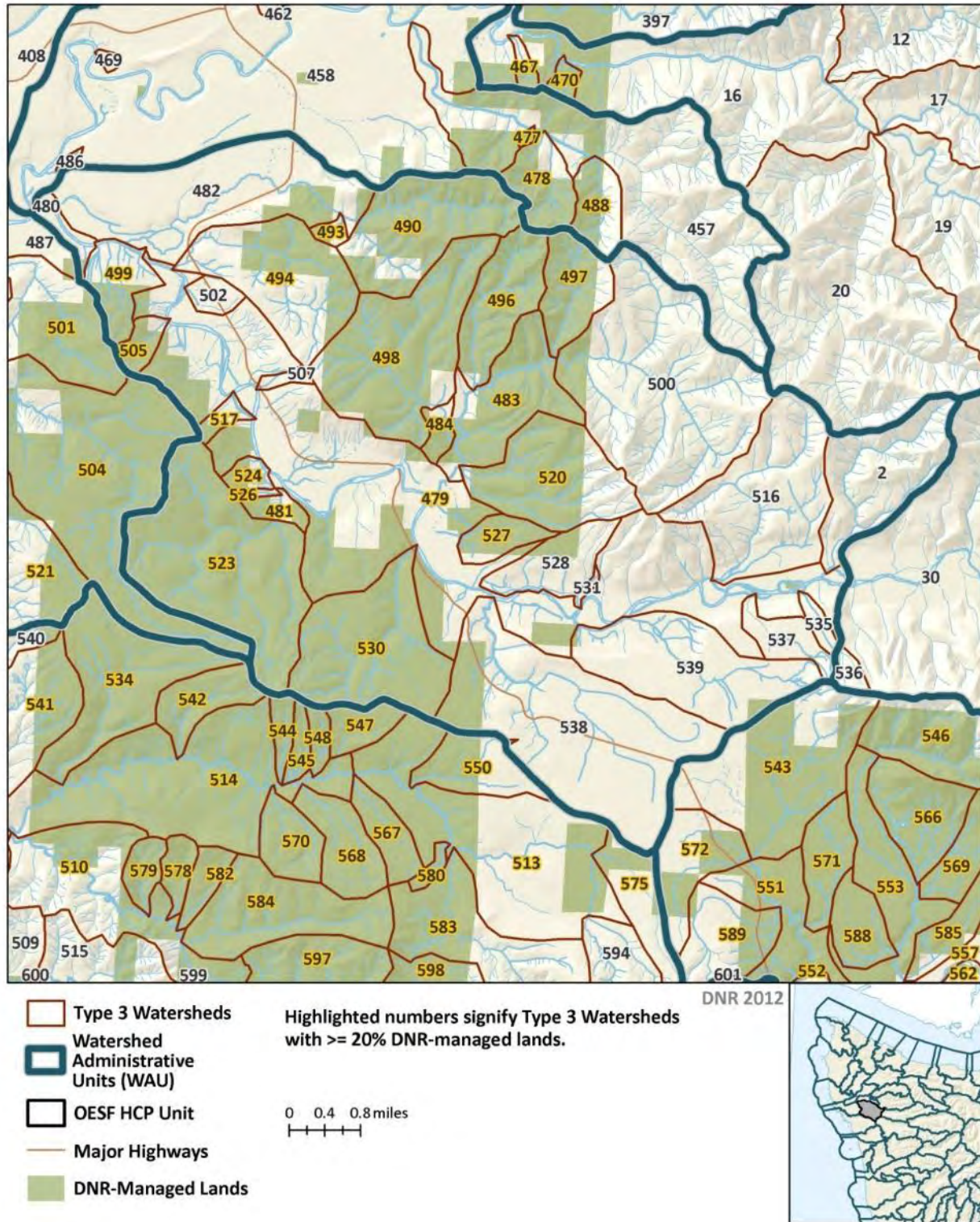
Map M-131. Stand Development Stages, Willy Huel Landscape, No Action Alternative,  
Decade 9 ..... M-131

Map M-132. Stand Development Stages, Willy Huel Landscape, Landscape Alternative,  
Decade 9 ..... M-132

*This page left intentionally blank.*

# Type 3 Watersheds by WAU

Map M-1. Type 3 Watersheds Within the Bogachiel Watershed Administrative Unit

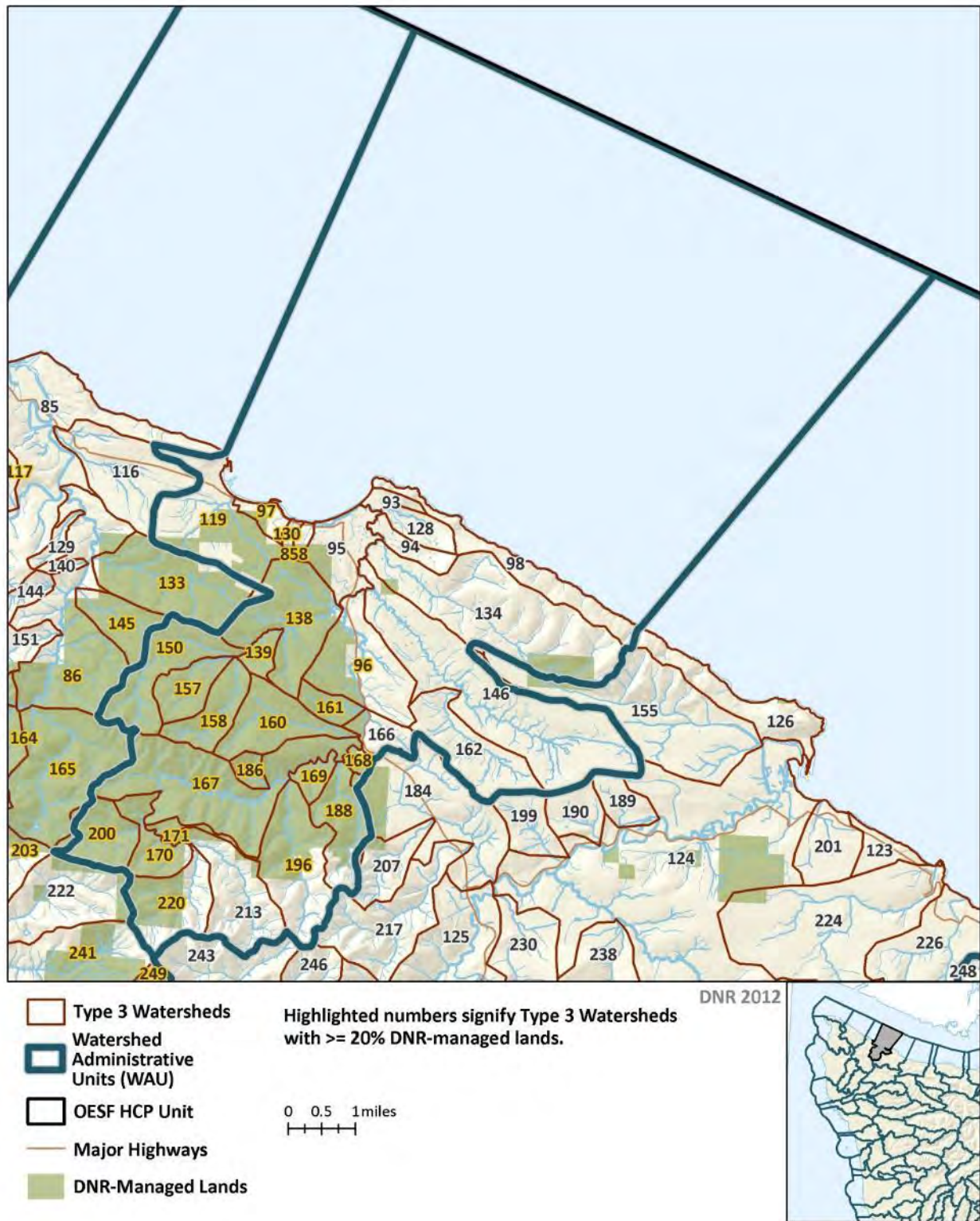




Map M-2. Type 3 Watersheds Within the Cedar Watershed Administrative Unit

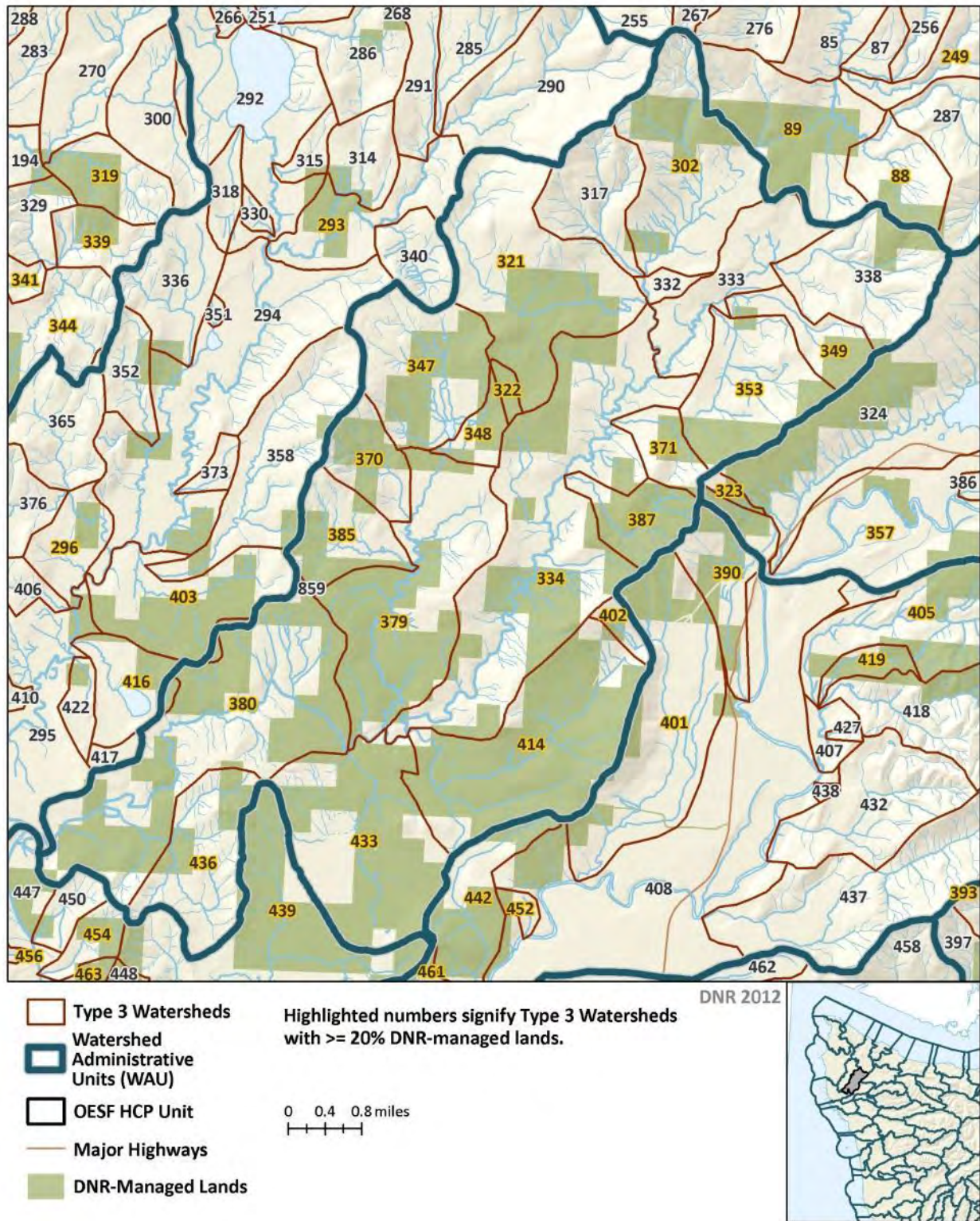


Map M-3. Type 3 Watersheds Within the Clallam River Watershed Administrative Unit



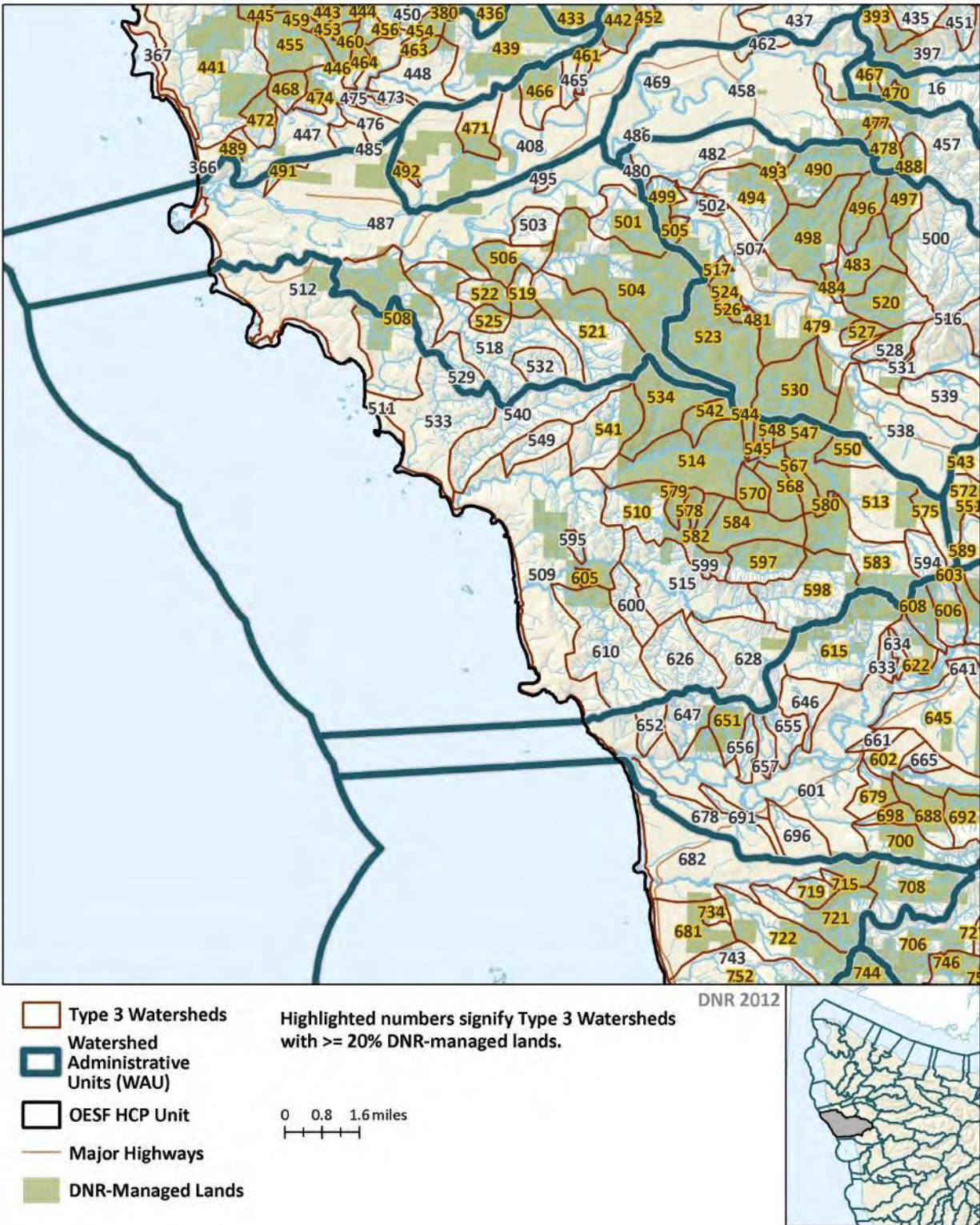


Map M-4. Type 3 Watersheds Within the East Fork Dickey Watershed Administrative Unit



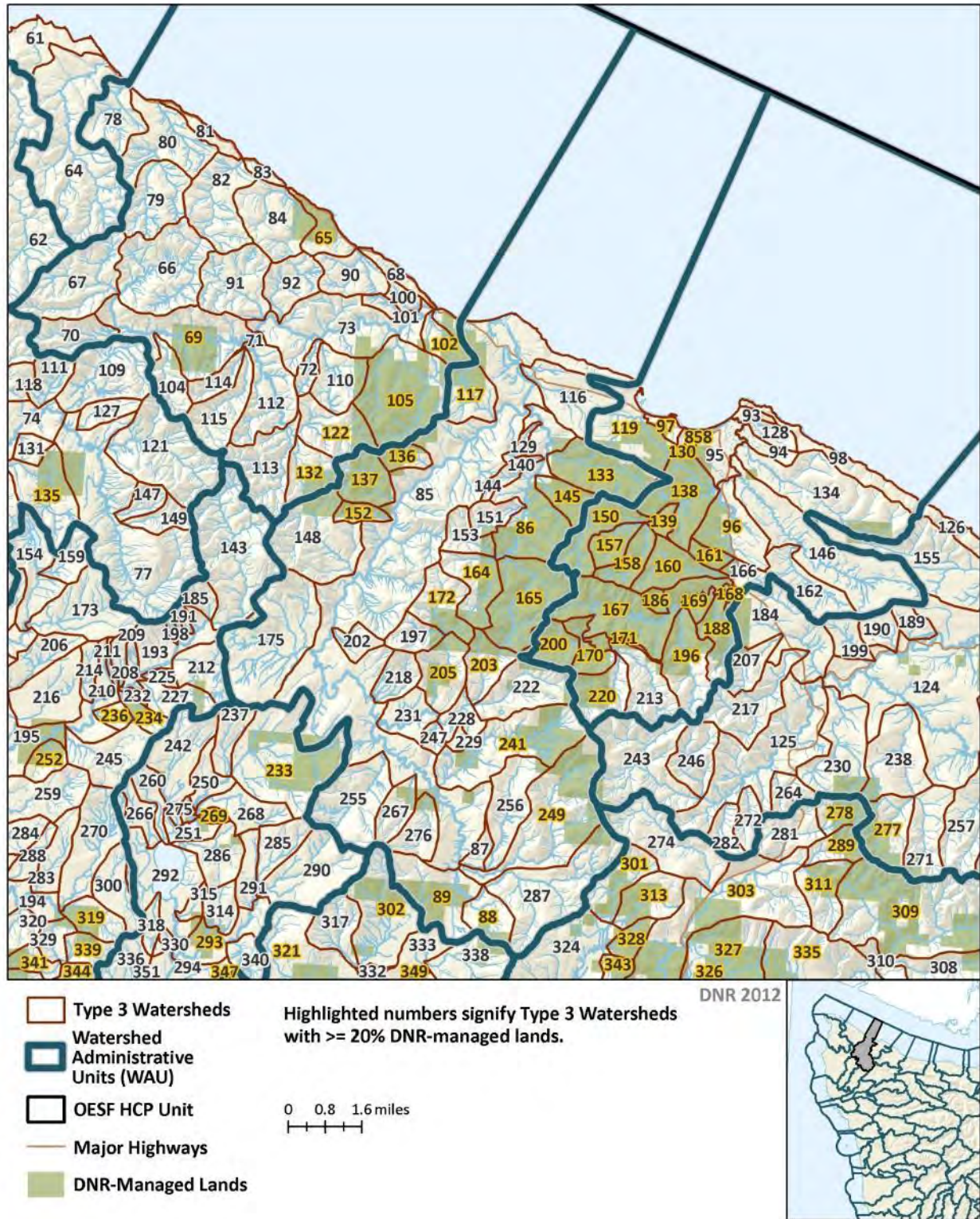


Map M-5. Type 3 Watersheds Within the Goodman-Mosquito Watershed Administrative Unit



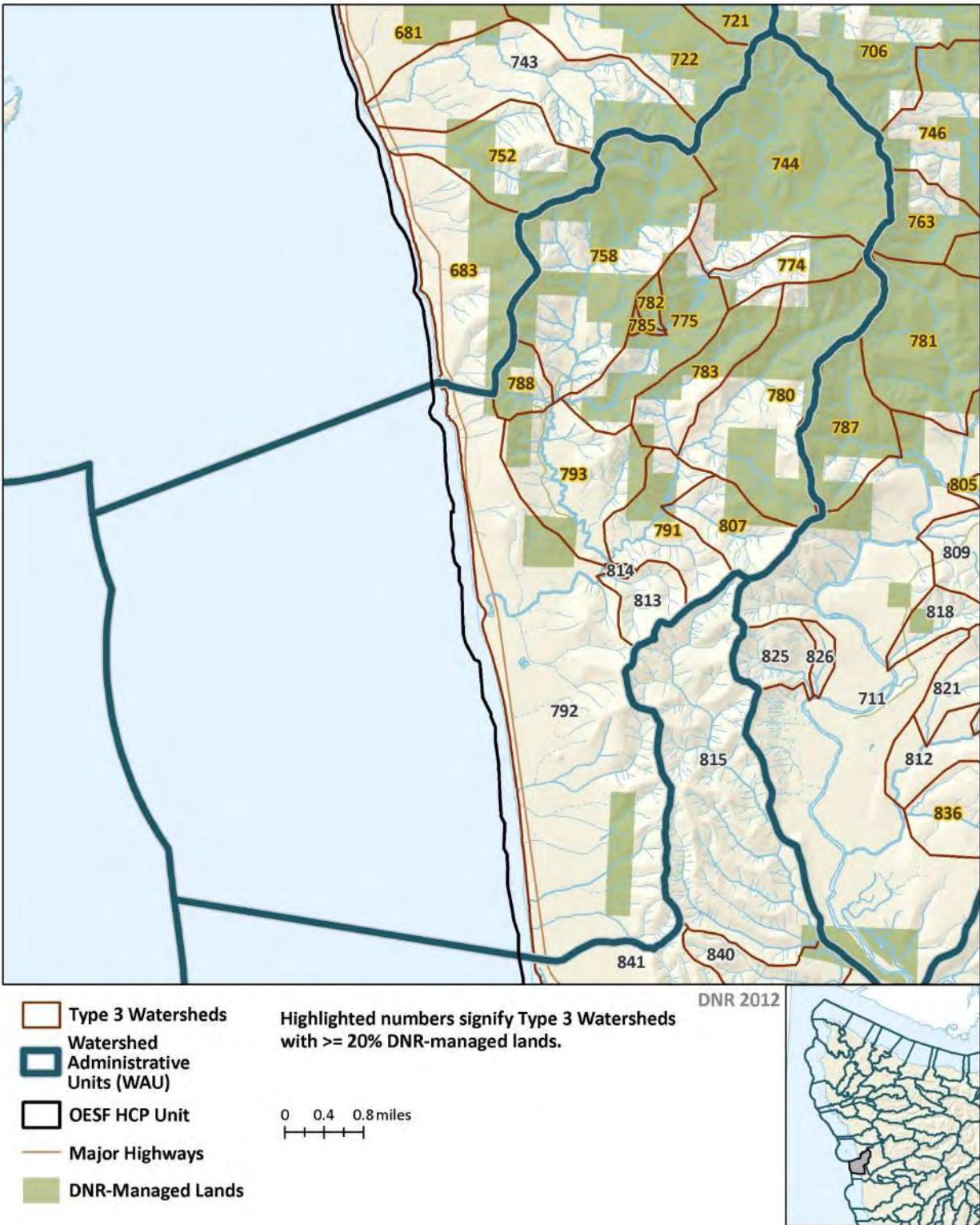


Map M-6. Type 3 Watersheds Within the Hoko Watershed Administrative Unit



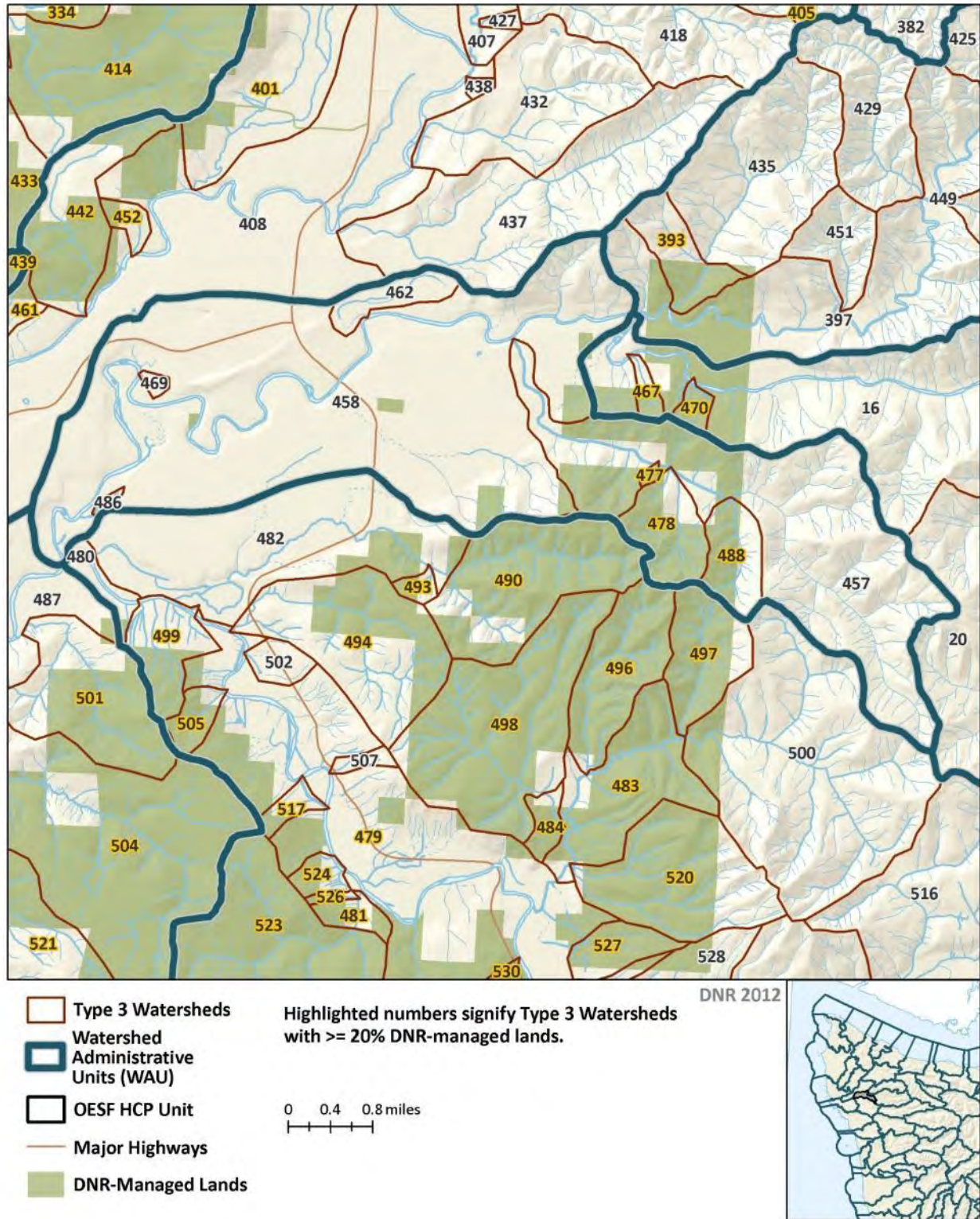


Map M-7. Type 3 Watersheds Within the Kalaloch Ridge Watershed Administrative Unit



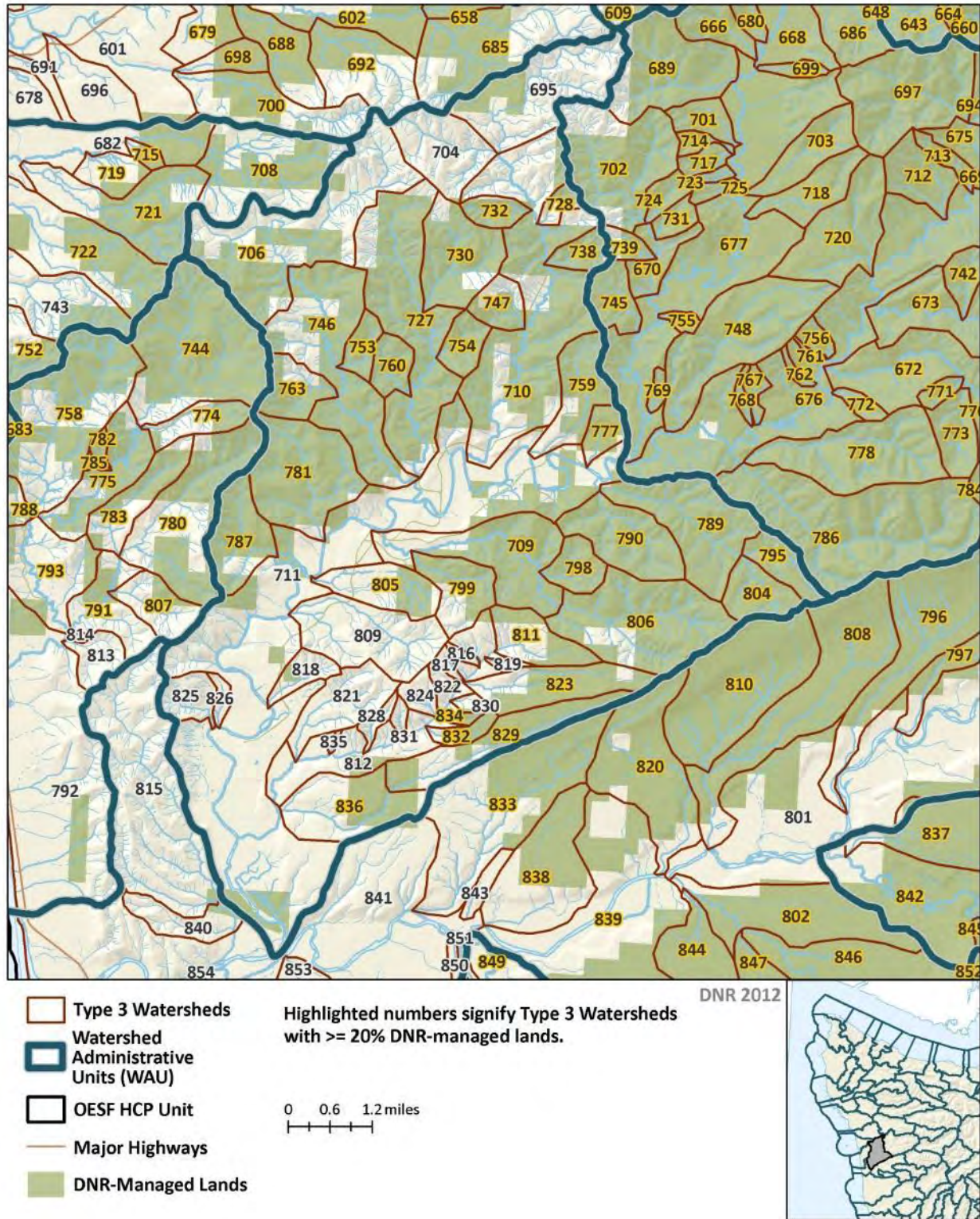


Map M-8. Type 3 Watersheds Within the Lower Calawah Watershed Administrative Unit





Map M-9. Type 3 Watersheds Within the Lower Clearwater Watershed Administrative Unit



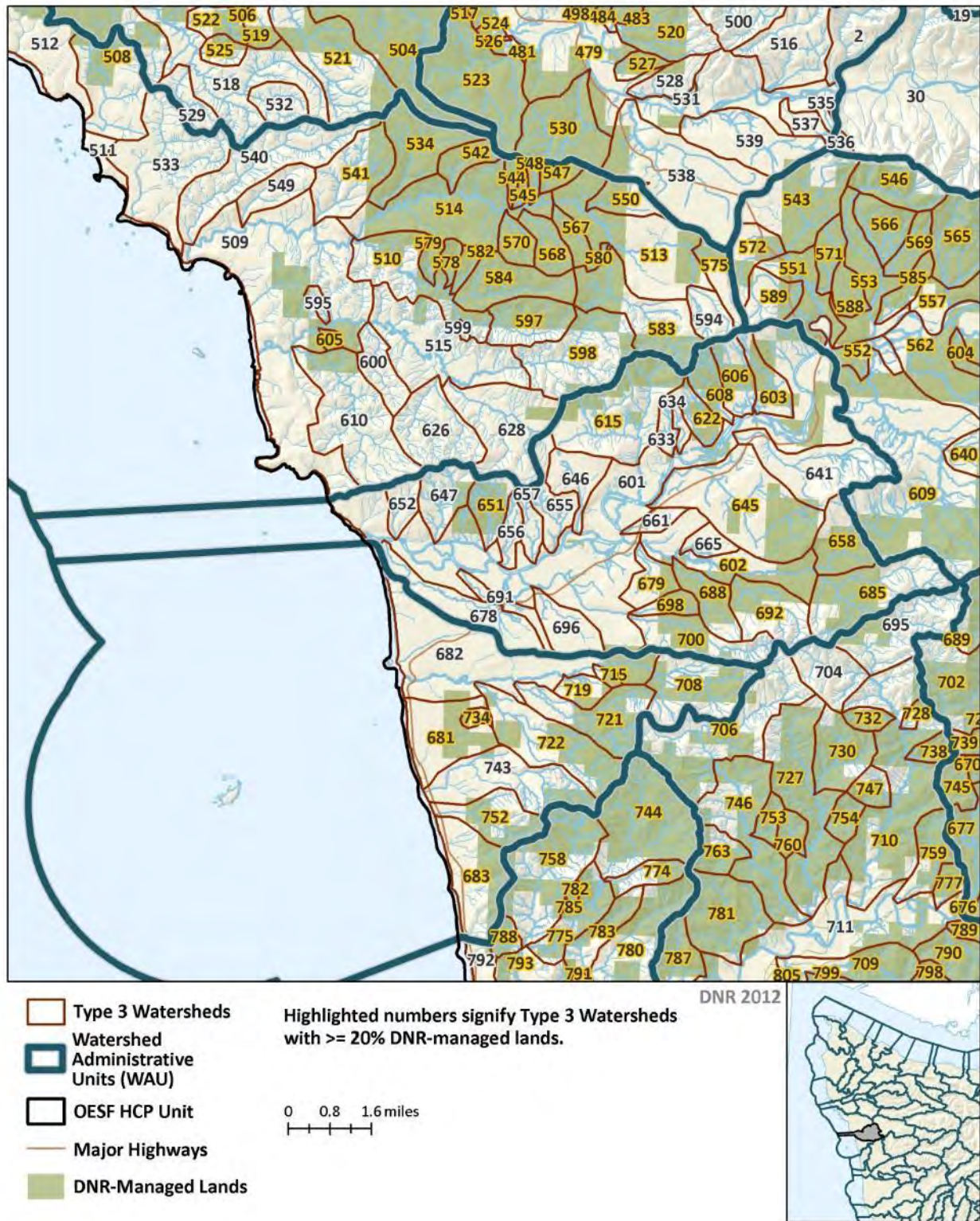


Map M-10. Type 3 Watersheds Within the Lower Dickey Watershed Administrative Unit



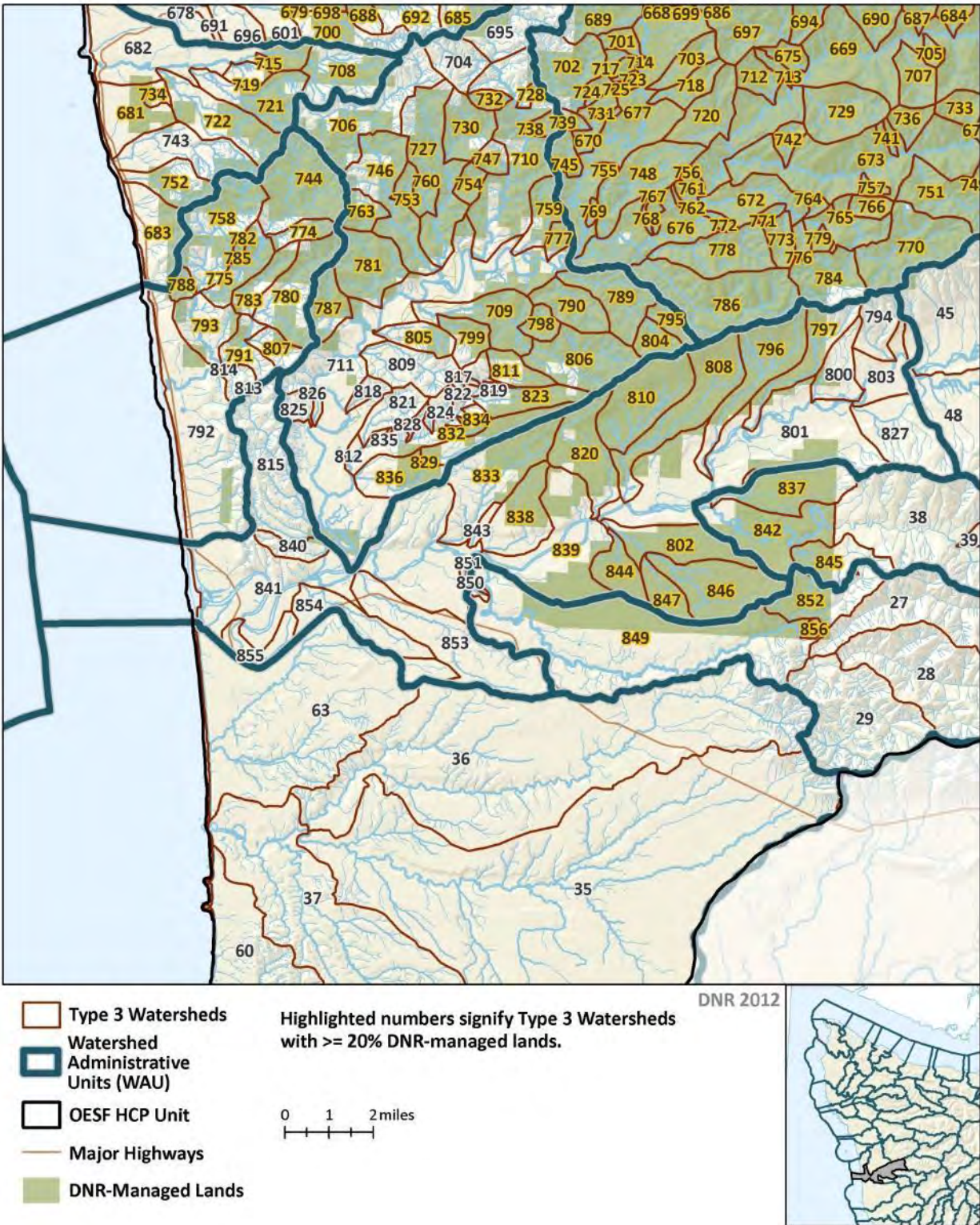


Map M-11. Type 3 Watersheds Within the Lower Hoh River Watershed Administrative Unit



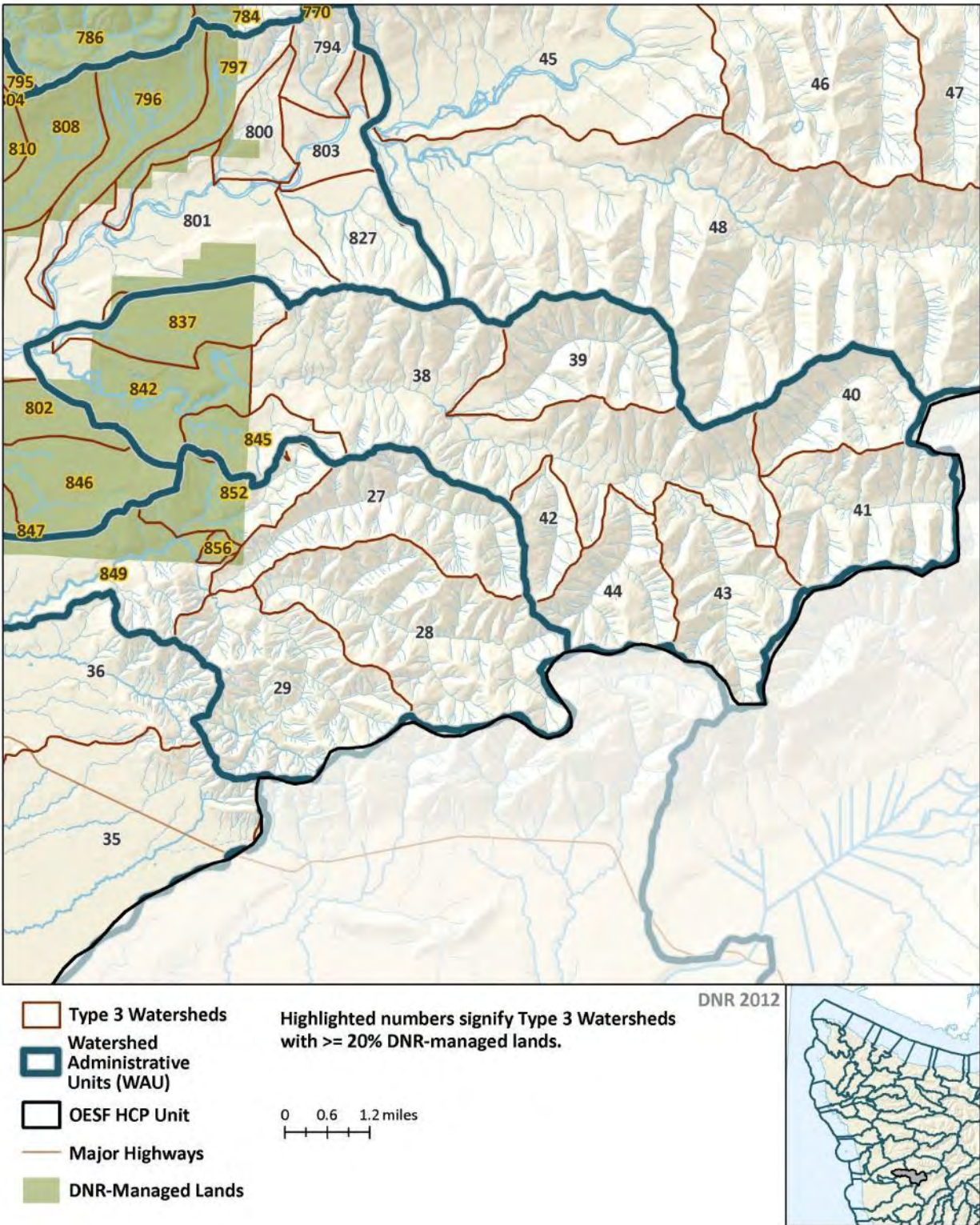


Map M-12. Type 3 Watersheds Within the Lower Queets River Watershed Administrative Unit



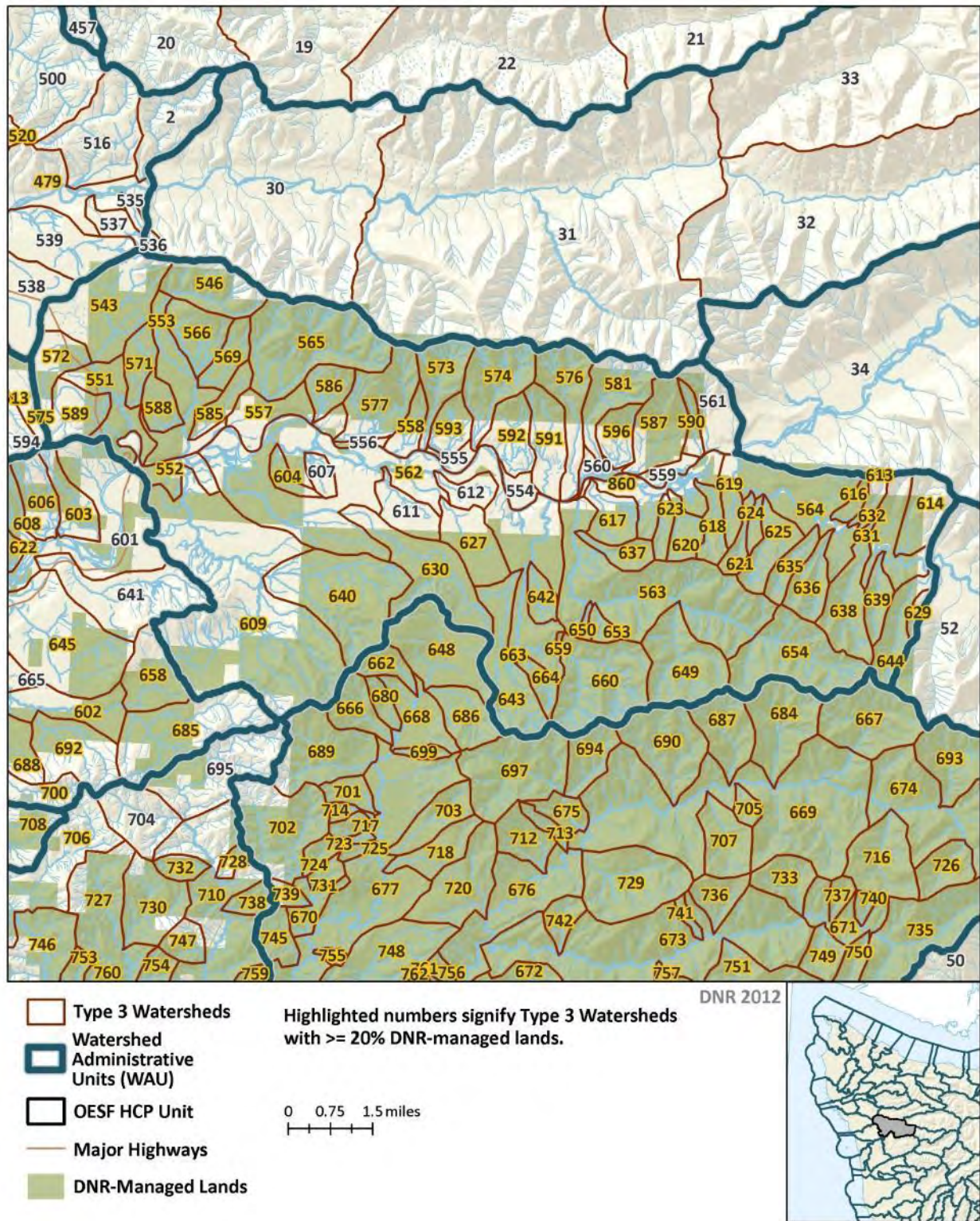


Map M-13. Type 3 Watersheds Within the Matheny Creek Watershed Administrative Unit



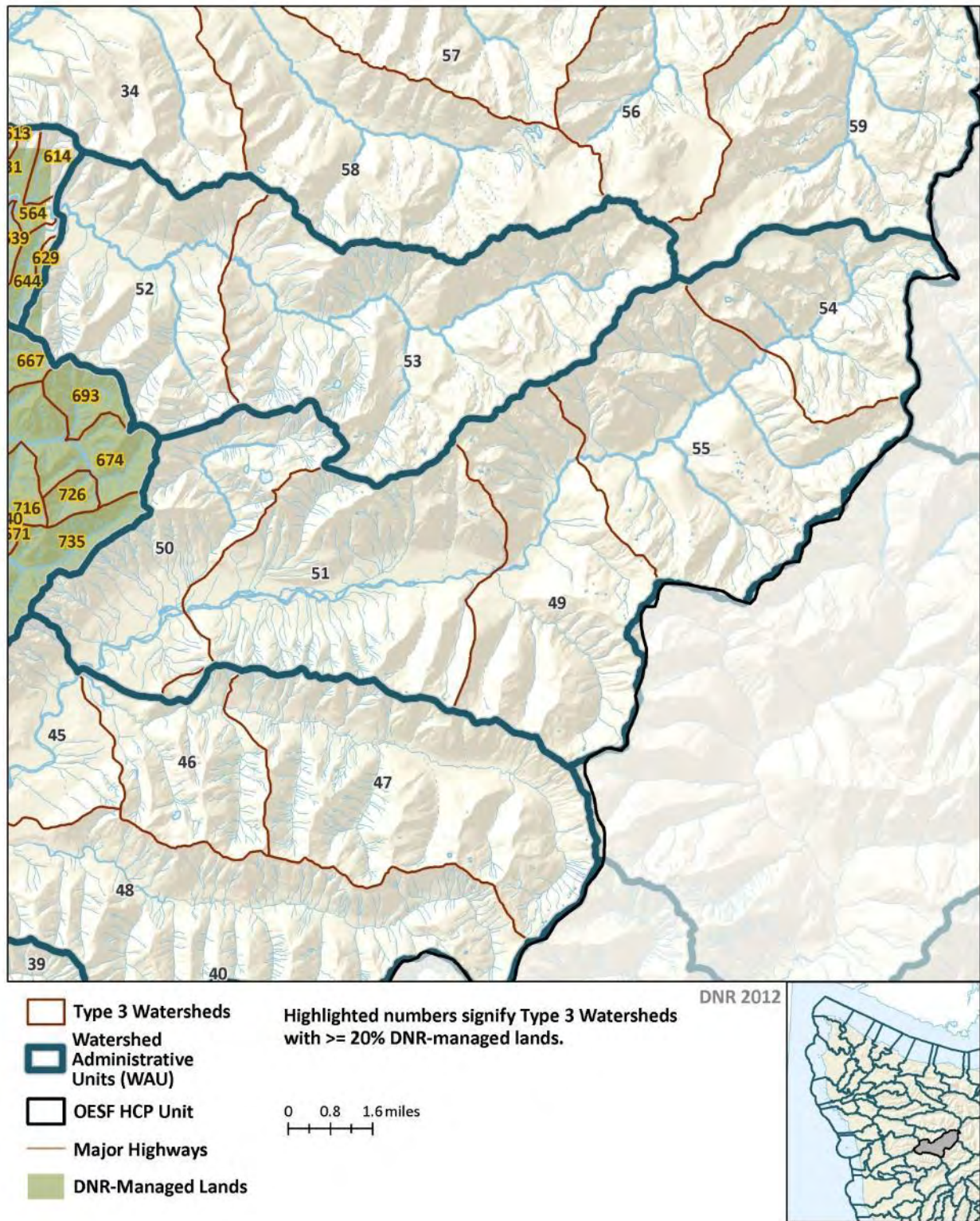


Map M-14. Type 3 Watersheds Within the Middle Hoh Watershed Administrative Unit



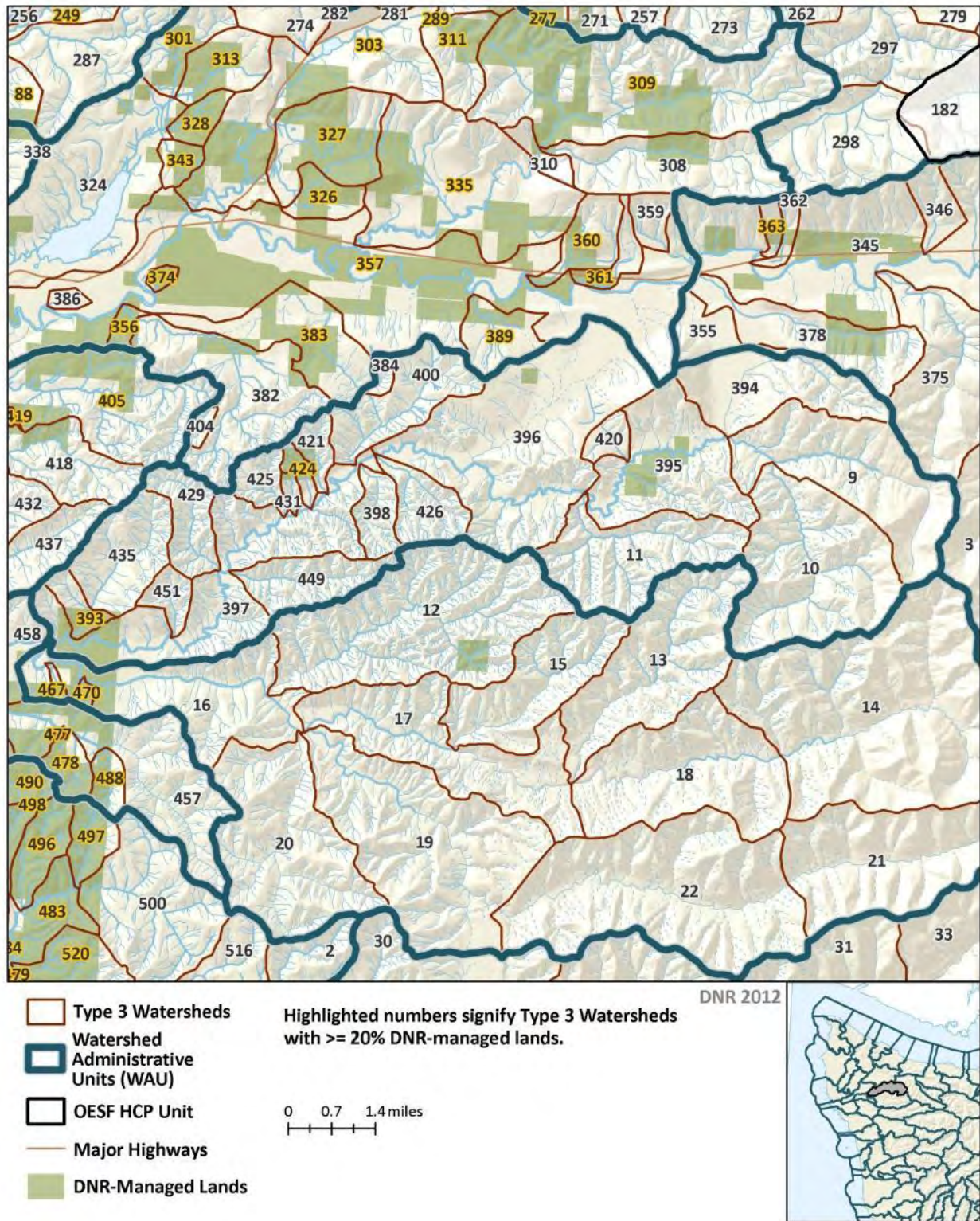


Map M-15. Type 3 Watersheds Within the Mt Queets Watershed Administrative Unit





Map M-16. Type 3 Watersheds Within the North Fork Calawah Watershed Administrative Unit



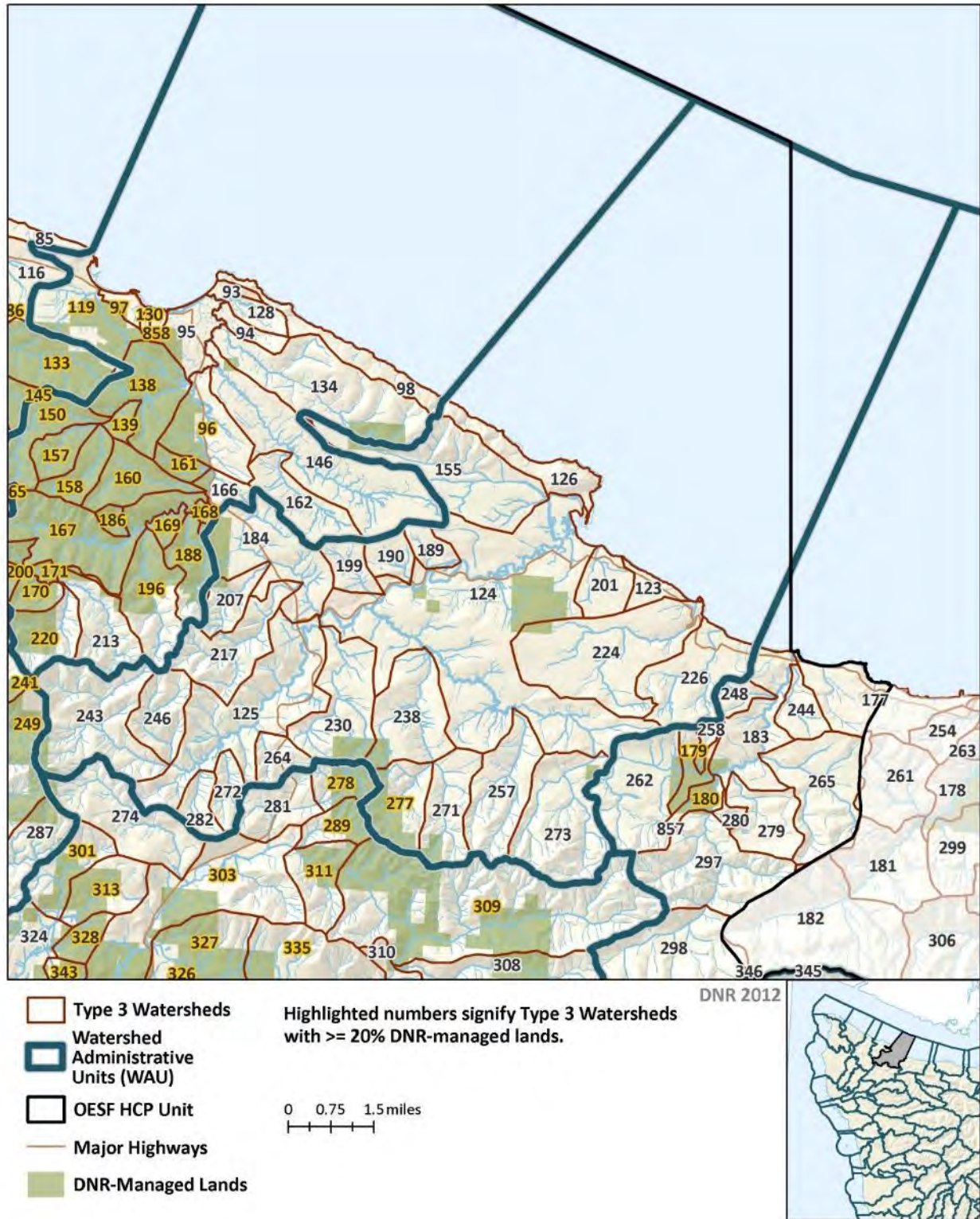


Map M-17. Type 3 Watersheds Within the Ozette Lake Watershed Administrative Unit



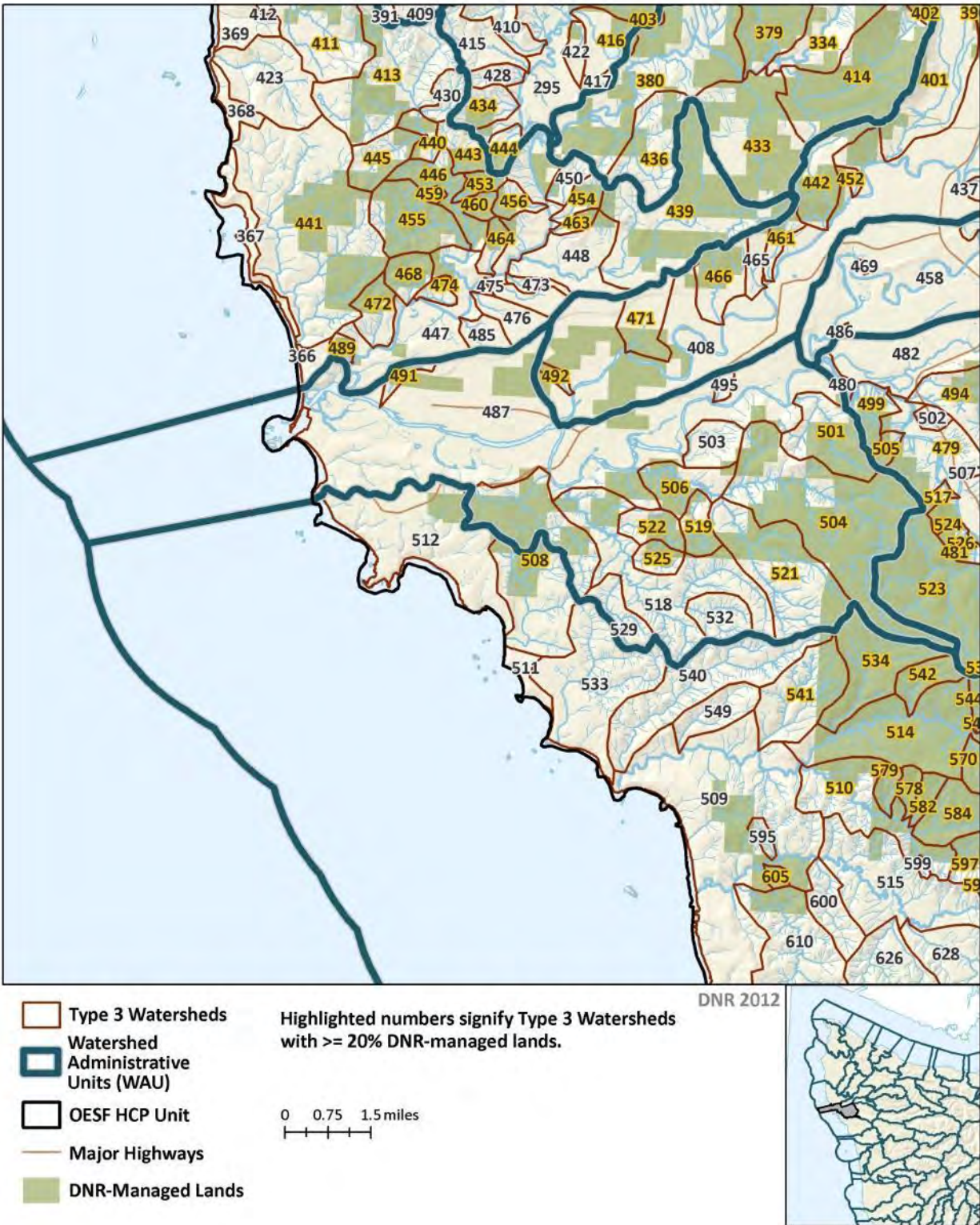


Map M-18. Type 3 Watersheds Within the Pysht River Watershed Administrative Unit



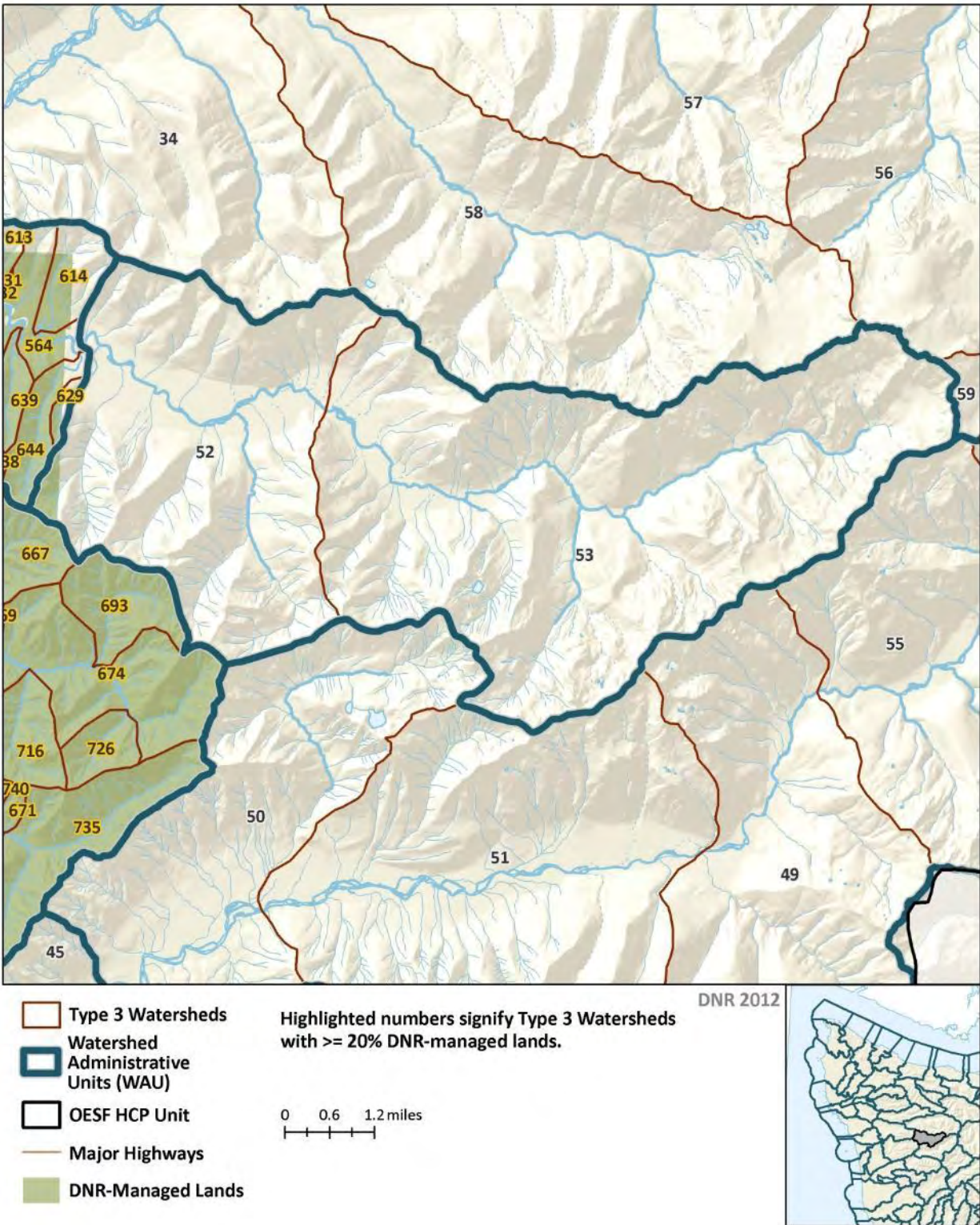


Map M-19. Type 3 Watersheds Within the Quillayute River Watershed Administrative Unit



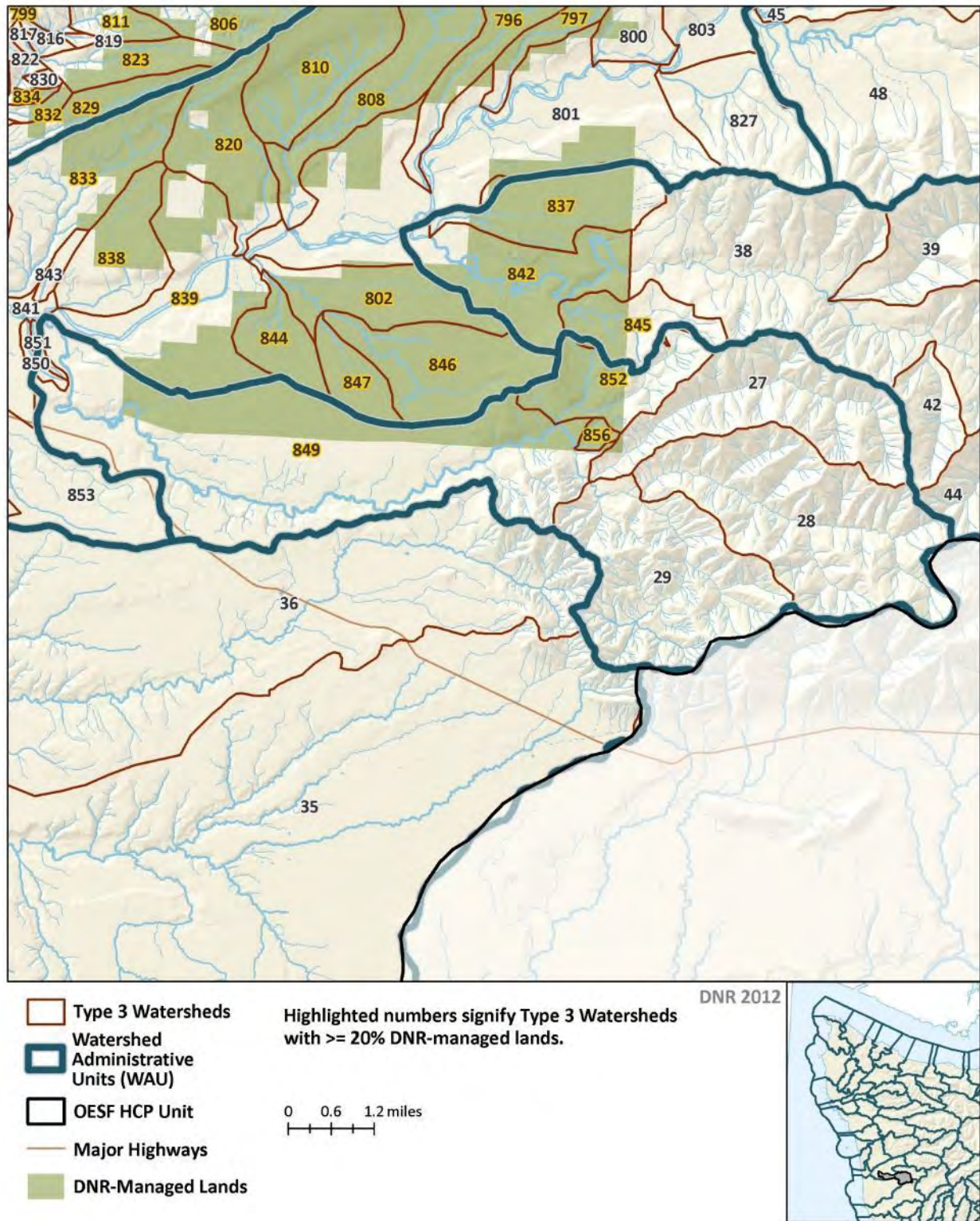


Map M-20. Type 3 Watersheds Within the Rain Forest Watershed Administrative Unit



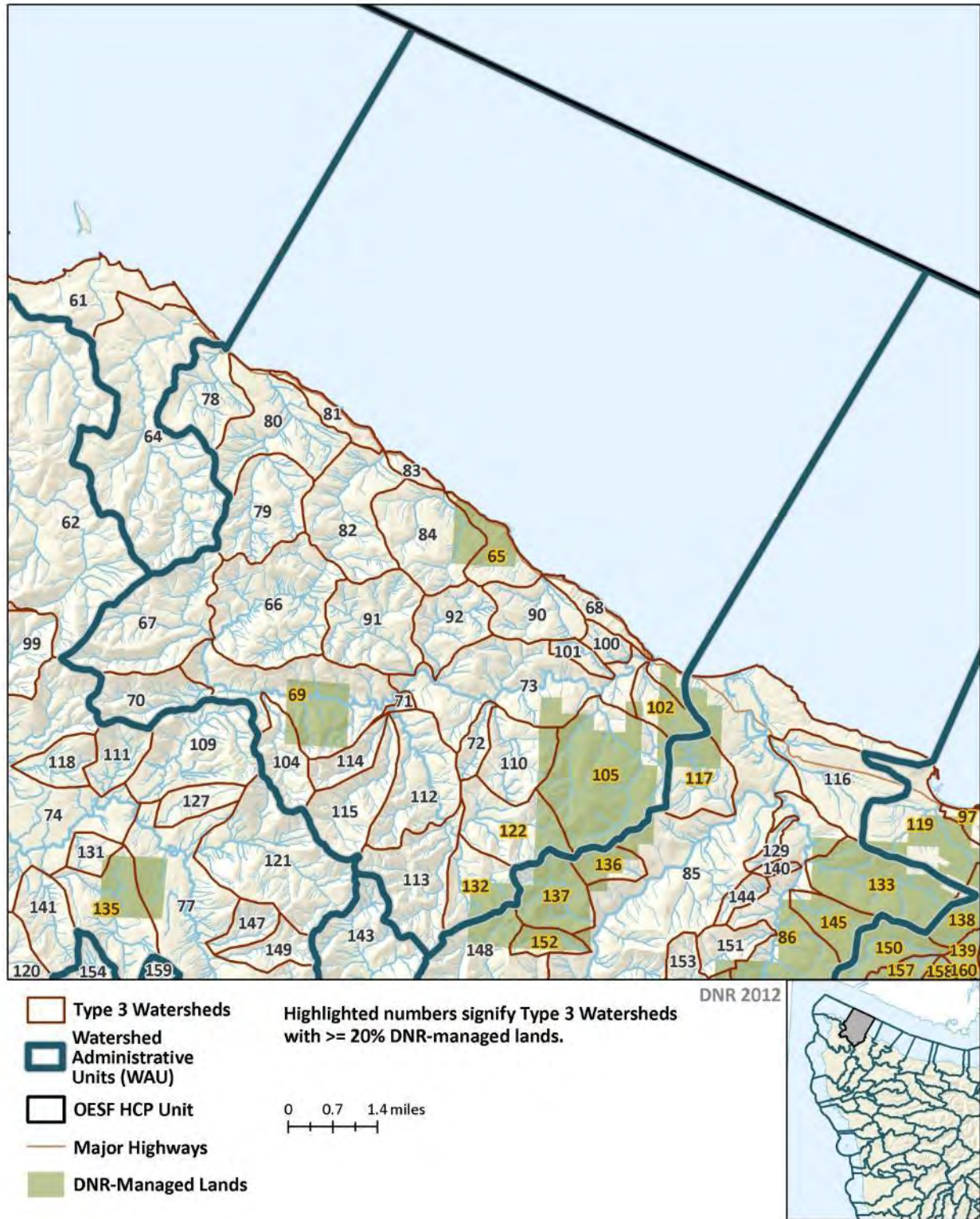


Map M-21. Type 3 Watersheds Within the Salmon River Watershed Administrative Unit



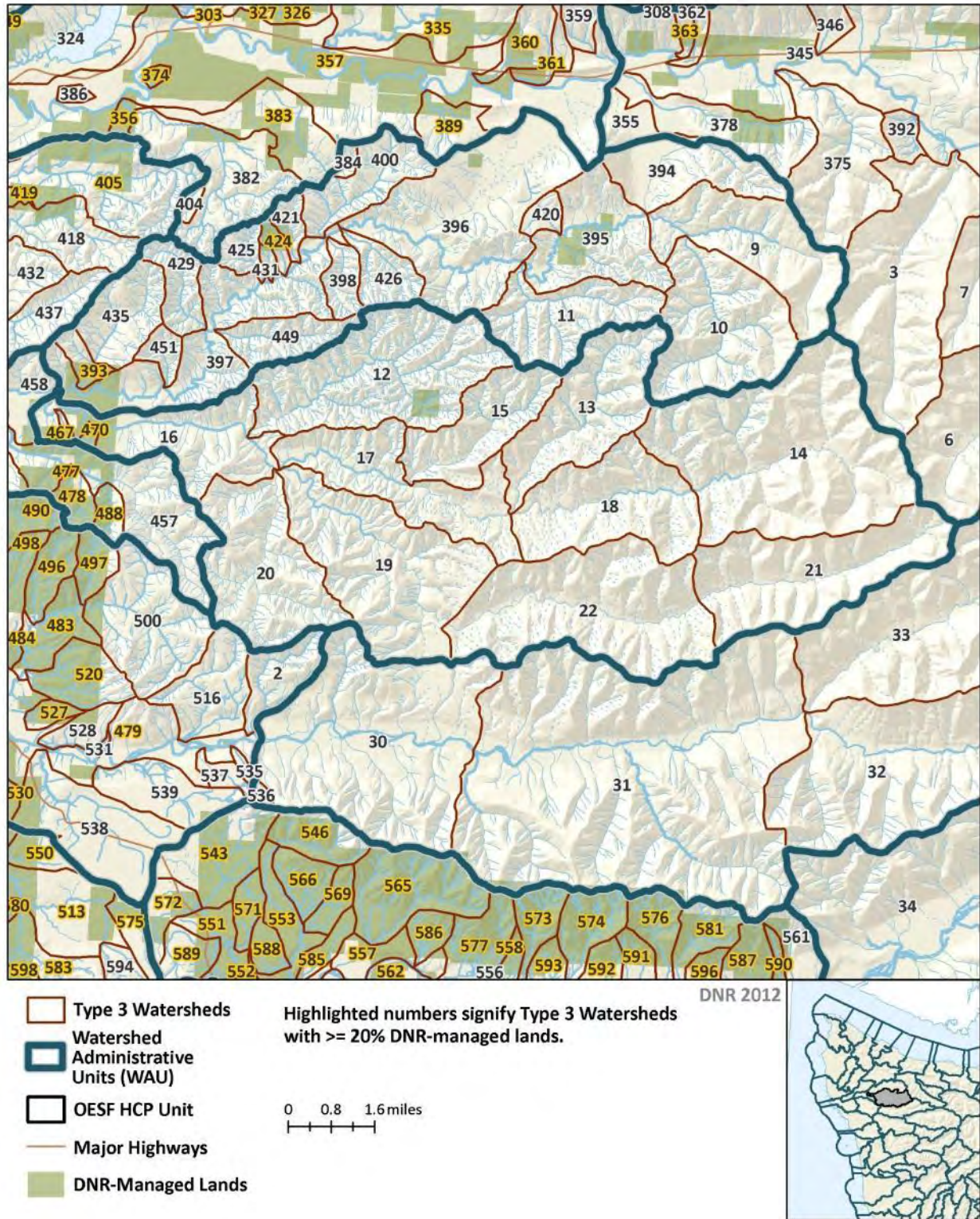


Map M-22. Type 3 Watersheds Within the Sekiu Watershed Administrative Unit



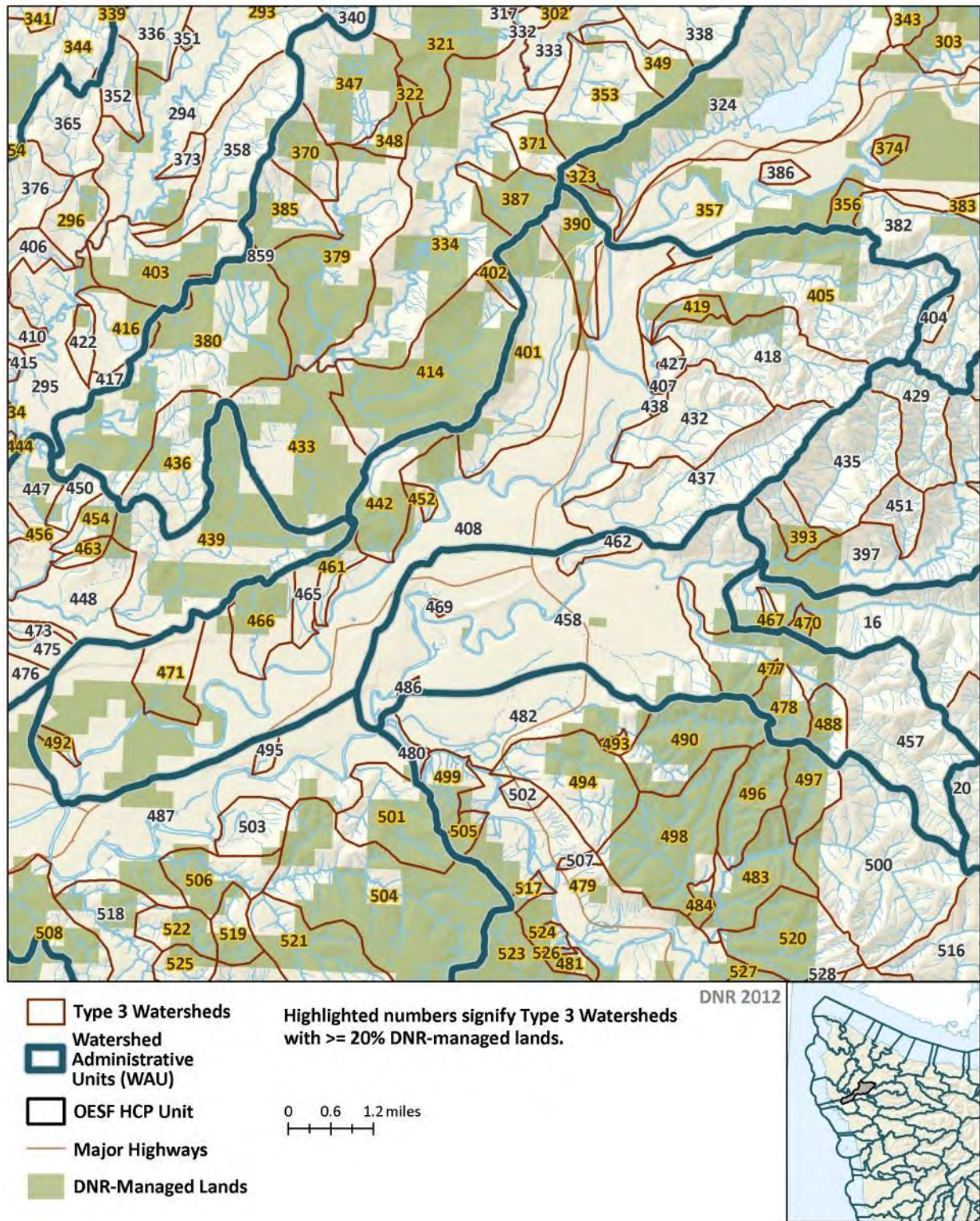


Map M-23. Type 3 Watersheds Within the South Fork Calawah Watershed Administrative Unit



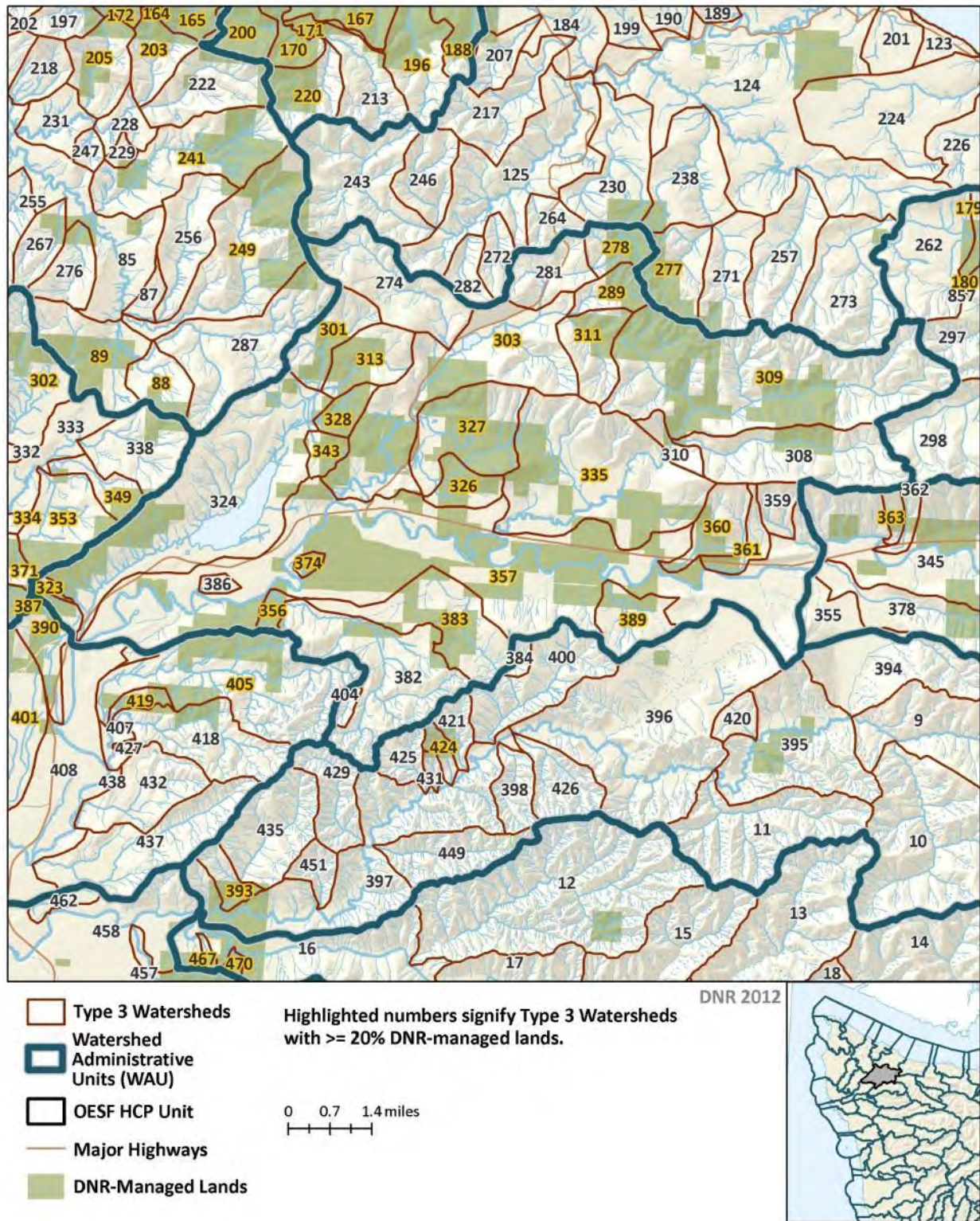


Map M-24. Type 3 Watersheds Within the Sol Duc Lowlands Watershed Administrative Unit



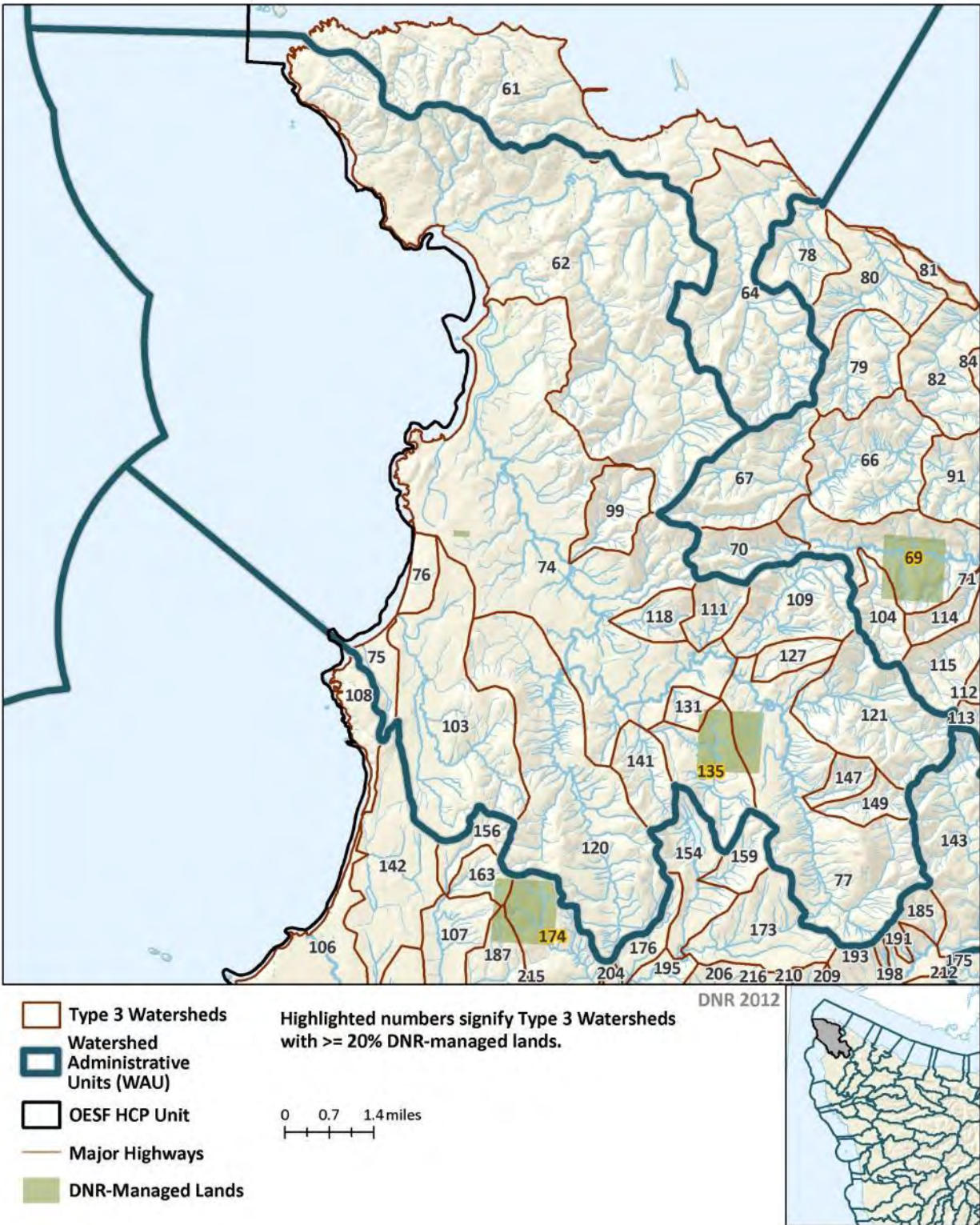


Map M-25. Type 3 Watersheds Within the Sol Duc Valley Watershed Administrative Unit



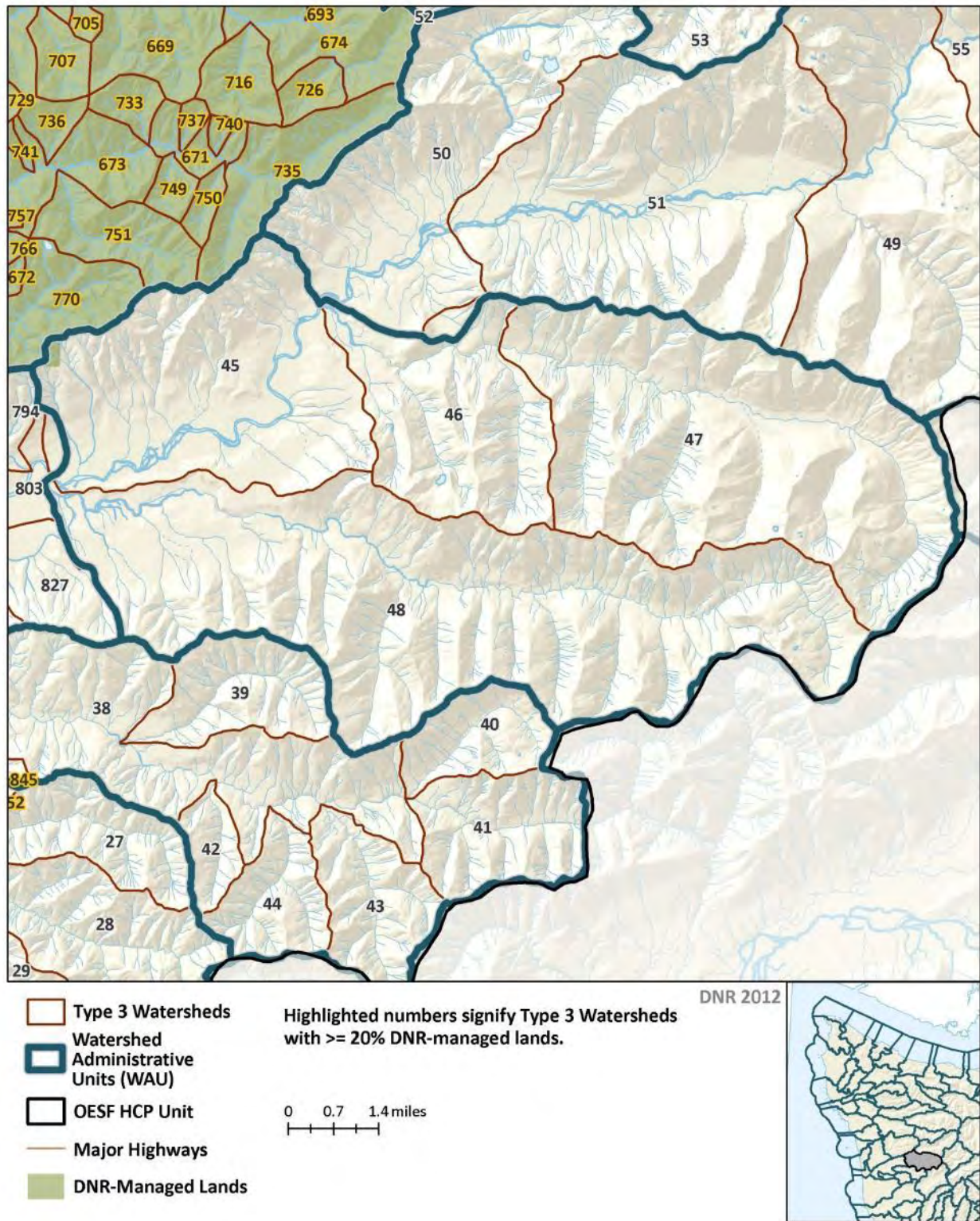


Map M-26. Type 3 Watersheds Within the Sooes Watershed Administrative Unit

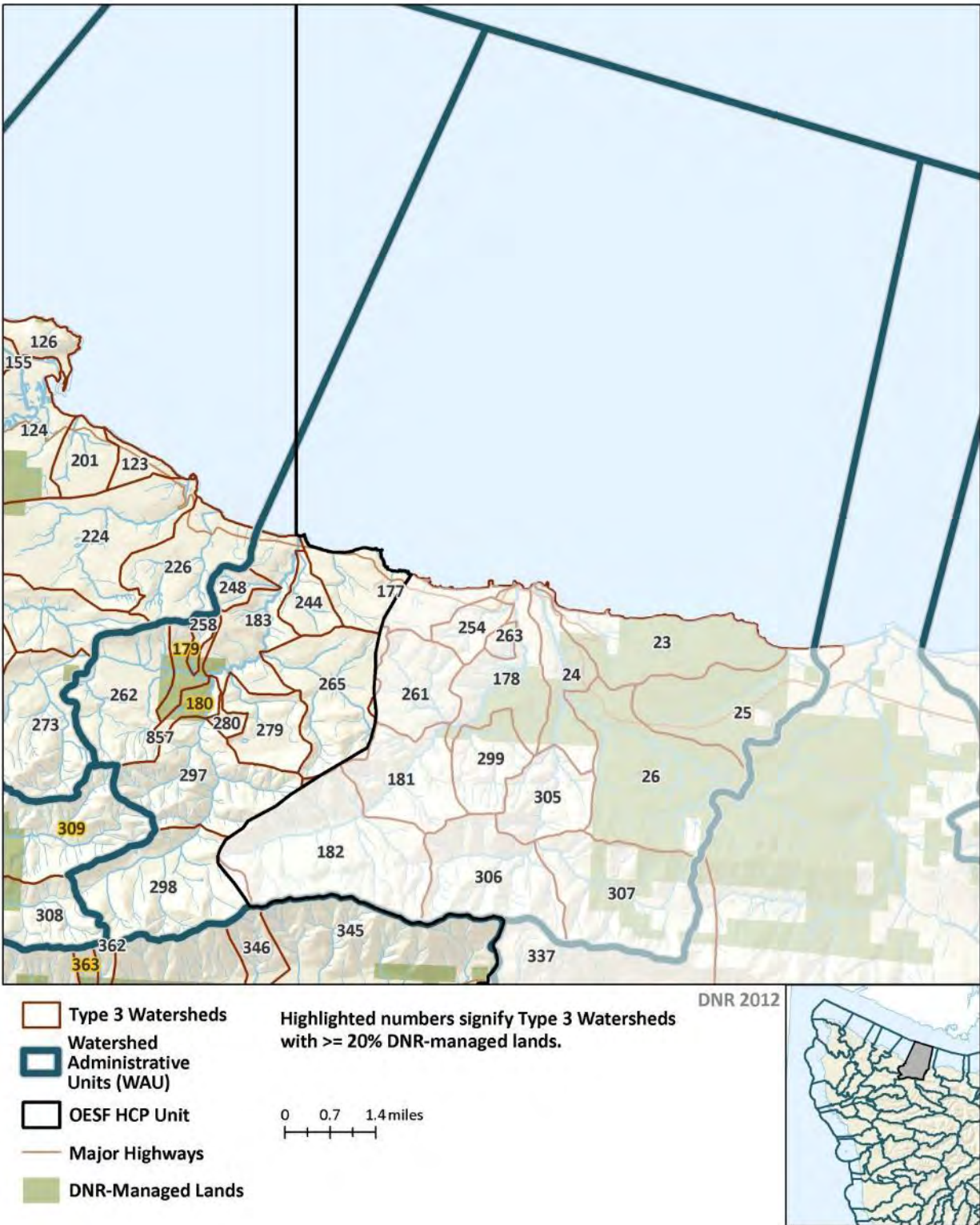




Map M-27. Type 3 Watersheds Within the Tshletshy Ridge Watershed Administrative Unit

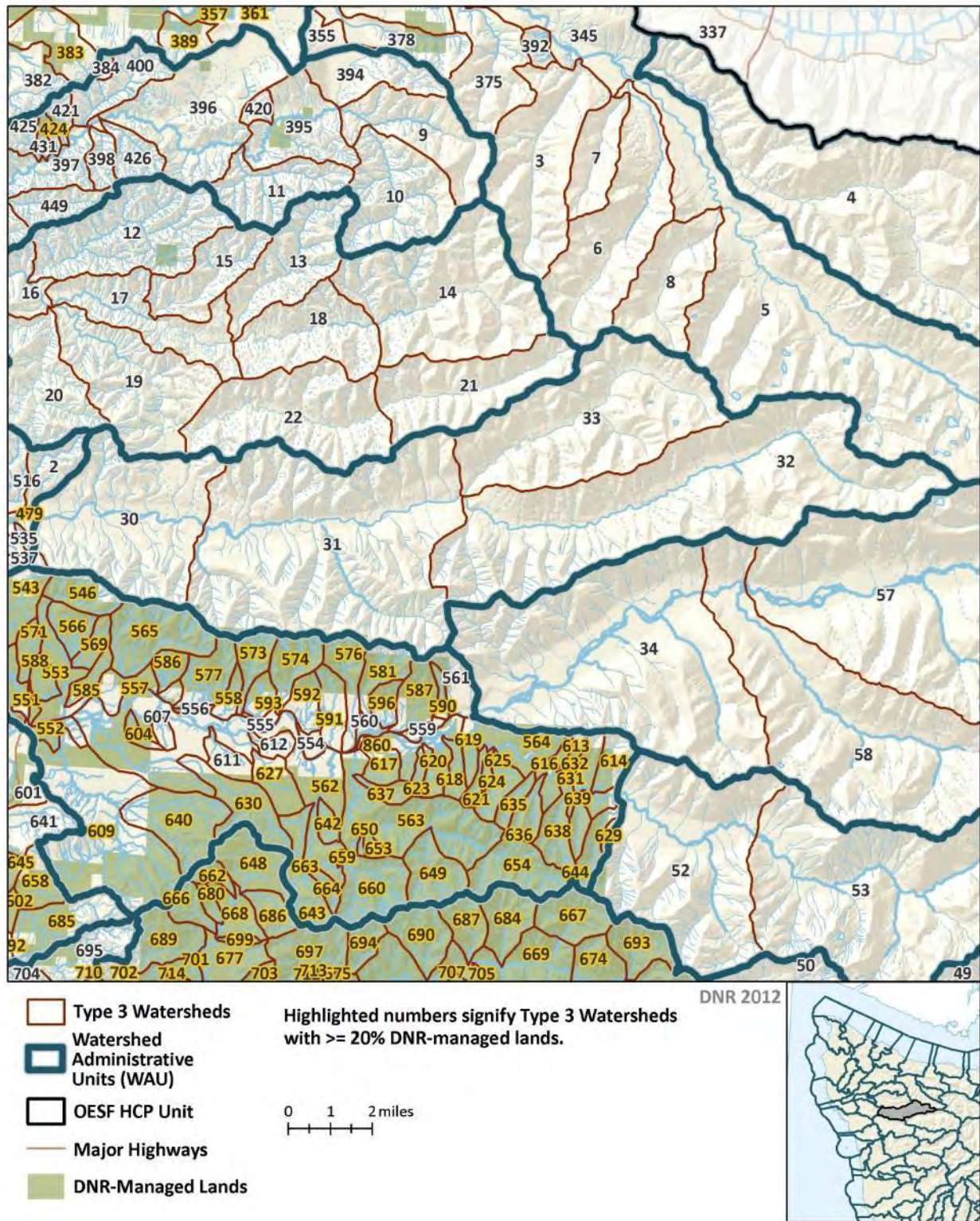


Map M-28. Type 3 Watersheds Within the Twin Rivers-Deep Creek Watershed Administrative Unit



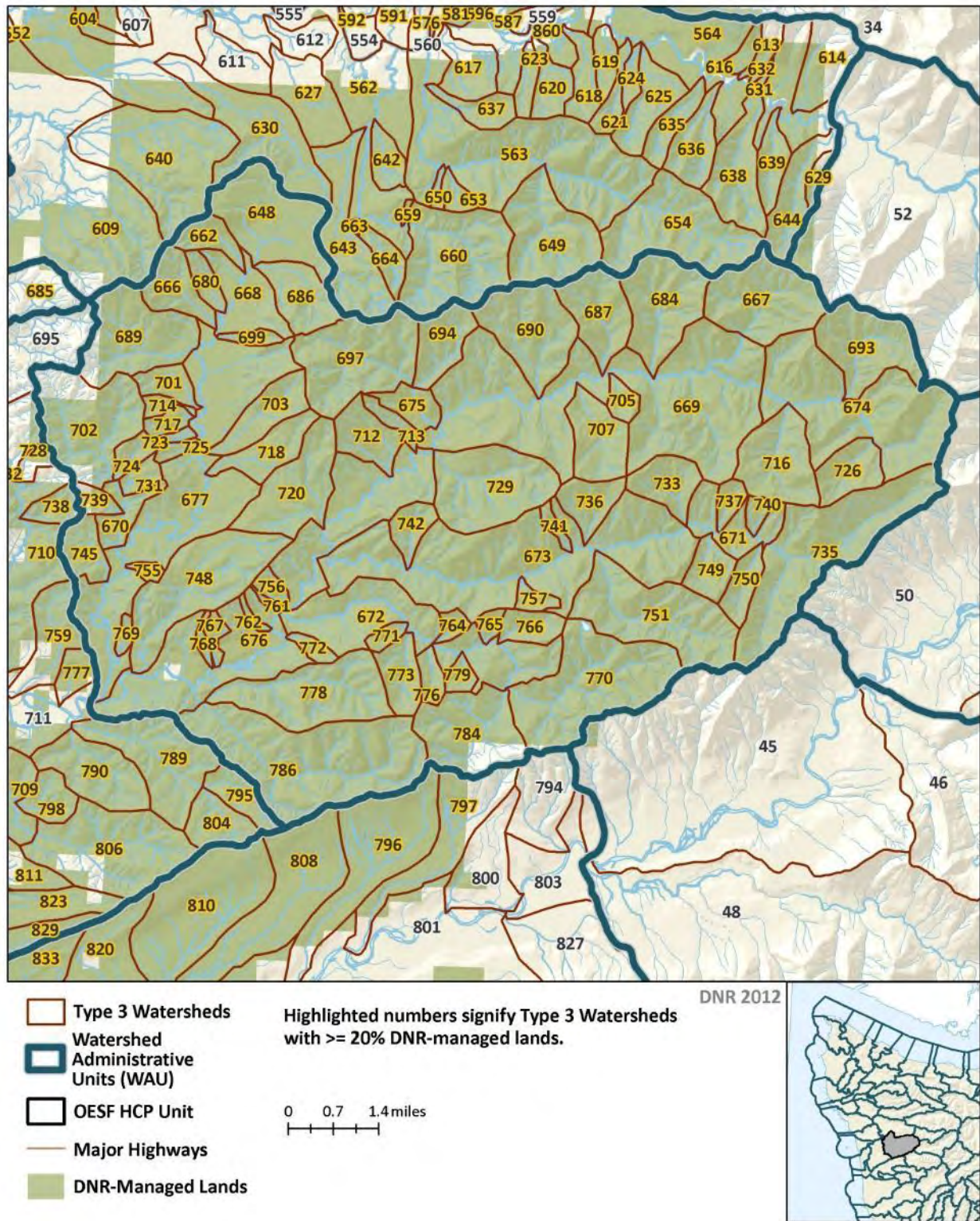


Map M-29. Type 3 Watersheds Within the Upper Bogachiel Watershed Administrative Unit



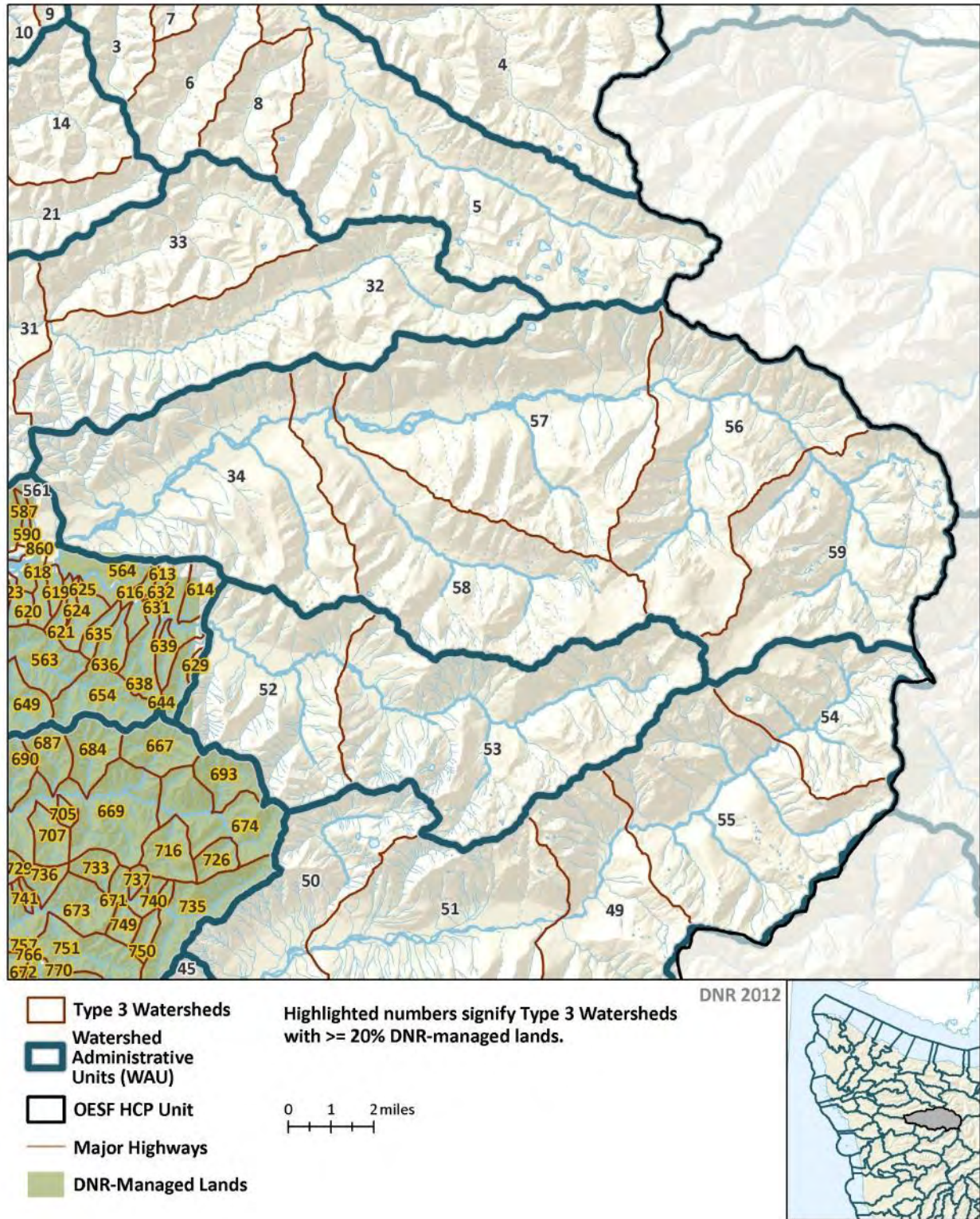


Map M-30. Type 3 Watersheds Within the Upper Clearwater Watershed Administrative Unit



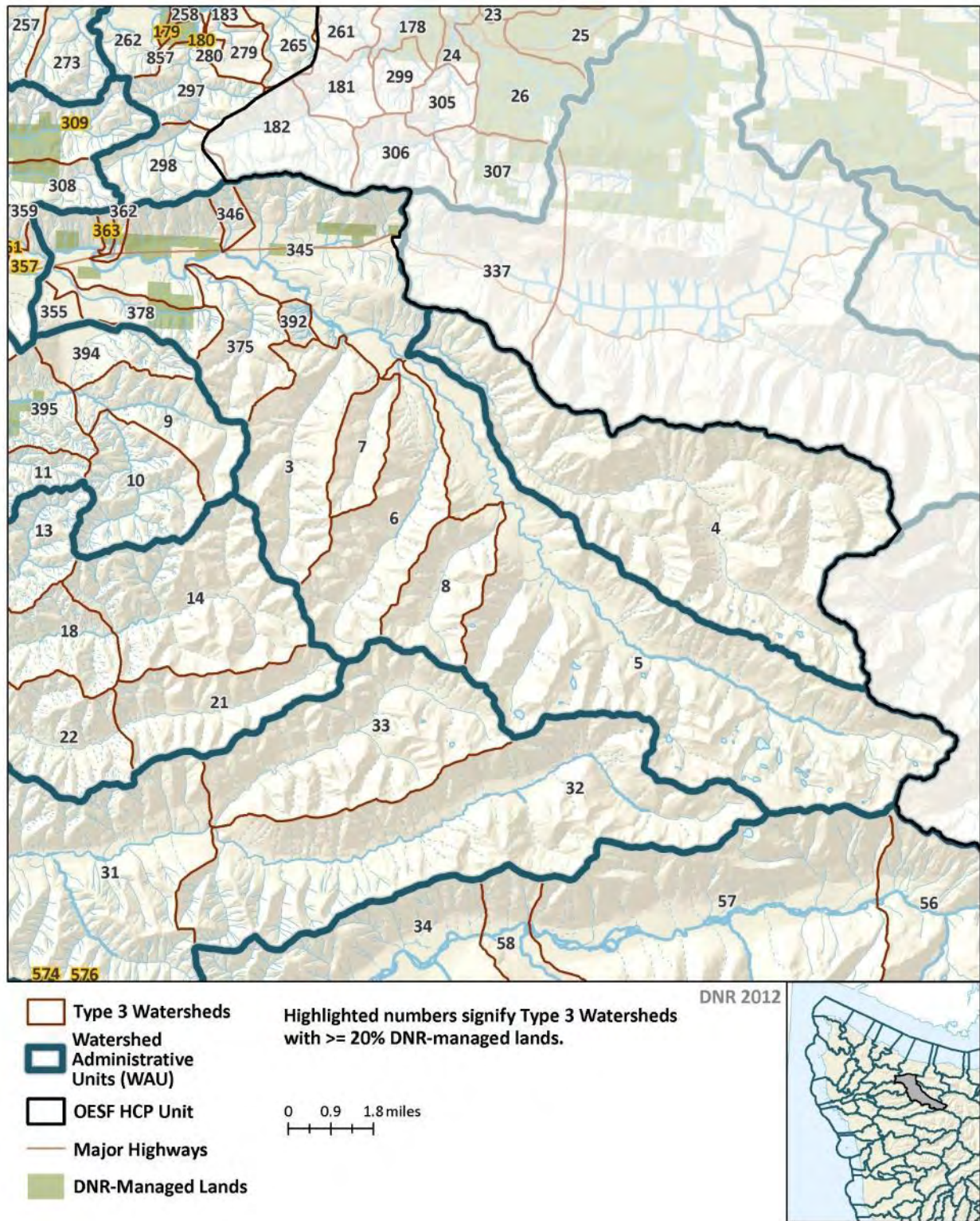


Map M-31. Type 3 Watersheds Within the Upper Hoh River Watershed Administrative Unit



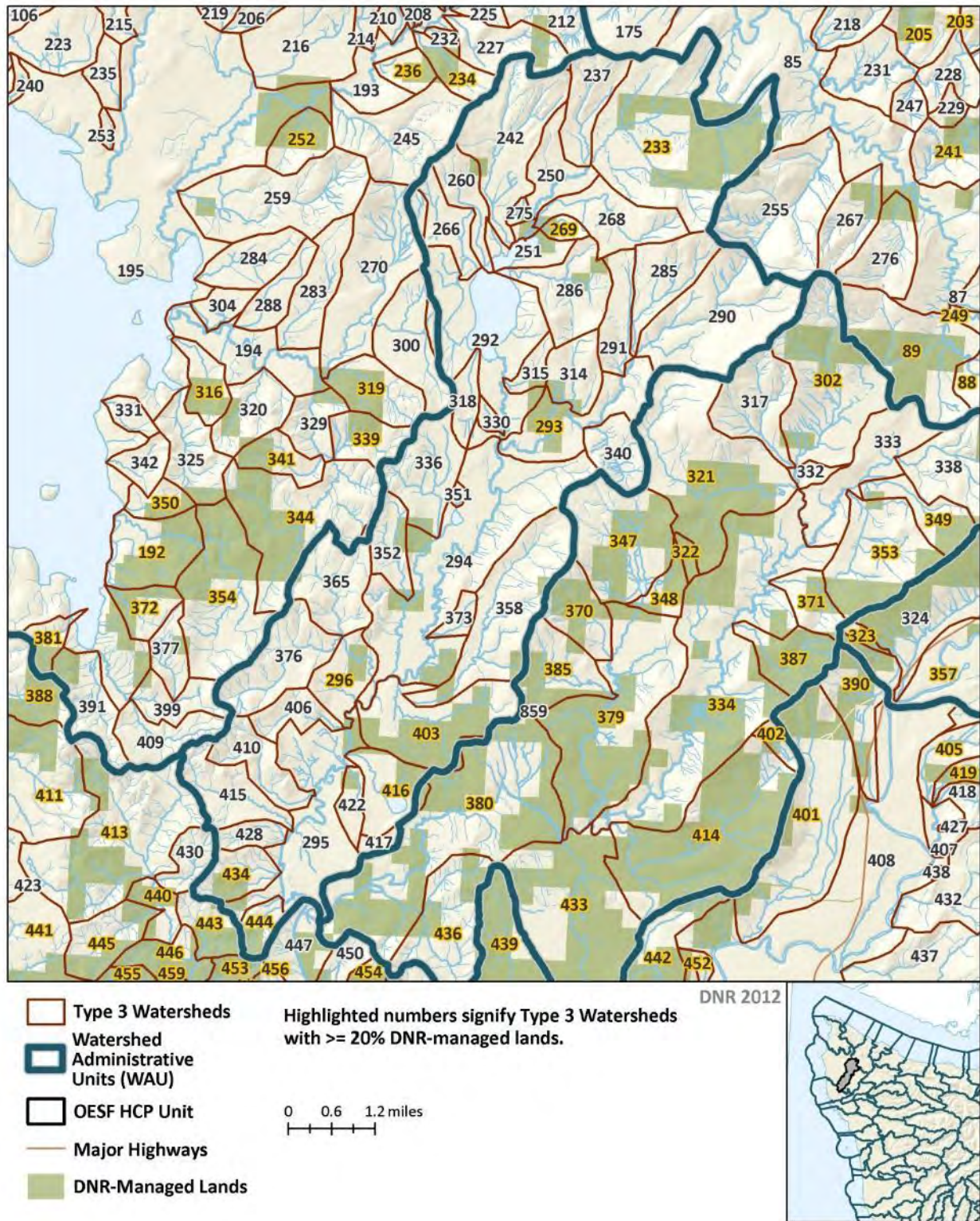


Map M-32. Type 3 Watersheds Within the Upper Sol Duc Watershed Administrative Unit





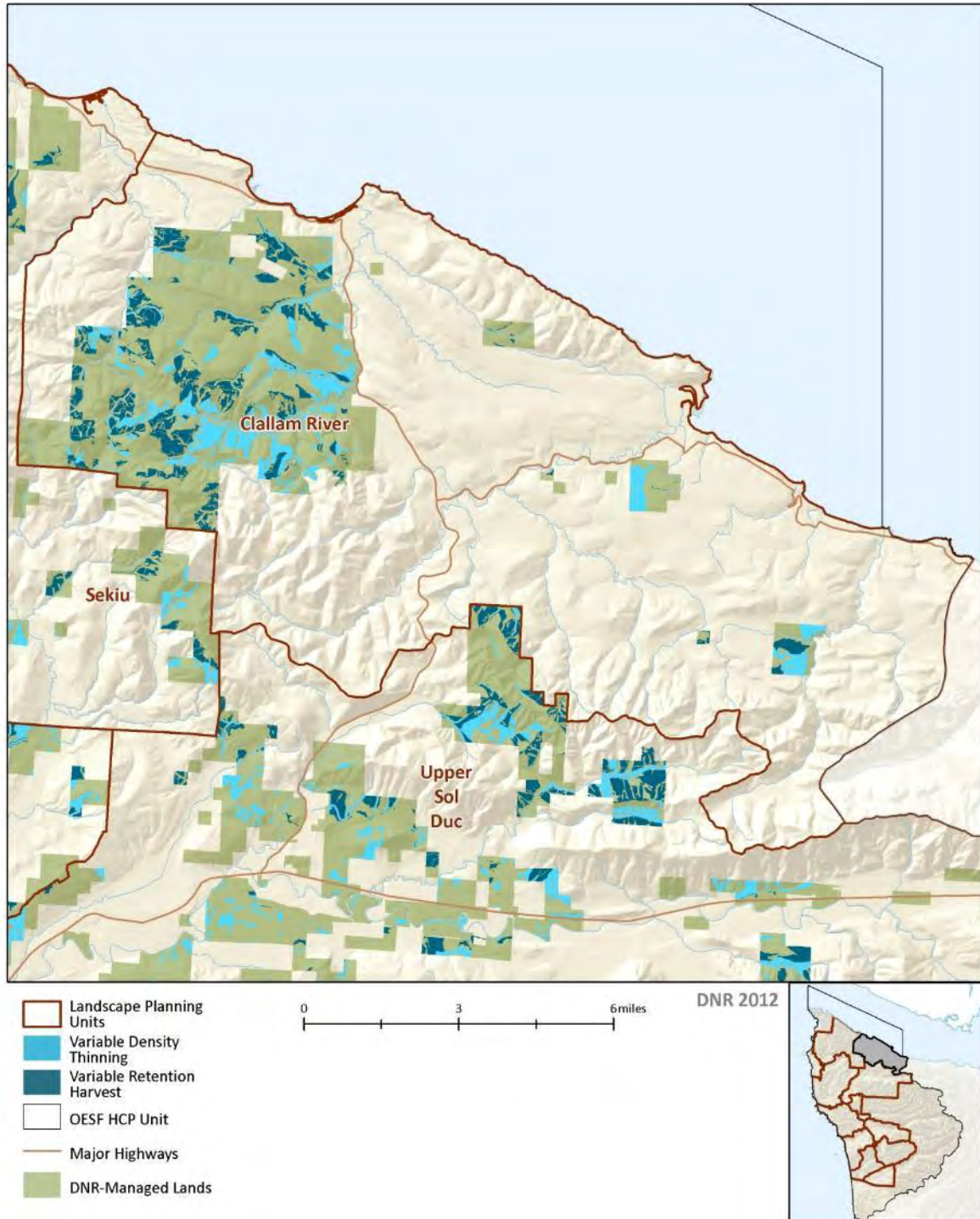
Map M-33. Type 3 Watersheds Within the West Fork Dickey Watershed Administrative Unit





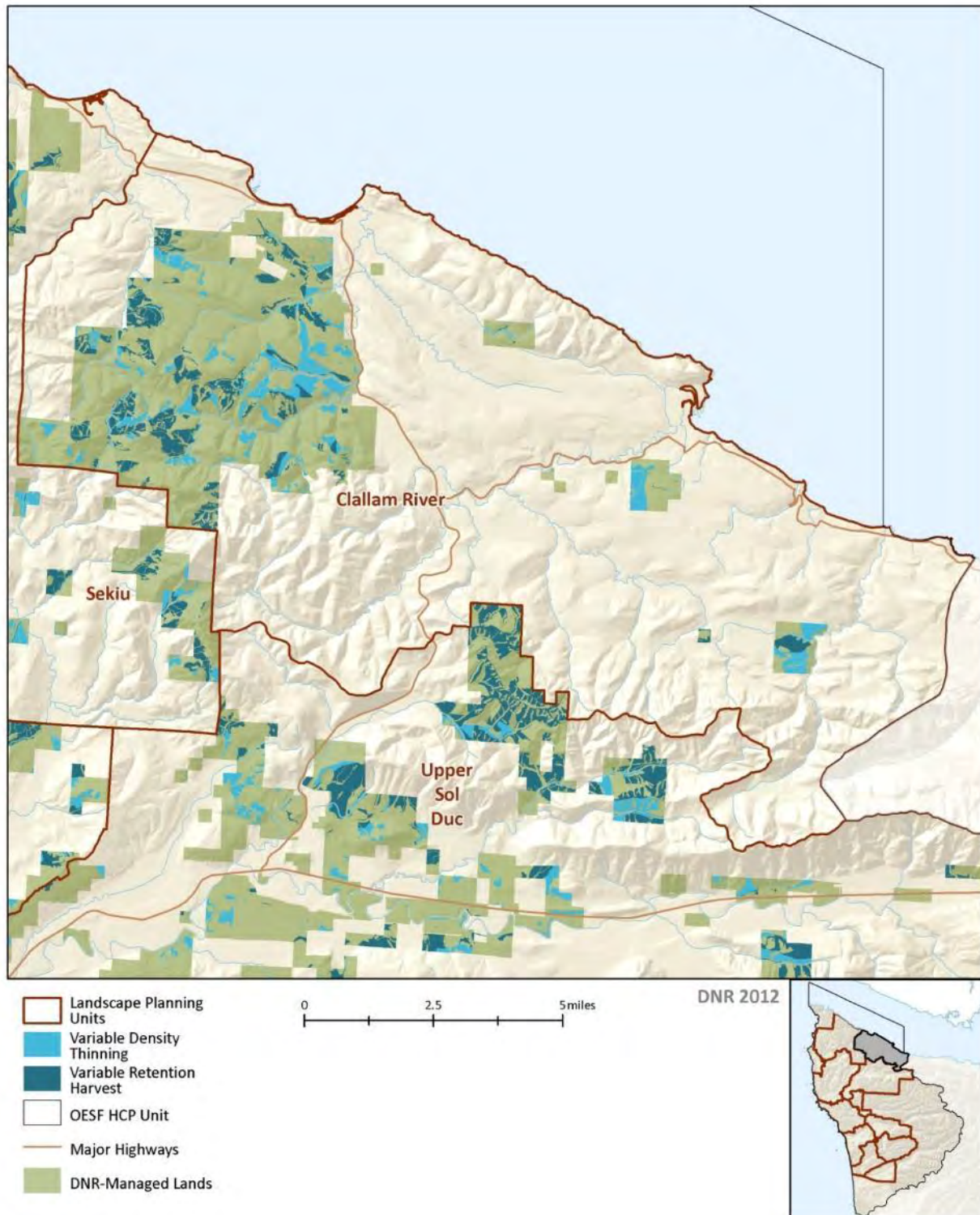
# Decade 1 Harvest Methods by Landscape and Alternative

Map M-35. Harvest Methods, Clallam Landscape, No Action Alternative, Decade 1

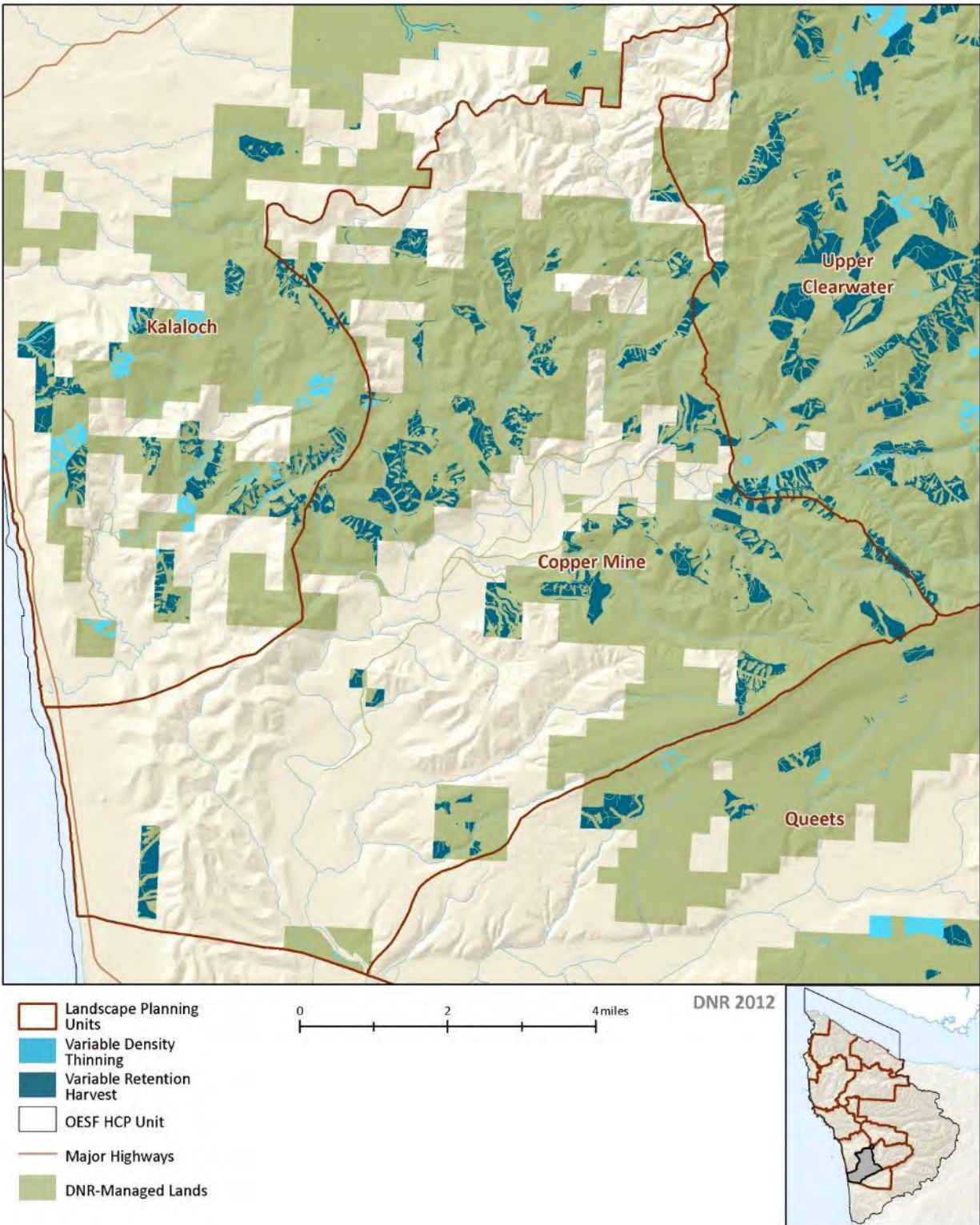




Map M-34. Harvest Methods, Clallam Landscape, Landscape Alternative, Decade 1

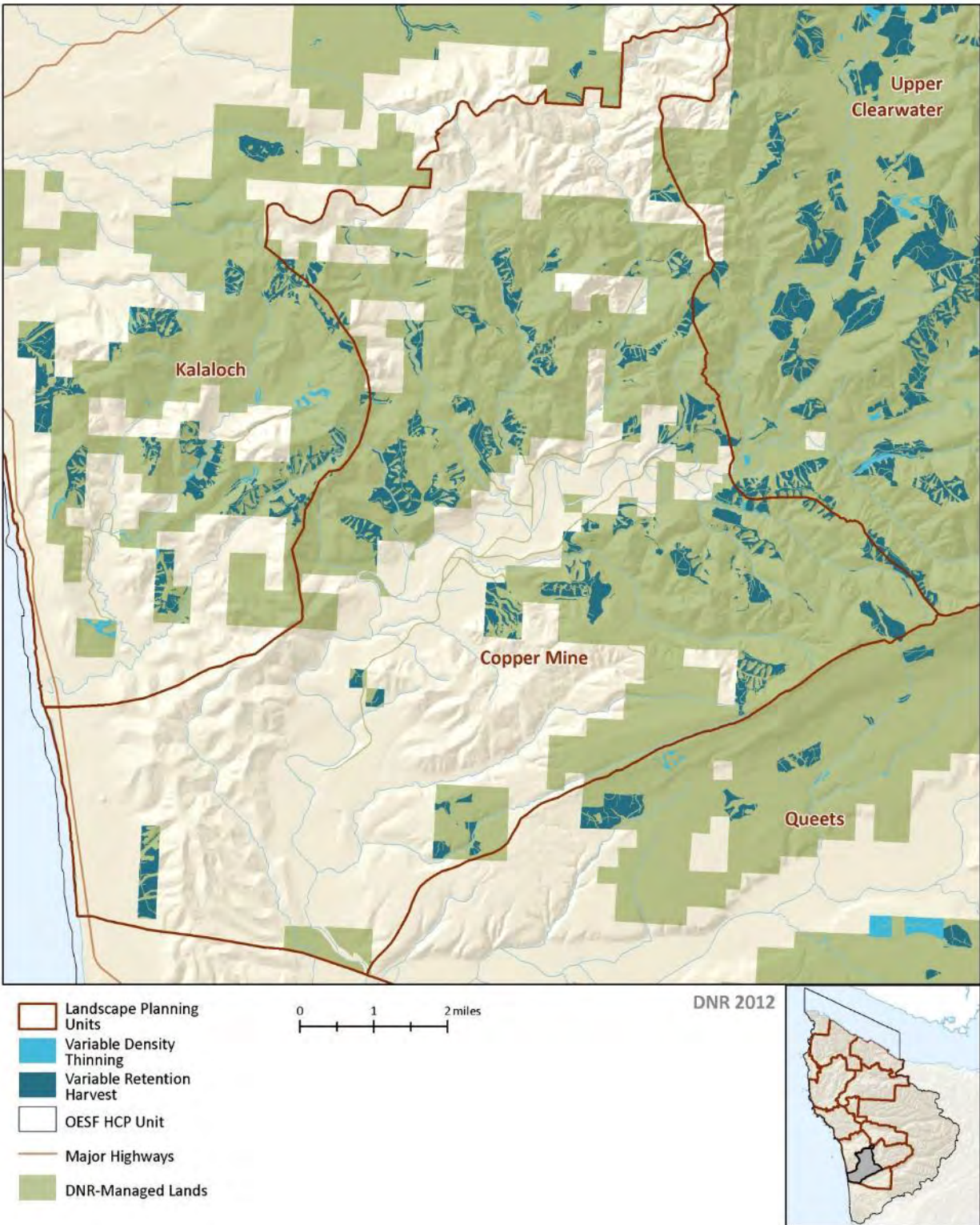


Map M-37. Harvest Methods, Copper Mine Landscape, No Action Alternative, Decade 1

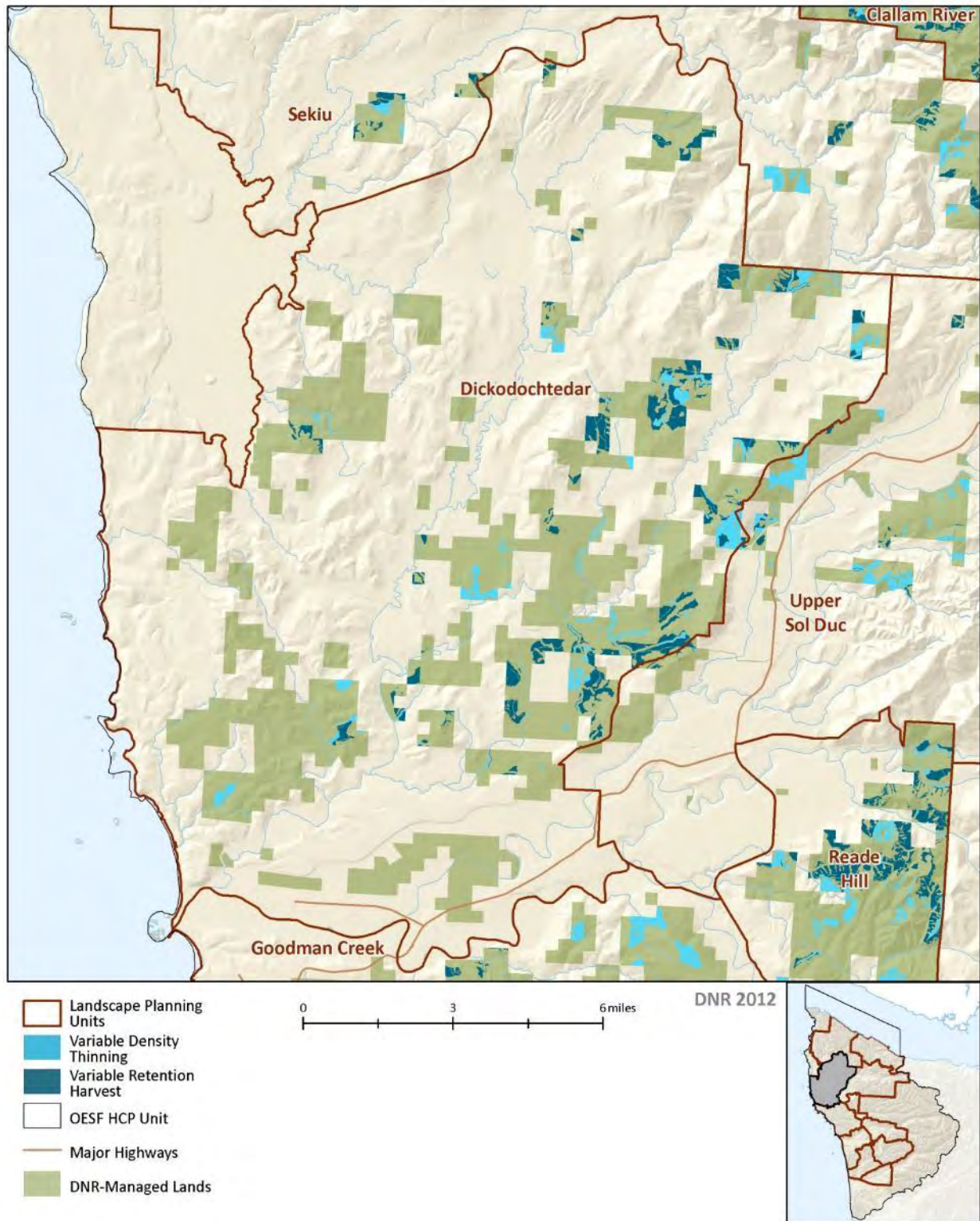




Map M-36. Harvest Methods, Copper Mine Landscape, Landscape Alternative, Decade 1

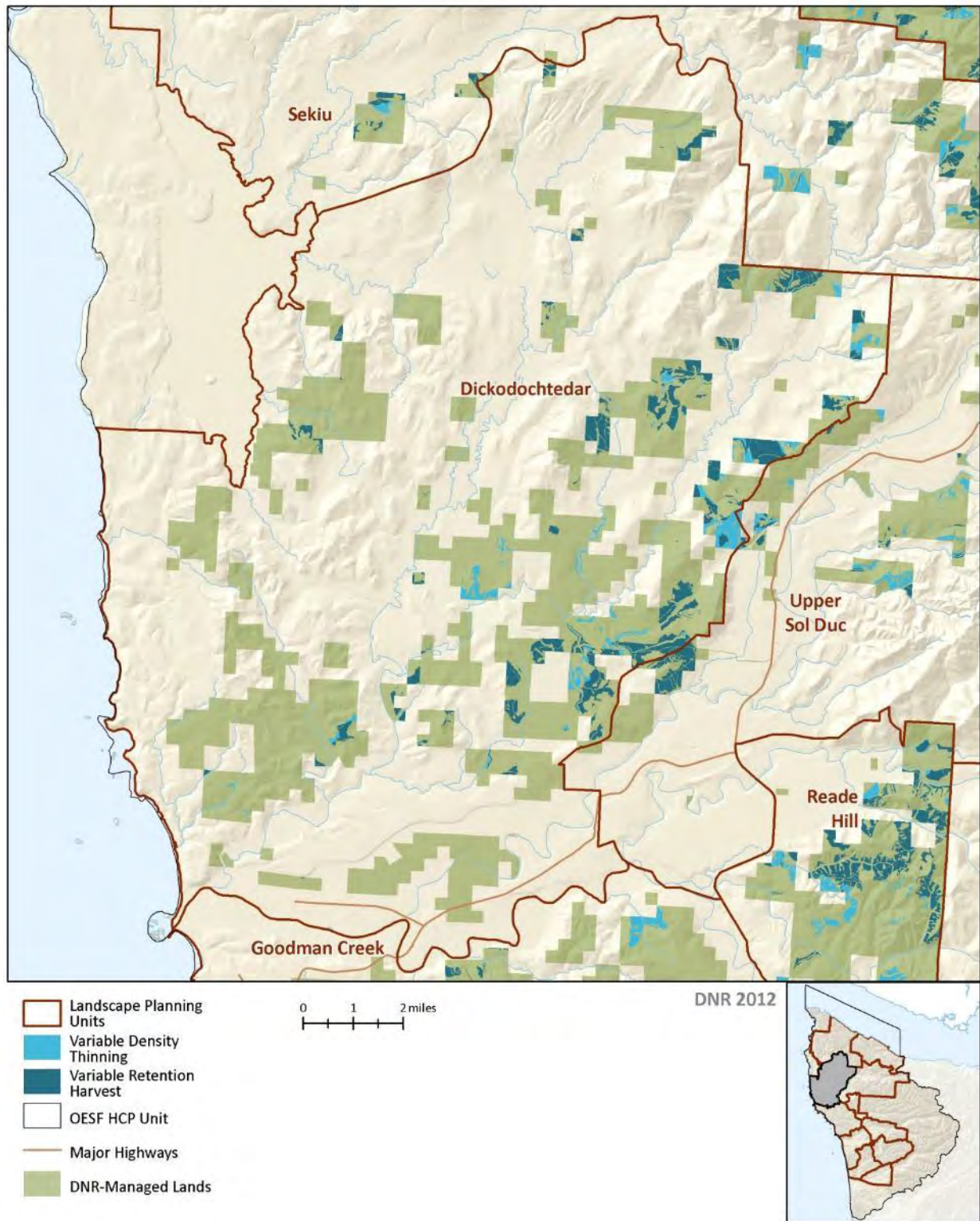


Map M-39. Harvest Methods, Dickodochtedar Landscape, No Action Alternative, Decade 1

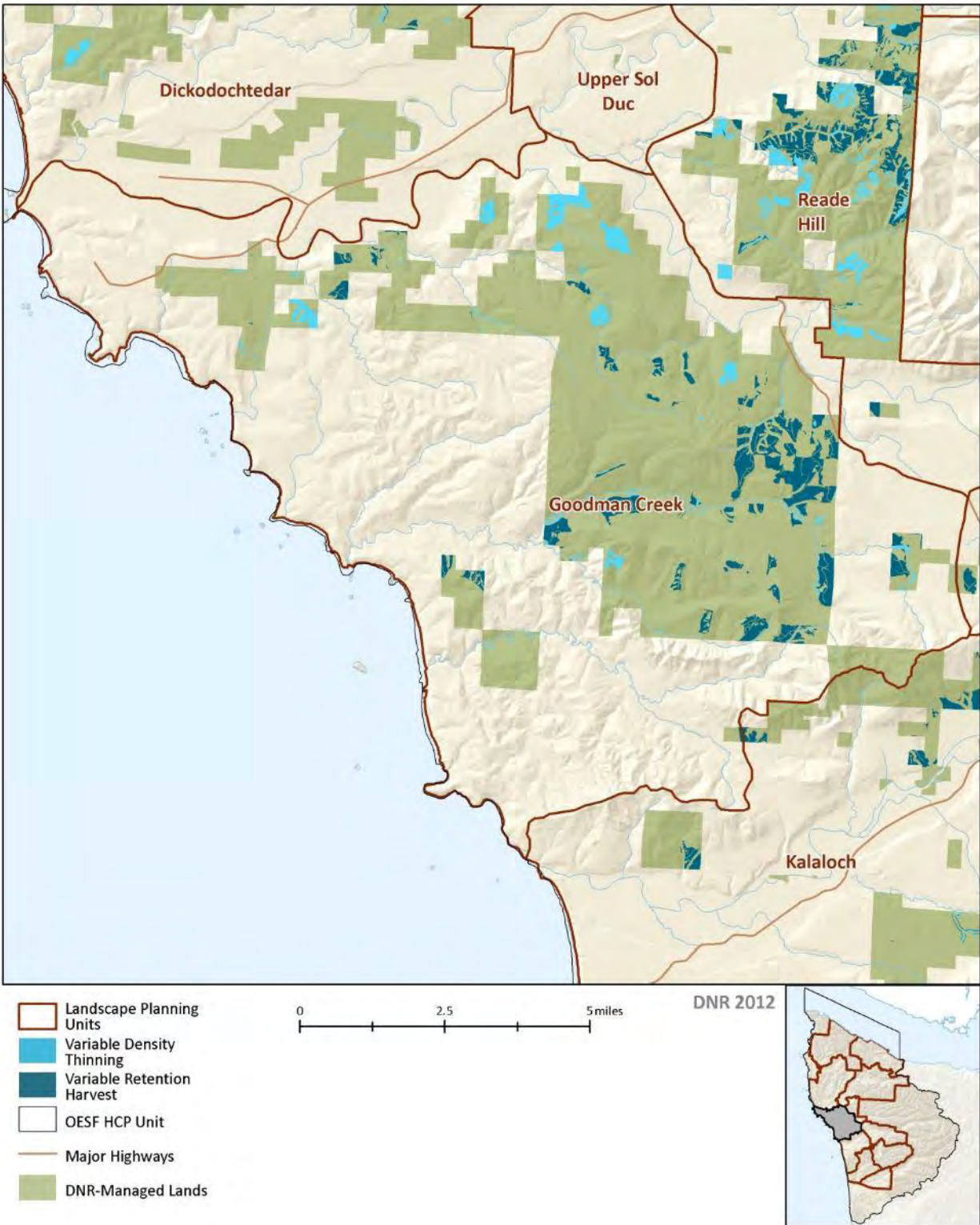




Map M-38. Harvest Methods, Dickodochtedar Landscape, Landscape Alternative, Decade 1

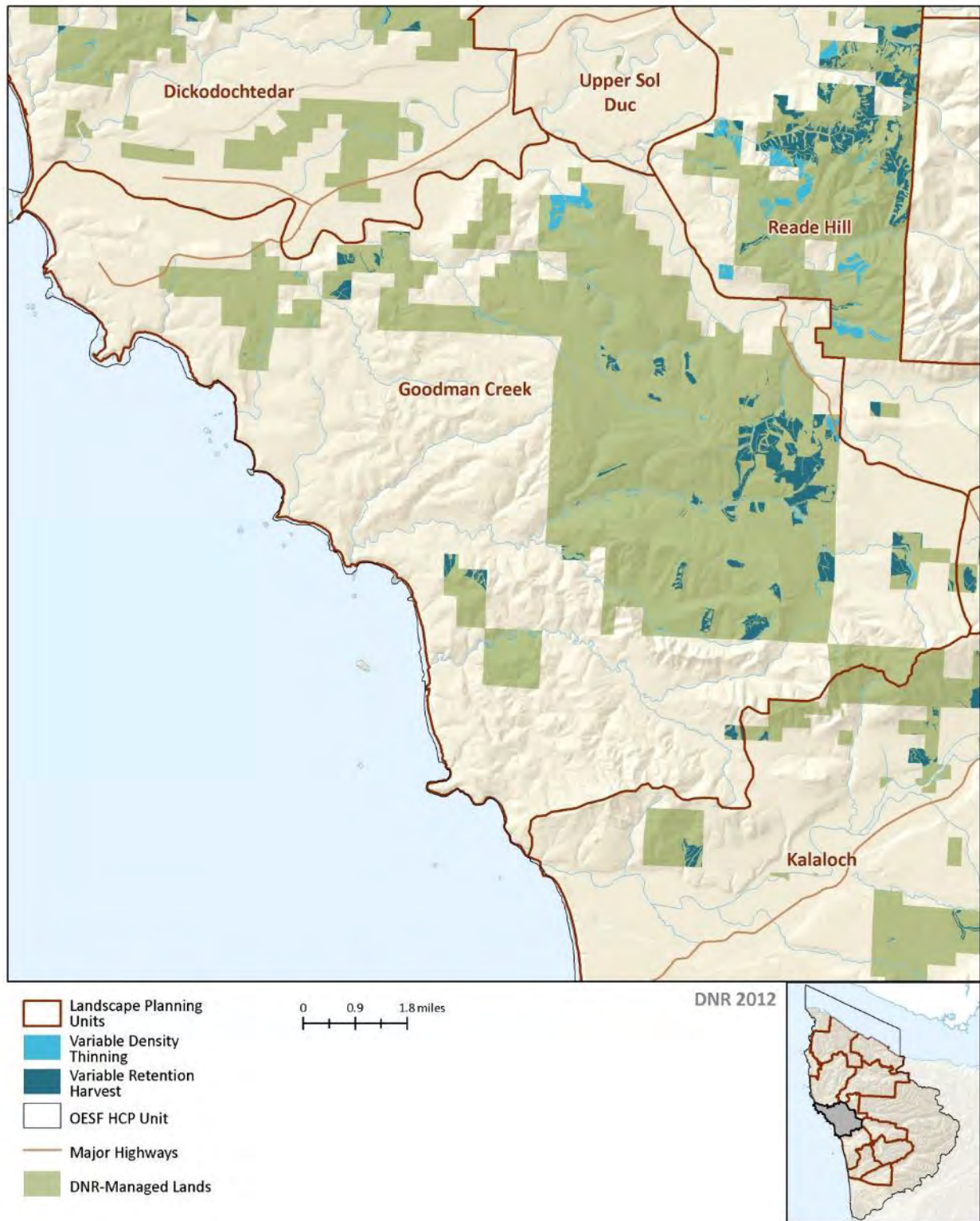


Map M-41. Harvest Methods, Goodman Landscape, No Action Alternative, Decade 1

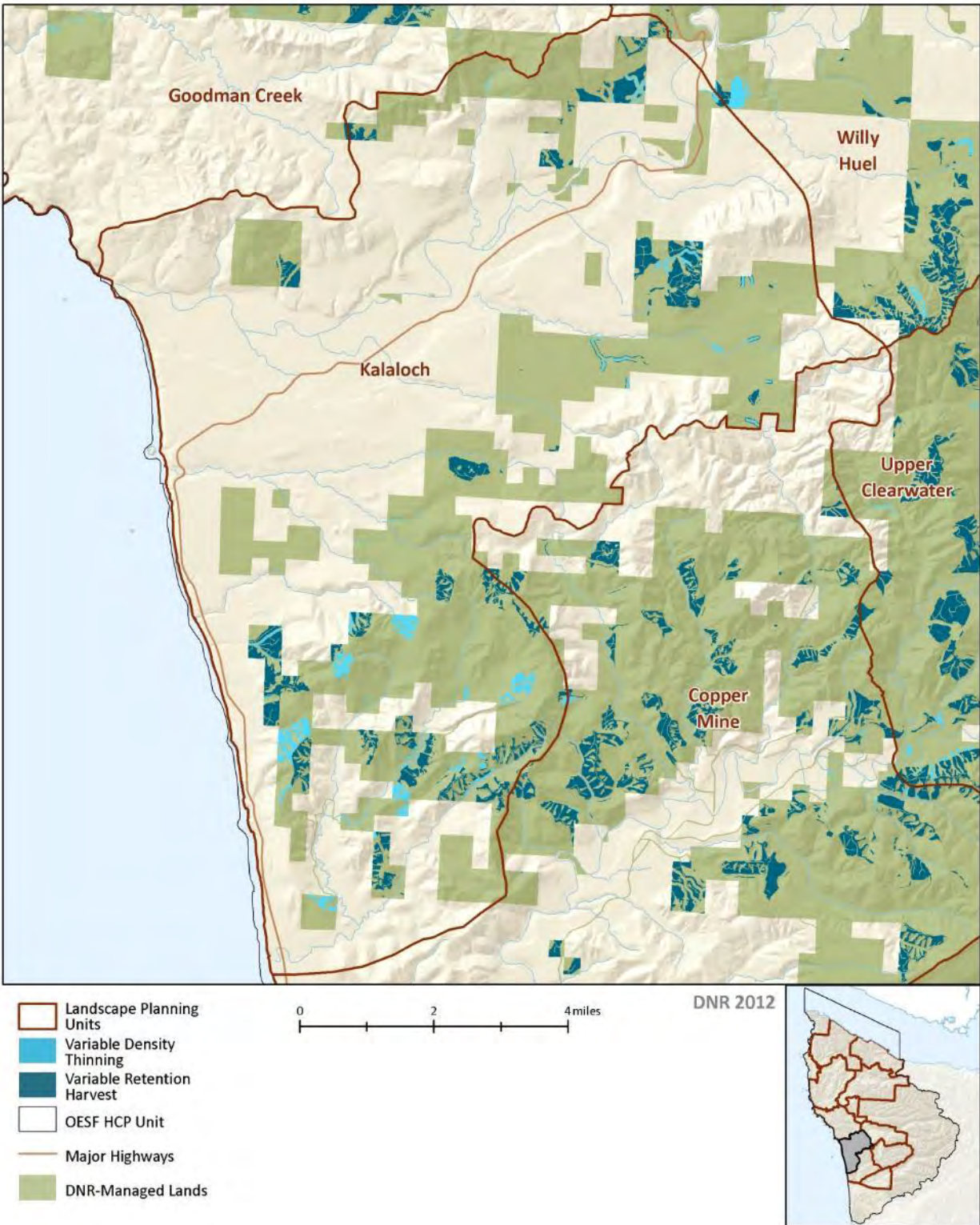




Map M-40. Harvest Methods, Goodman Landscape, Landscape Alternative, Decade 1

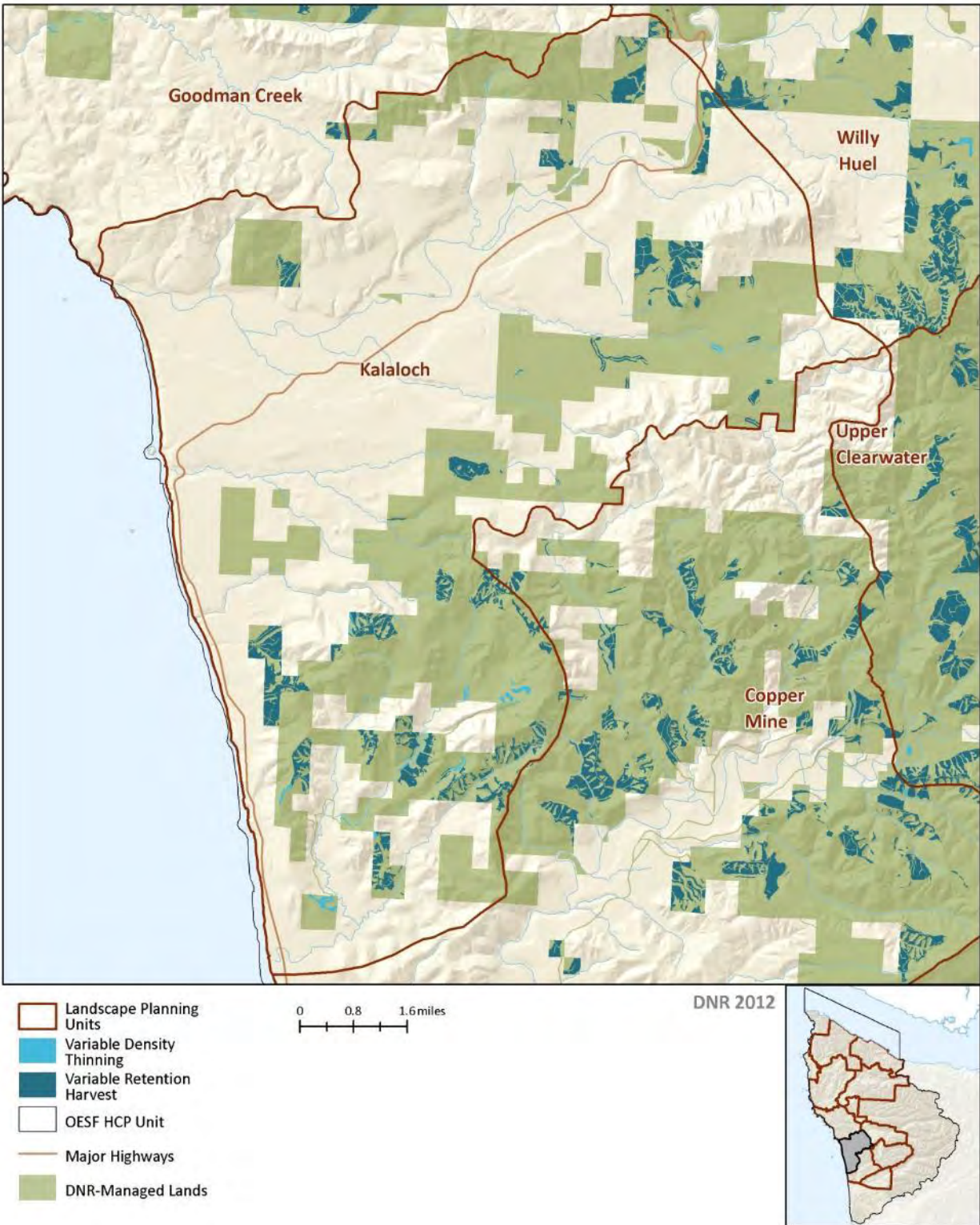


Map M-43. Harvest Methods, Kalaloch Landscape, No Action Alternative, Decade 1

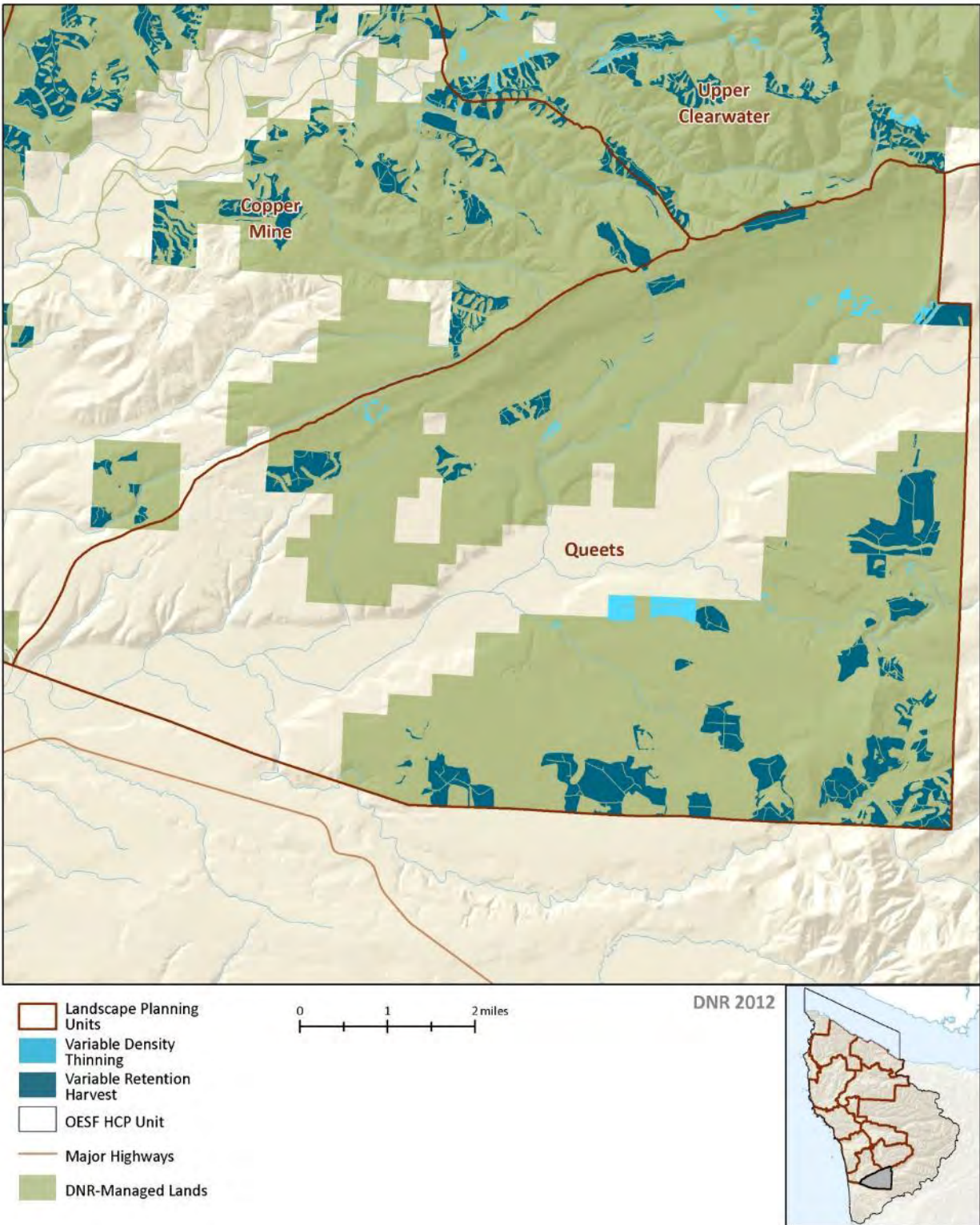




Map M-42. Harvest Methods, Kalaloch Landscape, Landscape Alternative, Decade 1

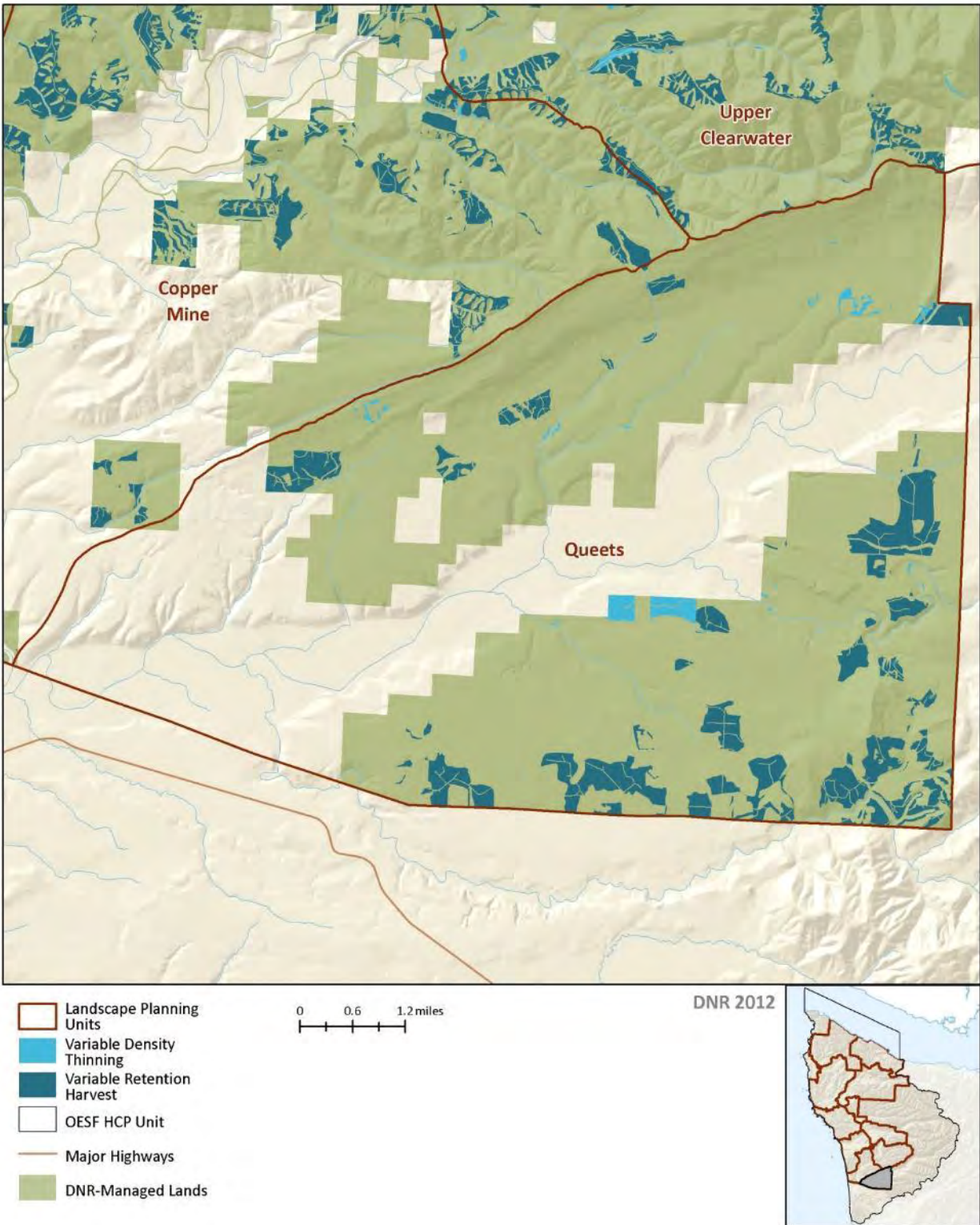


Map M-45. Harvest Methods, Queets Landscape, No Action Alternative, Decade 1

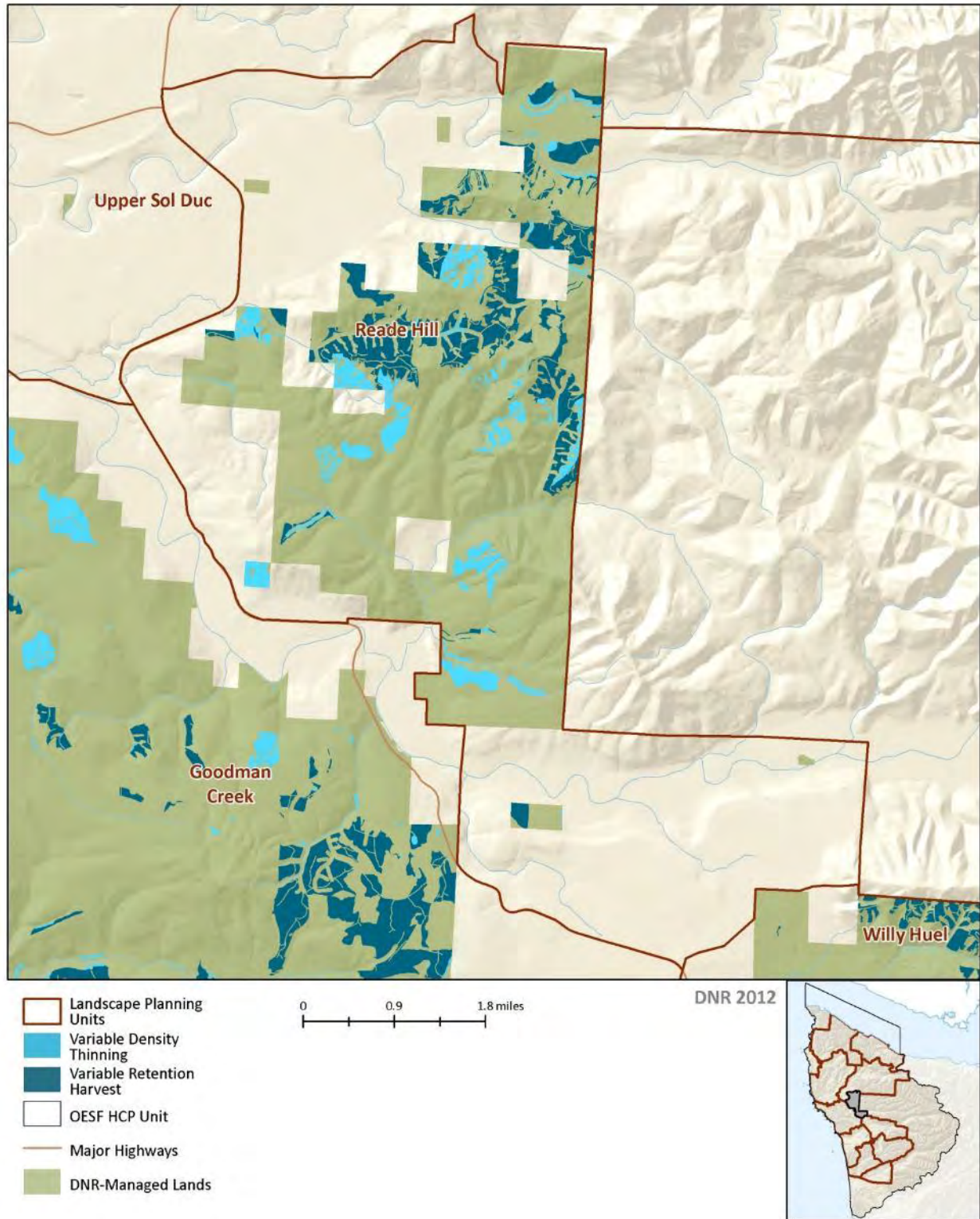




Map M-44. Harvest Methods, Queets Landscape, Landscape Alternative, Decade 1

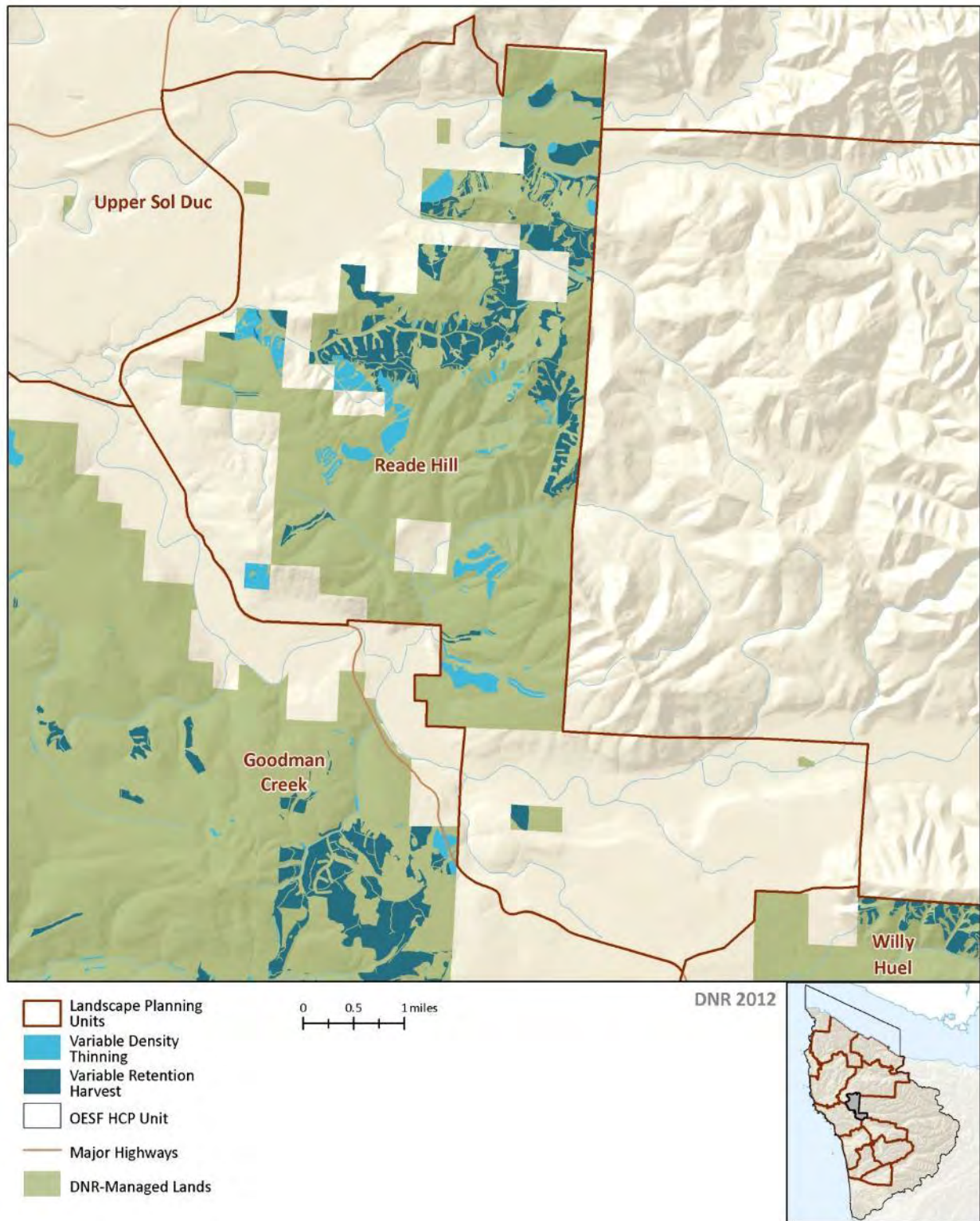


Map M-47. Harvest Methods, Reade Hill Landscape, No Action Alternative, Decade 1

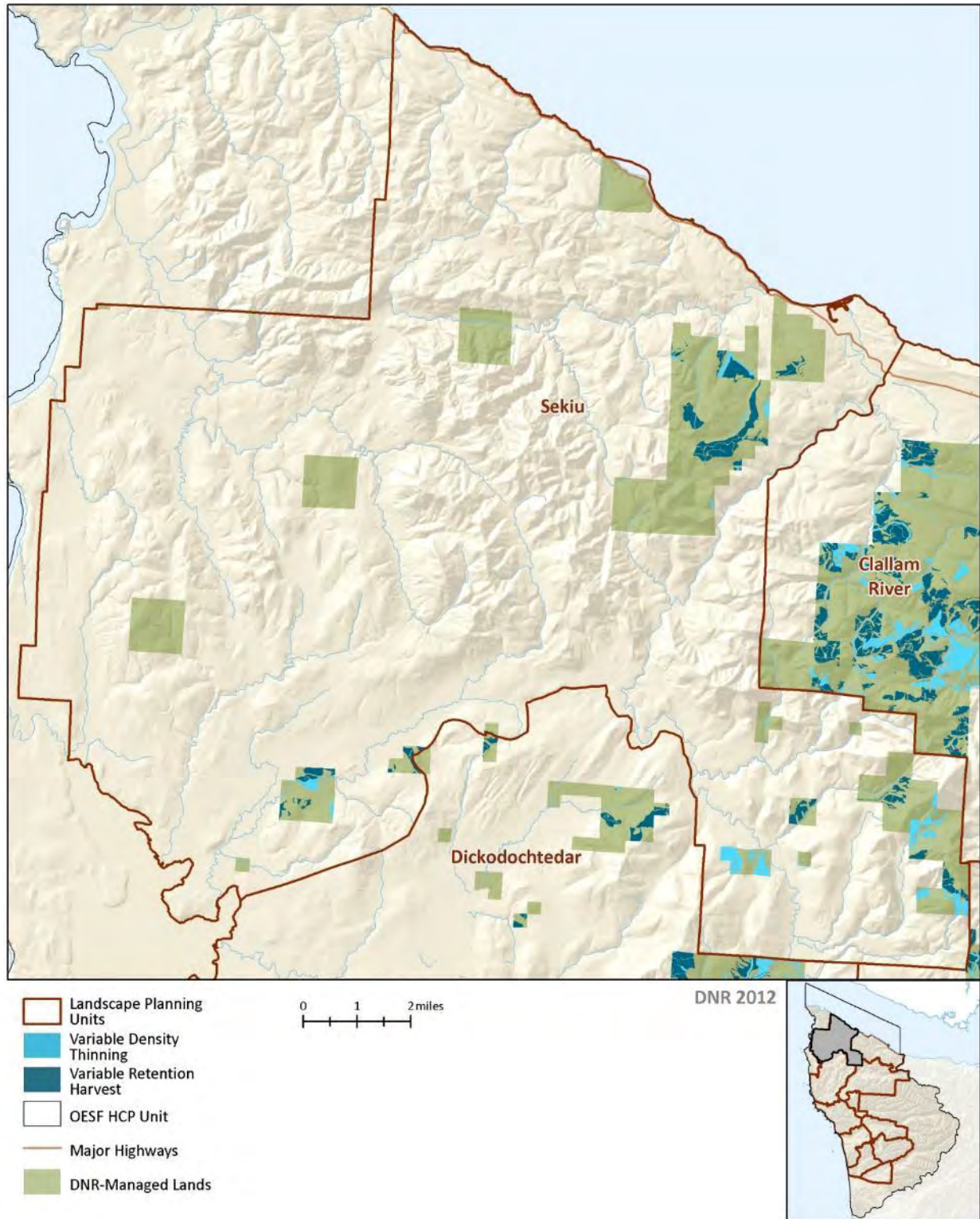




Map M-46. Harvest Methods, Reade Hill Landscape, Landscape Alternative, Decade 1

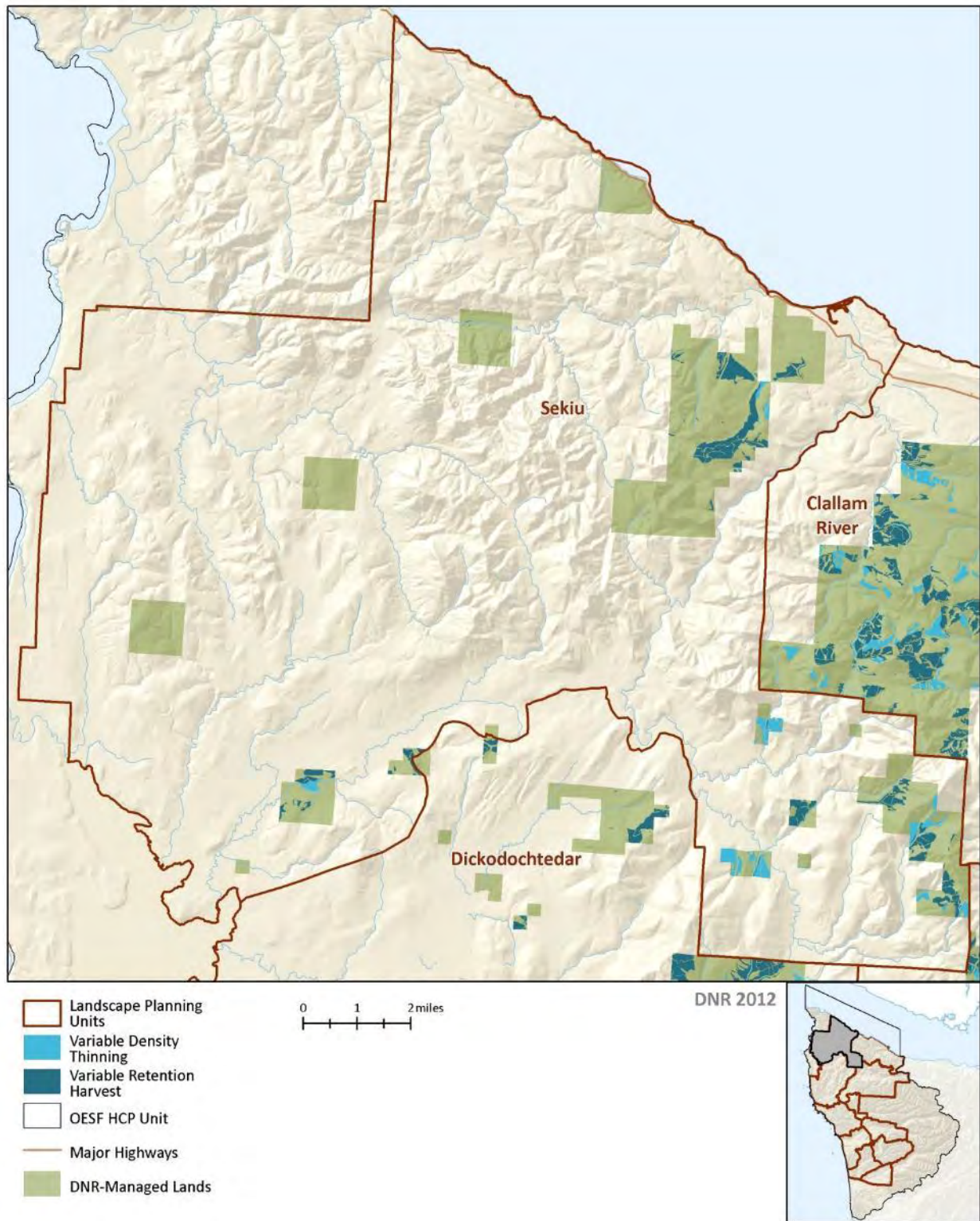


Map M-49. Harvest Methods, Sekiu Landscape, No Action Alternative, Decade 1

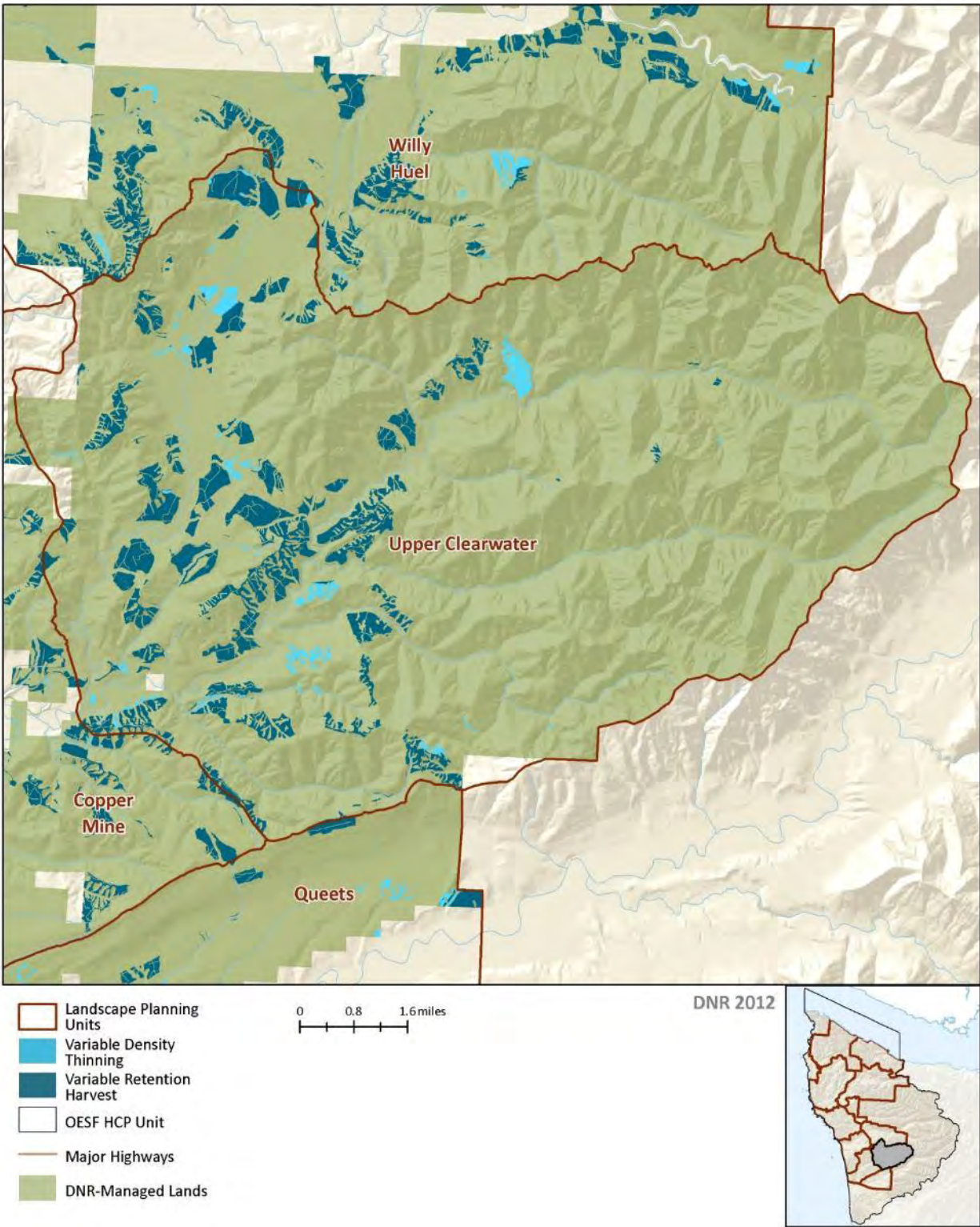




Map M-48. Harvest Methods, Sekiu Landscape, Landscape Alternative, Decade 1

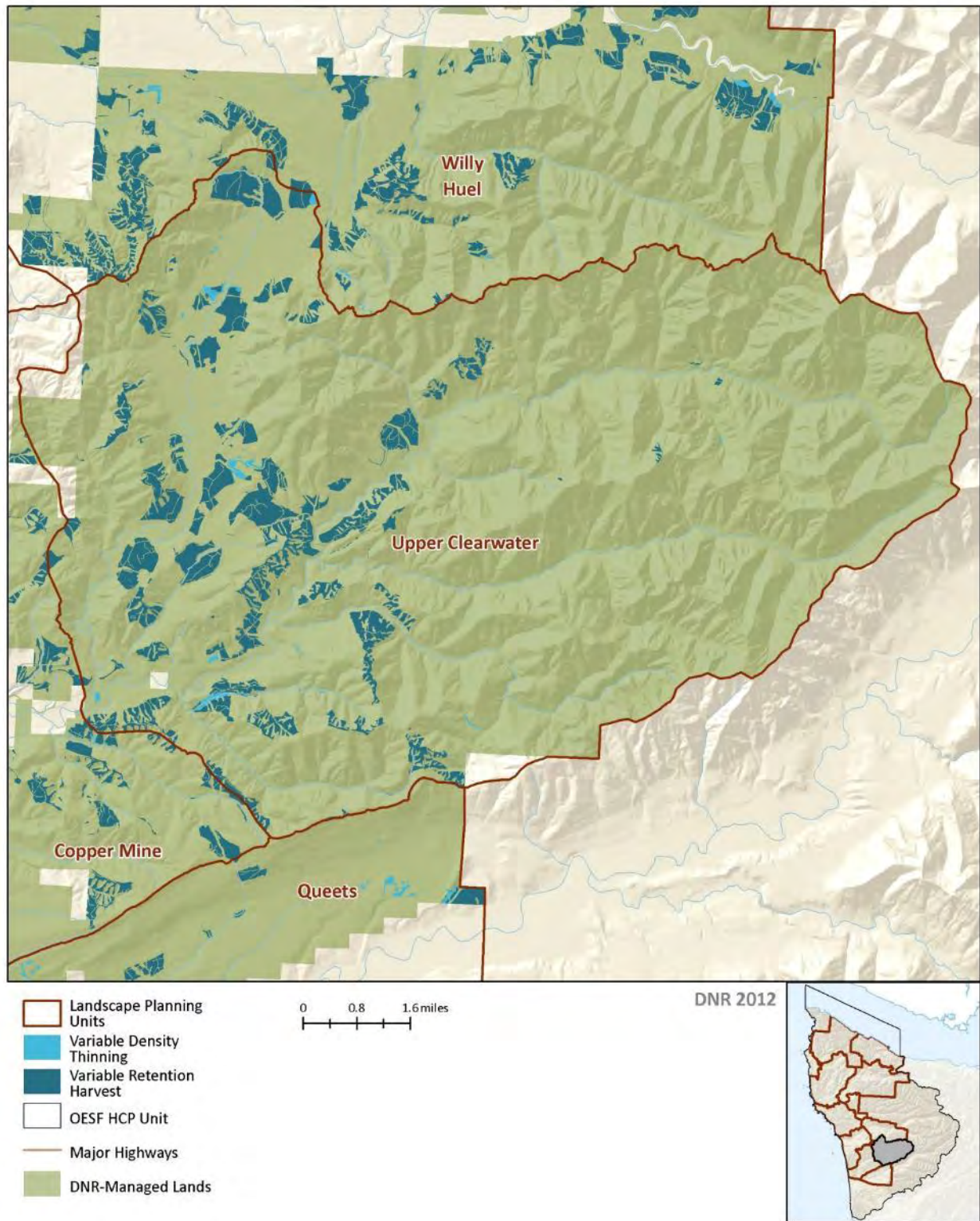


Map M-51. Harvest Methods, Clearwater Landscape, No Action Alternative, Decade 1



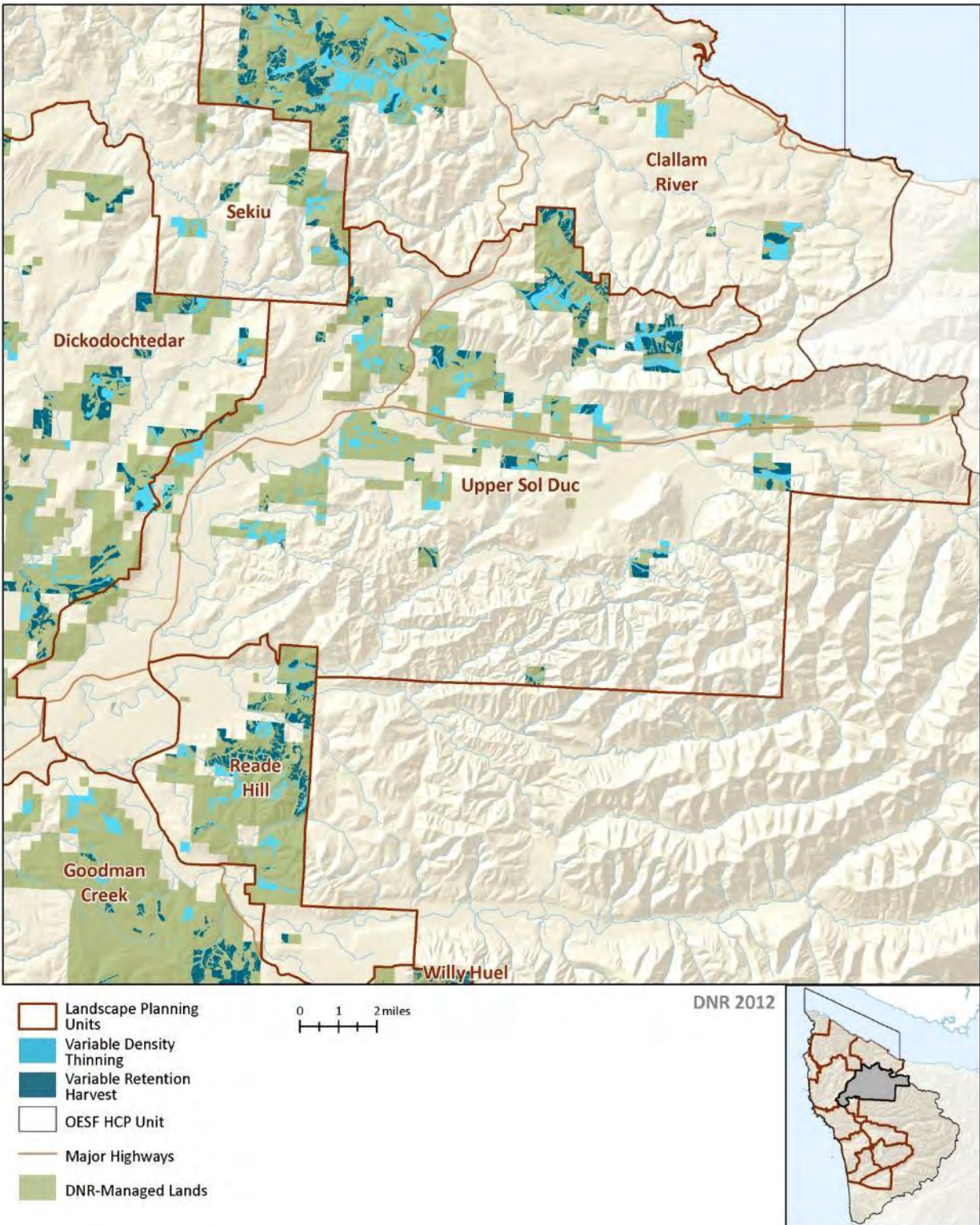


Map M-50. Harvest Methods, Clearwater Landscape, Landscape Alternative, Decade 1



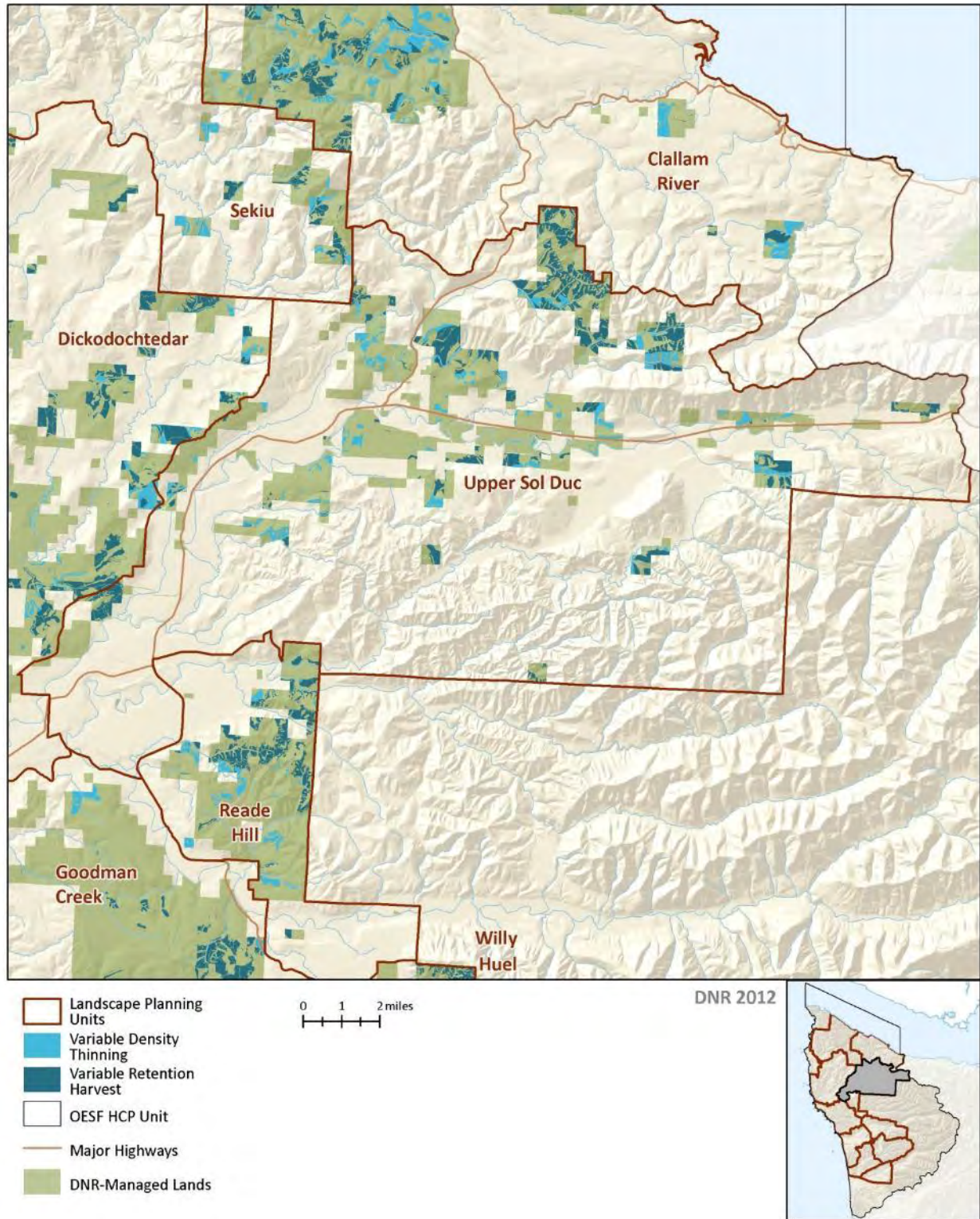


Map M-53. Harvest Methods, Sol Duc Landscape, No Action Alternative, Decade 1



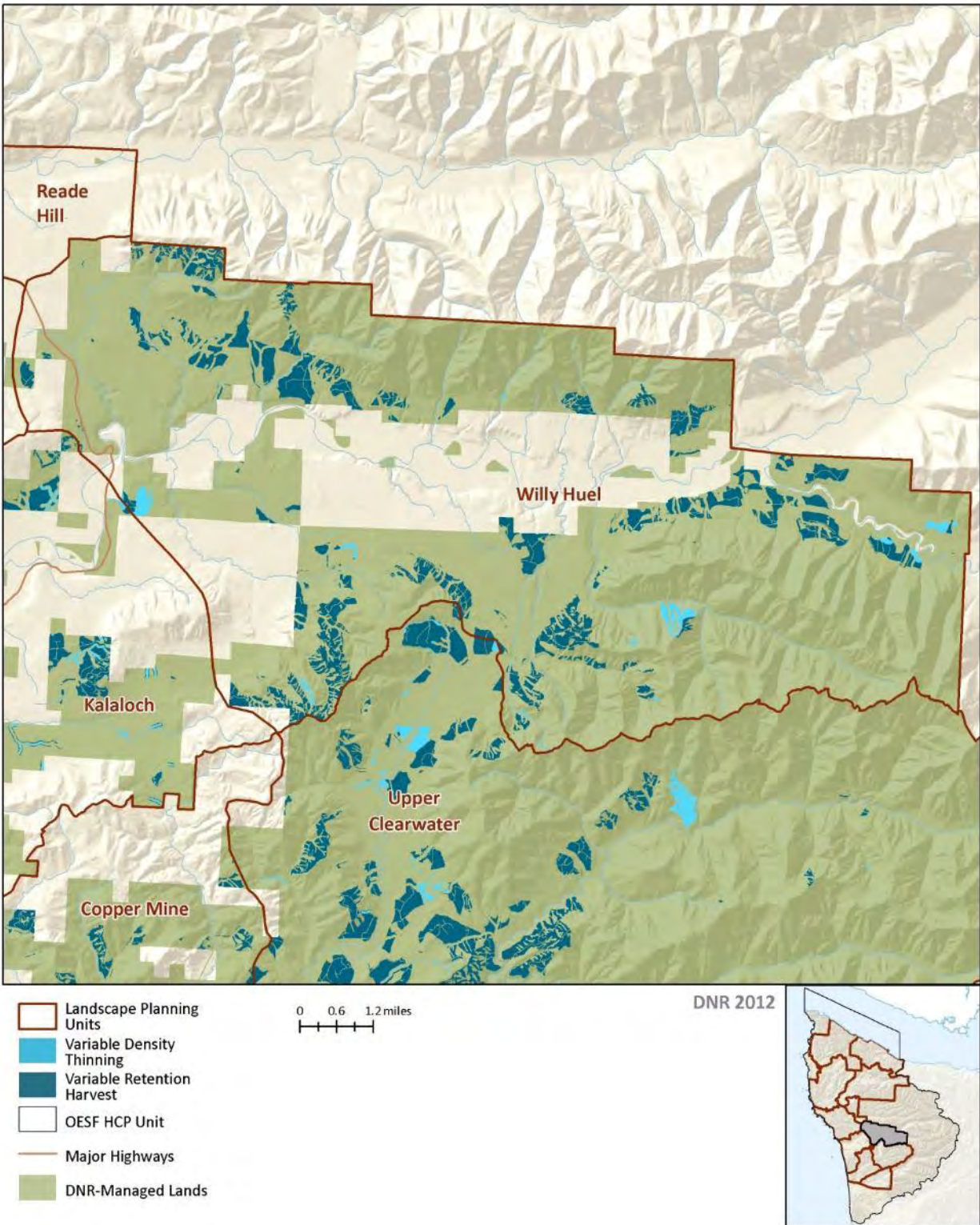


Map M-52. Harvest Methods, Sol Duc Landscape, Landscape Alternative, Decade 1



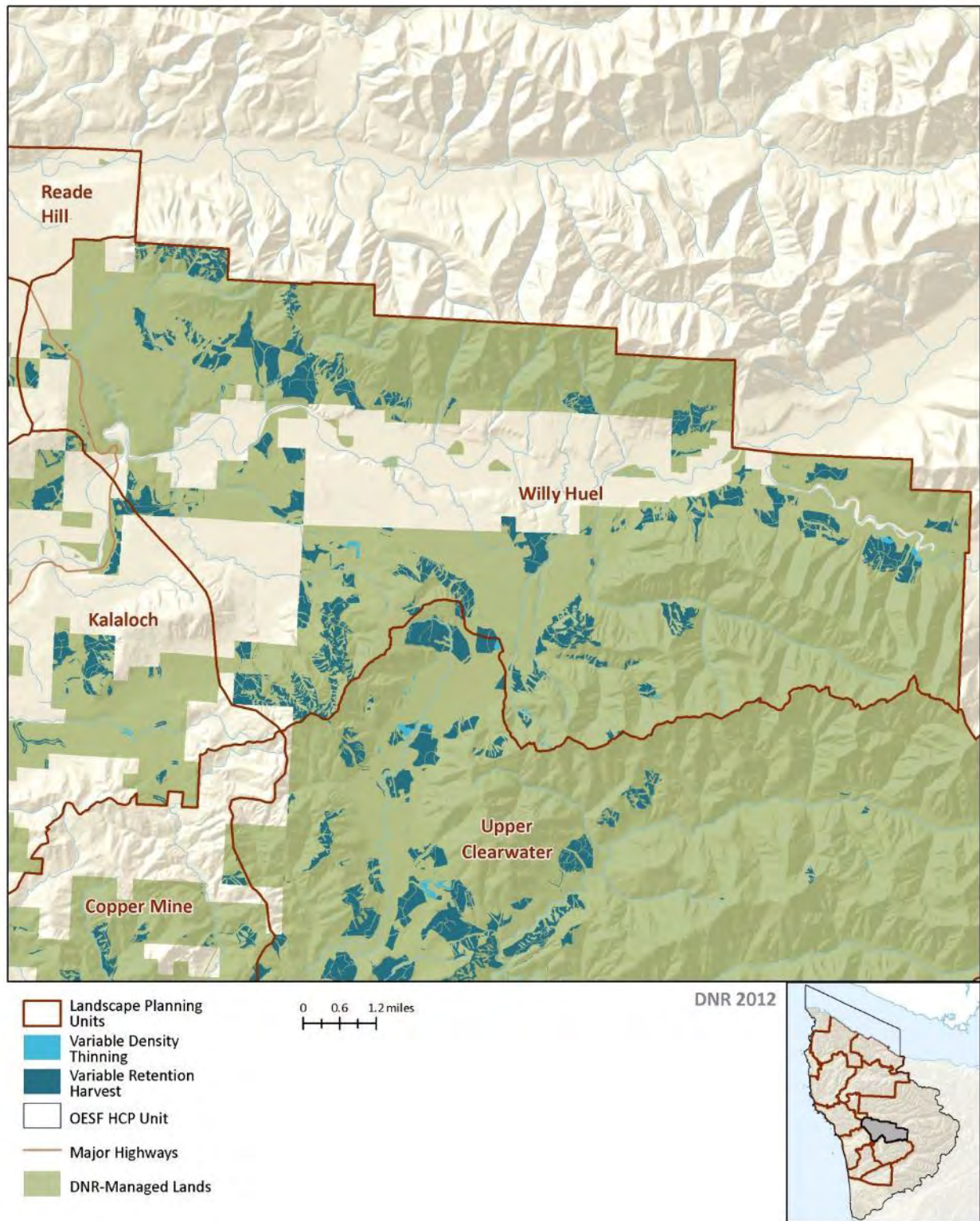


Map M-55. Harvest Methods, Willy Huel Landscape, No Action Alternative, Decade 1



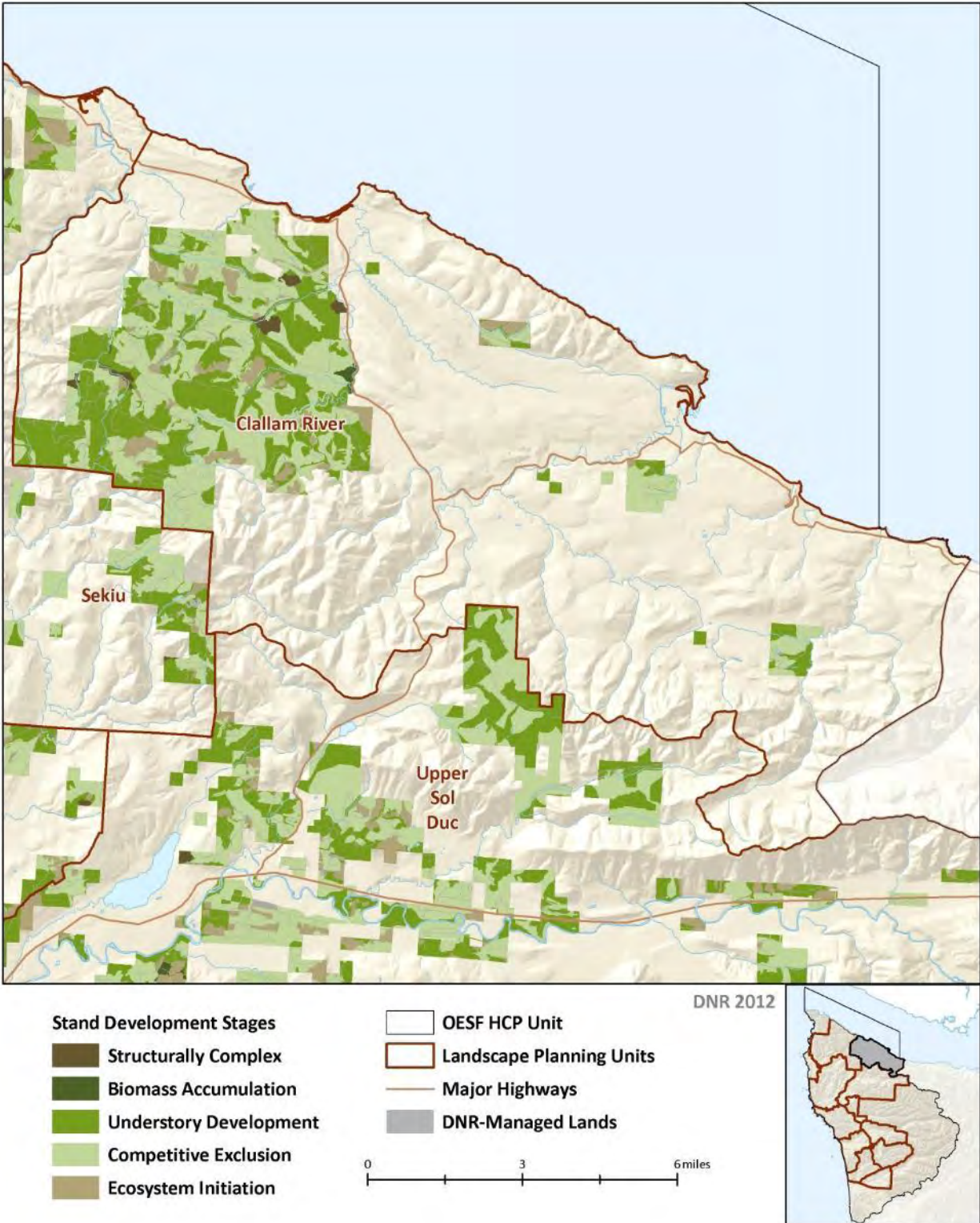


M-54. Harvest Methods, Willy Huel Landscape, Landscape Alternative, Decade 1



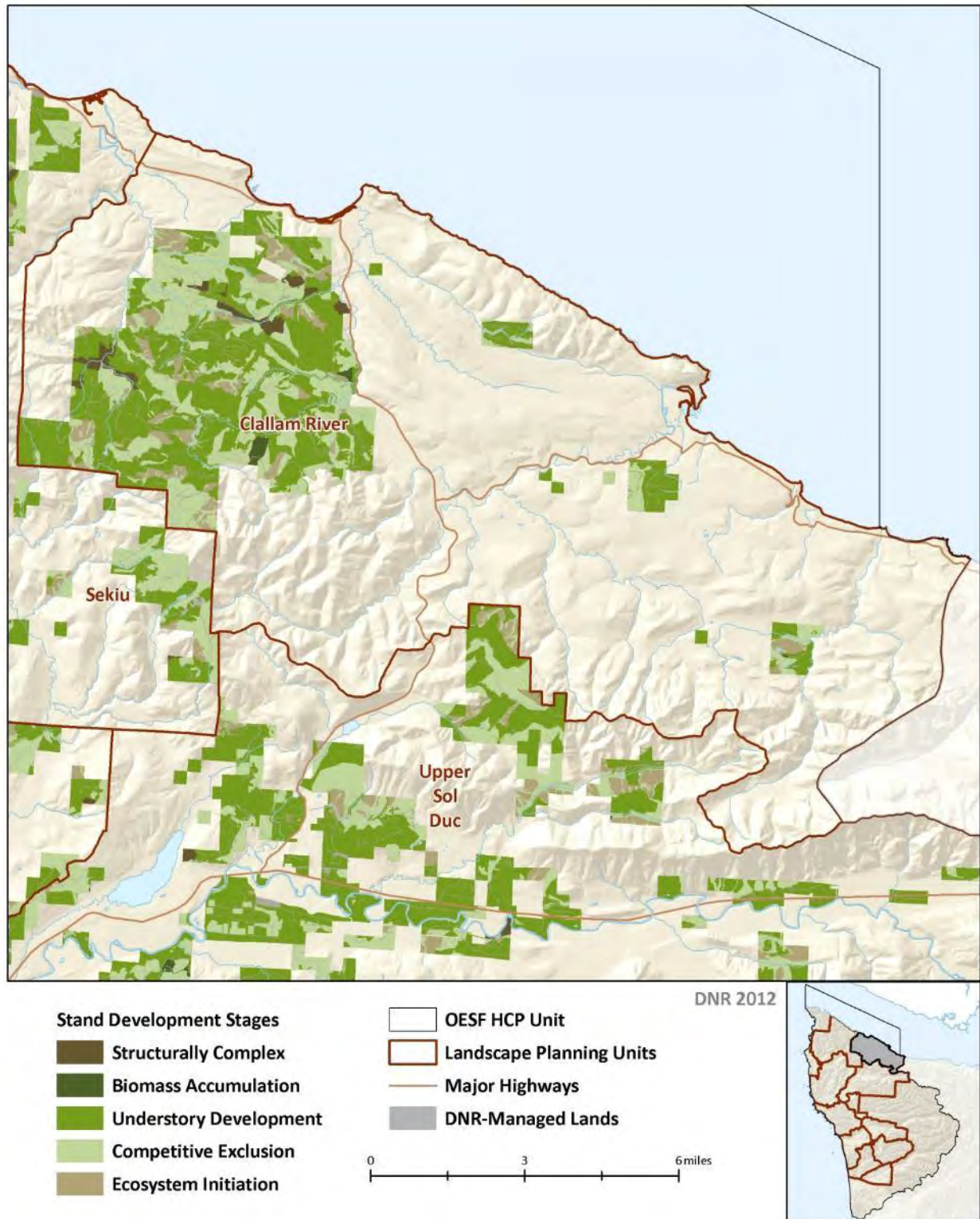
# Stand Development Stages

Map M-56. Stand Development Stages, Clallam Landscape, Current Conditions

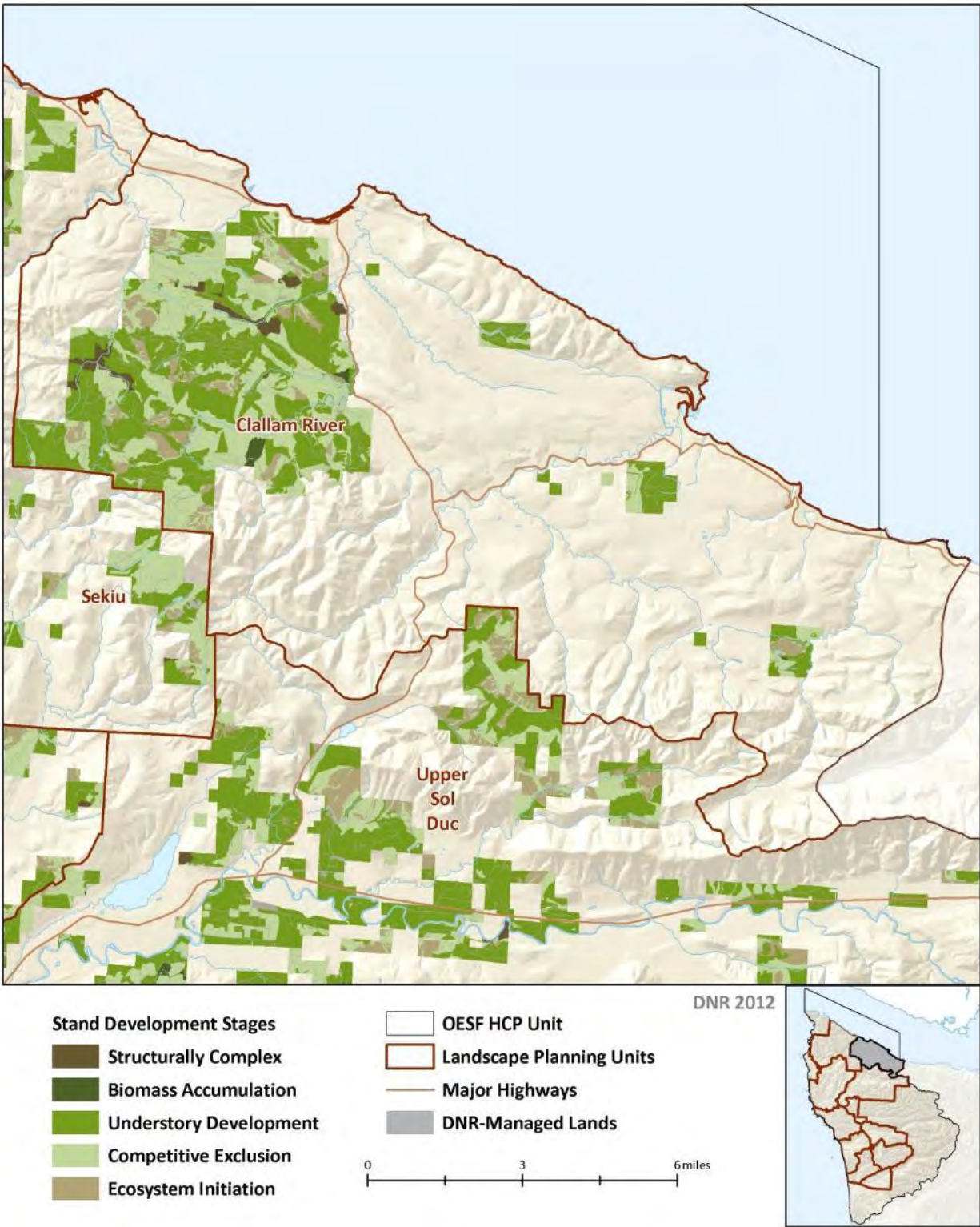




Map M-57. Stand Development Stages, Clallam Landscape, No Action Alternative, Decade 1

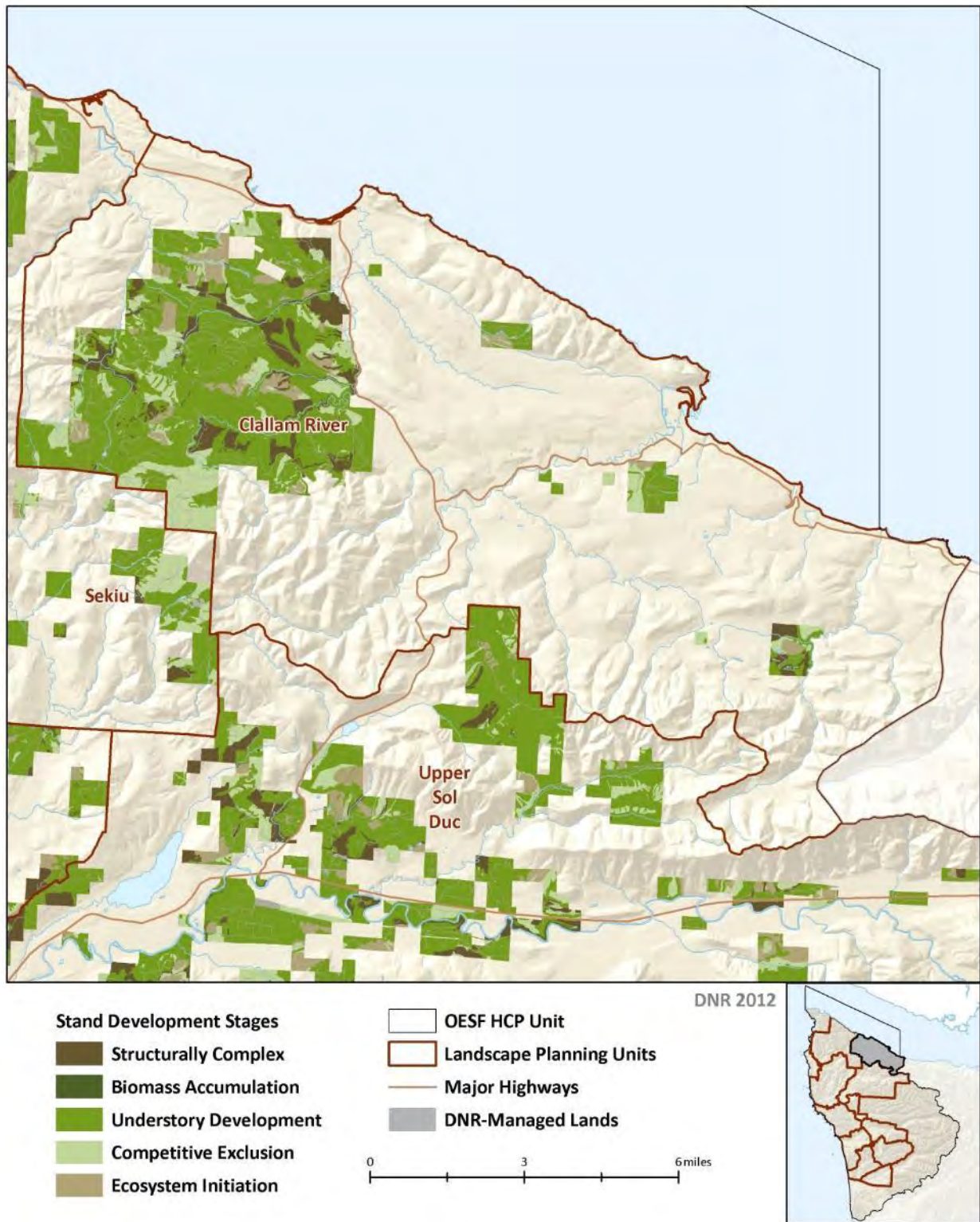


Map M-58. Stand Development Stages, Clallam Landscape, Landscape Alternative, Decade 1

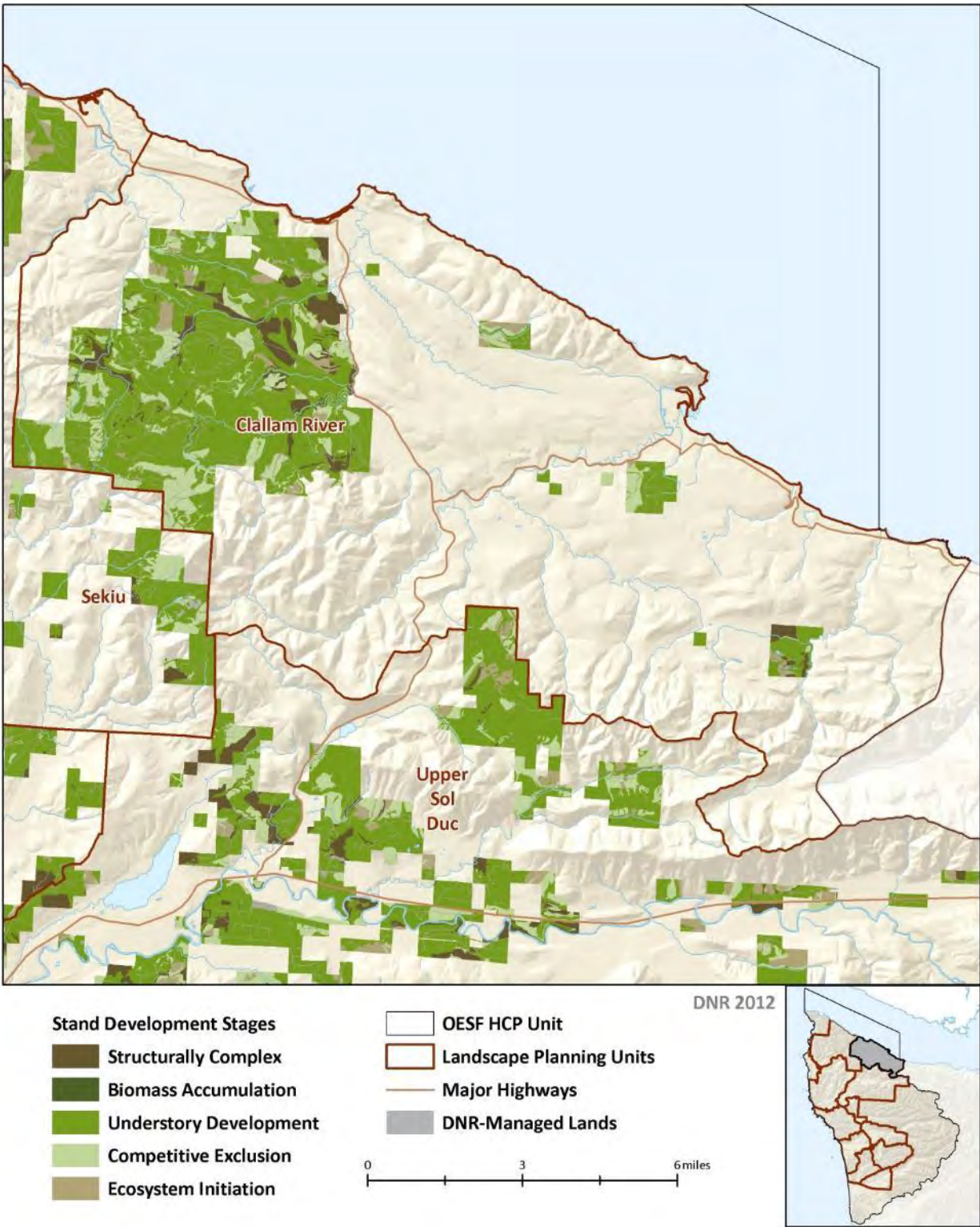




Map M-59. Stand Development Stages, Clallam Landscape, No Action Alternative, Decade 6

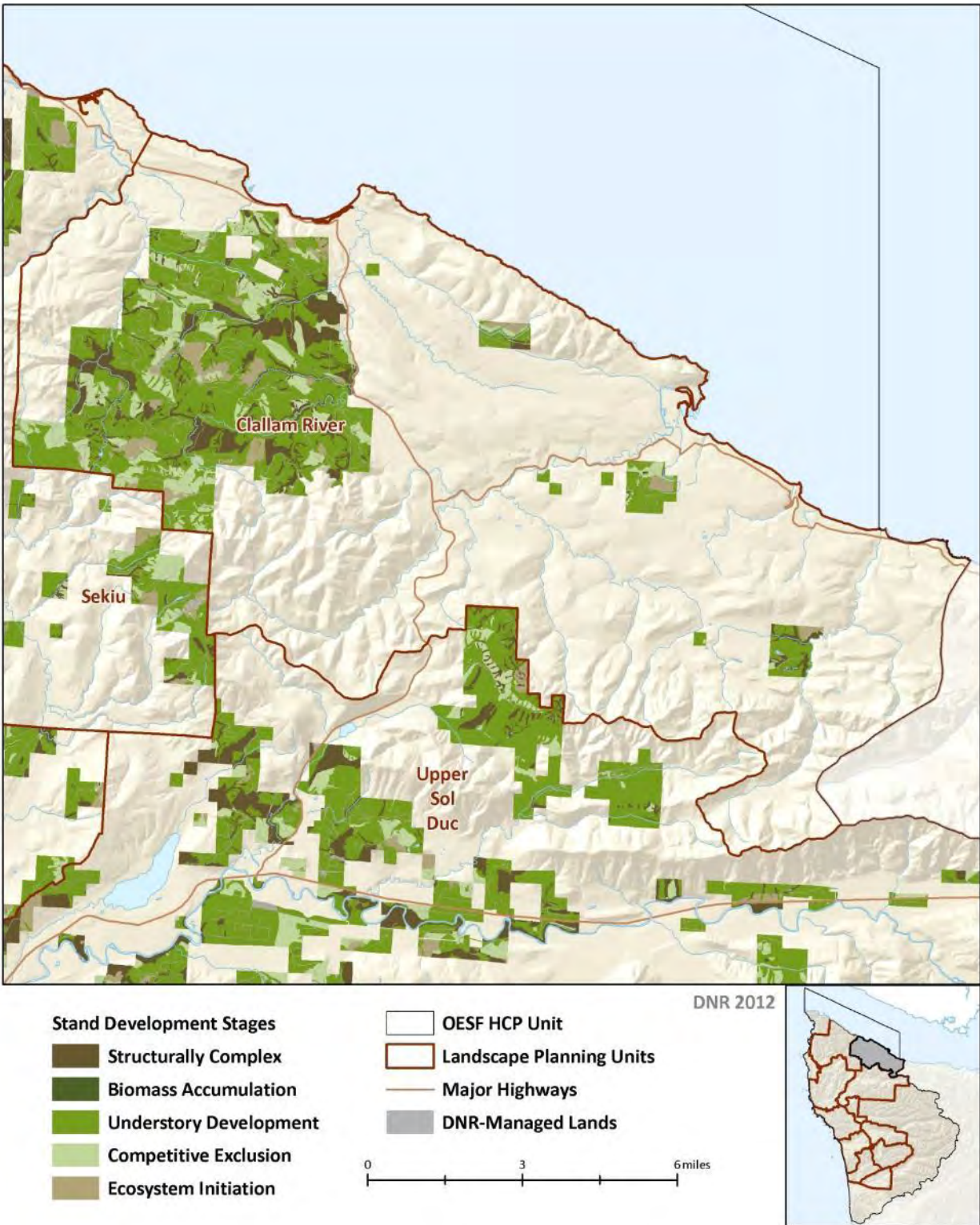


Map M-60. Stand Development Stages, Clallam Landscape, Landscape Alternative, Decade 6

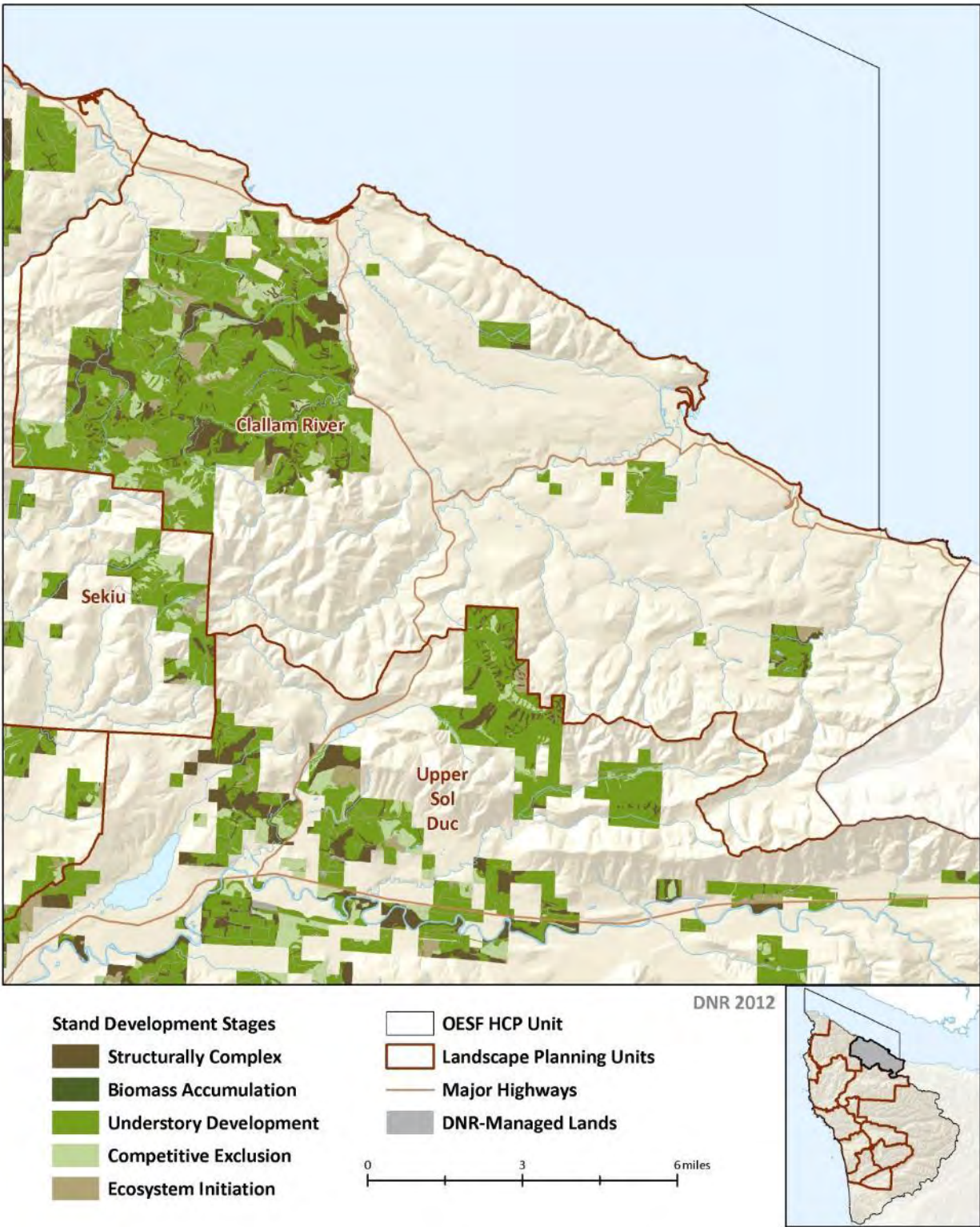




Map M-61. Stand Development Stages, Clallam Landscape, No Action Alternative, Decade 9

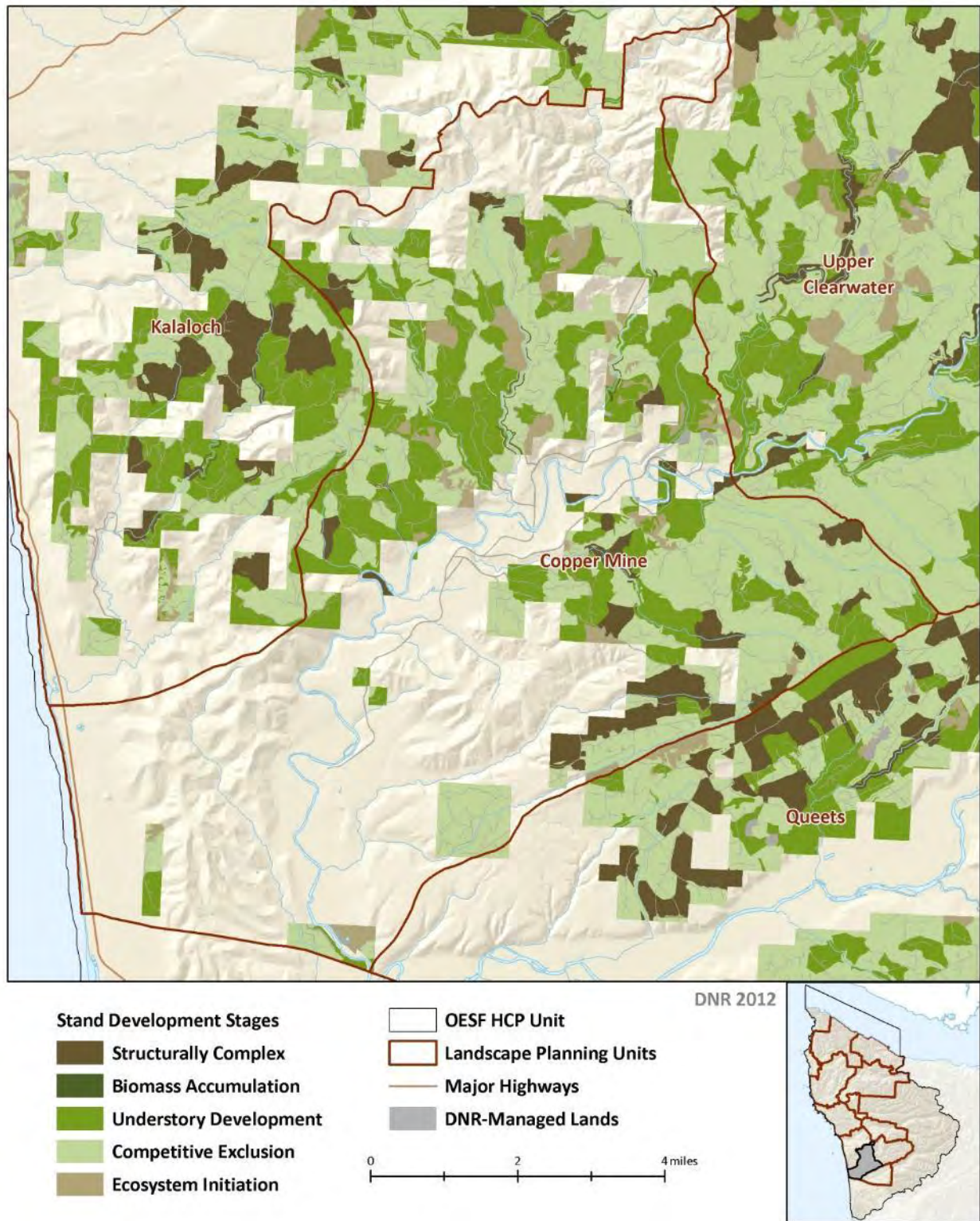


Map M-62. Stand Development Stages, Clallam Landscape, Landscape Alternative, Decade 9



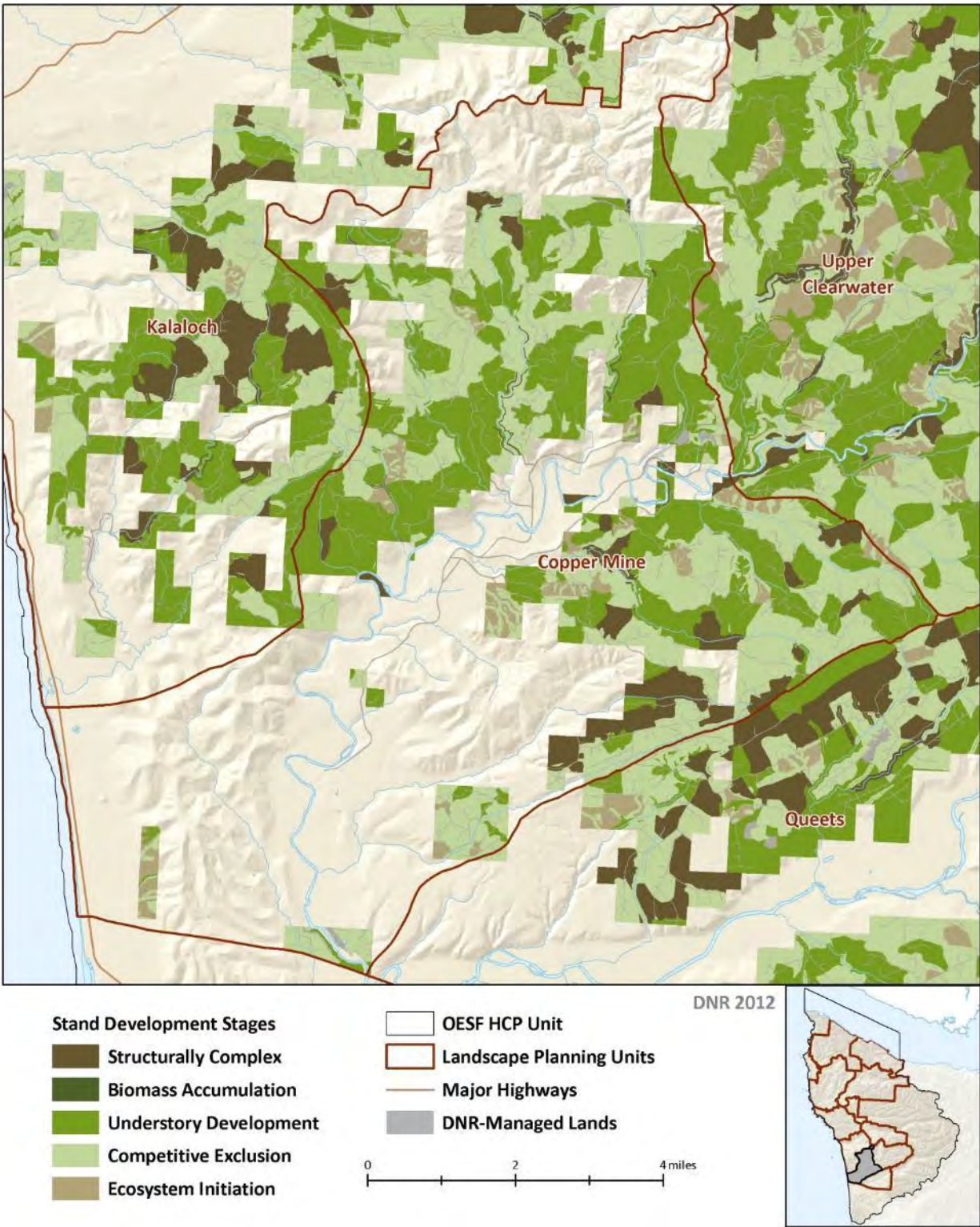


Map M-63. Stand Development Stages, Coppermine Landscape, Current Conditions



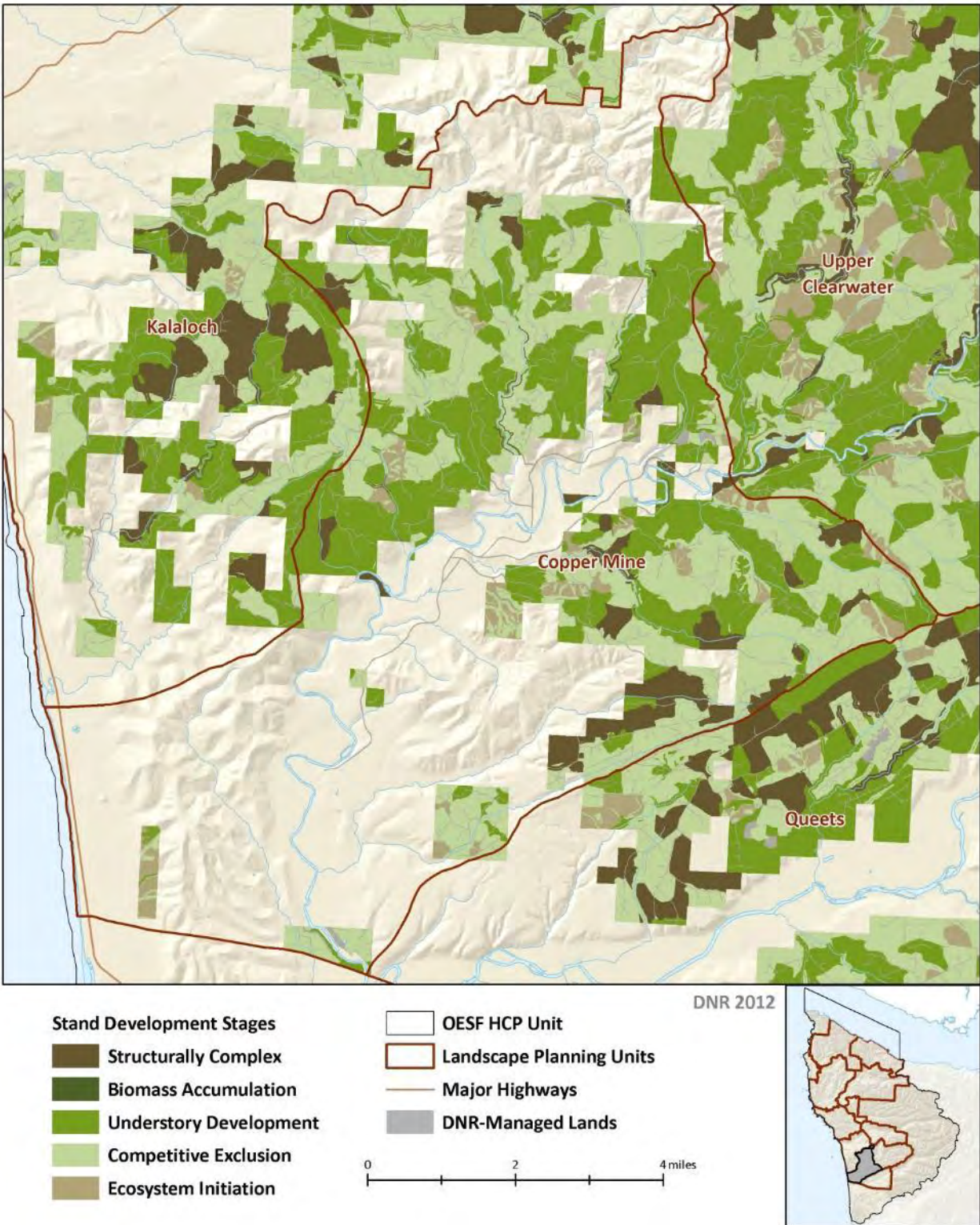


Map M-64. Stand Development Stages, Coppermine Landscape, No Action Alternative, Decade 1



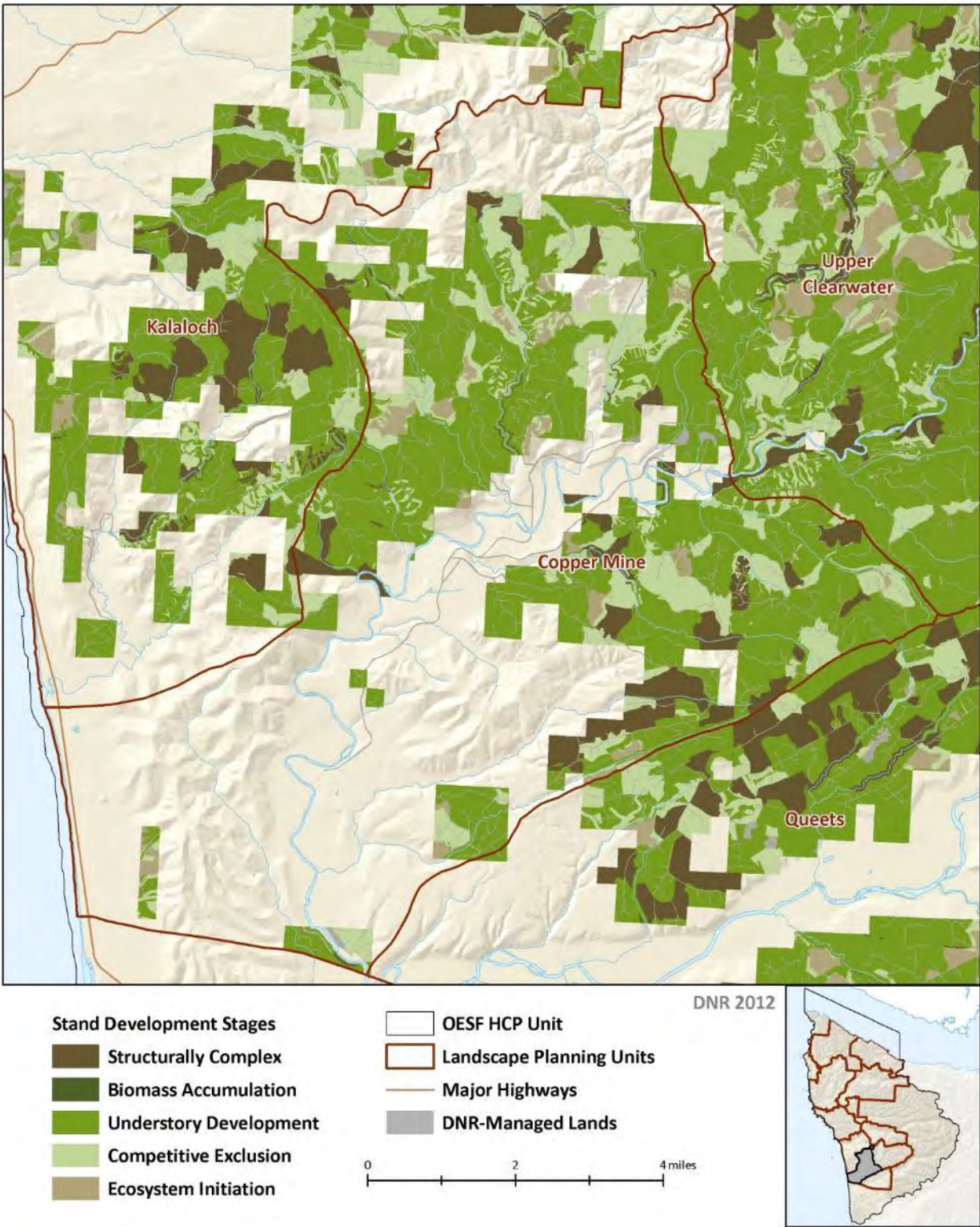


Map M-65. Stand Development Stages, Coppermine Landscape, Landscape Alternative, Decade 1



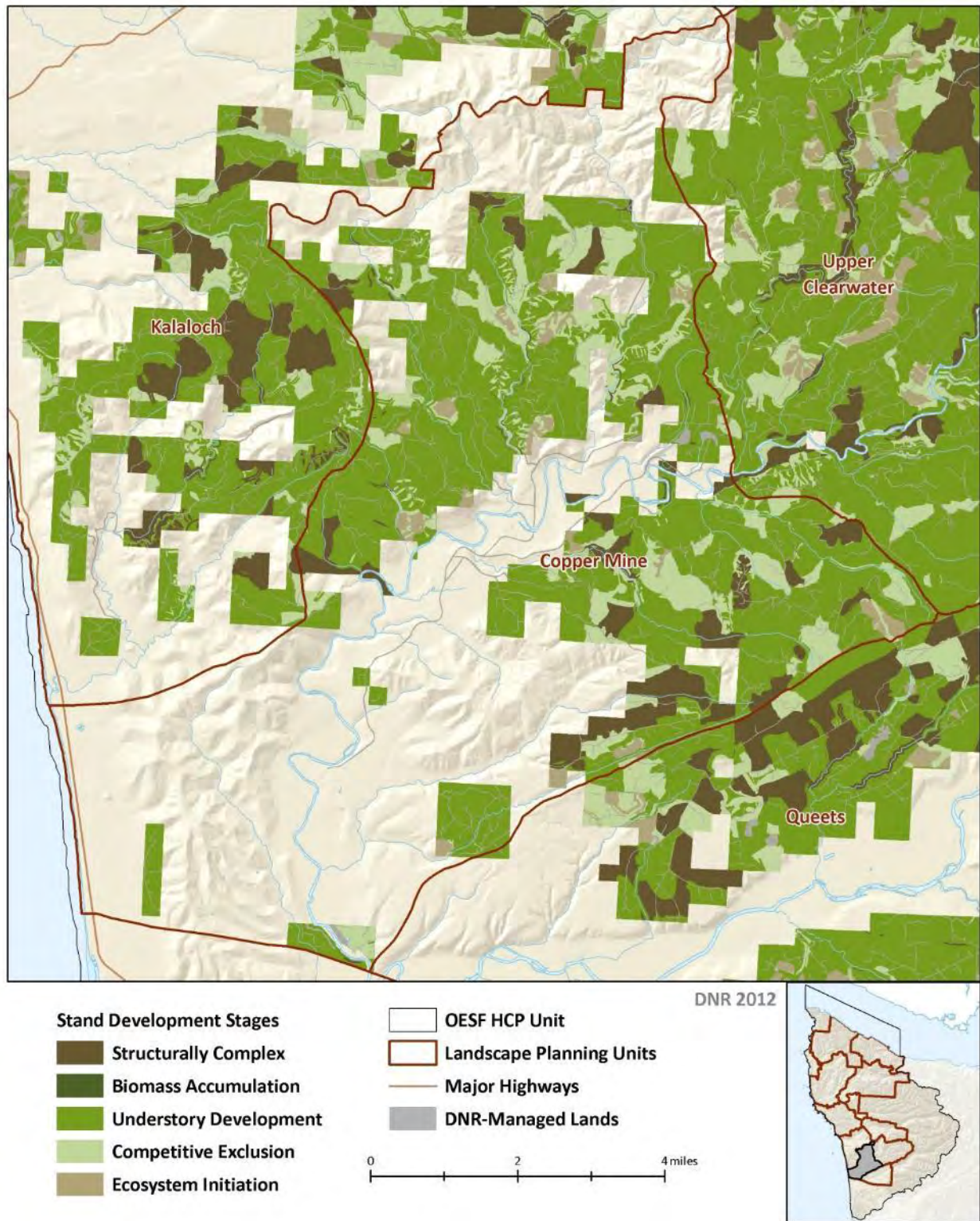


Map M-66. Stand Development Stages, Coppermine Landscape, No Action Alternative, Decade 6



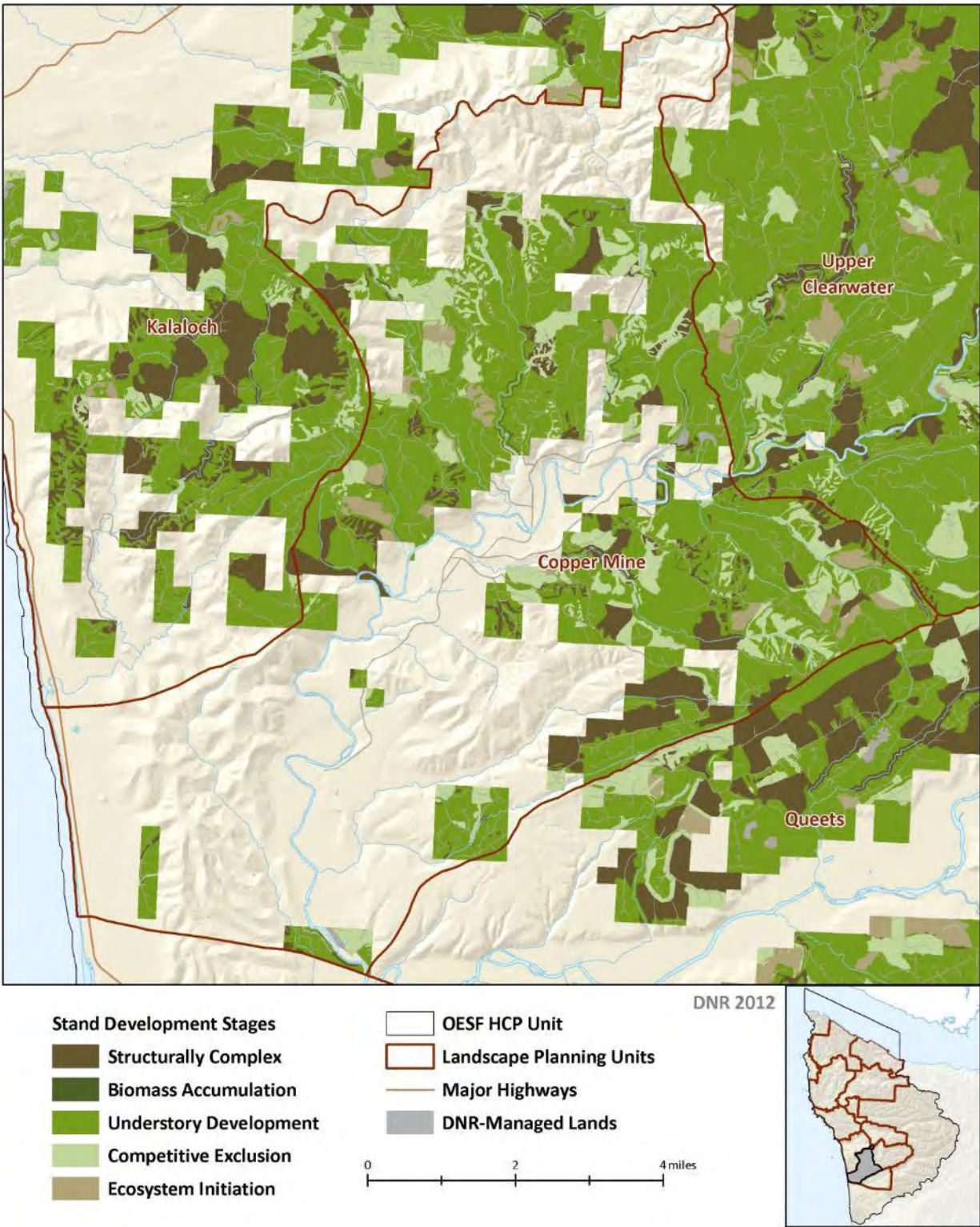


Map M-67. Stand Development Stages, Coppermine Landscape, Landscape Alternative, Decade 6



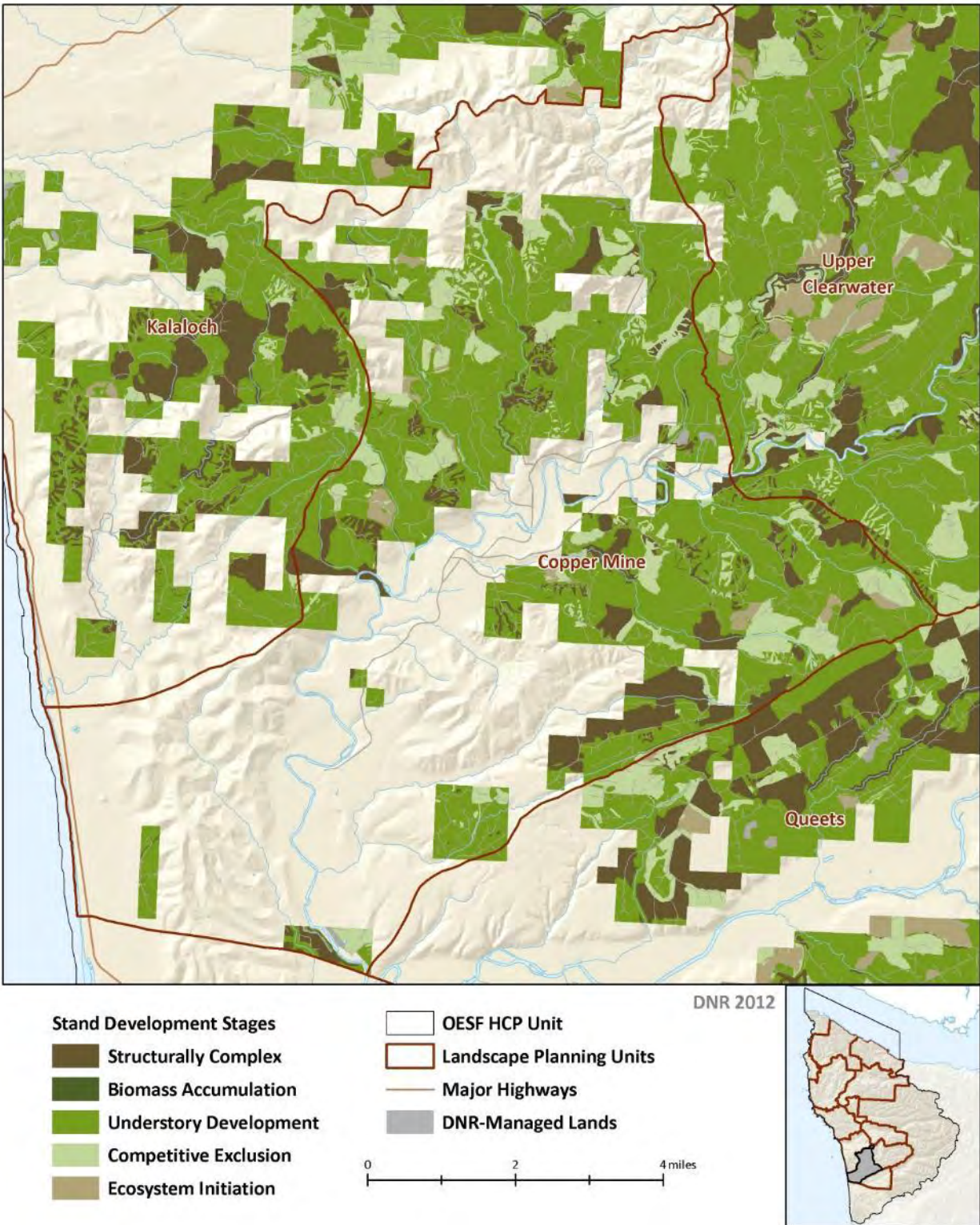


Map M-68. Stand Development Stages, Coppermine Landscape, No Action Alternative, Decade 9



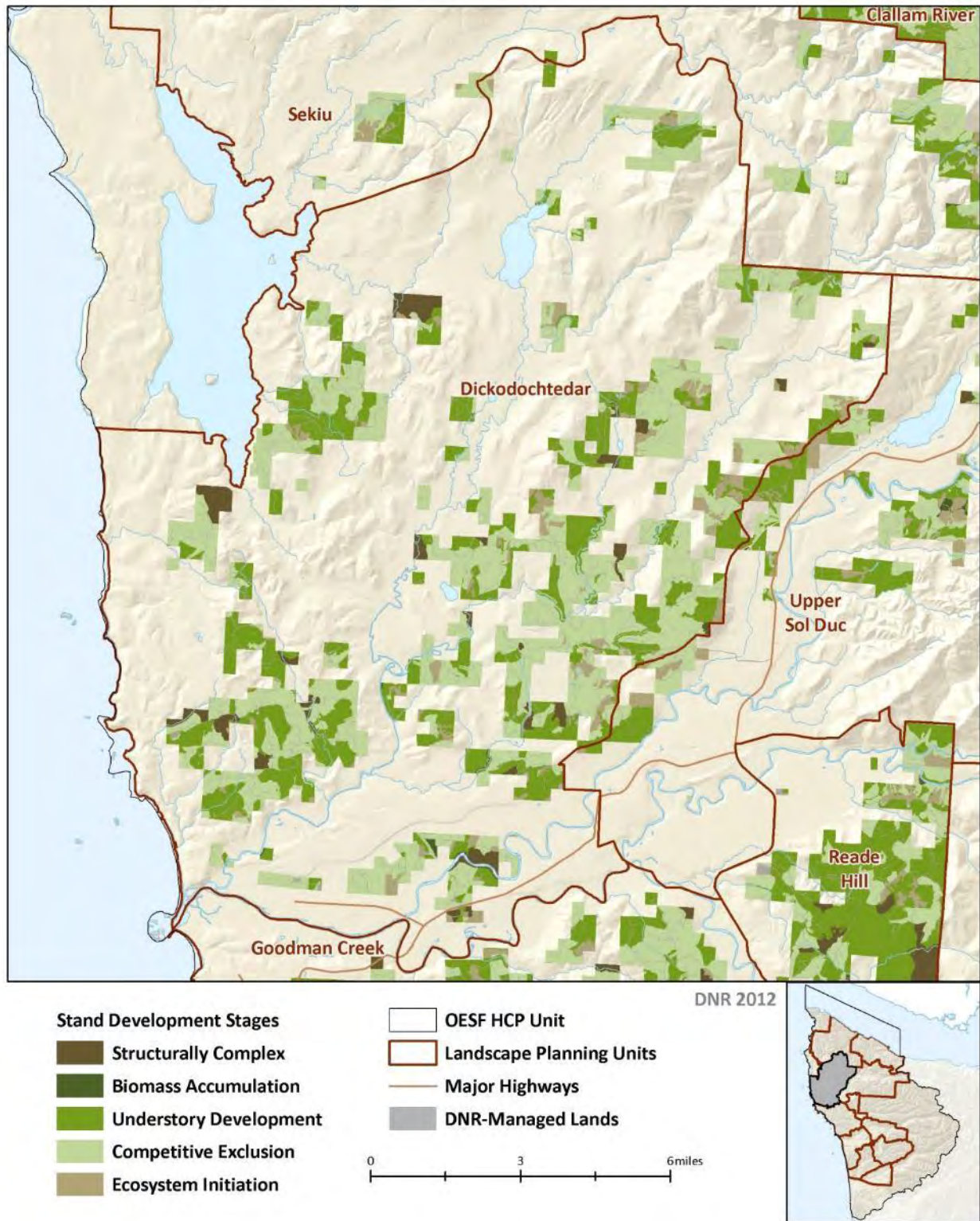


Map M-69. Stand Development Stages, Coppermine Landscape, Landscape Alternative, Decade 9



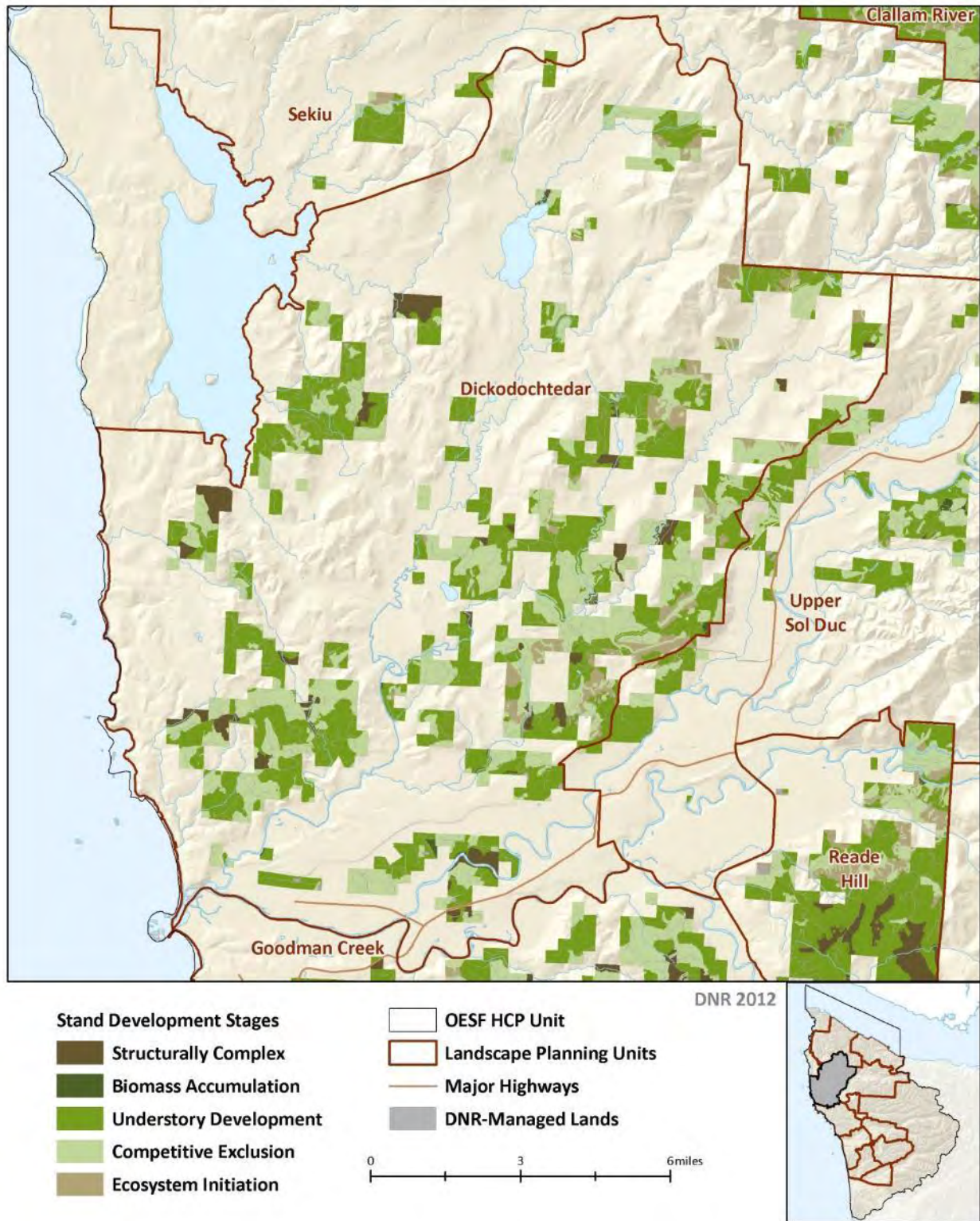


Map M-70. Stand Development Stages, Dickodochtedar Landscape, Current Conditions



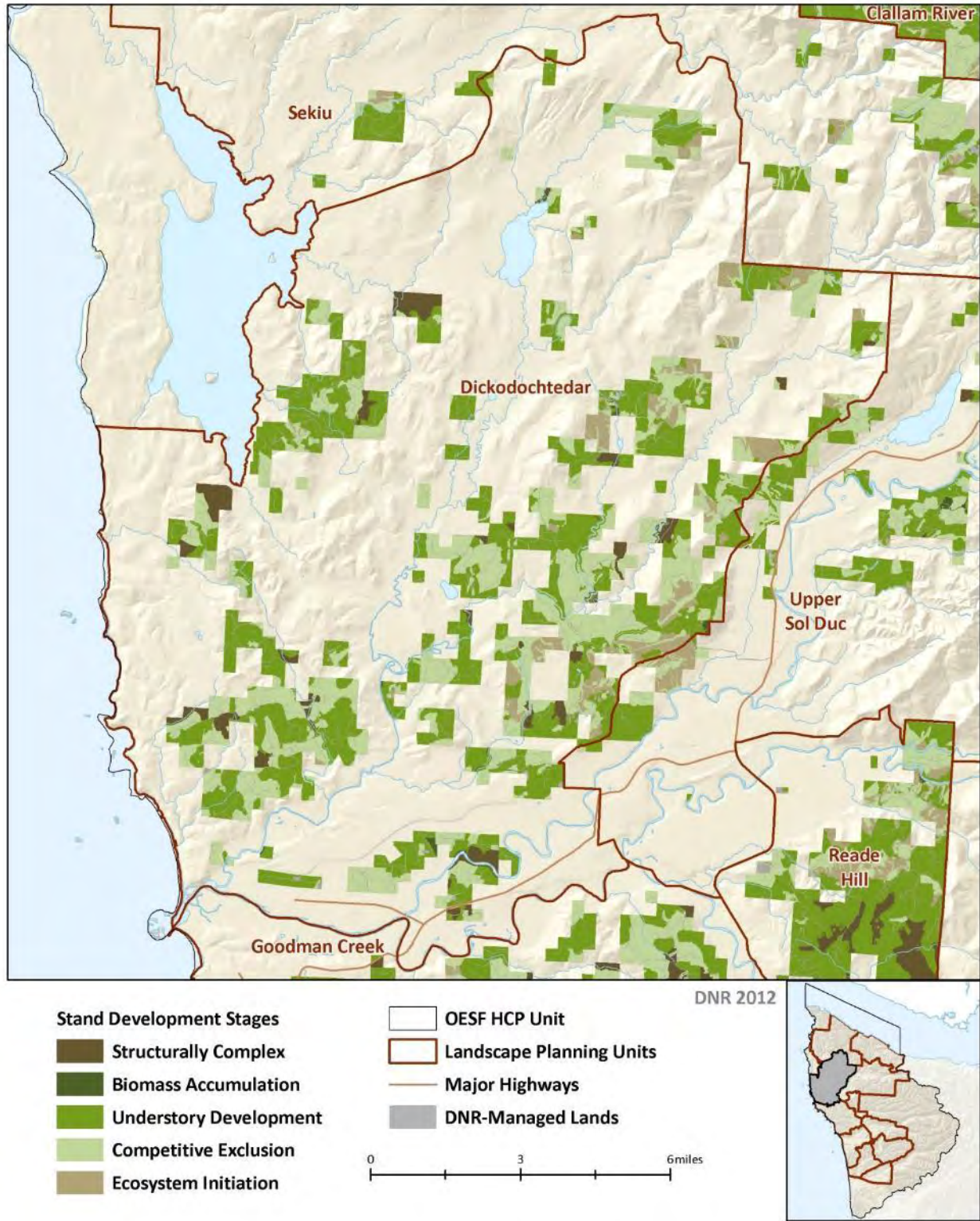


Map M-71. Stand Development Stages, Dickodochtedar Landscape, No Action Alternative, Decade 1



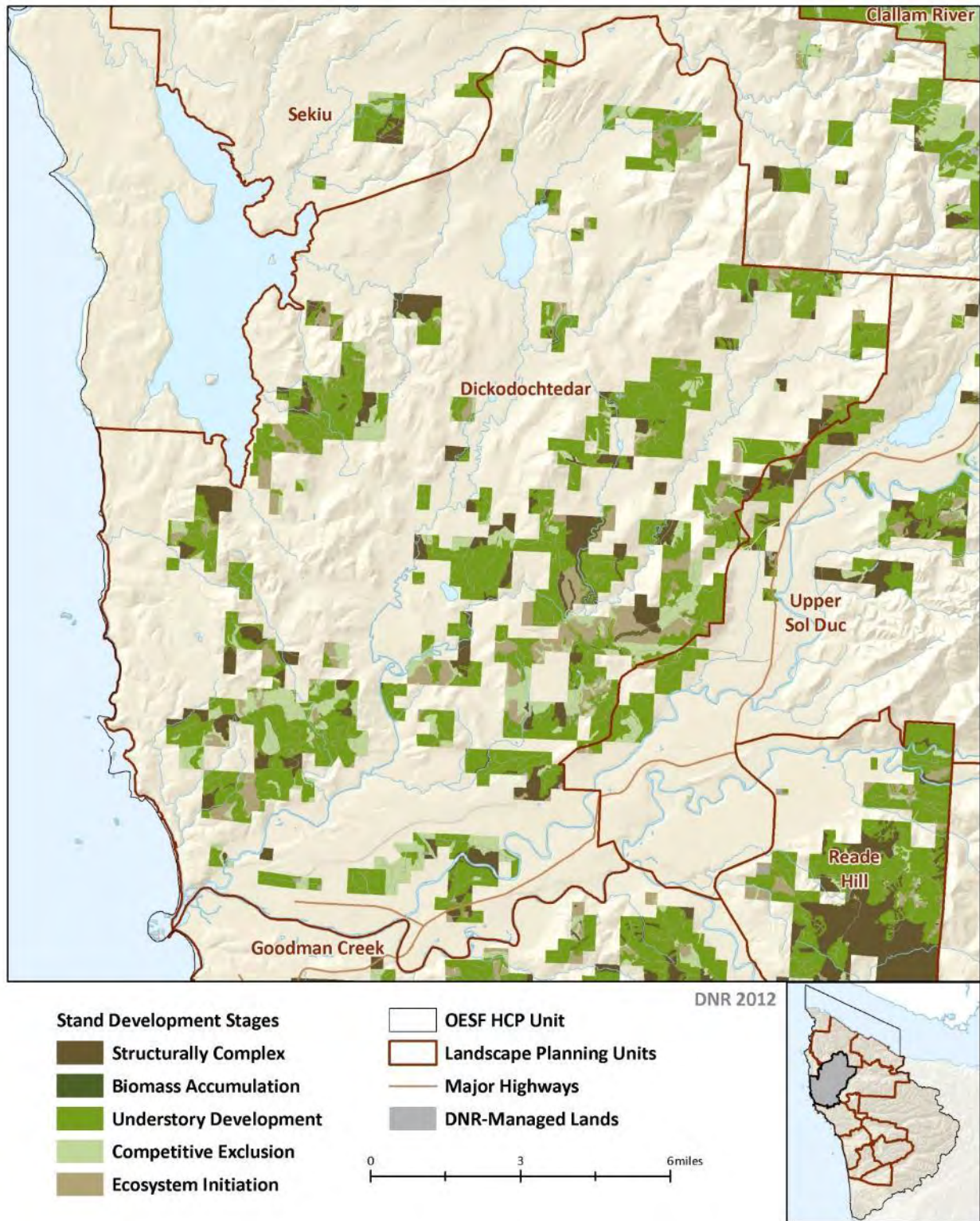


Map M-72. Stand Development Stages, Dickodochtedar Landscape, Landscape Alternative, Decade 1



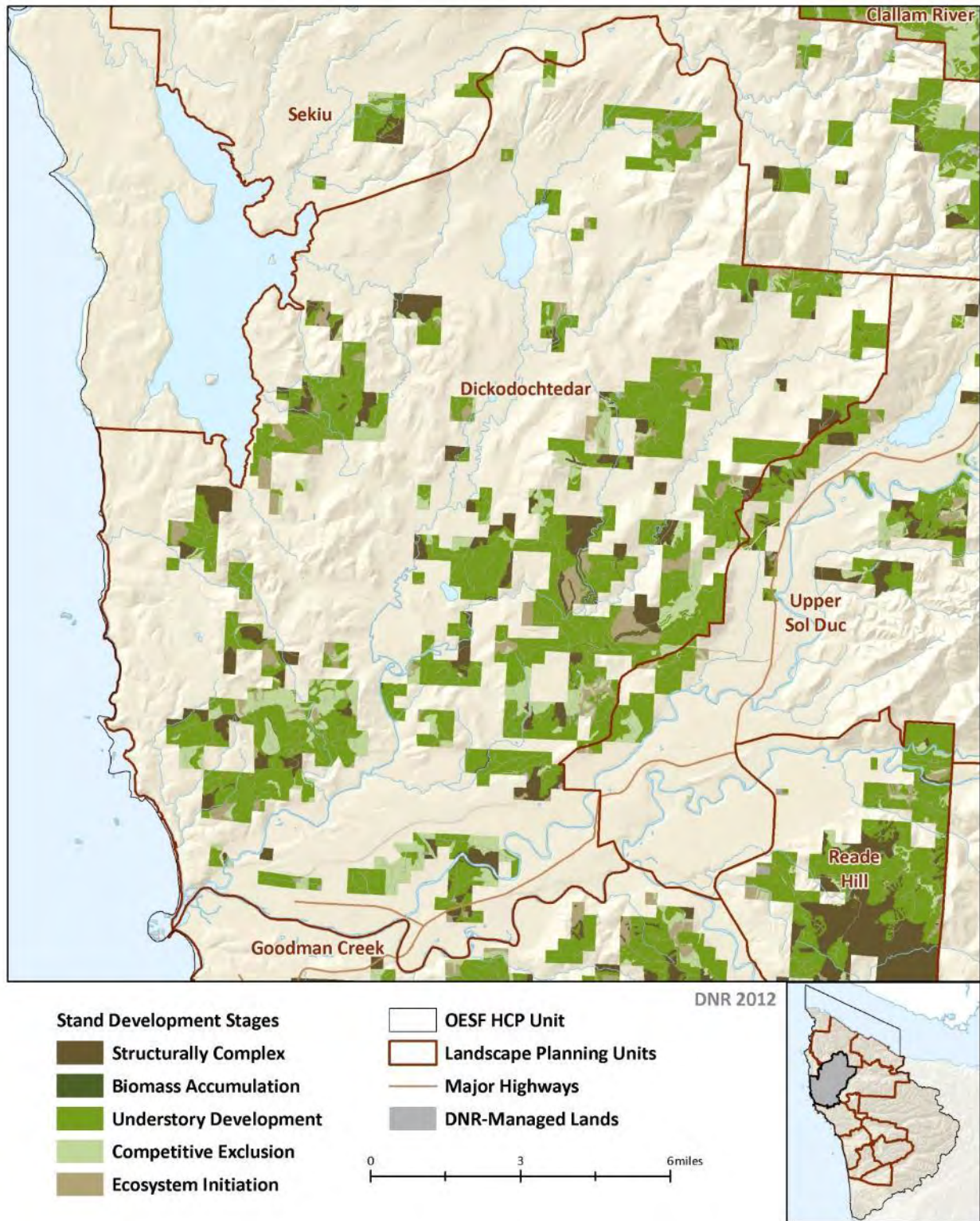


Map M-73. Stand Development Stages, Dickodochtedar Landscape, No Action Alternative, Decade 6



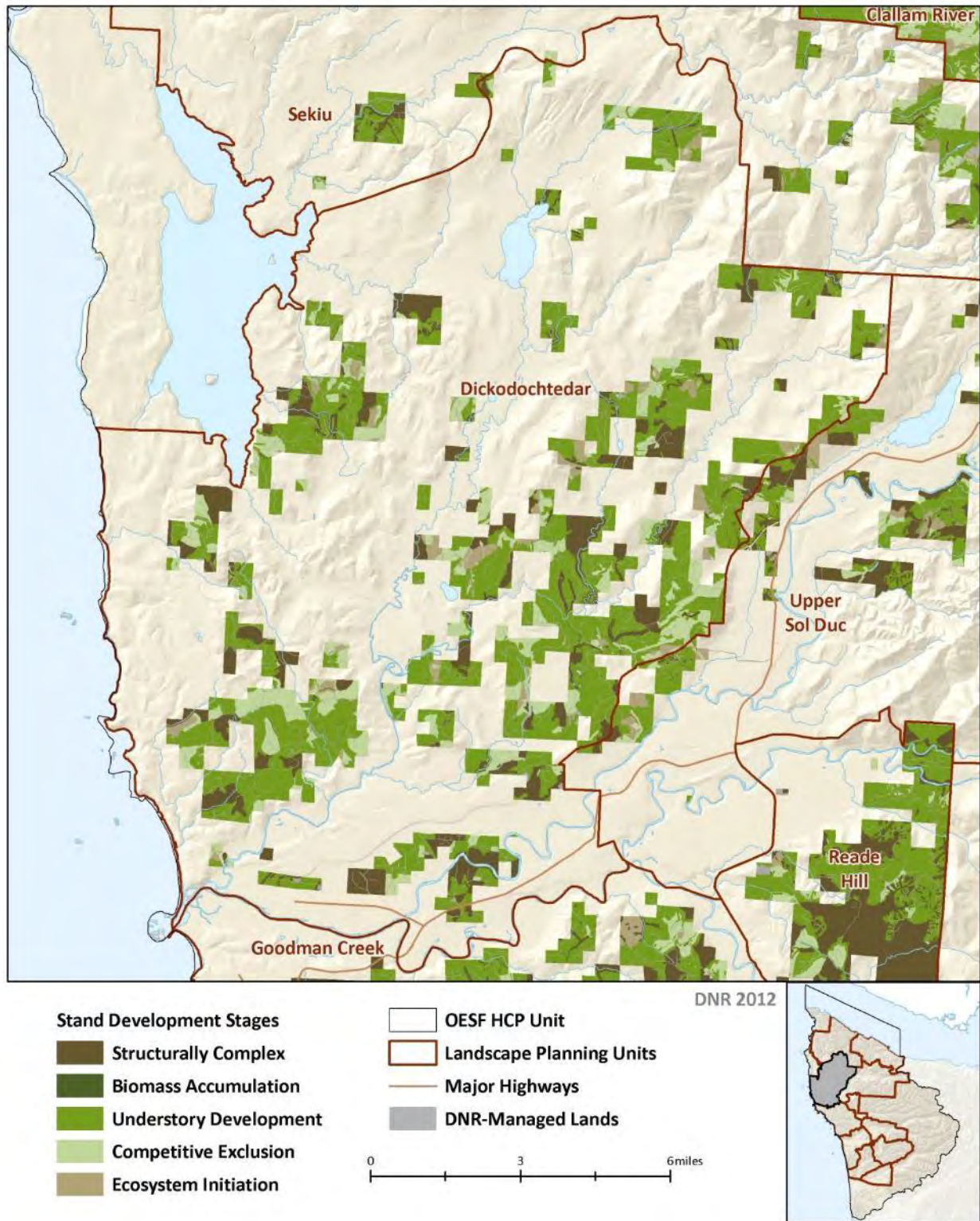


Map M-74. Stand Development Stages, Dickodochtedar Landscape, Landscape Alternative, Decade 6



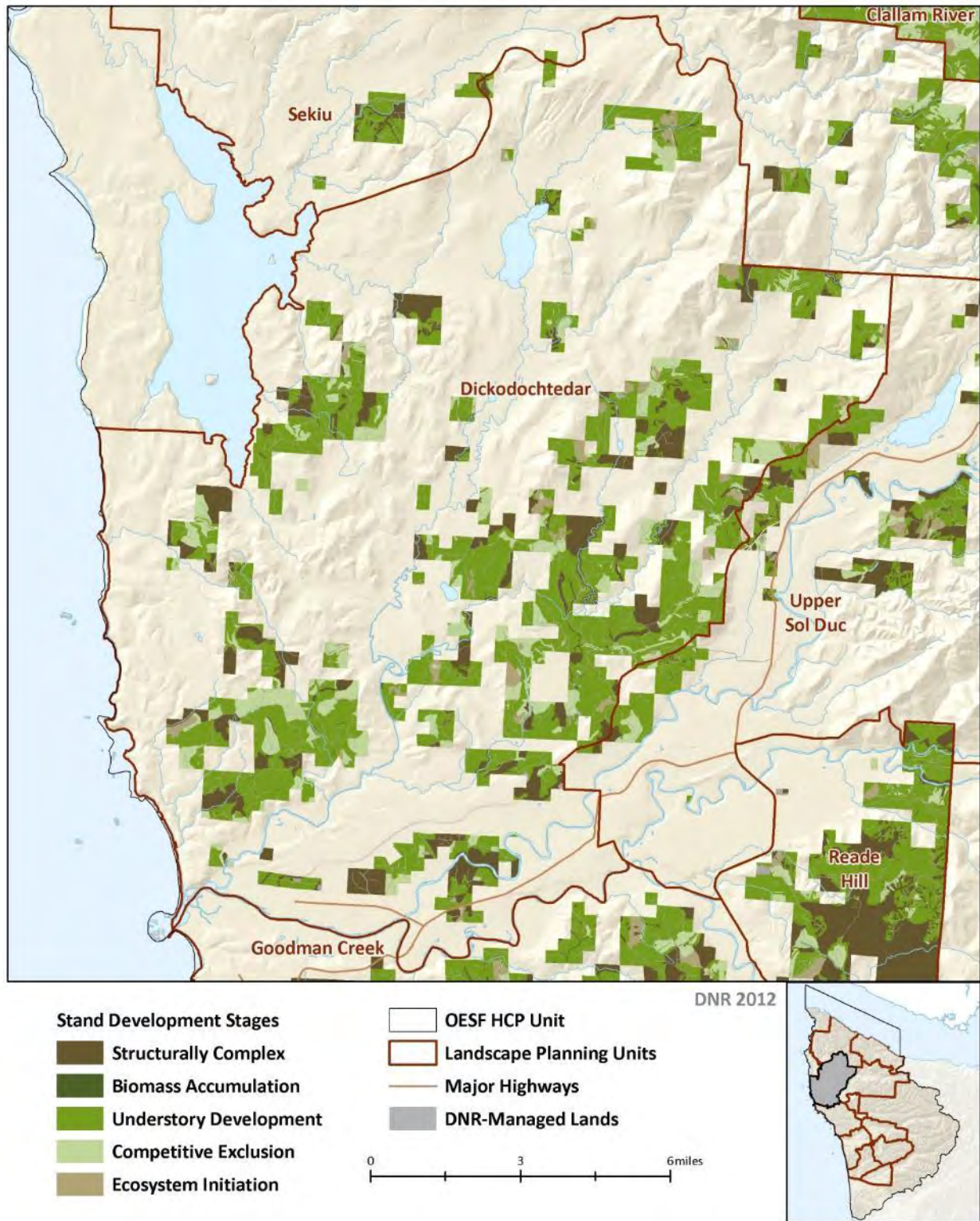


Map M-75. Stand Development Stages, Dickodochtedar Landscape, No Action Alternative, Decade 9



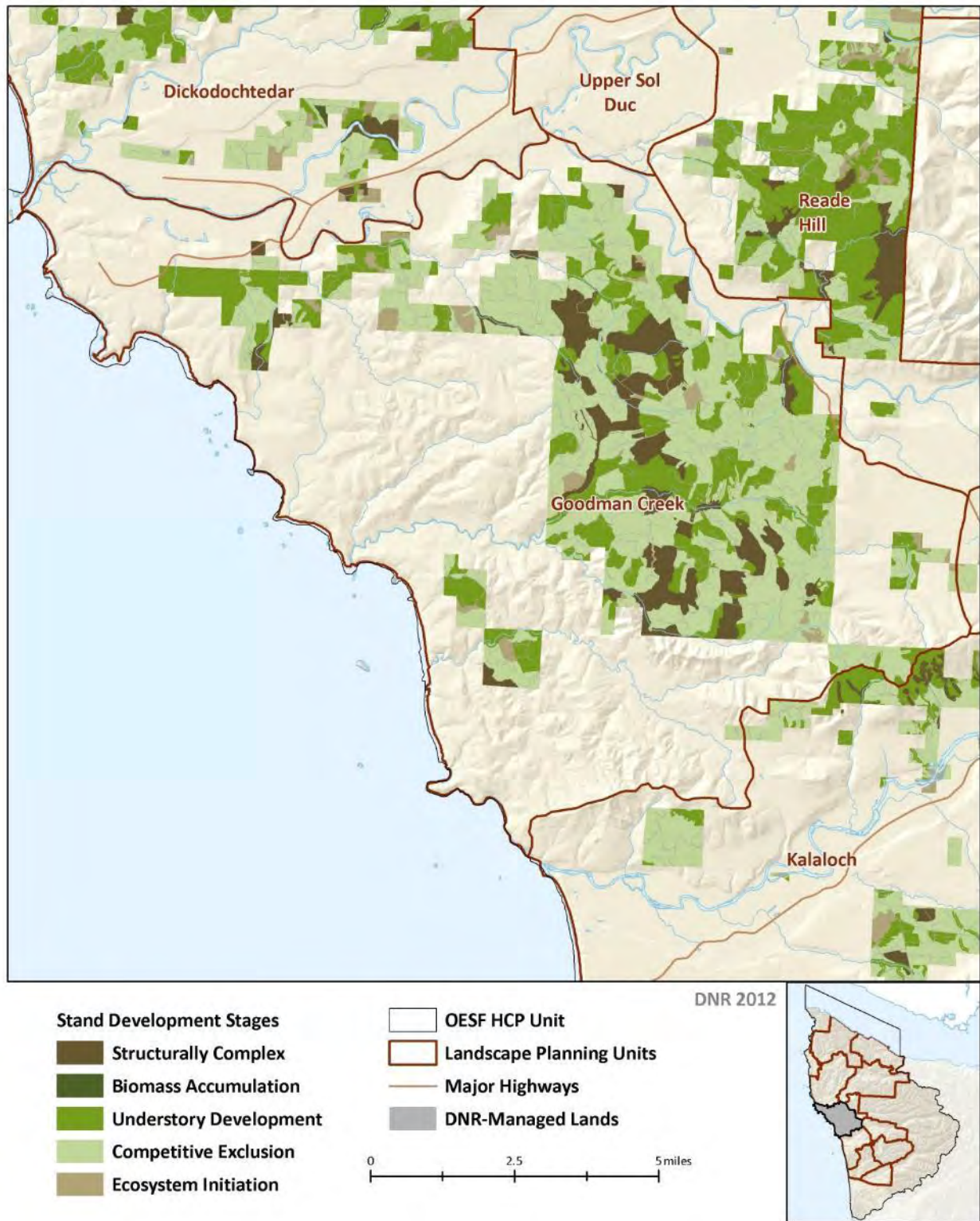


Map M-76. Stand Development Stages, Dickodochtedar Landscape, Landscape Alternative, Decade 9

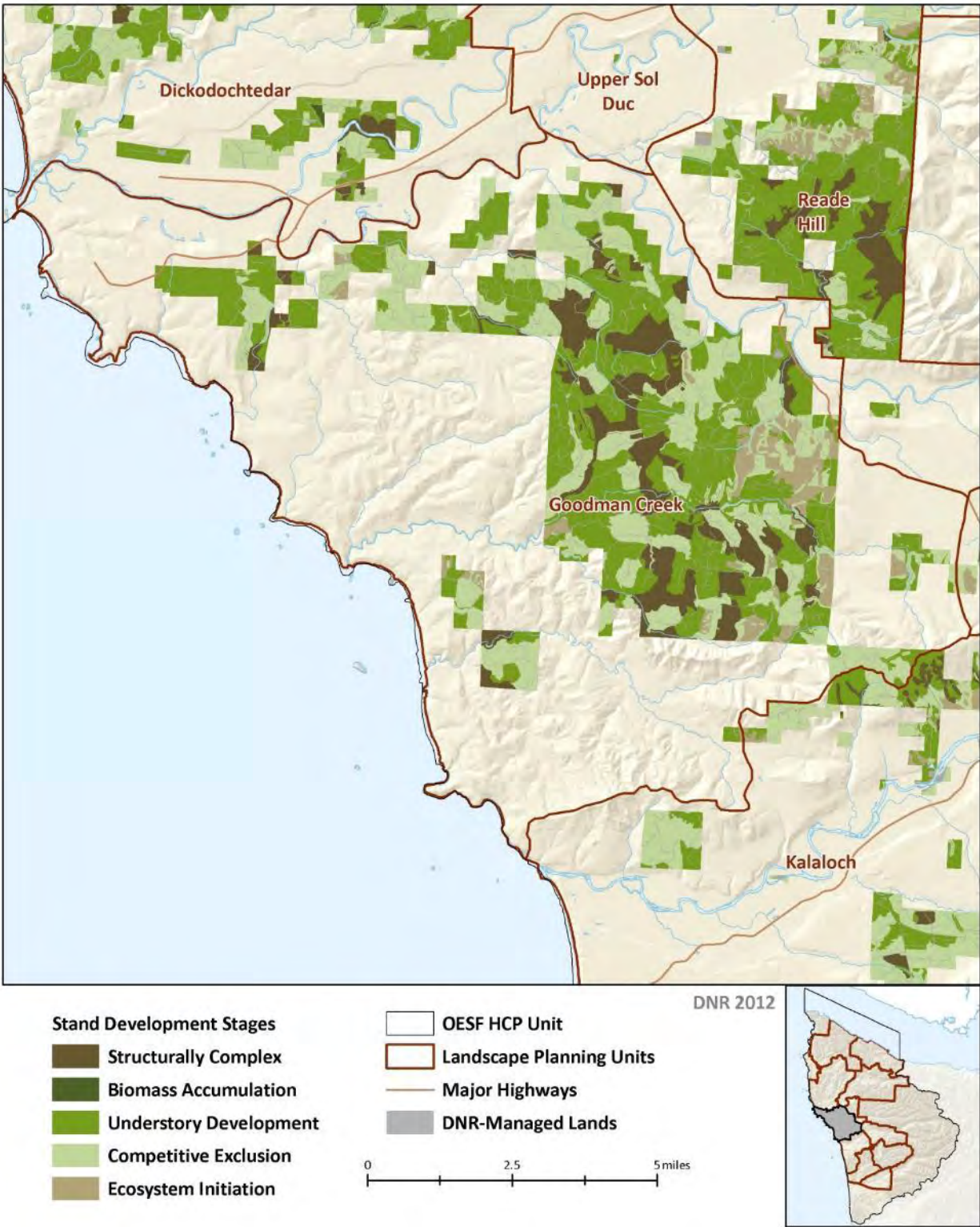




Map M-77. Stand Development Stages, Goodman Landscape, Current Conditions

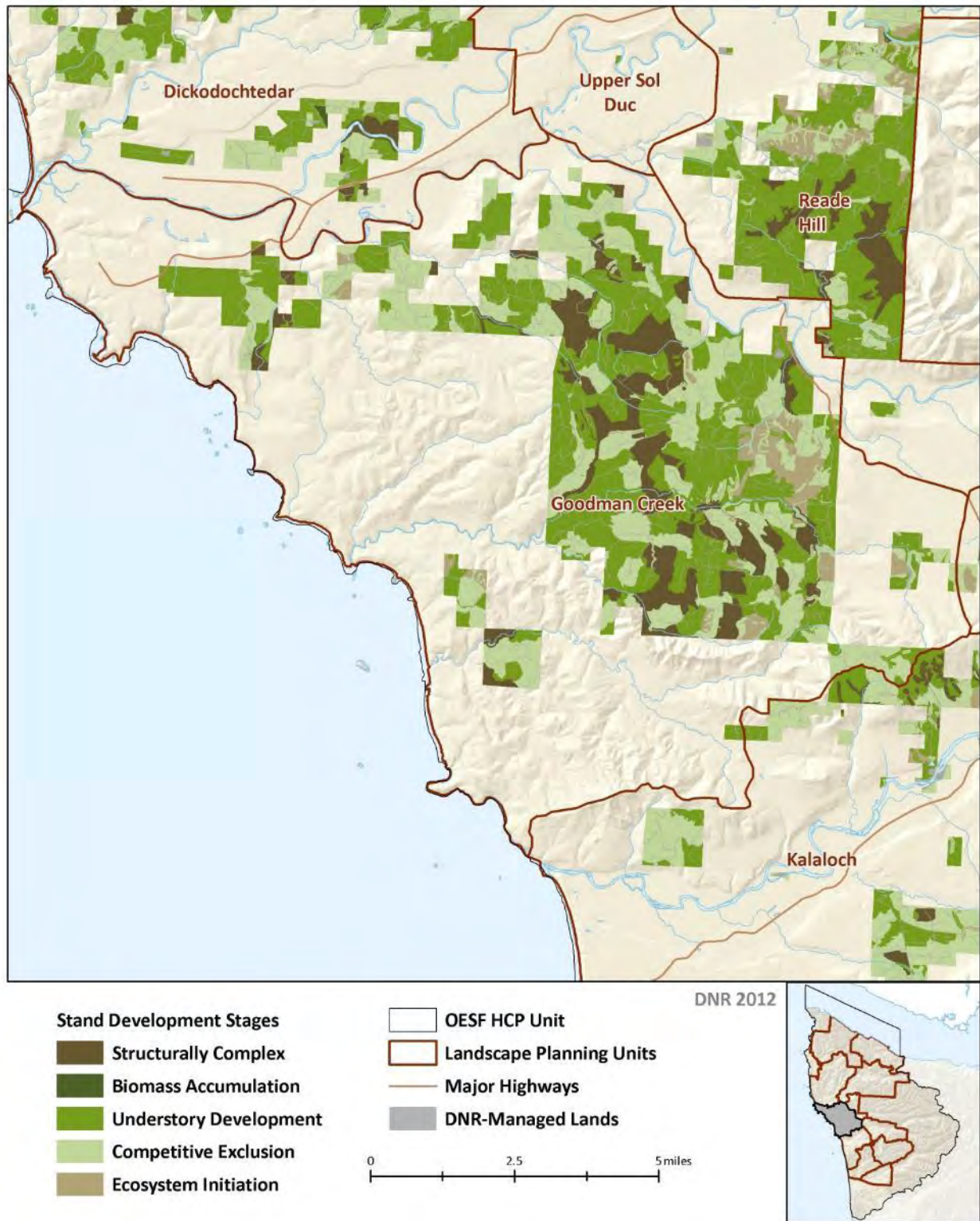


Map M-78. Stand Development Stages, Goodman Landscape, No Action Alternative, Decade 1

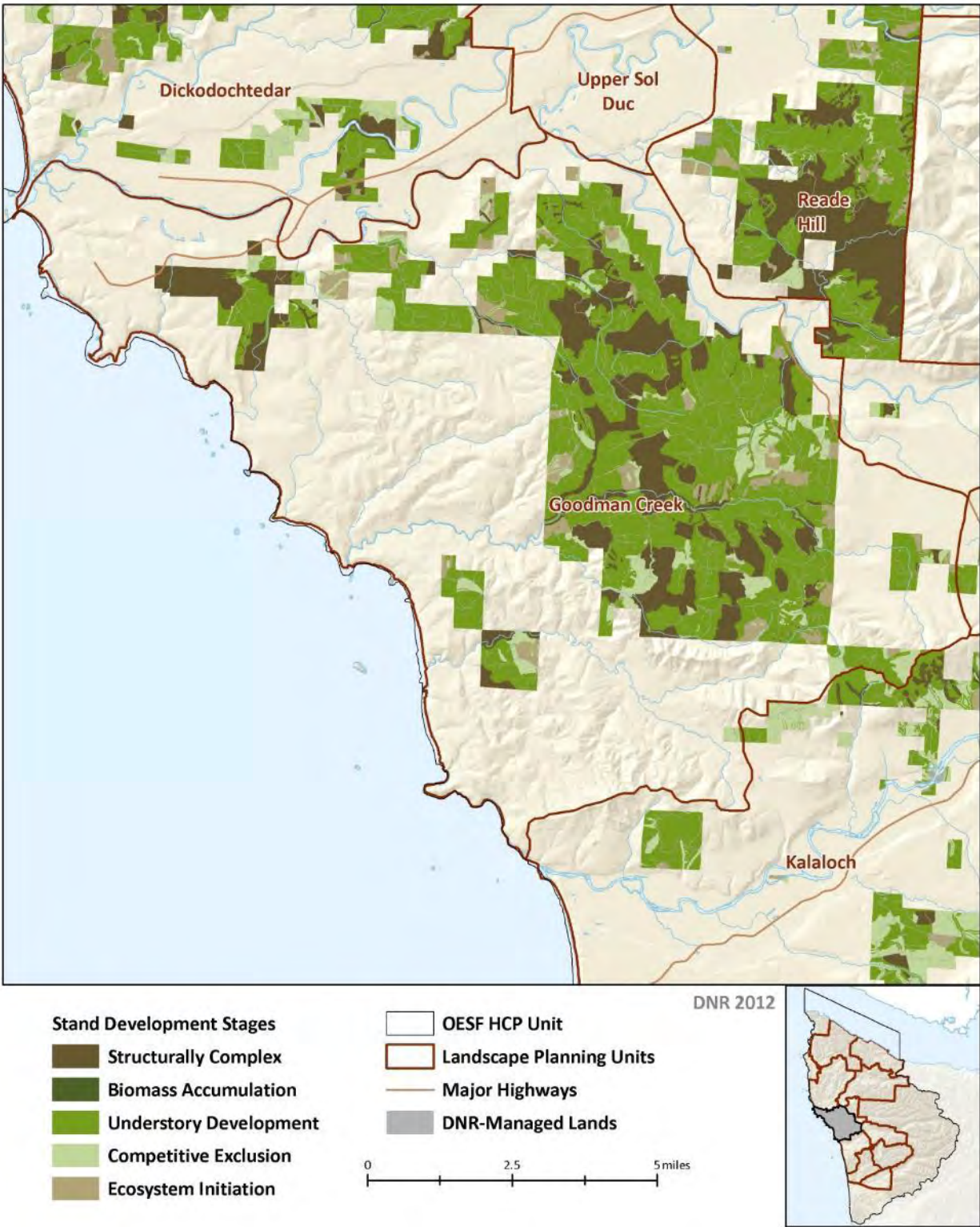




Map M-79. Stand Development Stages, Goodman Landscape, Landscape Alternative, Decade 1

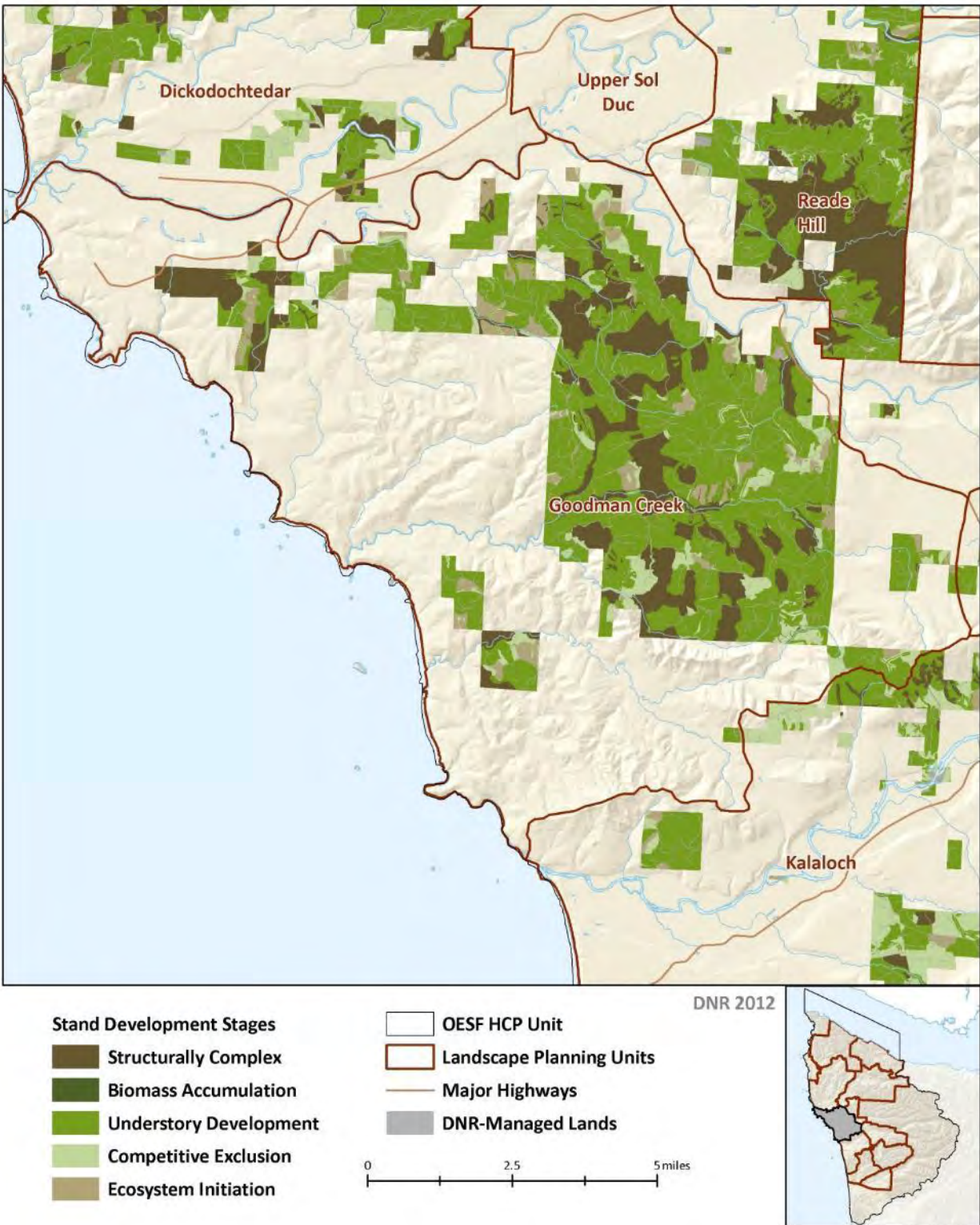


Map M-80. Stand Development Stages, Goodman Landscape, No Action Alternative, Decade 6

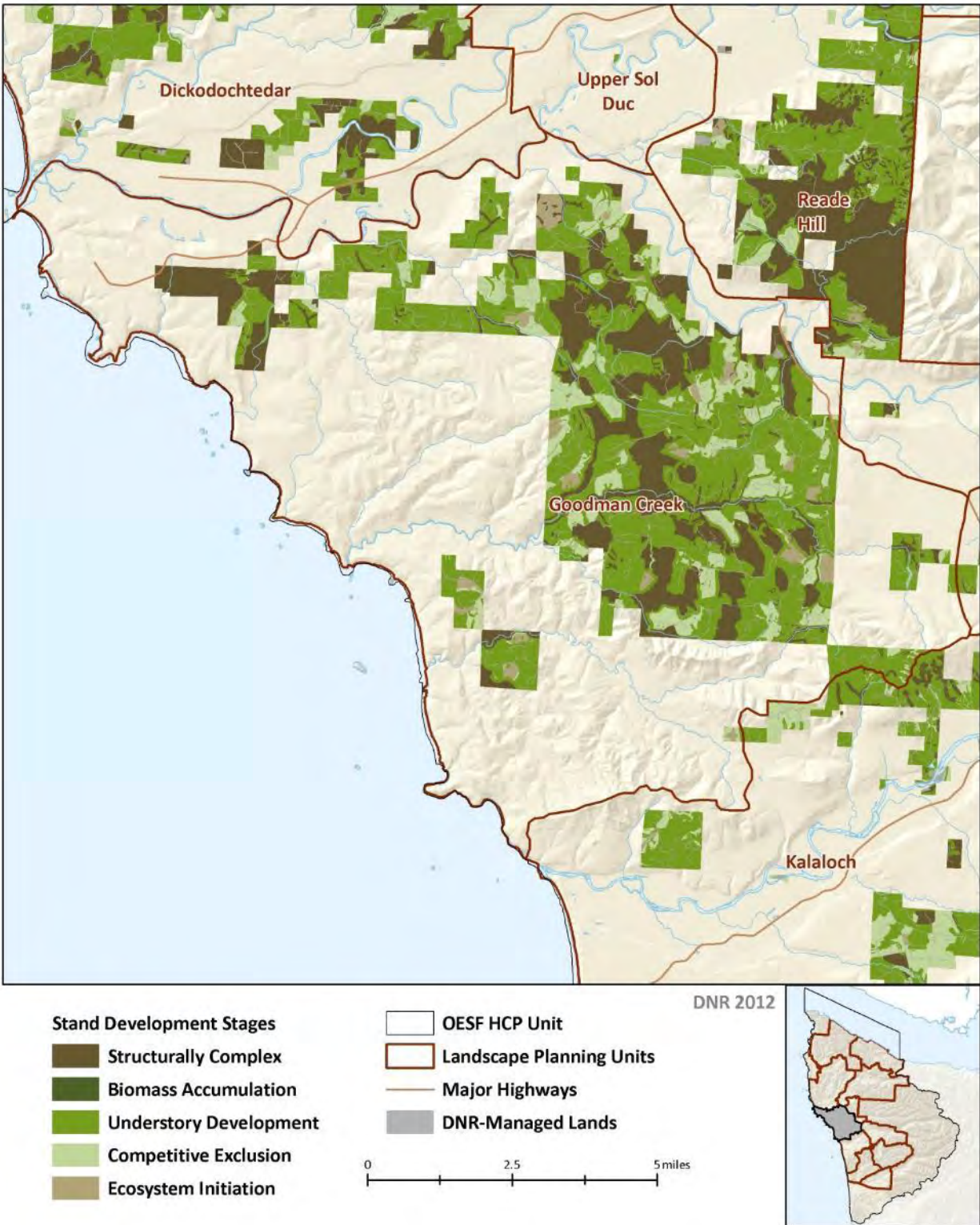




Map M-81. Stand Development Stages, Goodman Landscape, Landscape Alternative, Decade 6

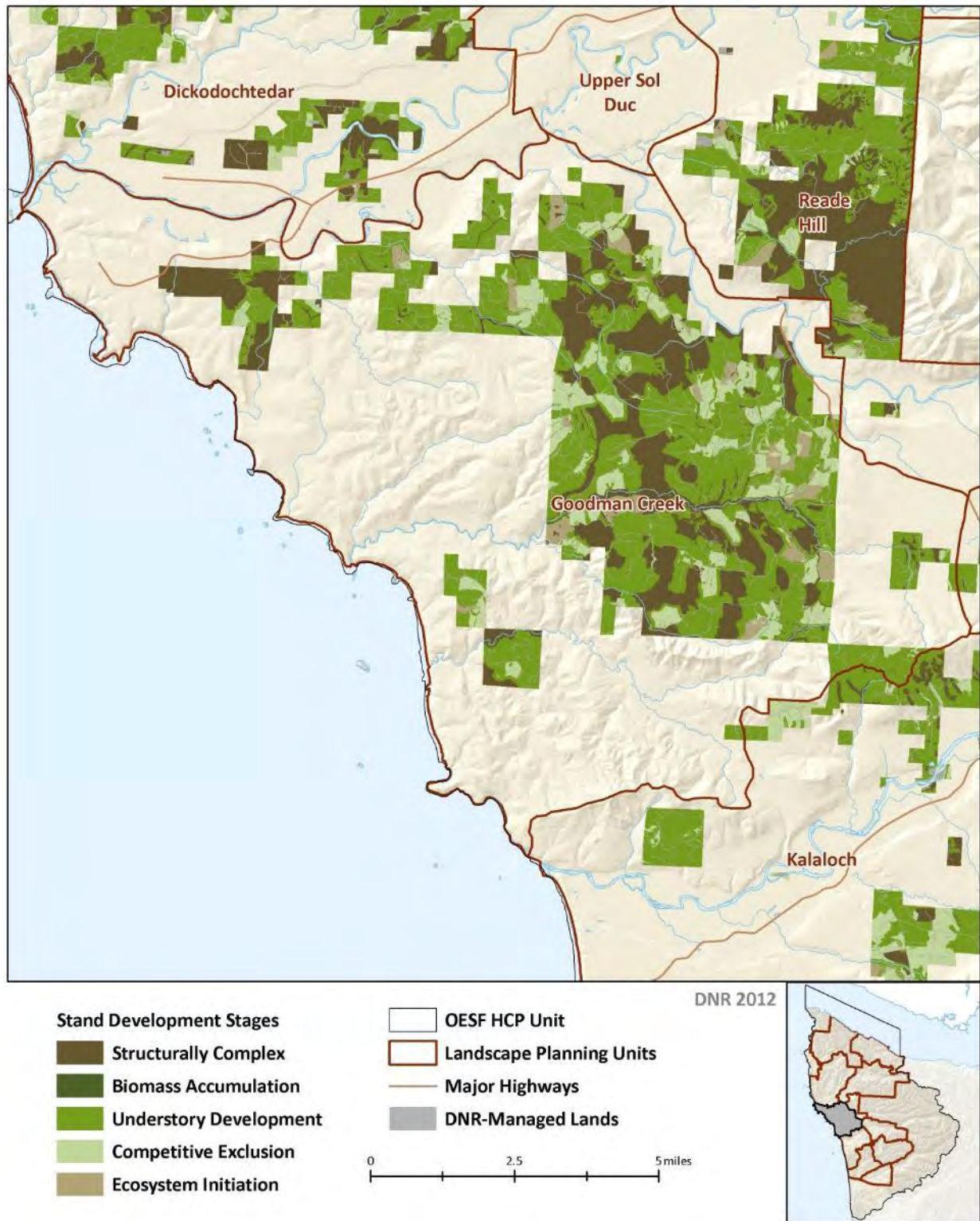


Map M-82. Stand Development Stages, Goodman Landscape, No Action Alternative, Decade 9

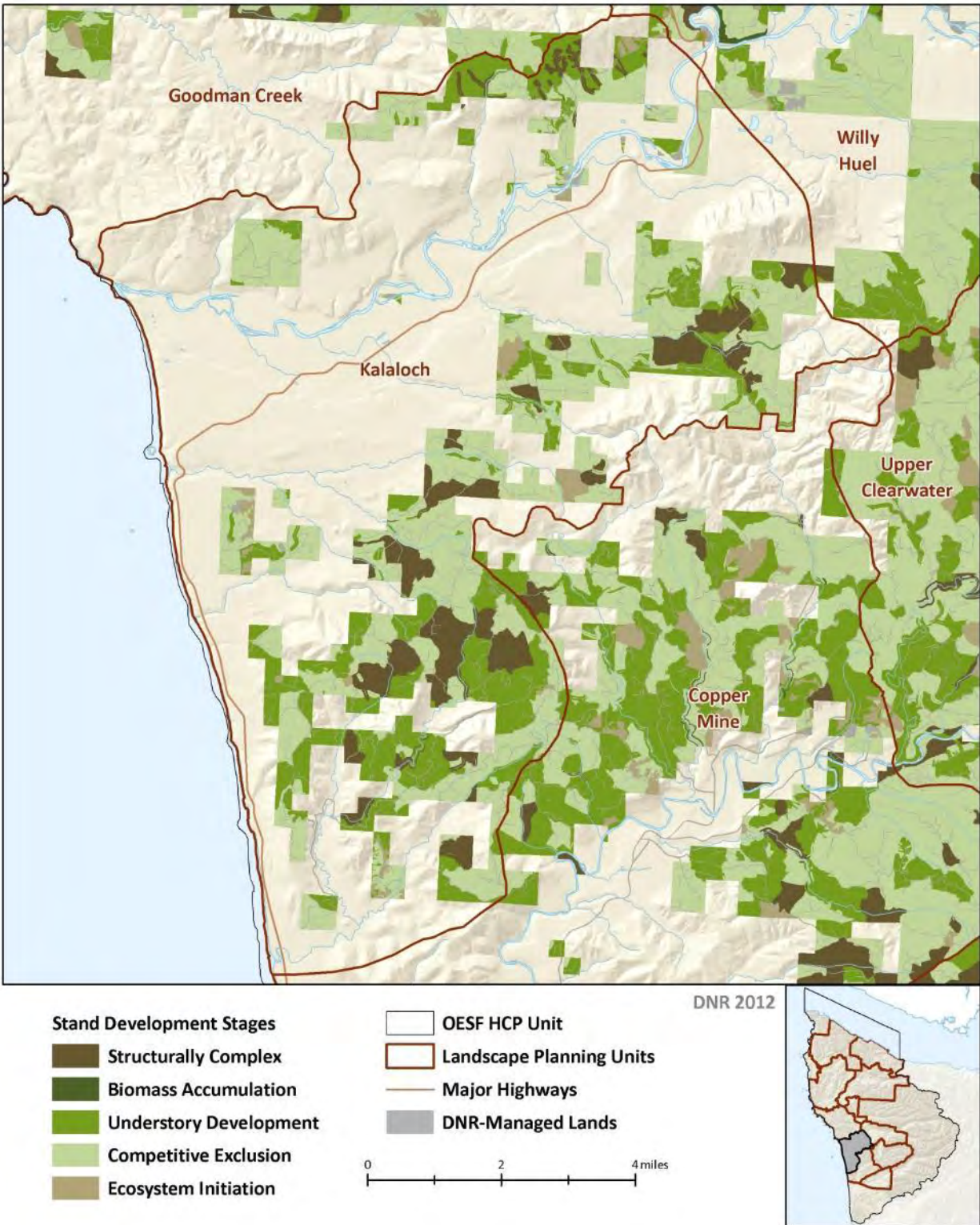




Map M-83. Stand Development Stages, Goodman Landscape, Landscape Alternative, Decade 9

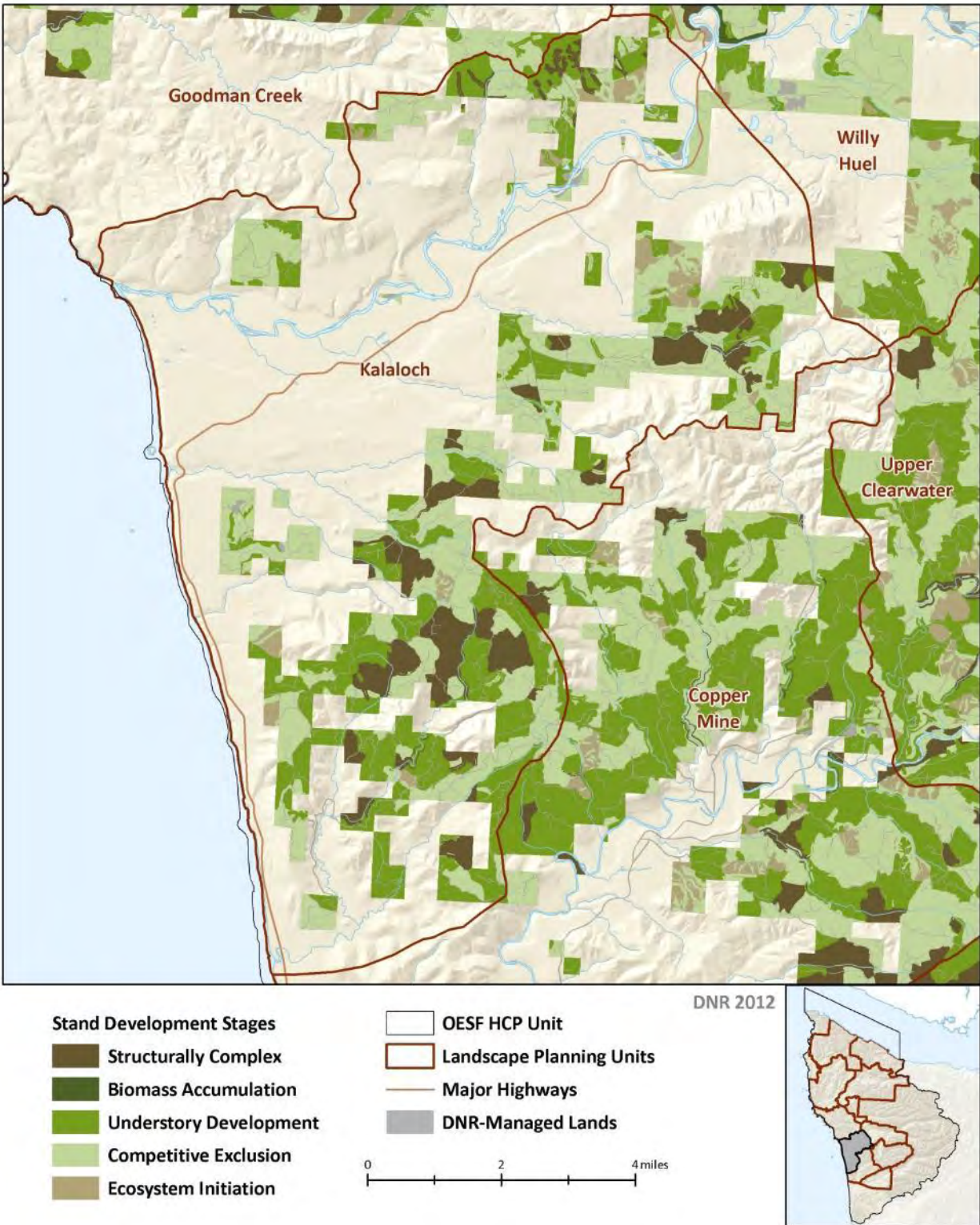


Map M-84. Stand Development Stages, Kalaloch Landscape, Current Conditions



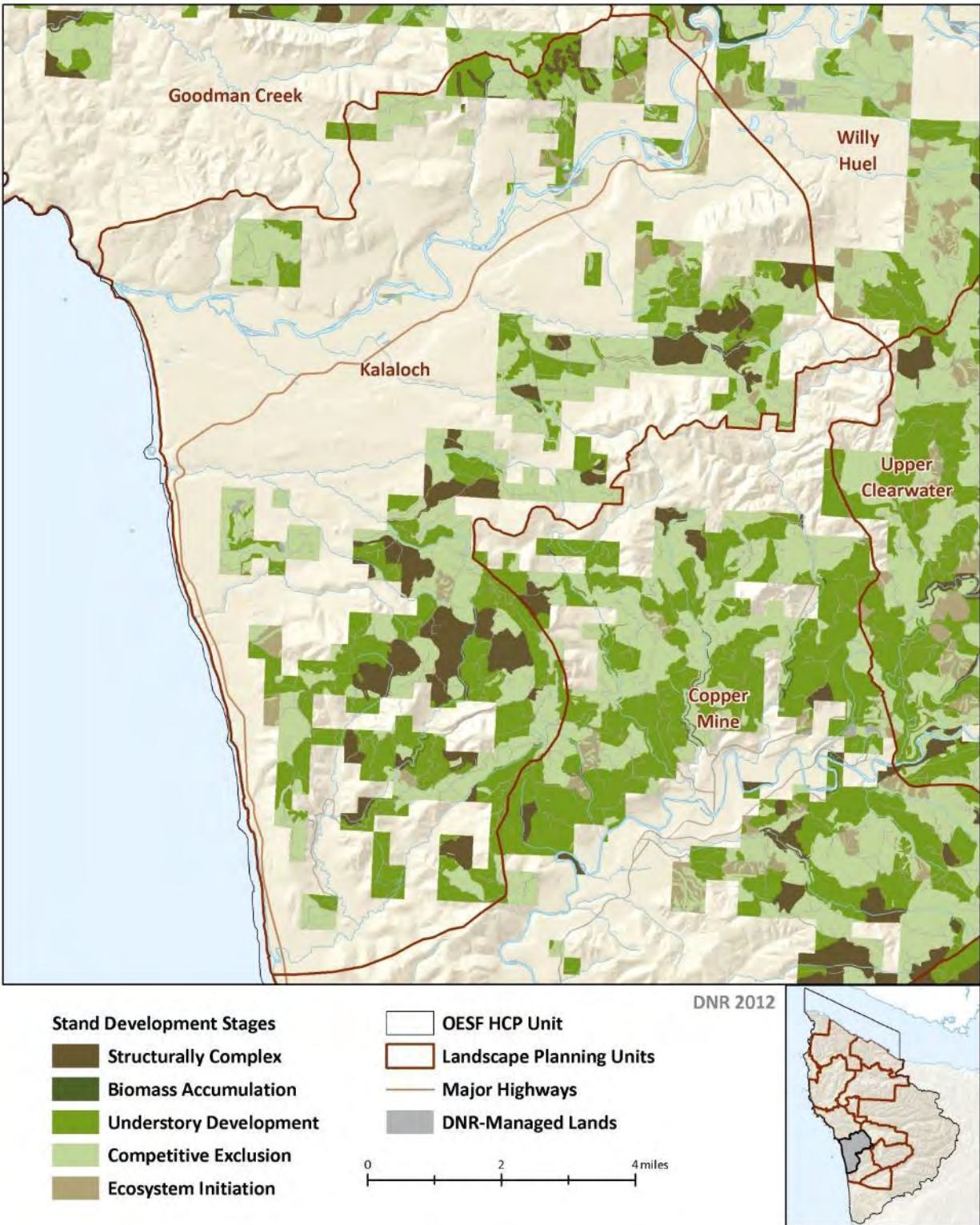


Map M-85. Stand Development Stages, Kalaloch Landscape, No Action Alternative, Decade 1



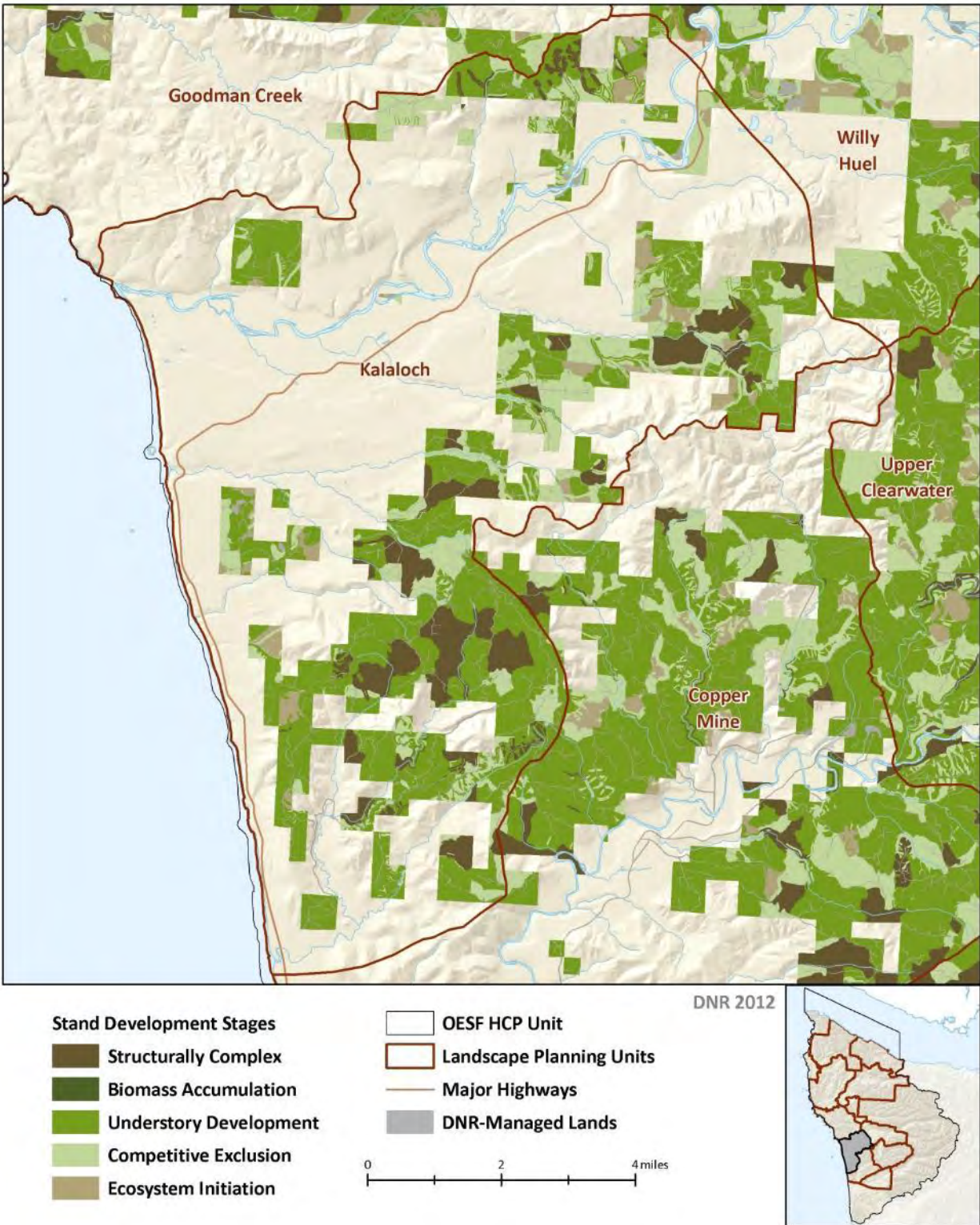


Map M-86. Stand Development Stages, Kalaloch Landscape, Landscape Alternative, Decade 1



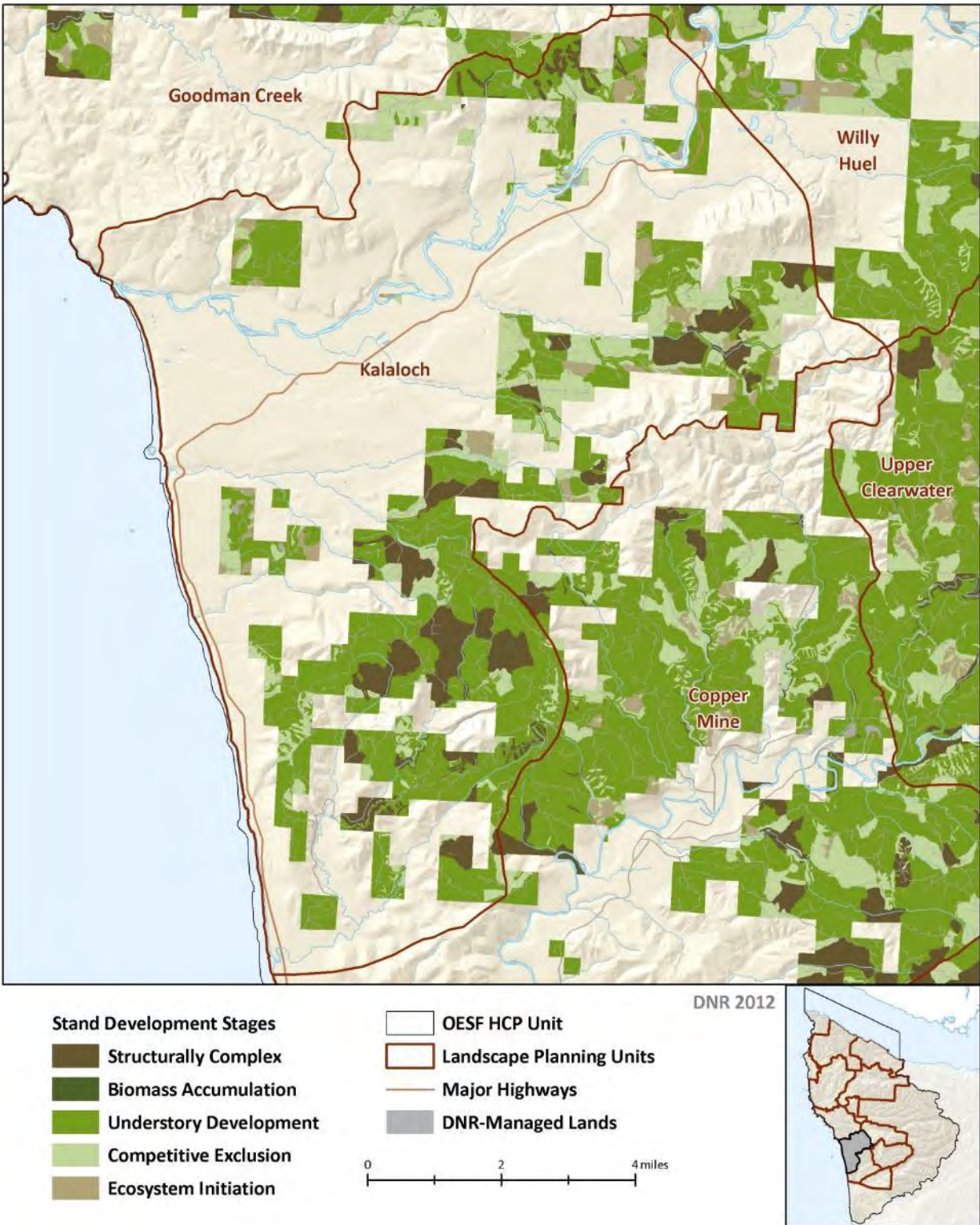


Map M-87. Stand Development Stages, Kalaloch Landscape, No Action Alternative, Decade 6



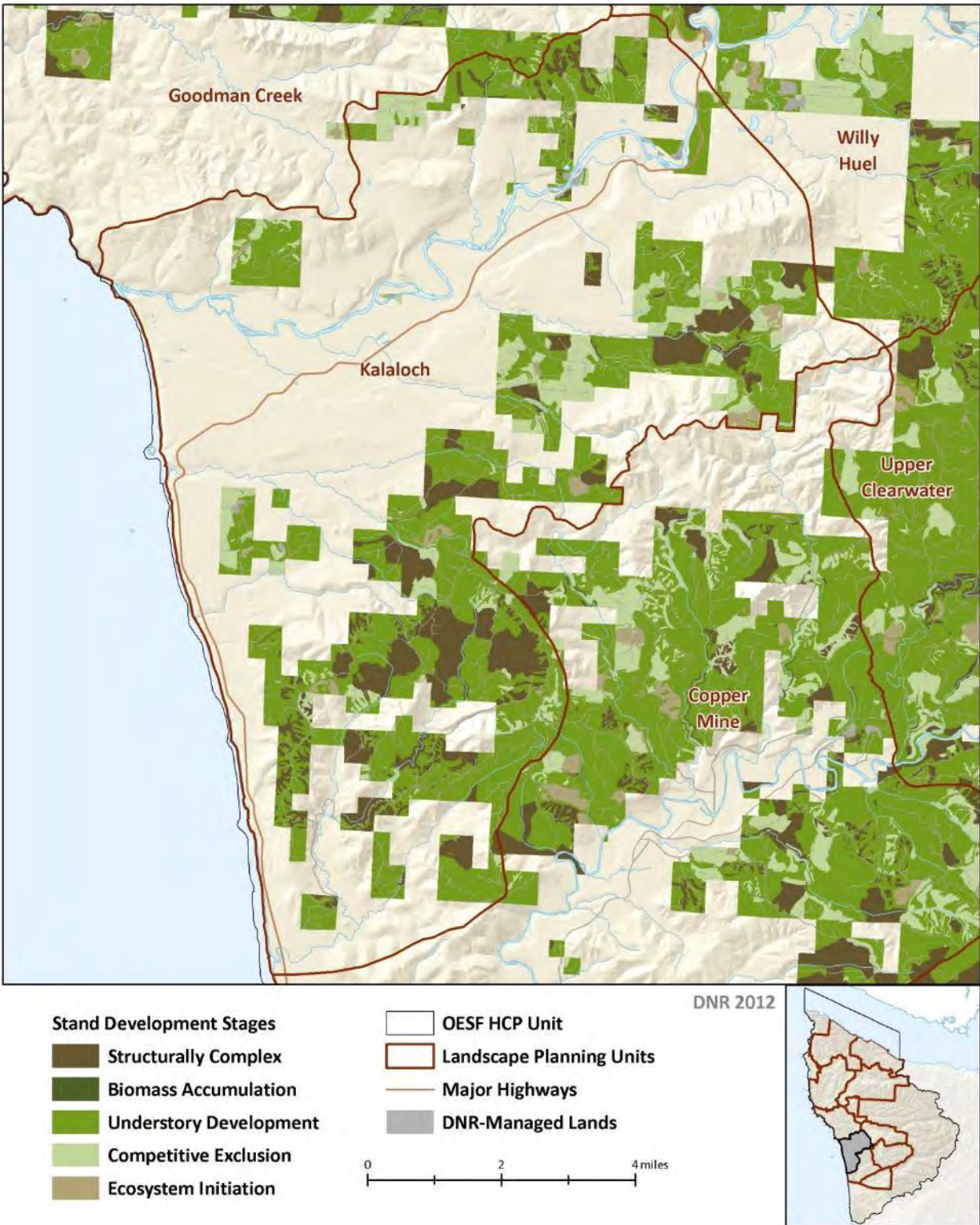


Map M-88. Stand Development Stages, Kalaloch Landscape, Landscape Alternative, Decade 6



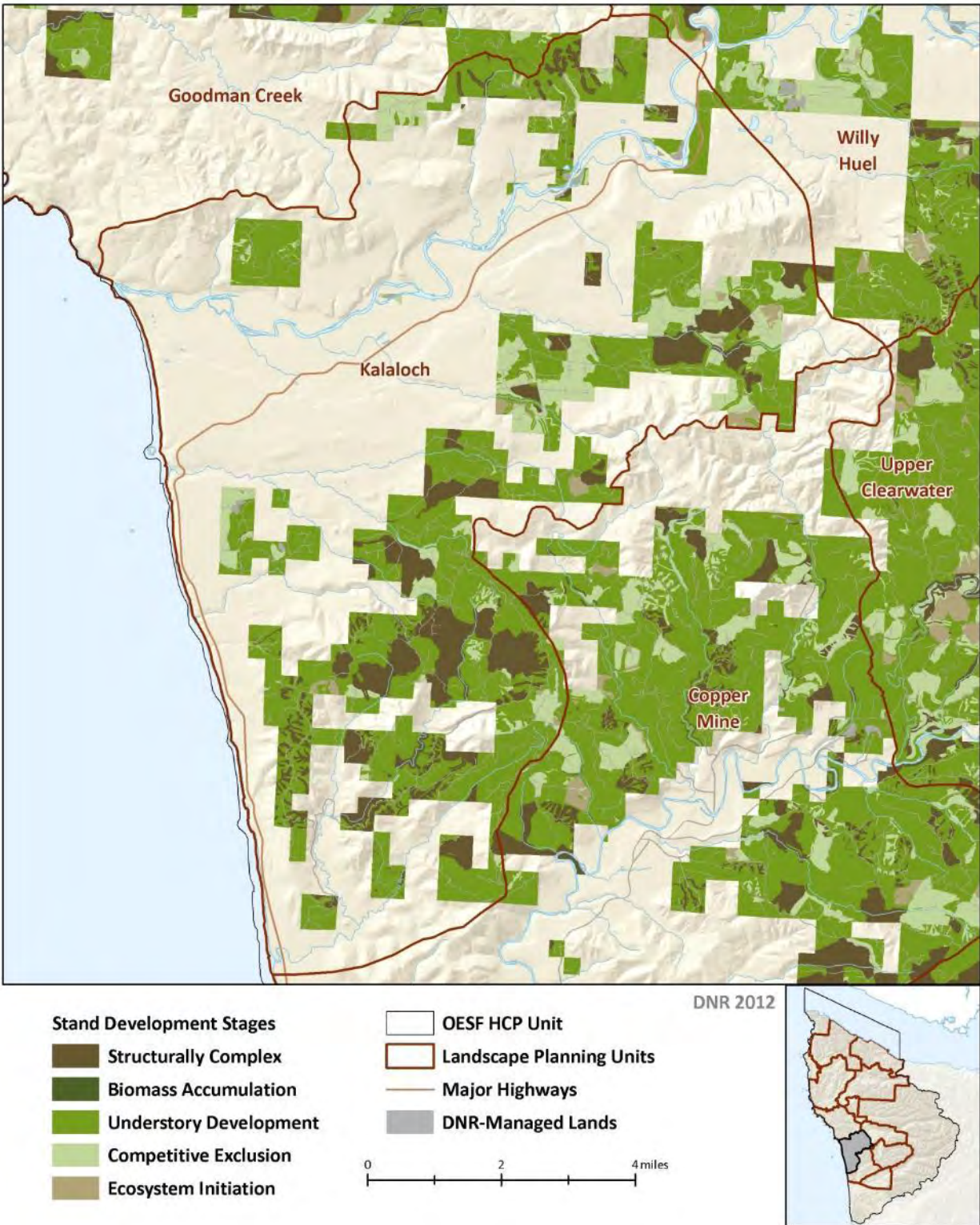


Map M-89. Stand Development Stages, Kalaloch Landscape, No Action Alternative, Decade 9



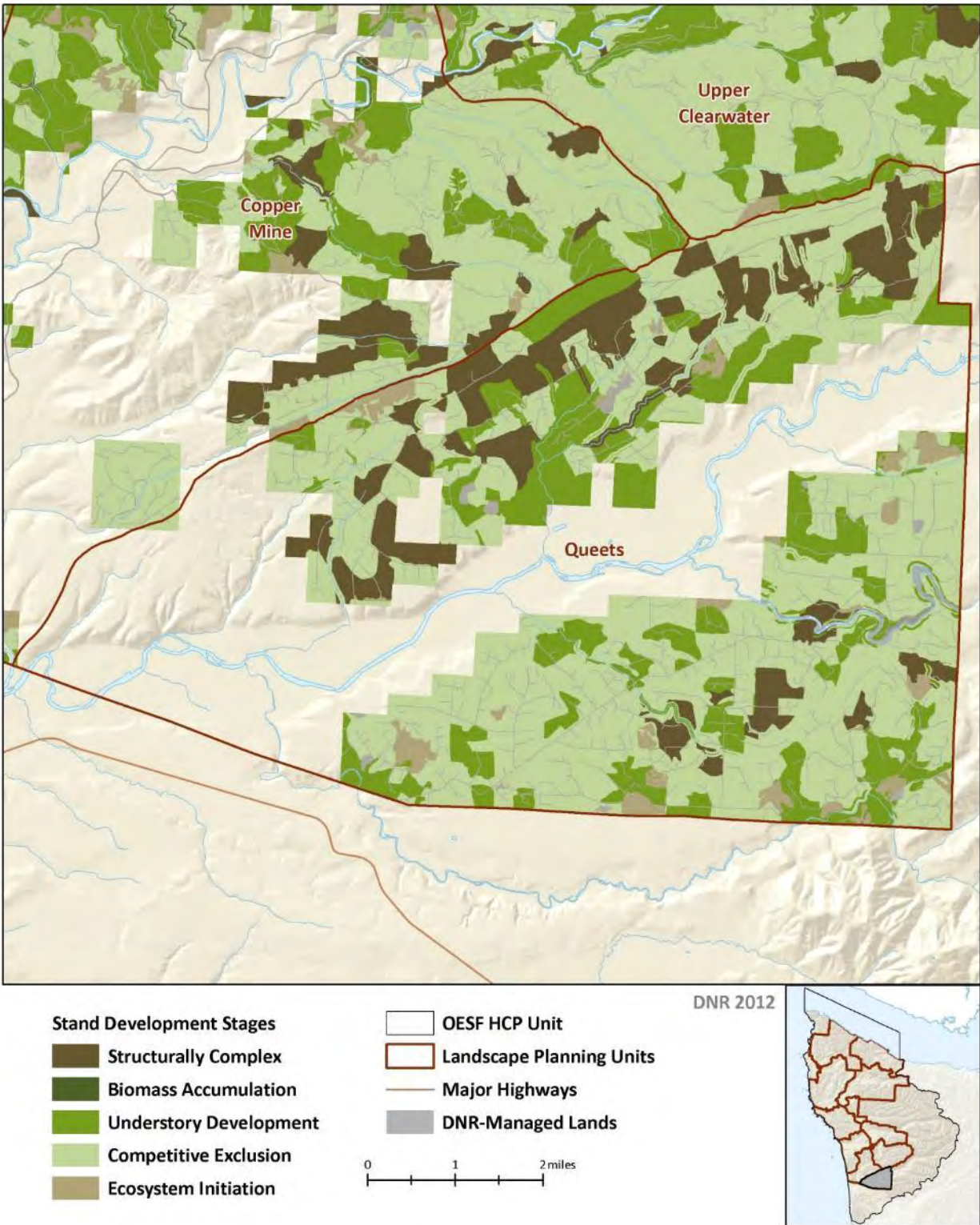


Map M-90. Stand Development Stages, Kalaloch Landscape, Landscape Alternative, Decade 9



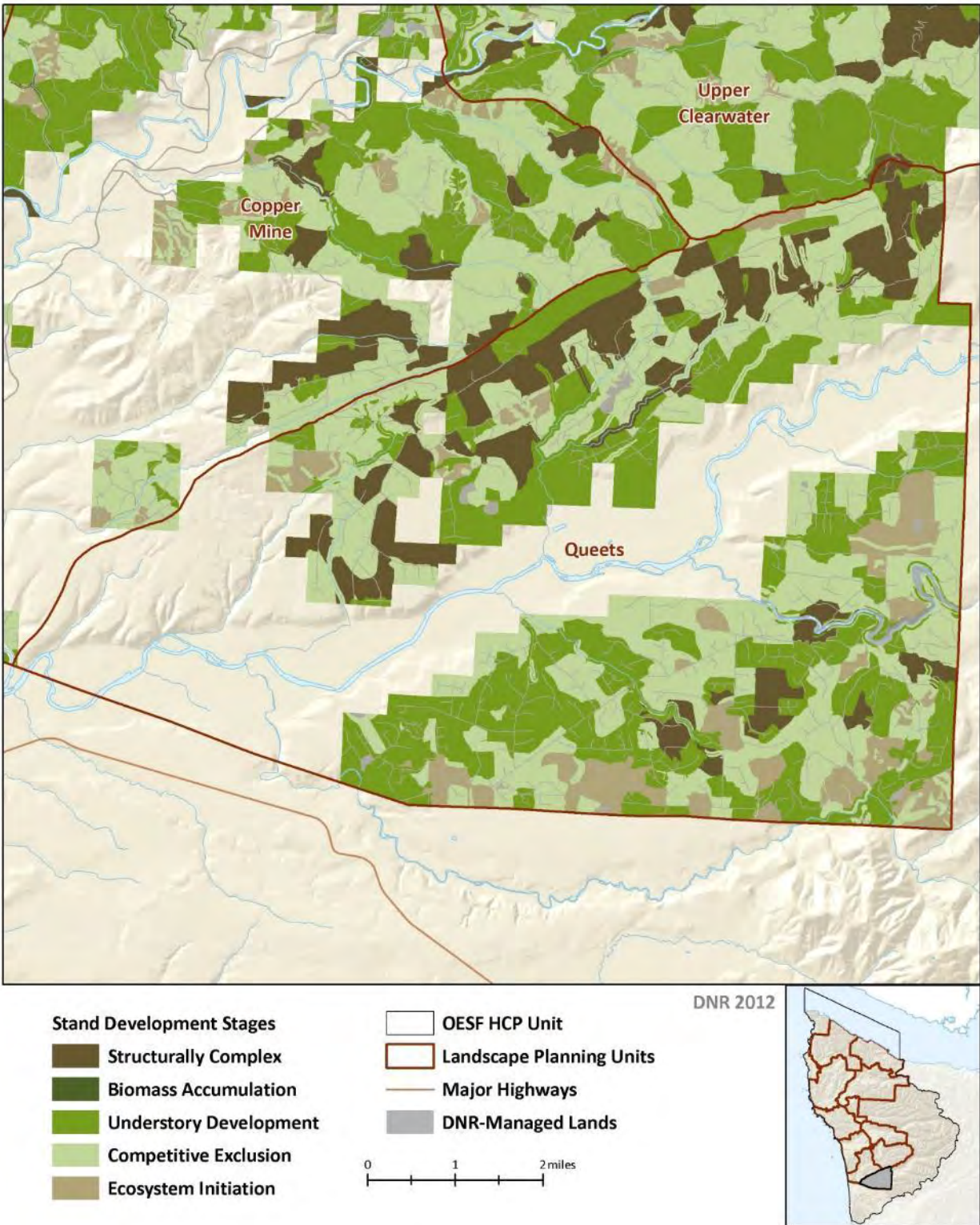


Map M-91. Stand Development Stages, Queets Landscape, Current Conditions



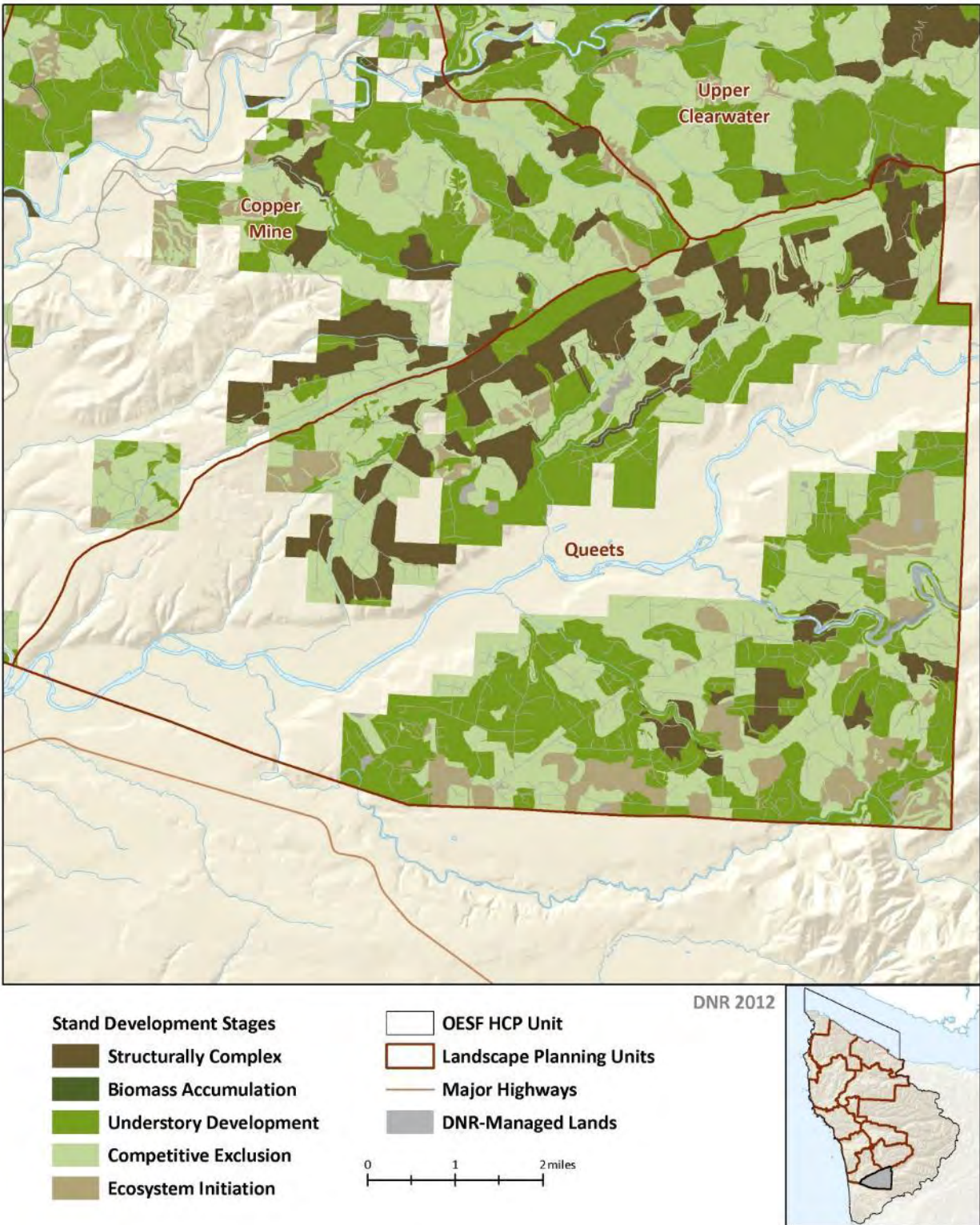


Map M-92. Stand Development Stages, Queets Landscape, No Action Alternative, Decade 1



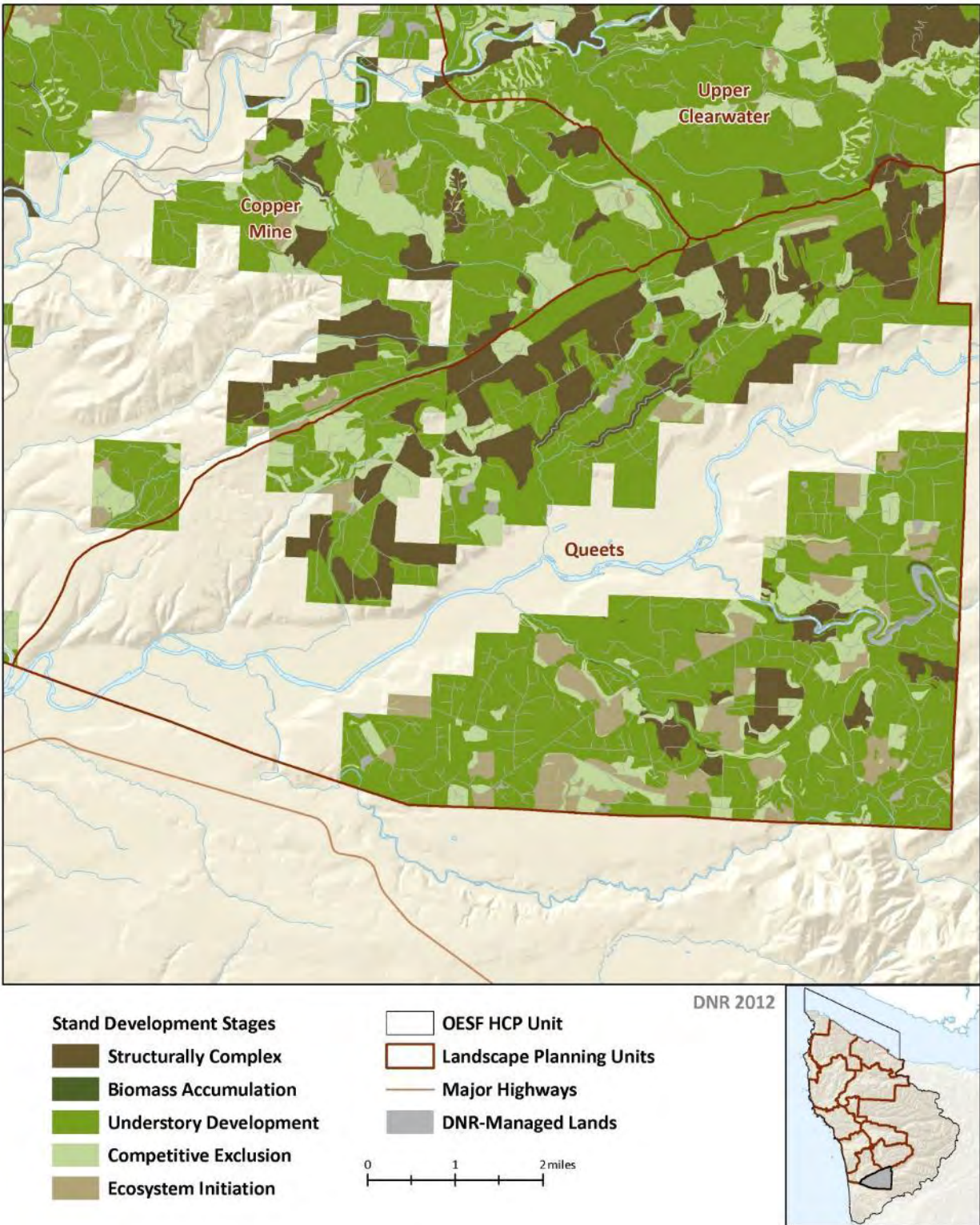


Map M-93. Stand Development Stages, Queets Landscape, Landscape Alternative, Decade 1



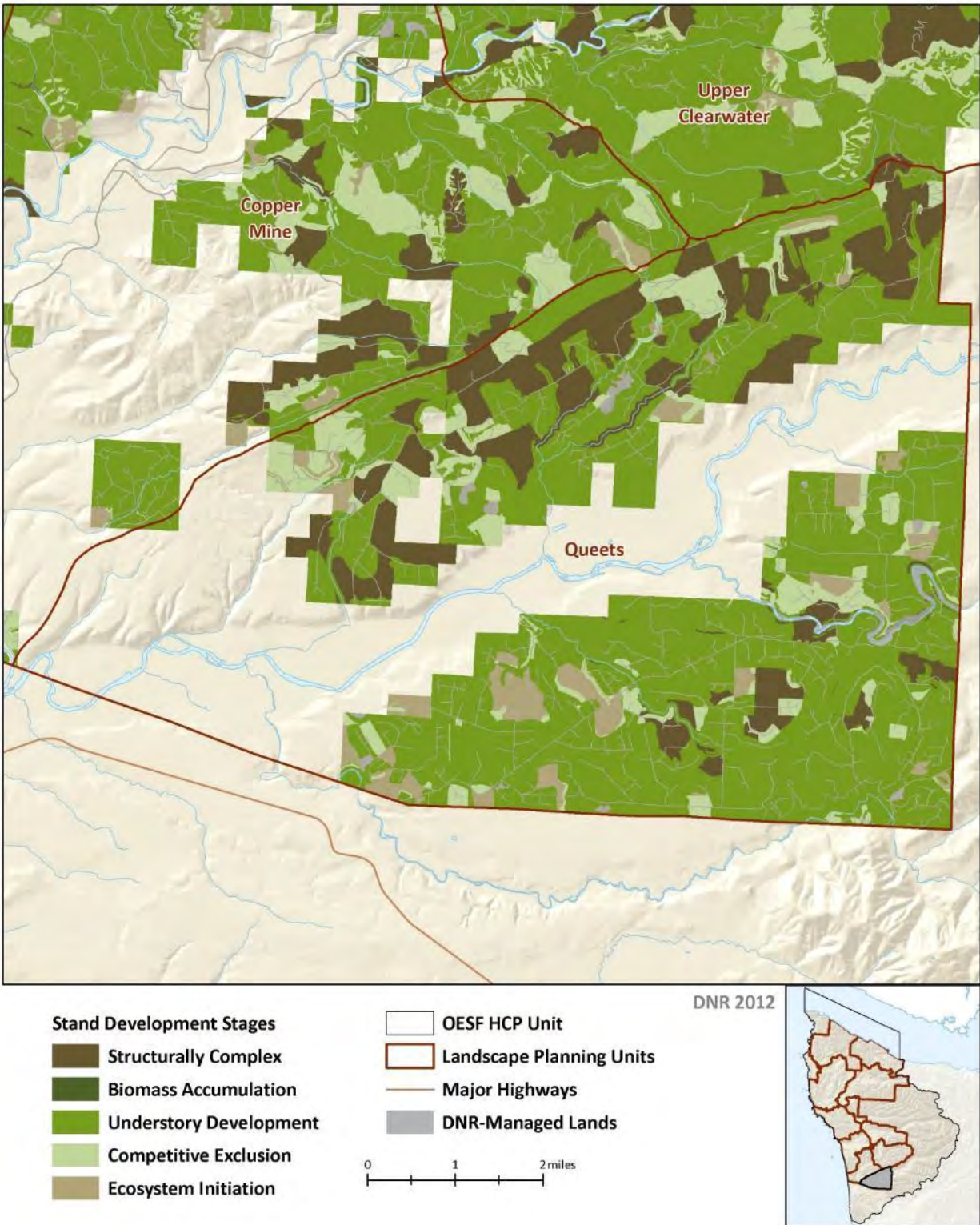


Map M-94. Stand Development Stages, Queets Landscape, No Action Alternative, Decade 6



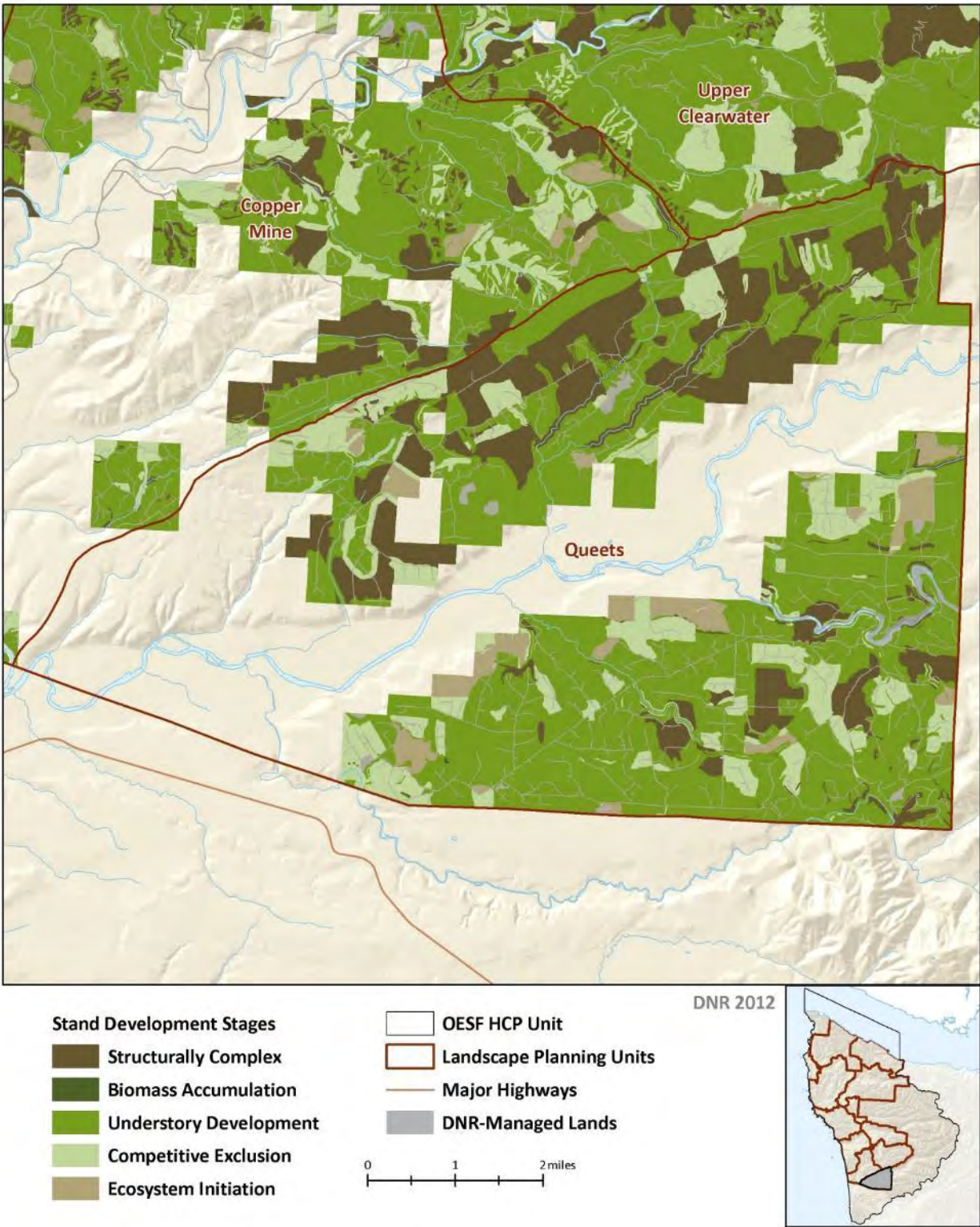


Map M-95. Stand Development Stages, Queets Landscape, Landscape Alternative, Decade 6



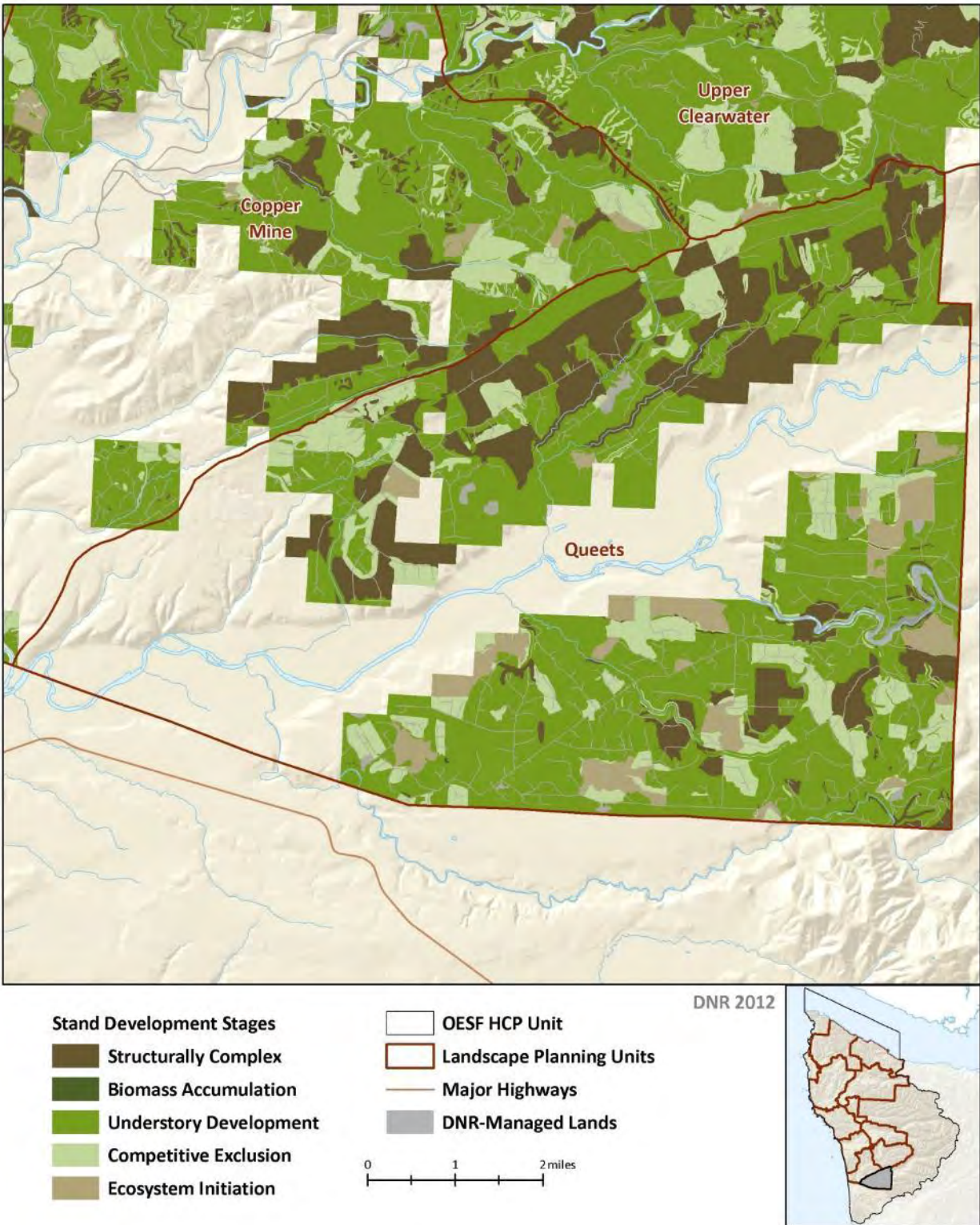


Map M-96. Stand Development Stages, Queets Landscape, No Action Alternative, Decade 9



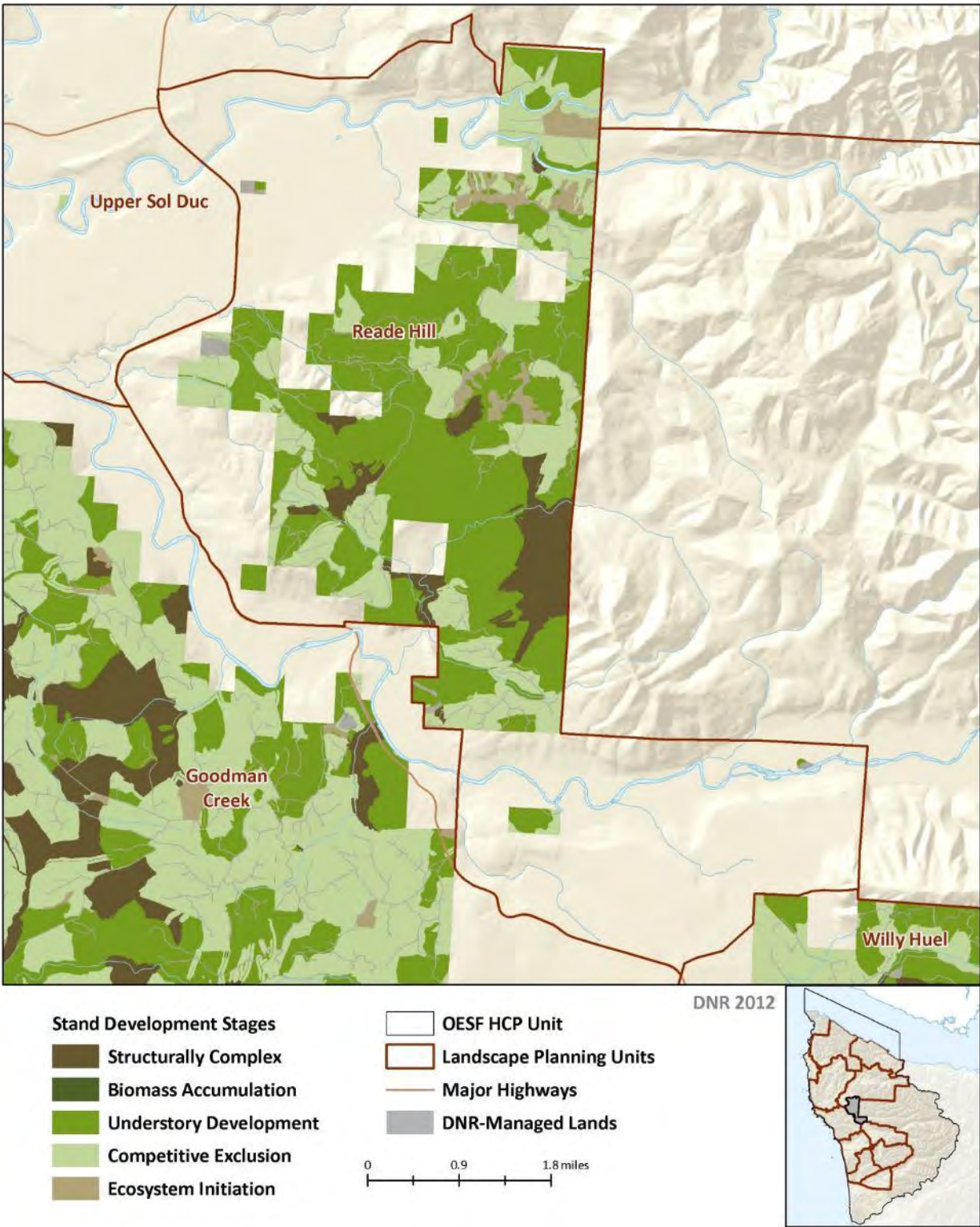


Map M-97. Stand Development Stages, Queets Landscape, Landscape Alternative, Decade 9



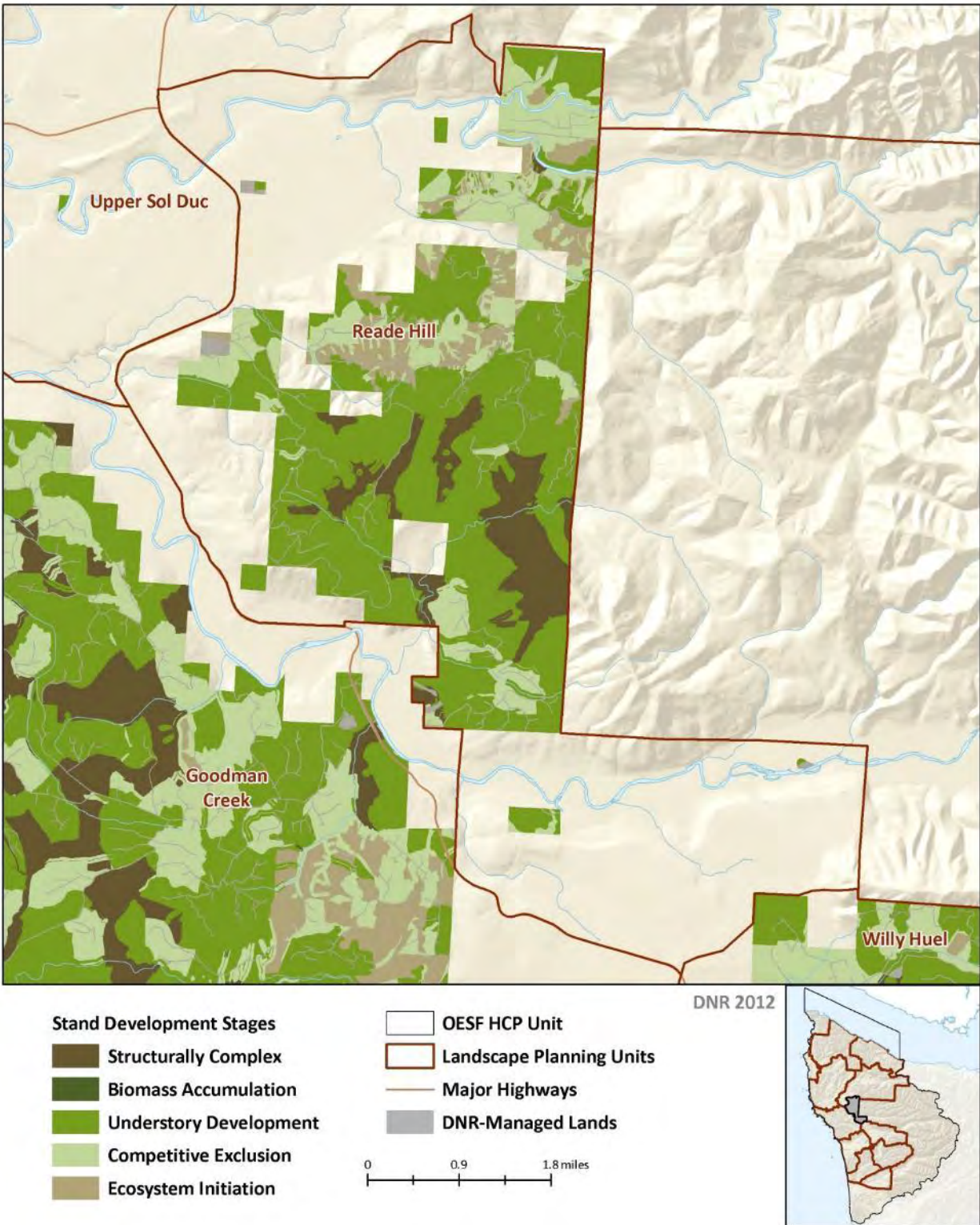


**Map M-98. Stand Development Stages, Reade Hill Landscape, Current Conditions**

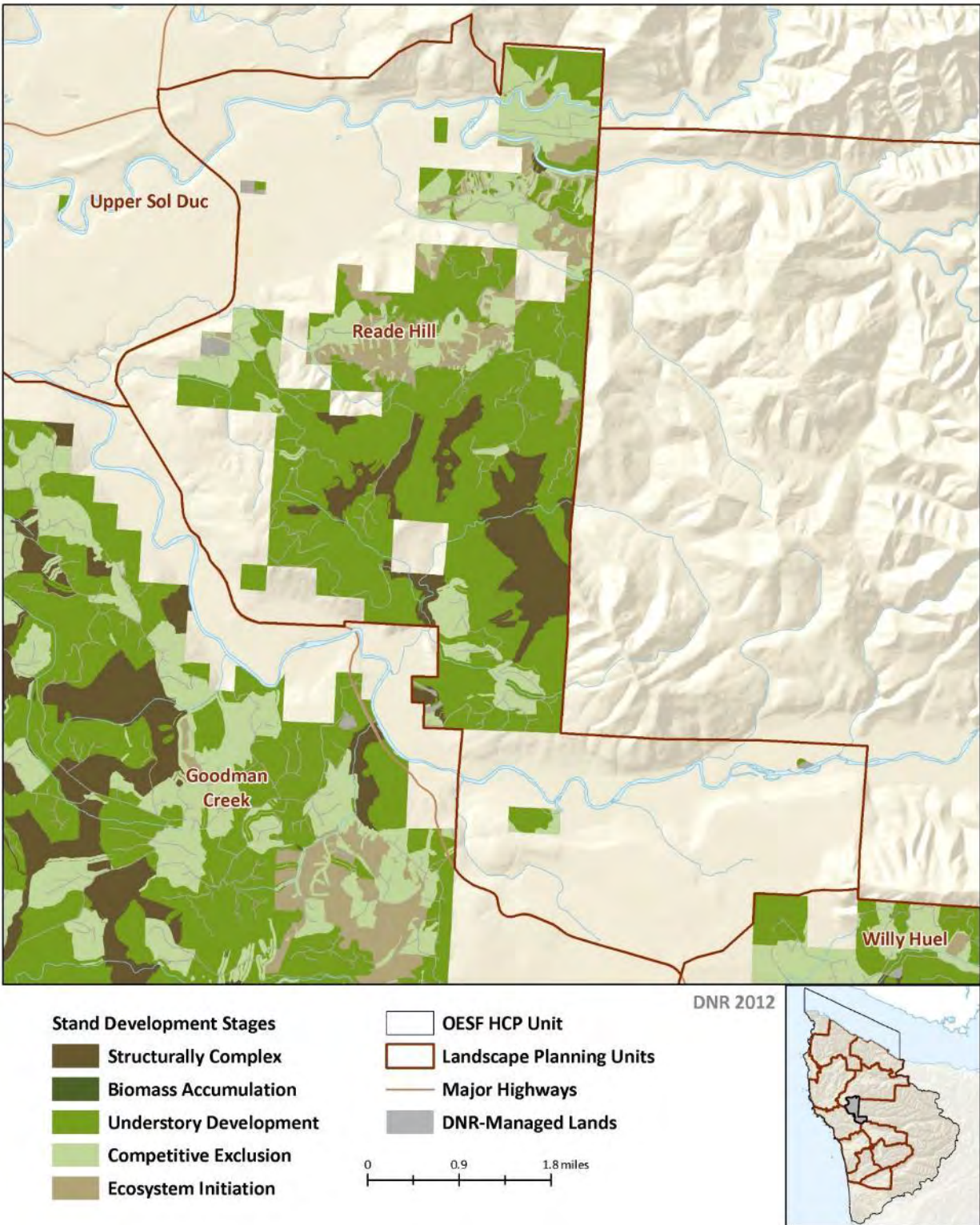




Map M-99. Stand Development Stages, Reade Hill Landscape, No Action Alternative, Decade 1

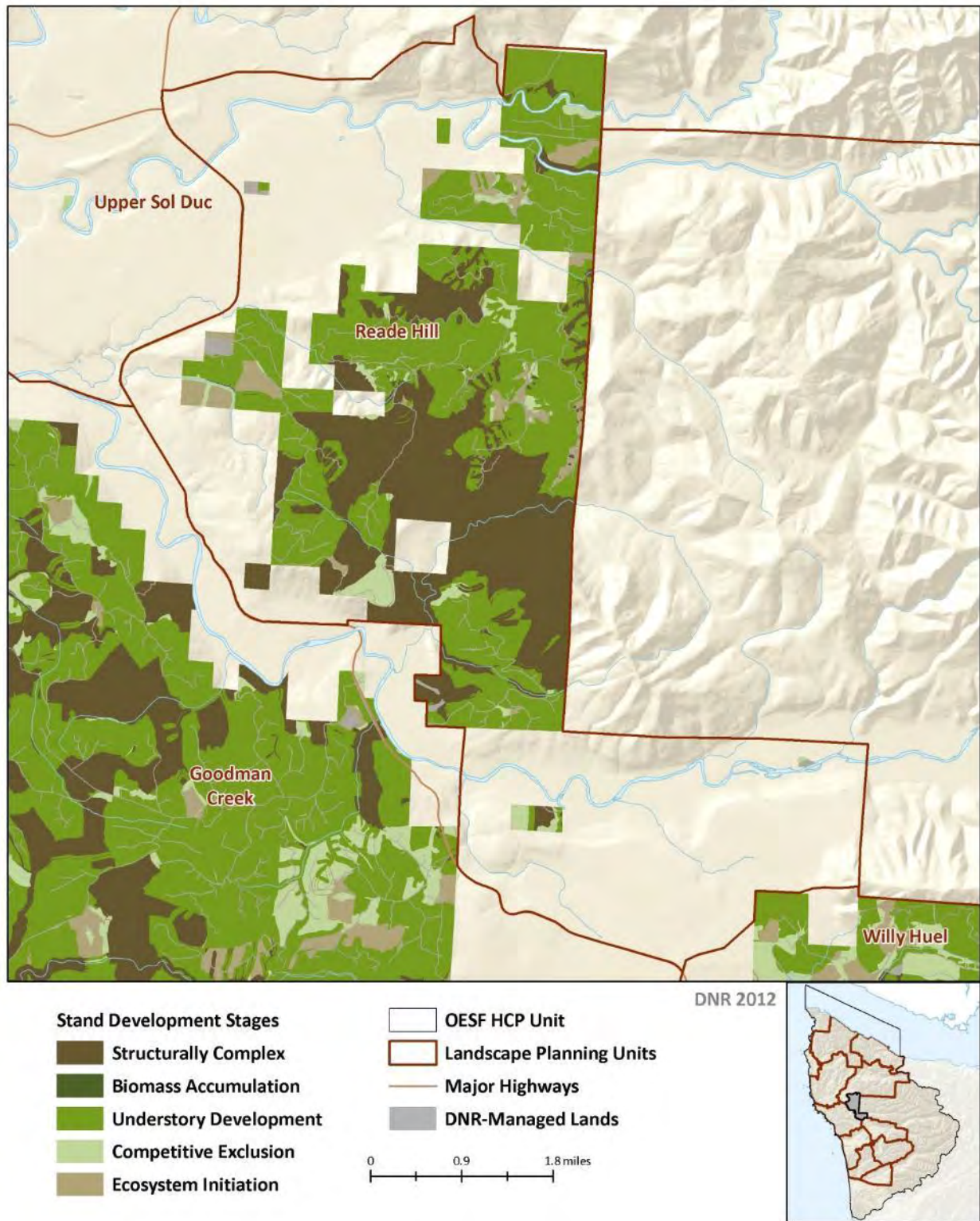


Map M-100. Stand Development Stages, Reade Hill Landscape, Landscape Alternative, Decade 1

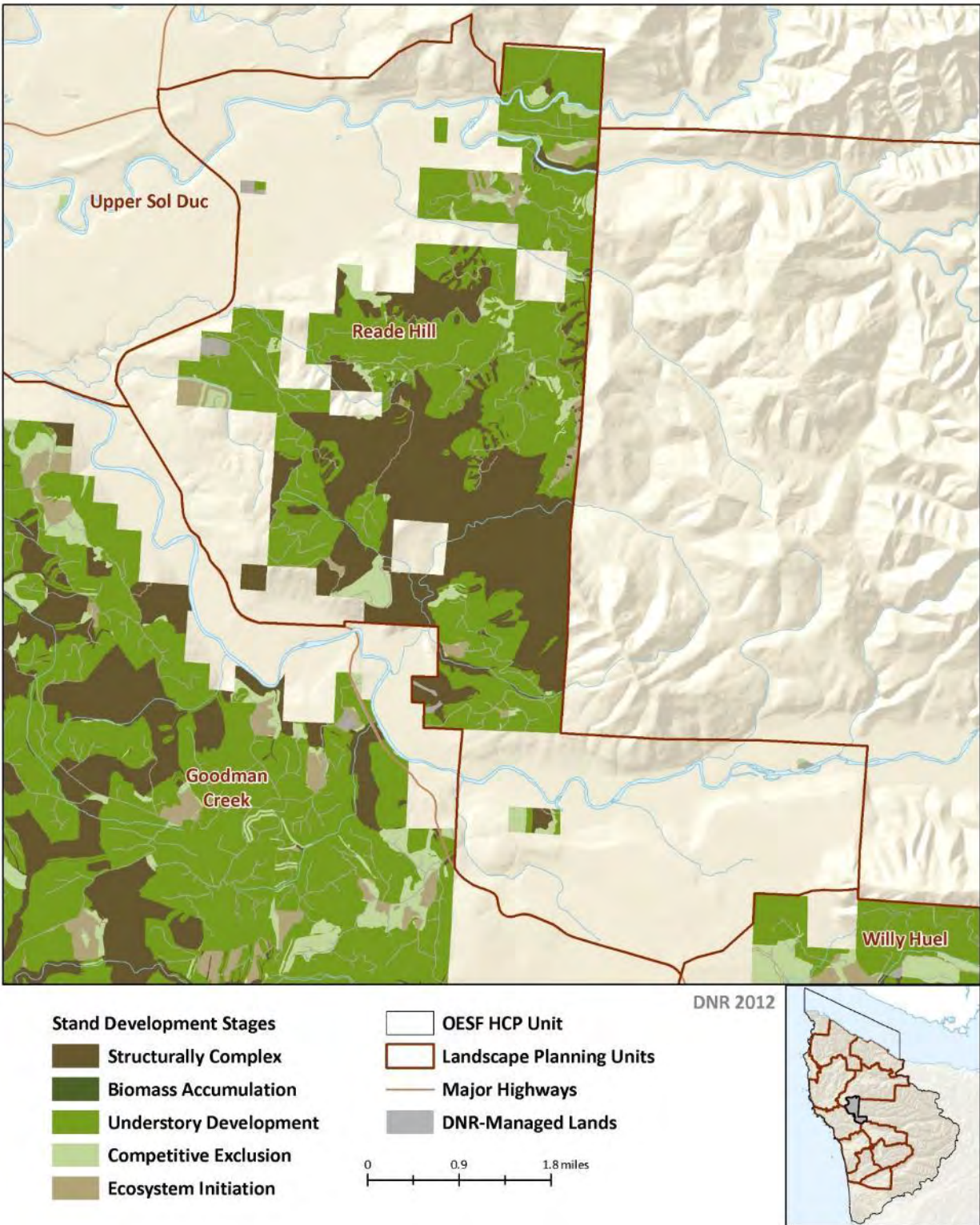




Map M-101. Stand Development Stages, Reade Hill Landscape, No Action Alternative, Decade 6

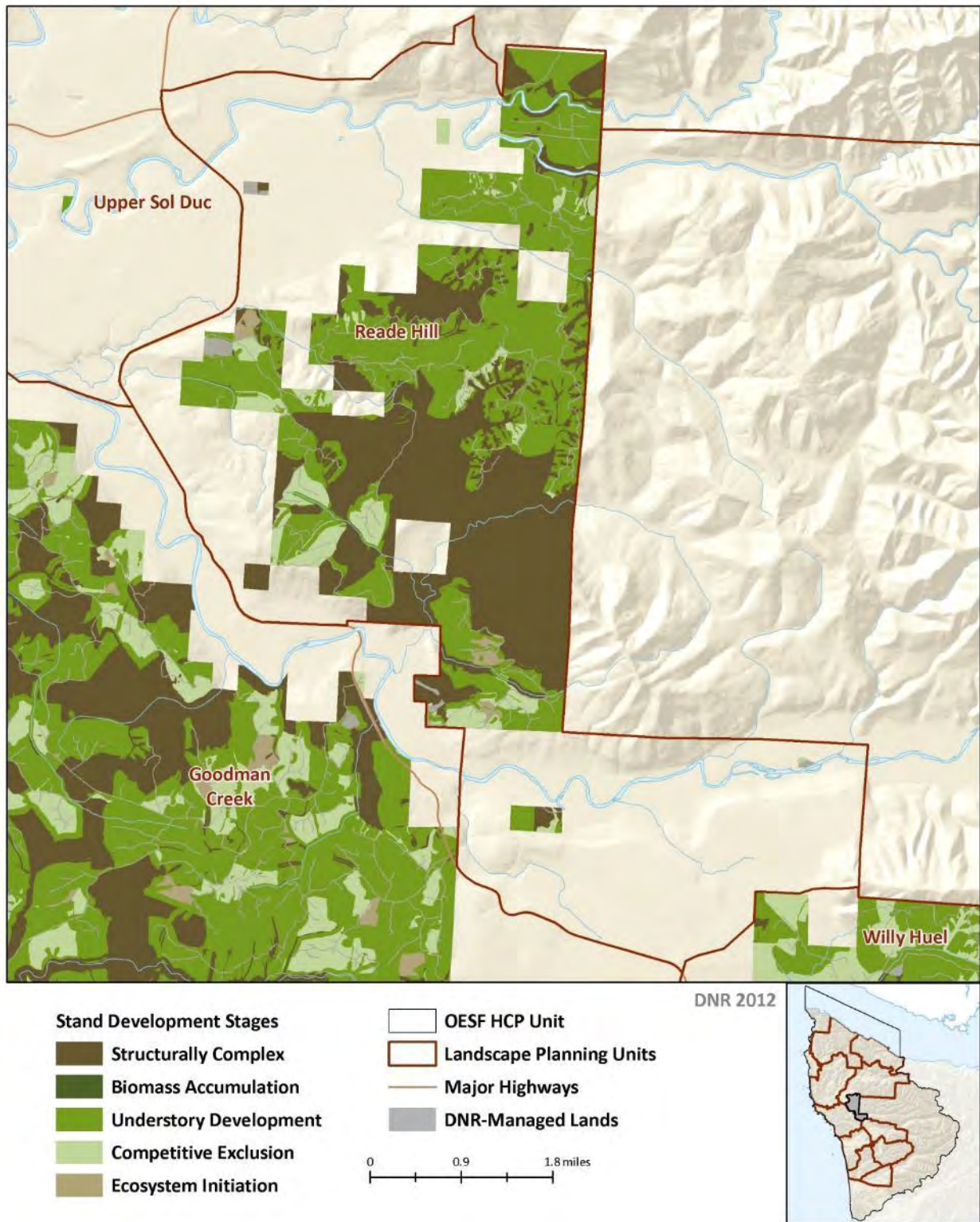


Map M-102. Stand Development Stages, Reade Hill Landscape, Landscape Alternative, Decade 6

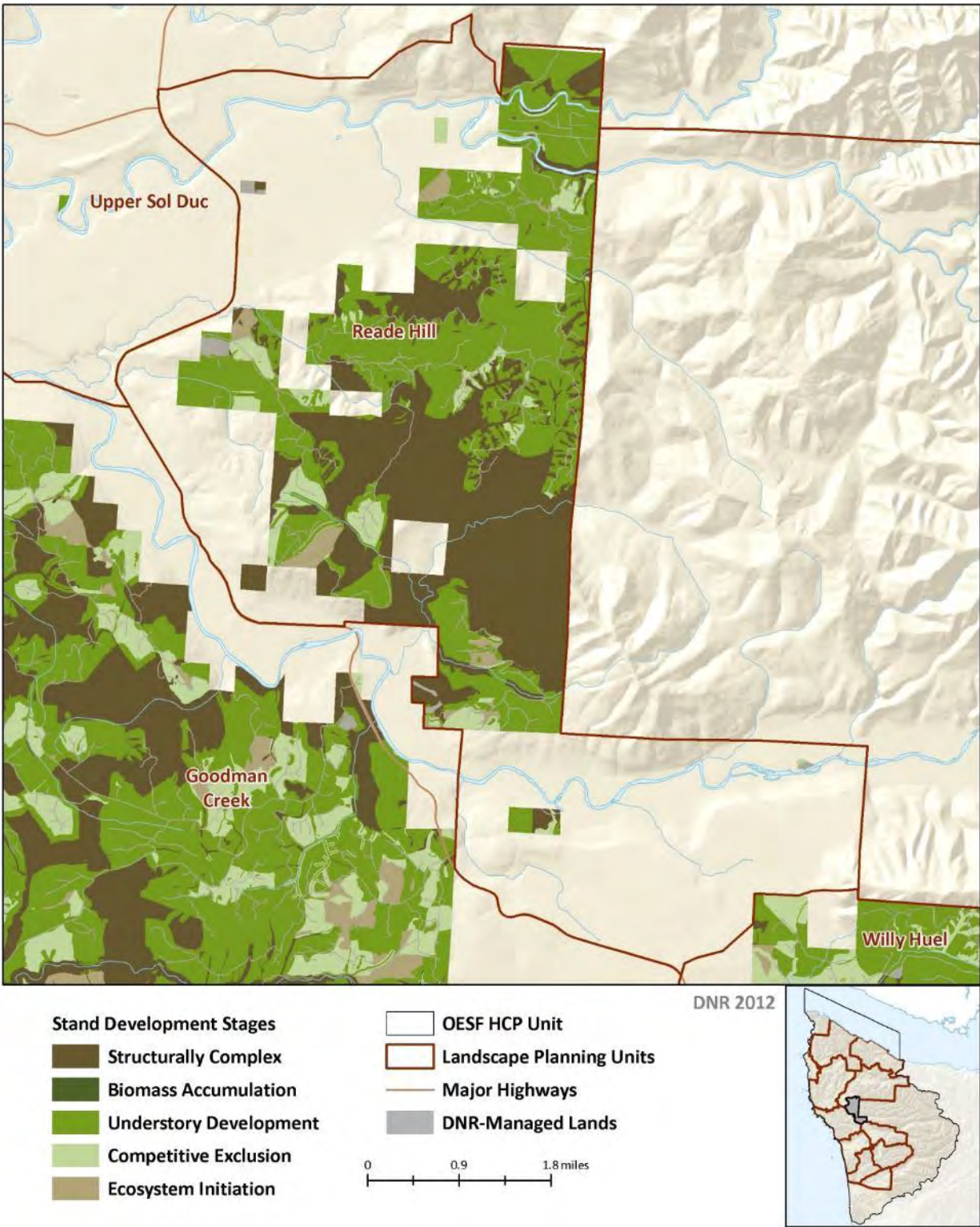




Map M-103. Stand Development Stages, Reade Hill Landscape, No Action Alternative, Decade 9

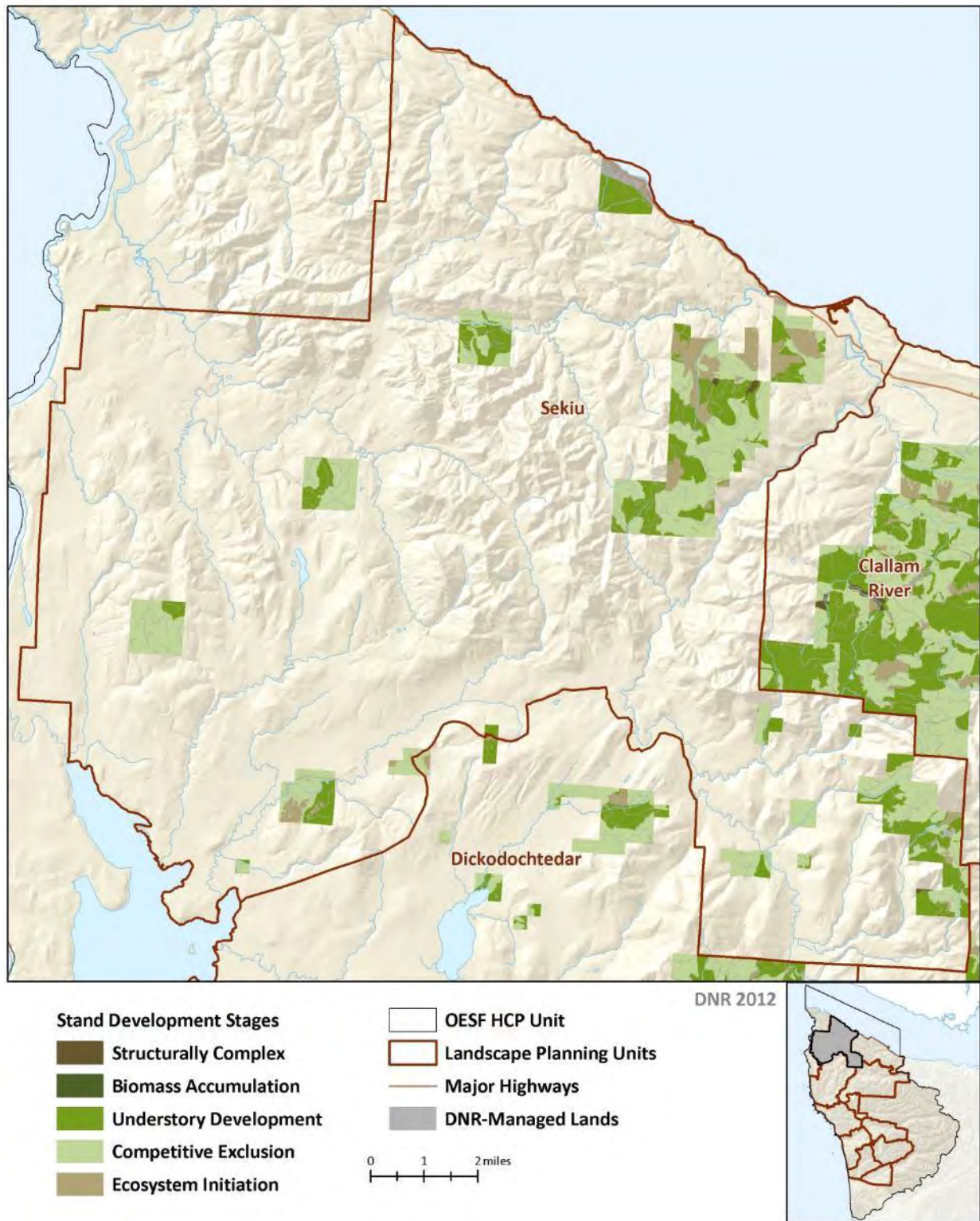


Map M-104. Stand Development Stages, Reade Hill Landscape, Landscape Alternative, Decade 9

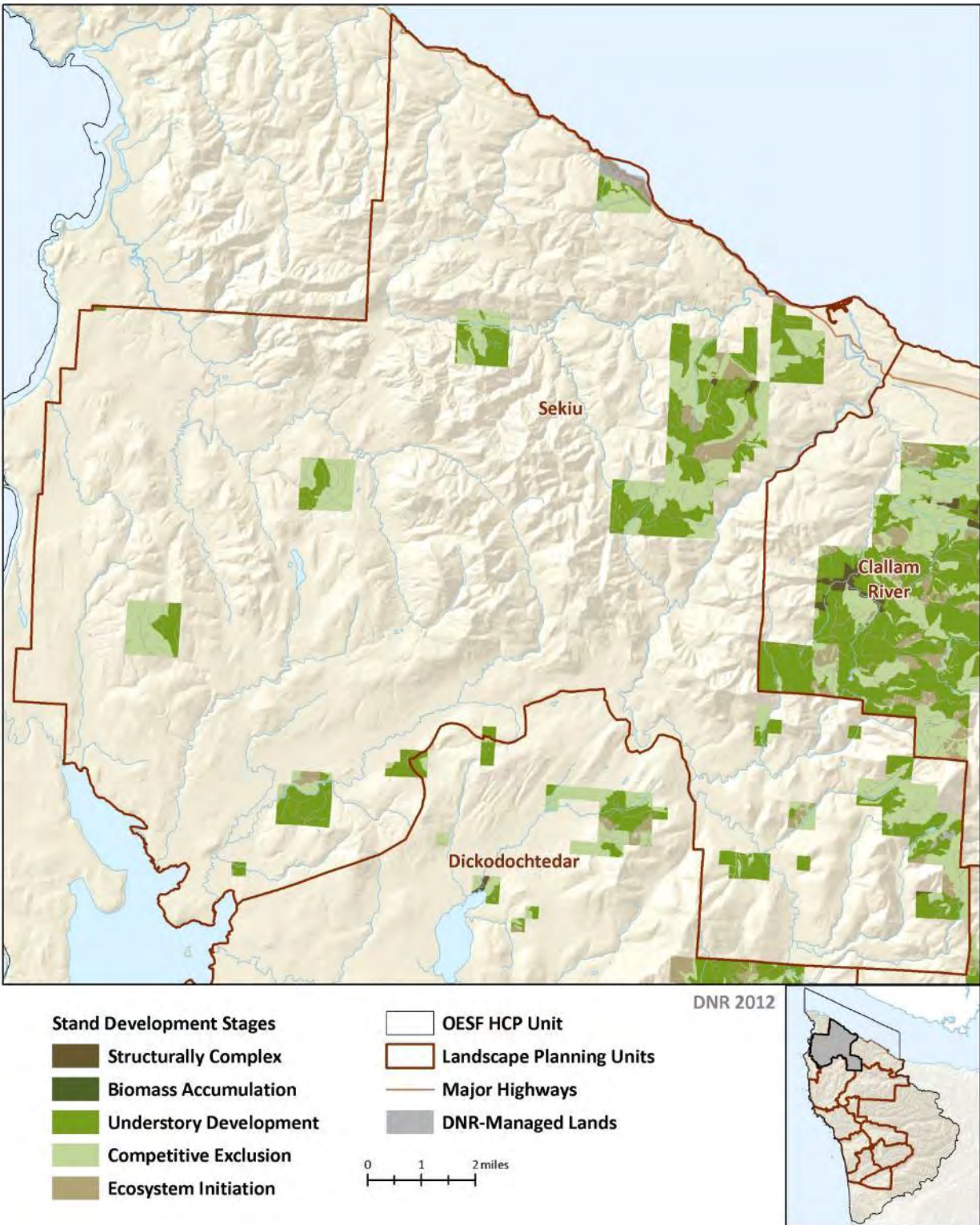




Map M-105. Stand Development Stages, Sekiu Landscape, Current Conditions

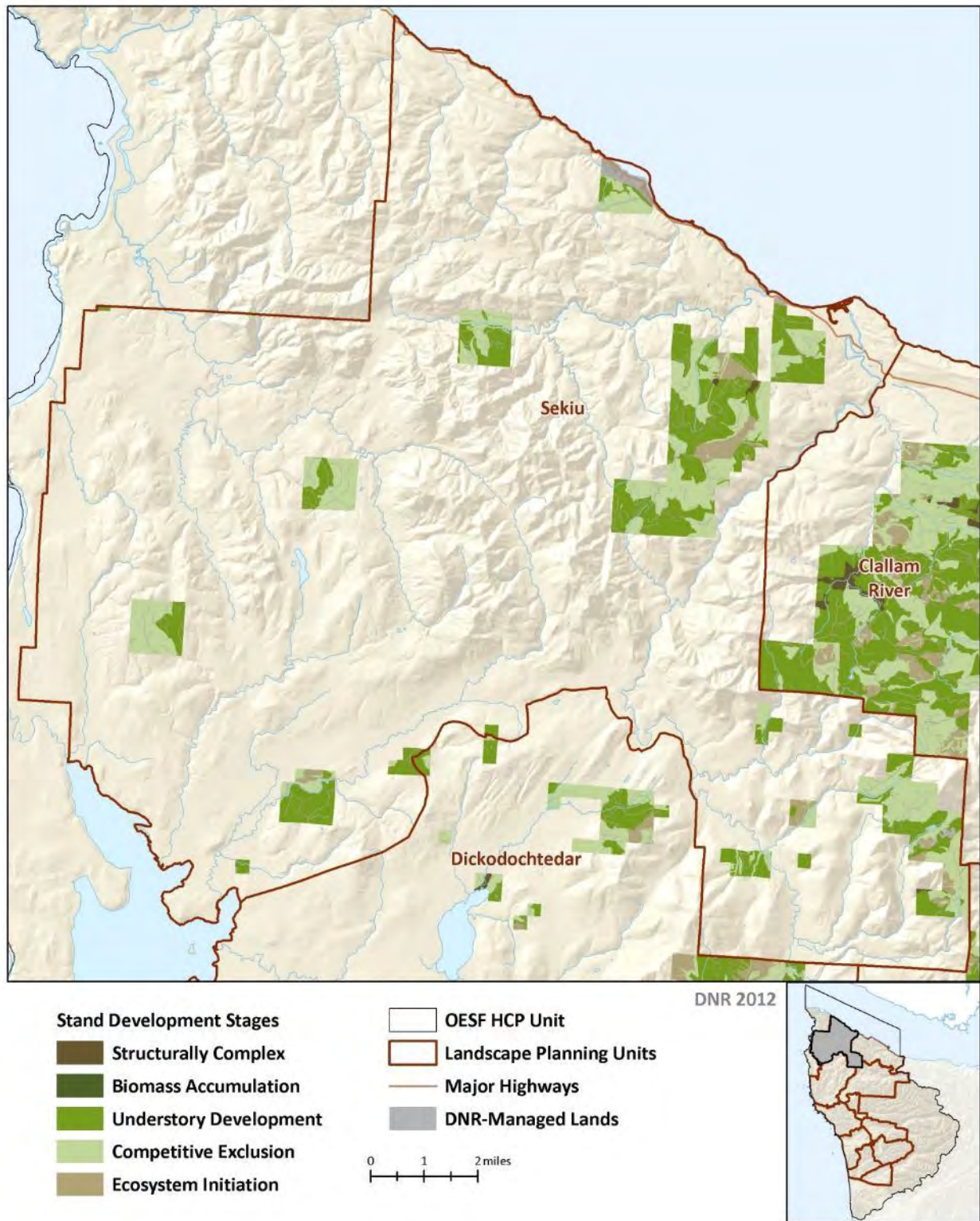


Map M-106. Stand Development Stages, Sekiu Landscape, No Action Alternative, Decade 1

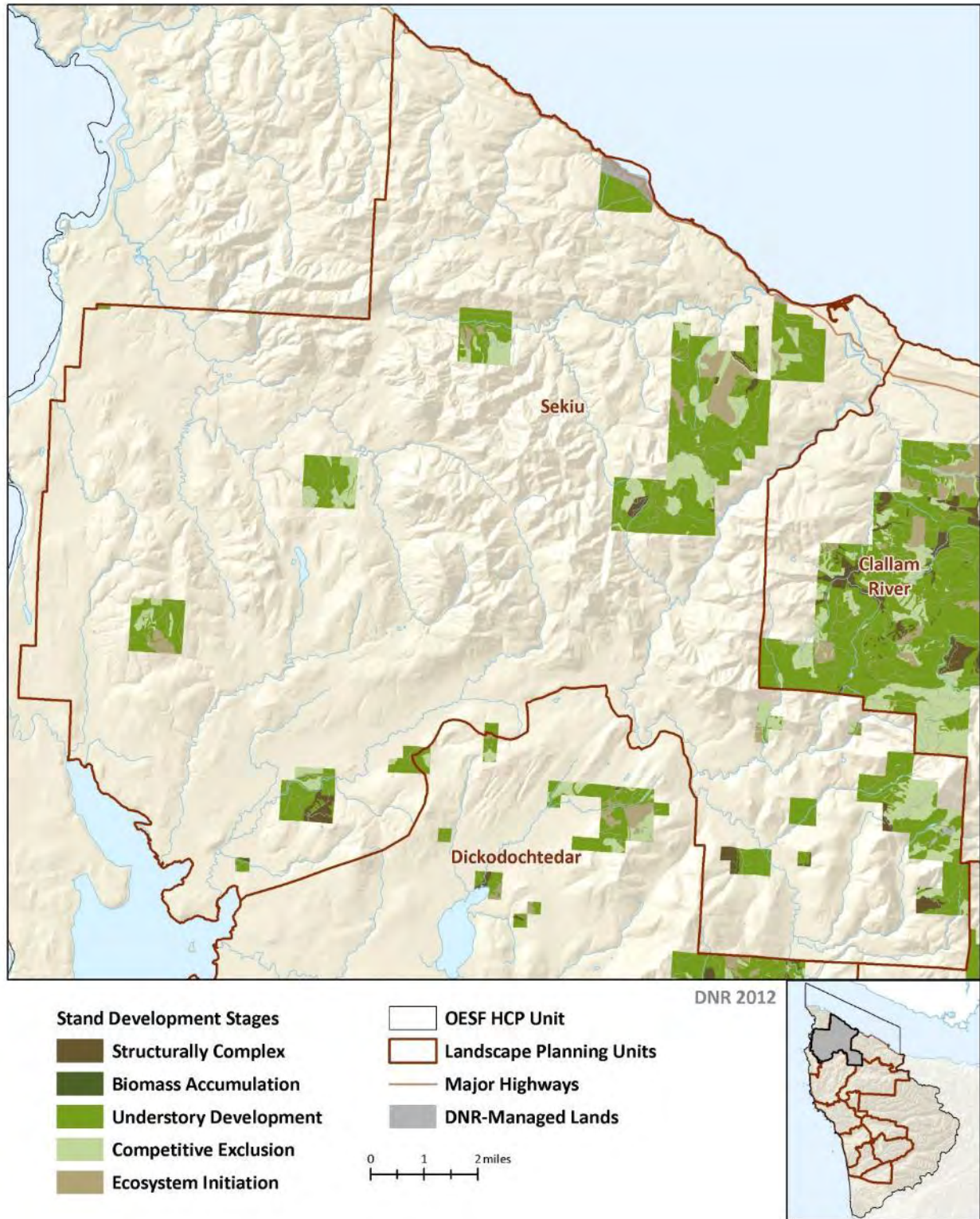




Map M-107. Stand Development Stages, Sekiu Landscape, Landscape Alternative, Decade 1

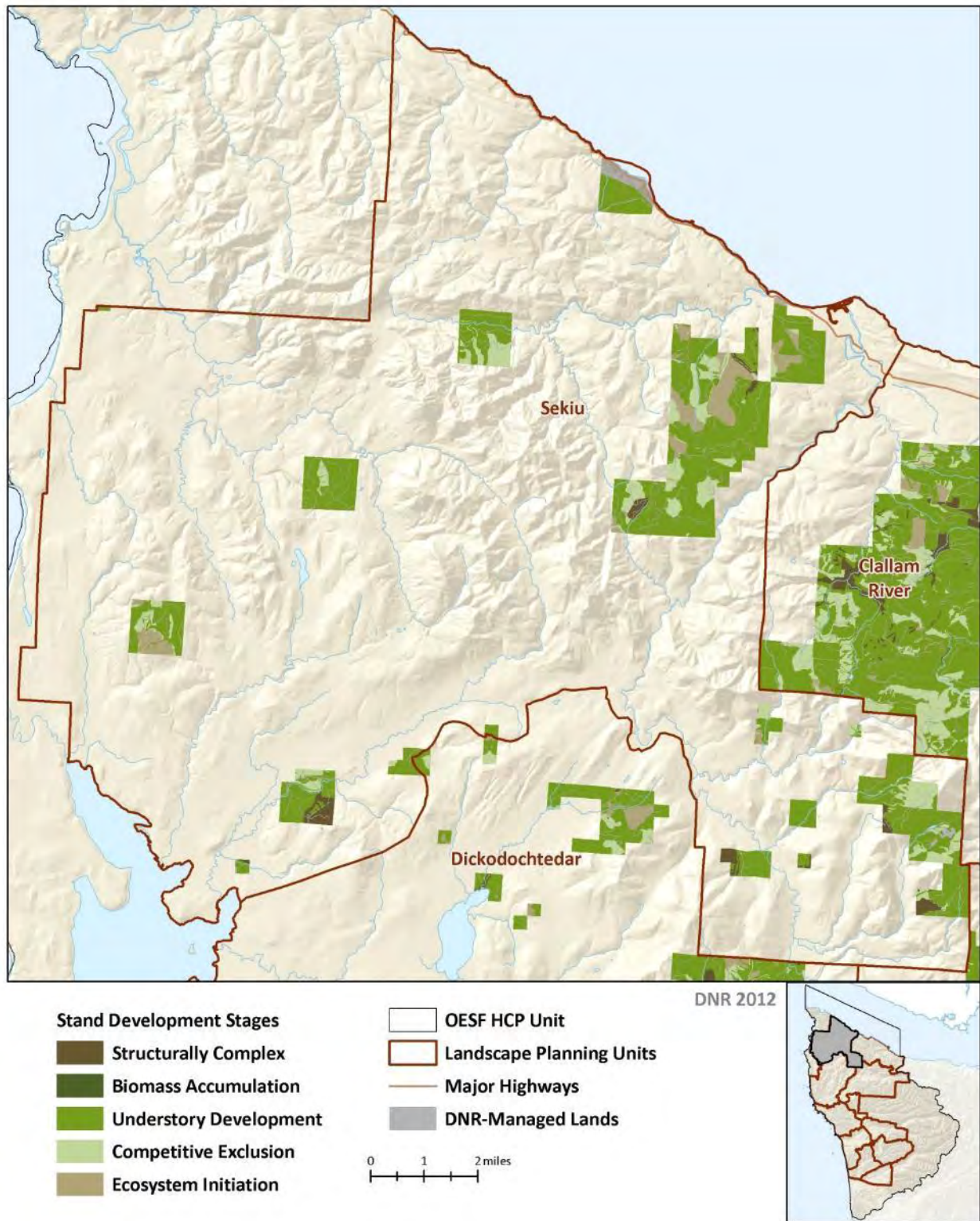


Map M-108. Stand Development Stages, Sekiu Landscape, No Action Alternative, Decade 6

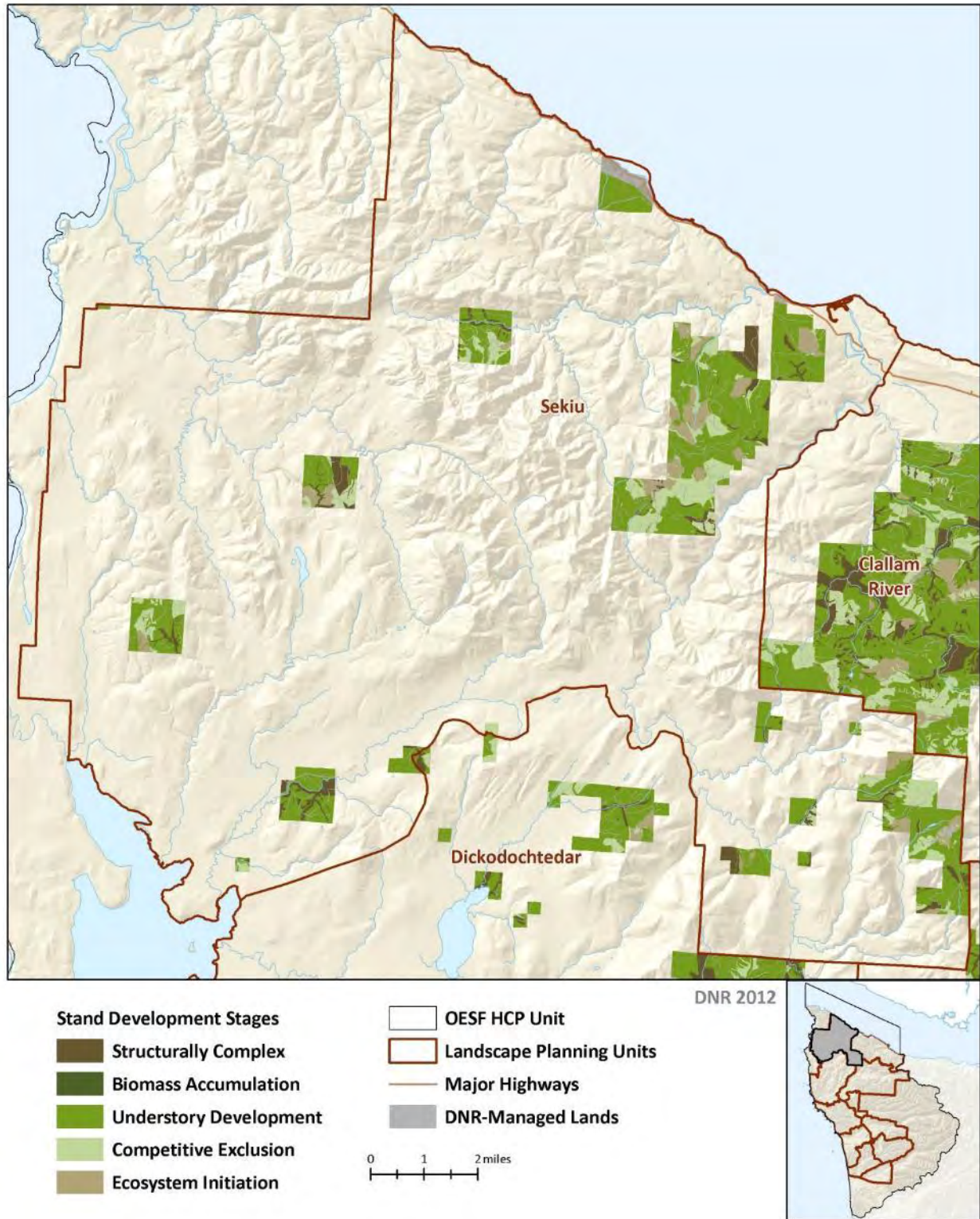




Map M-109. Stand Development Stages, Sekiu Landscape, Landscape Alternative, Decade 6

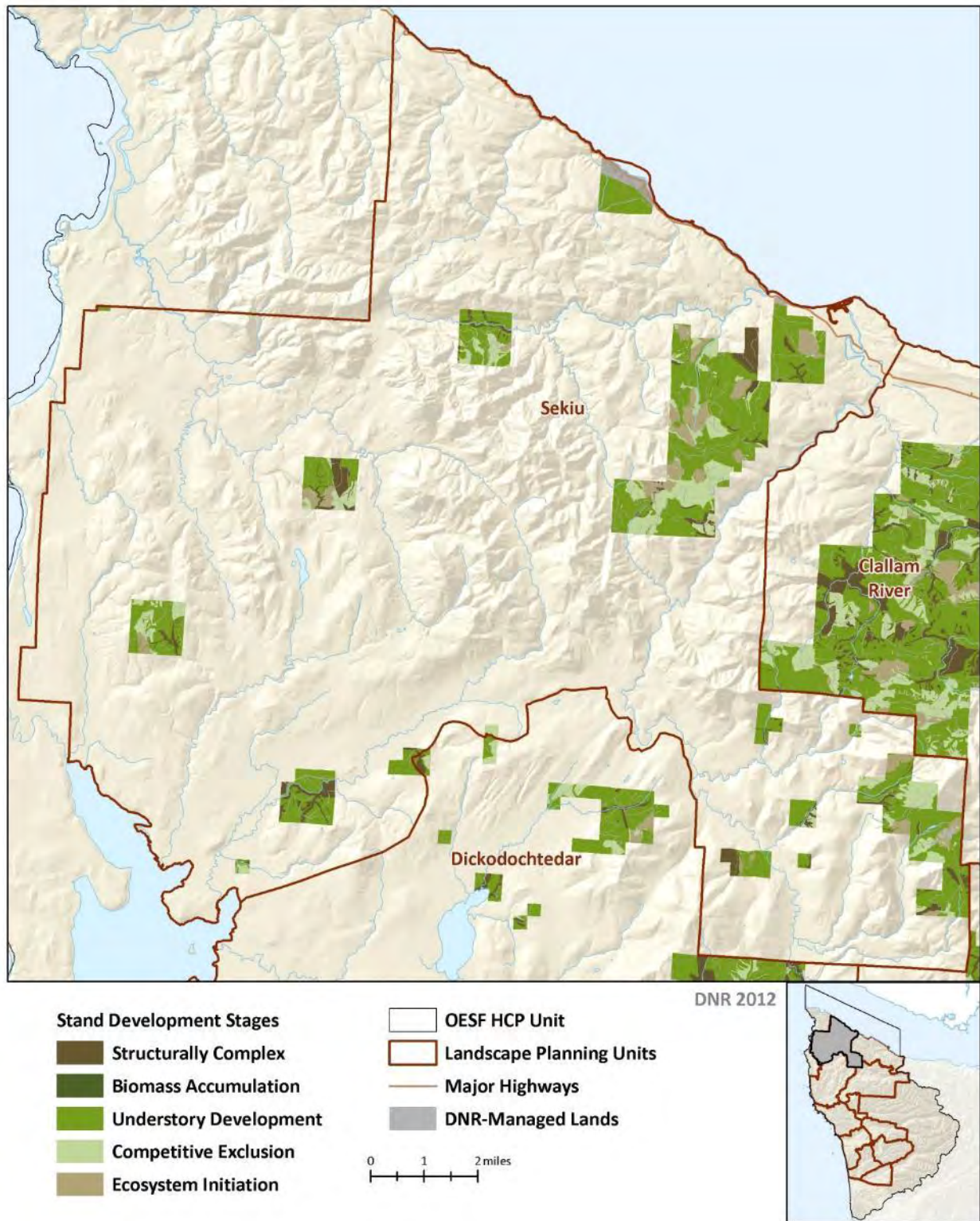


Map M-110. Stand Development Stages, Sekiu Landscape, No Action Alternative, Decade 9



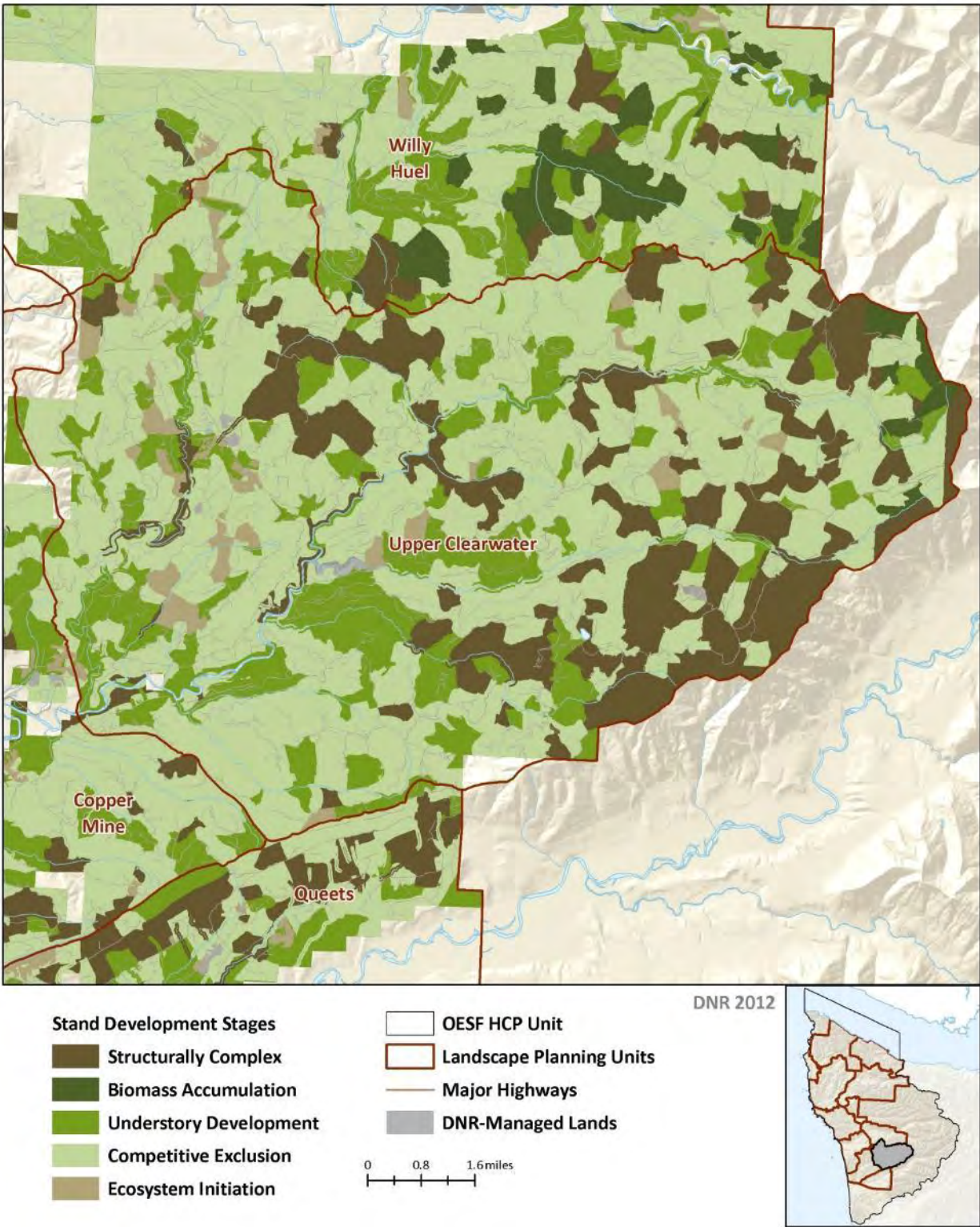


Map M-111. Stand Development Stages, Sekiu Landscape, Landscape Alternative, Decade 9



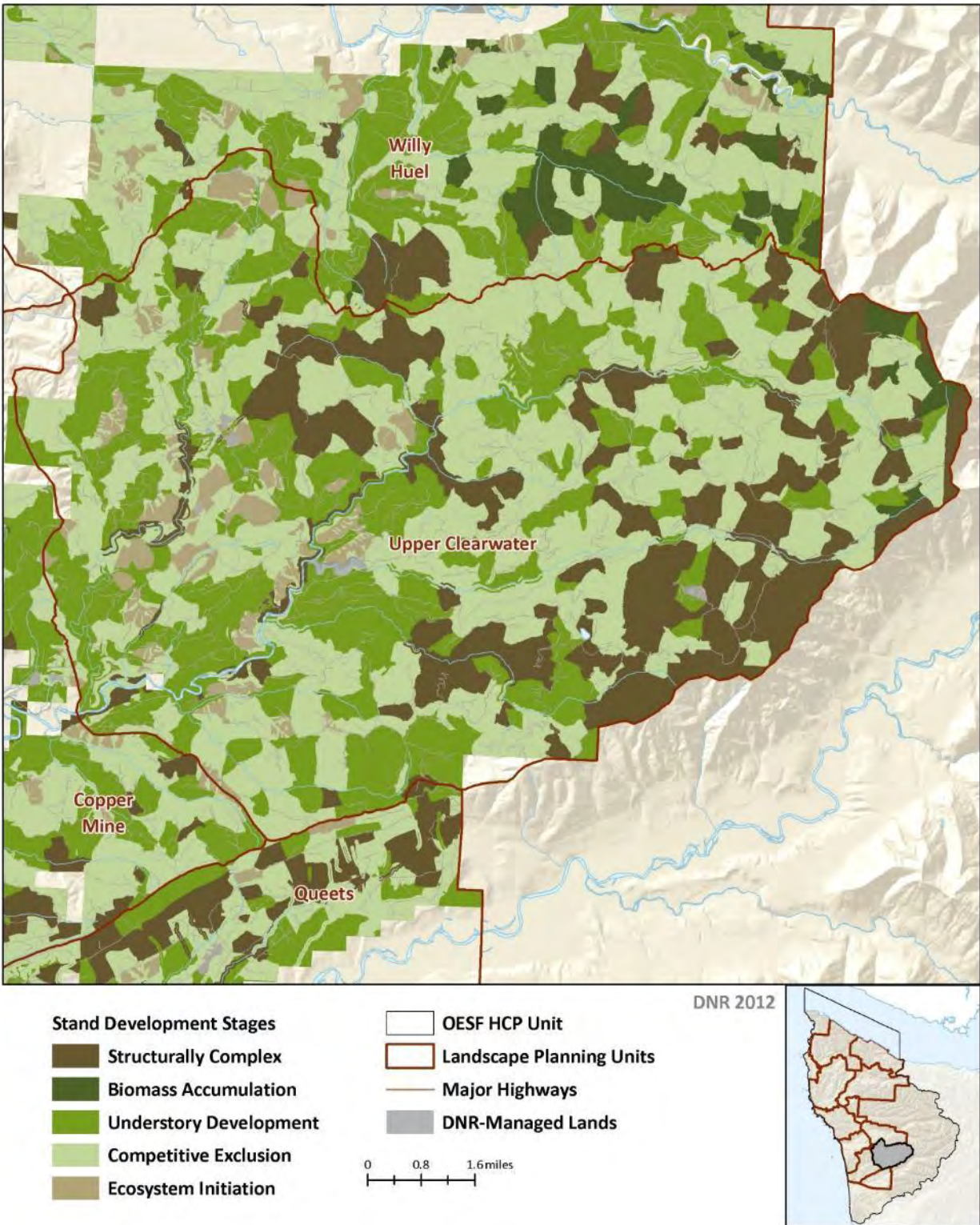


Map M-112. Stand Development Stages, Clearwater Landscape, Current Conditions



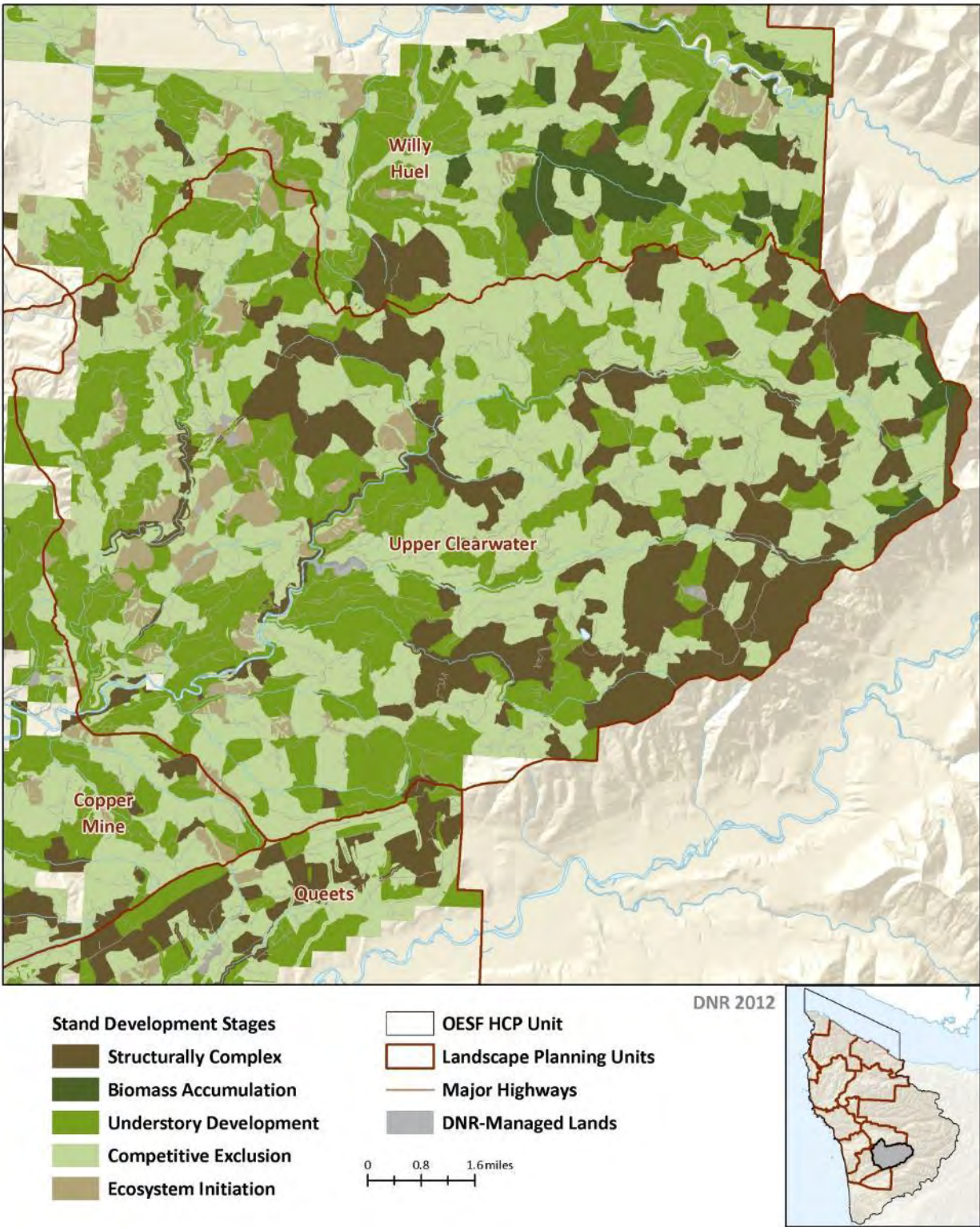


Map M-113. Stand Development Stages, Clearwater Landscape, No Action Alternative, Decade 1



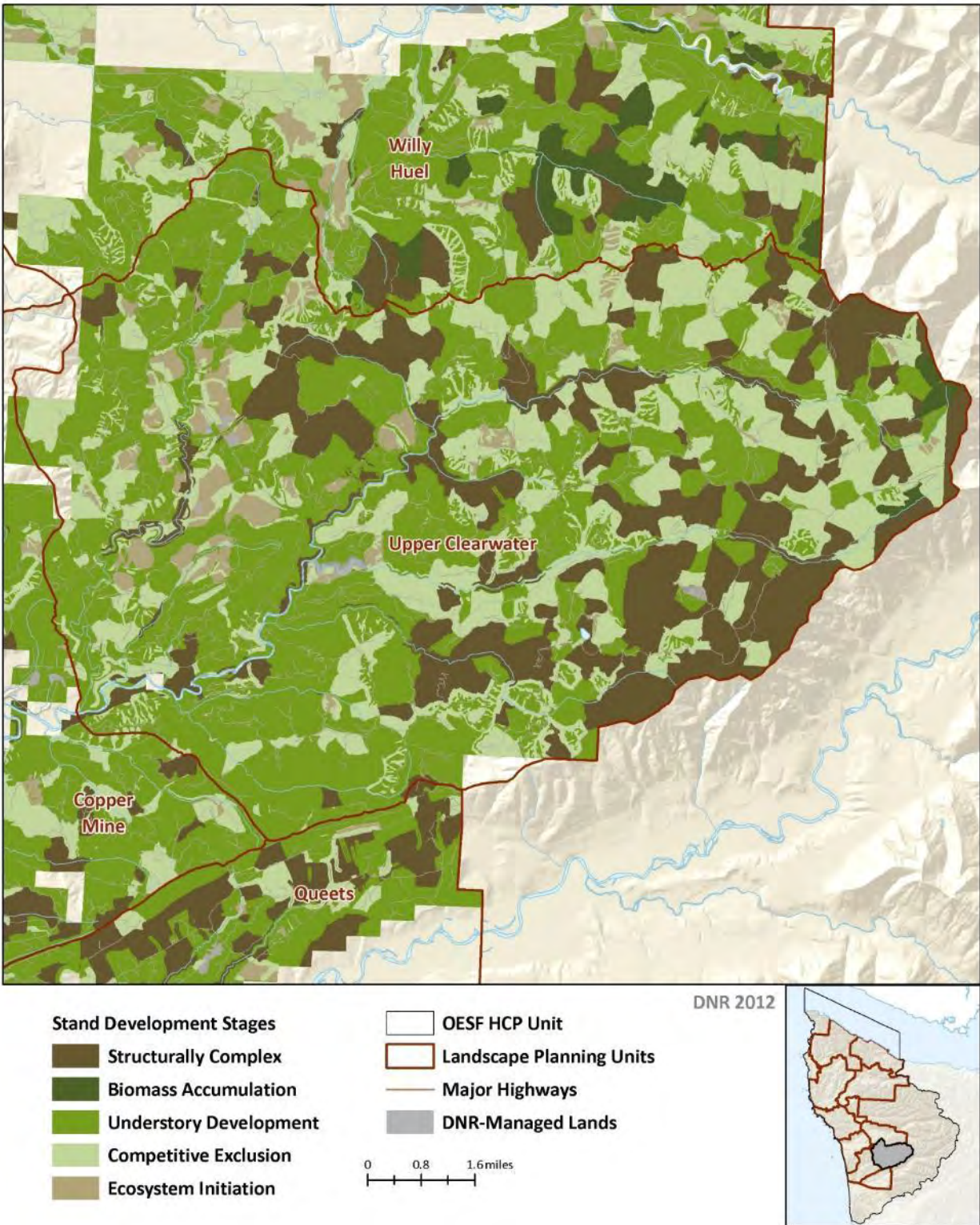


Map M-114. Stand Development Stages, Clearwater Landscape, Landscape Alternative, Decade 1



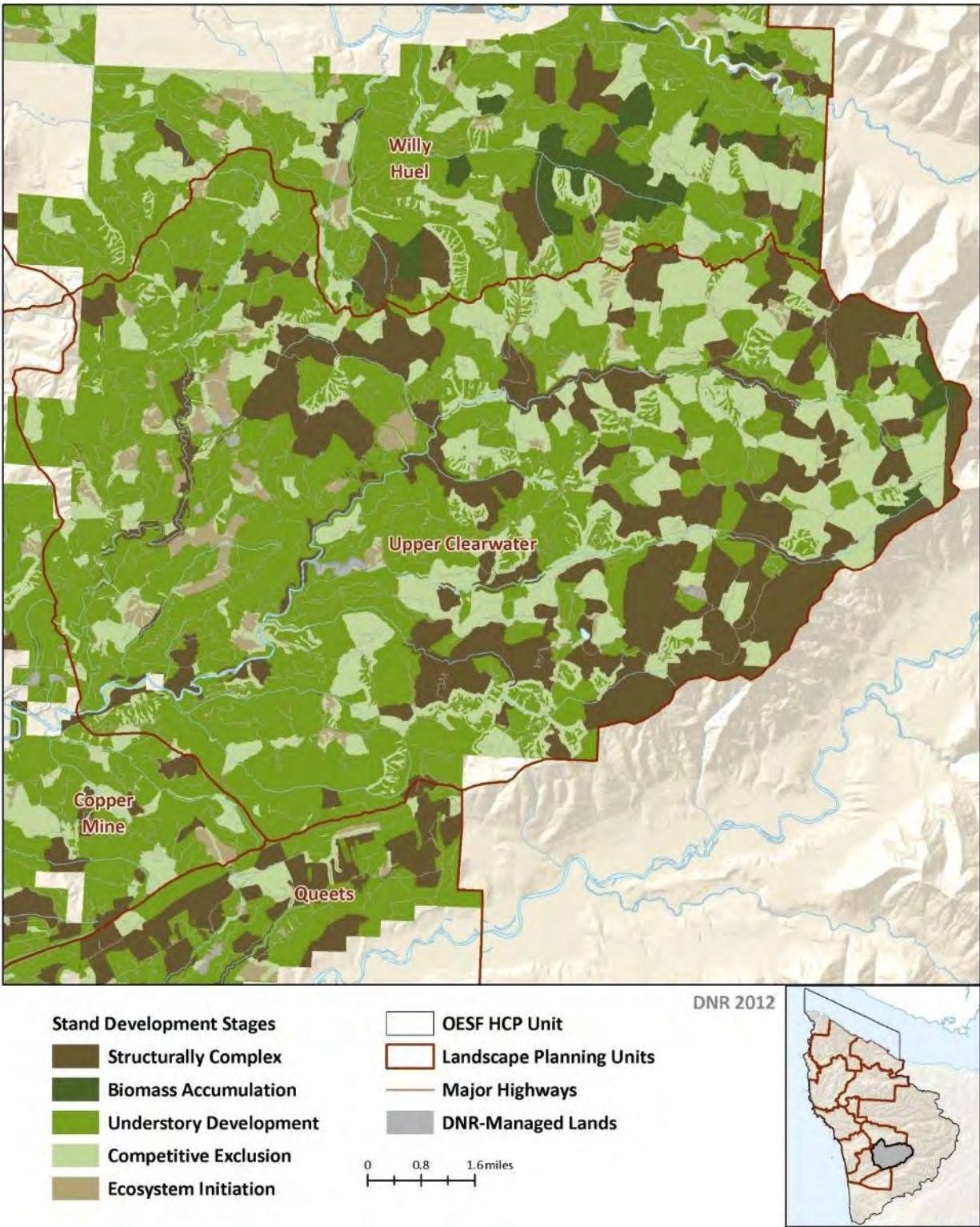


Map M-115. Stand Development Stages, Clearwater Landscape, No Action Alternative, Decade 6



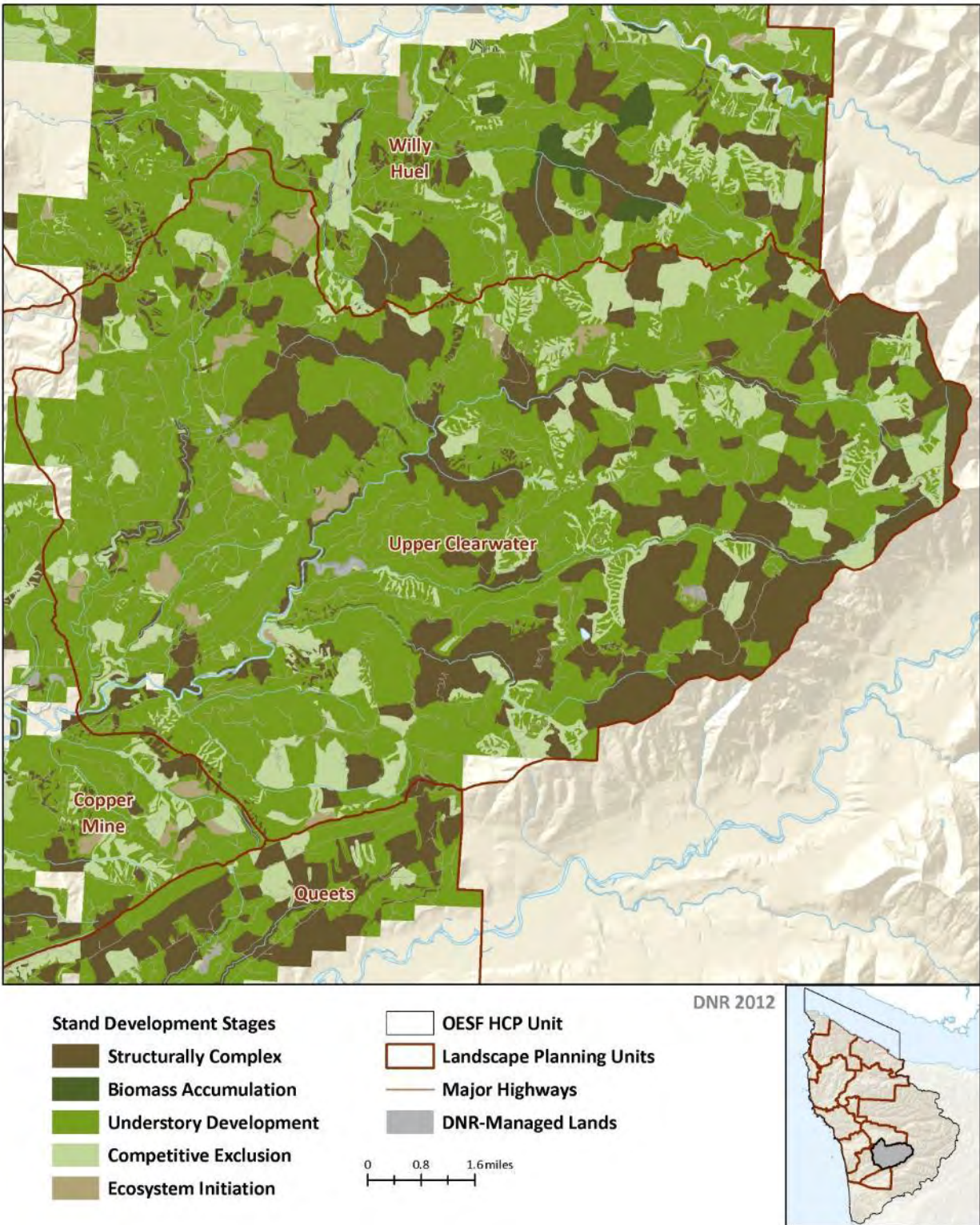


Map M-116. Stand Development Stages, Clearwater Landscape, Landscape Alternative, Decade 6



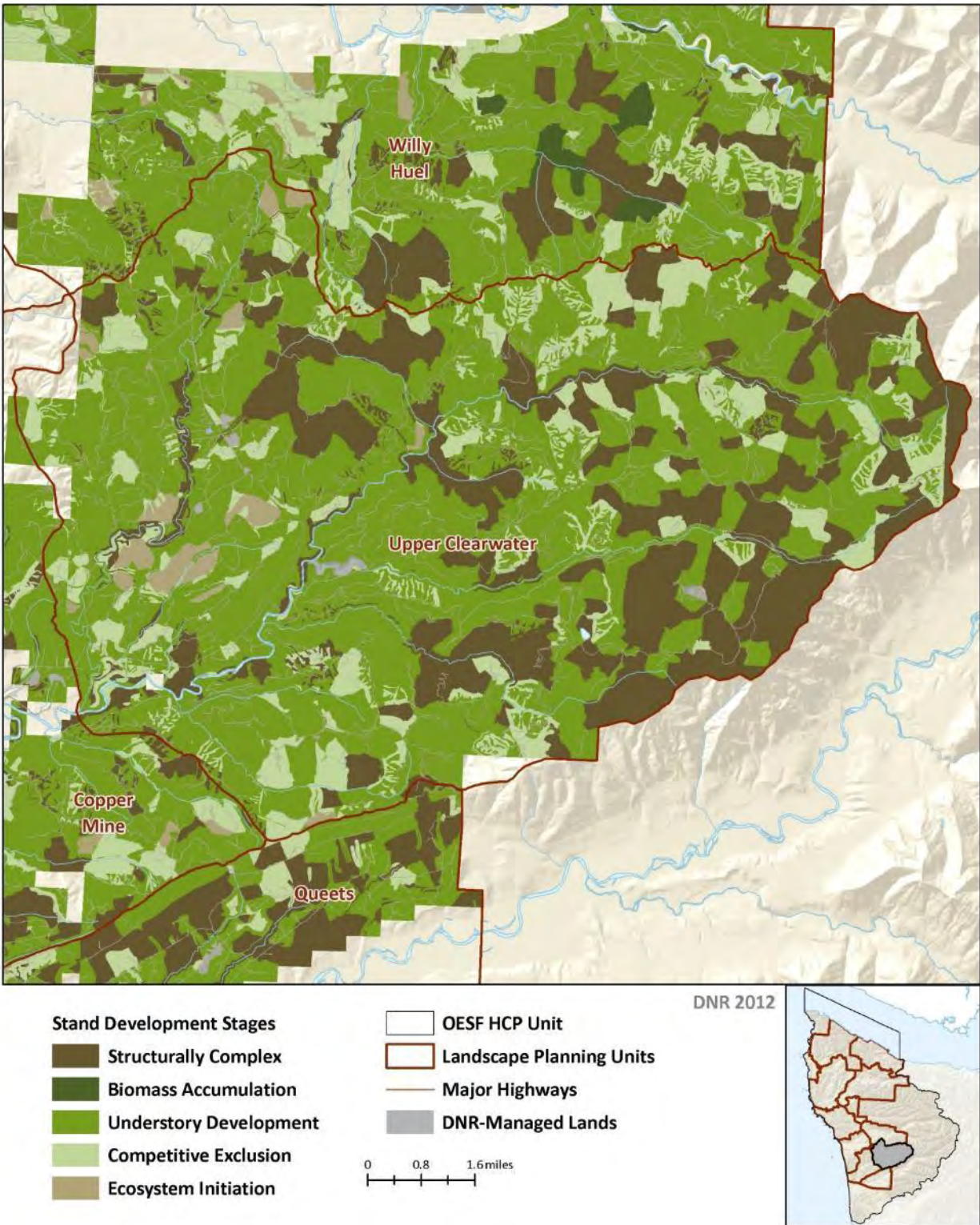


Map M-117. Stand Development Stages, Clearwater Landscape, No Action Alternative, Decade 9



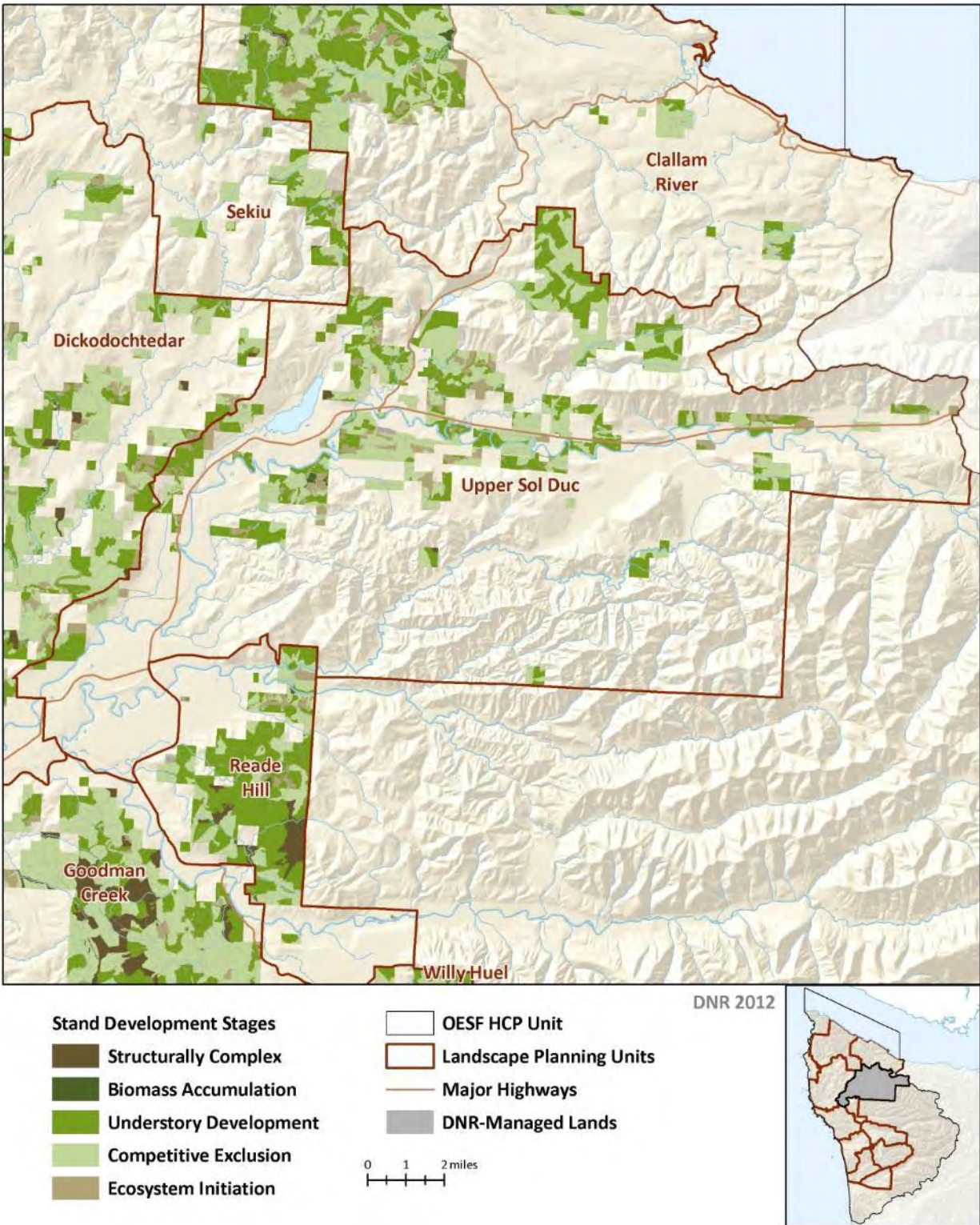


Map M-118. Stand Development Stages, Clearwater Landscape, Landscape Alternative, Decade 9



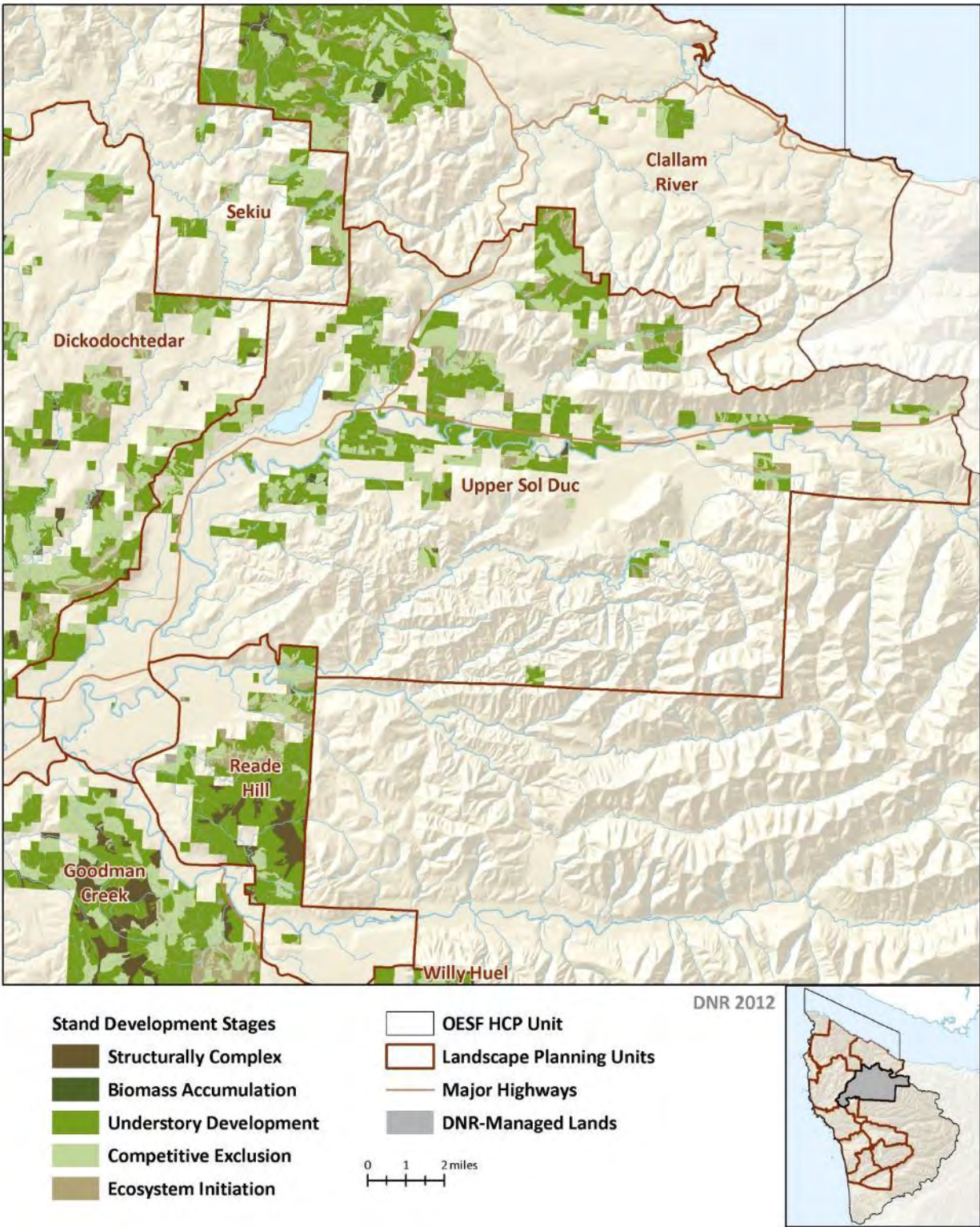


Map M-119. Stand Development Stages, Sol Duc Landscape, Current Conditions



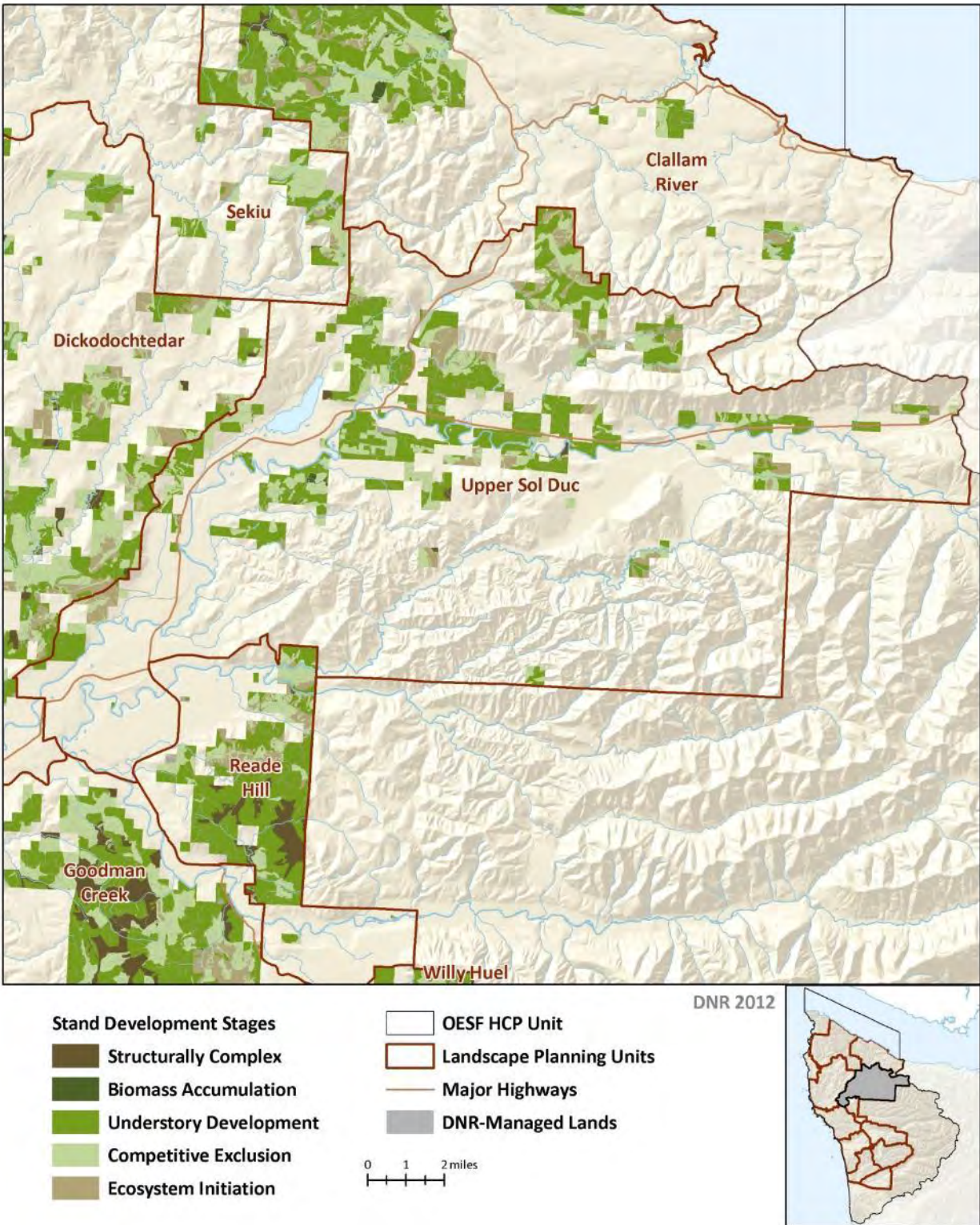


Map M-120. Stand Development Stages, Sol Duc Landscape, No Action Alternative, Decade 1



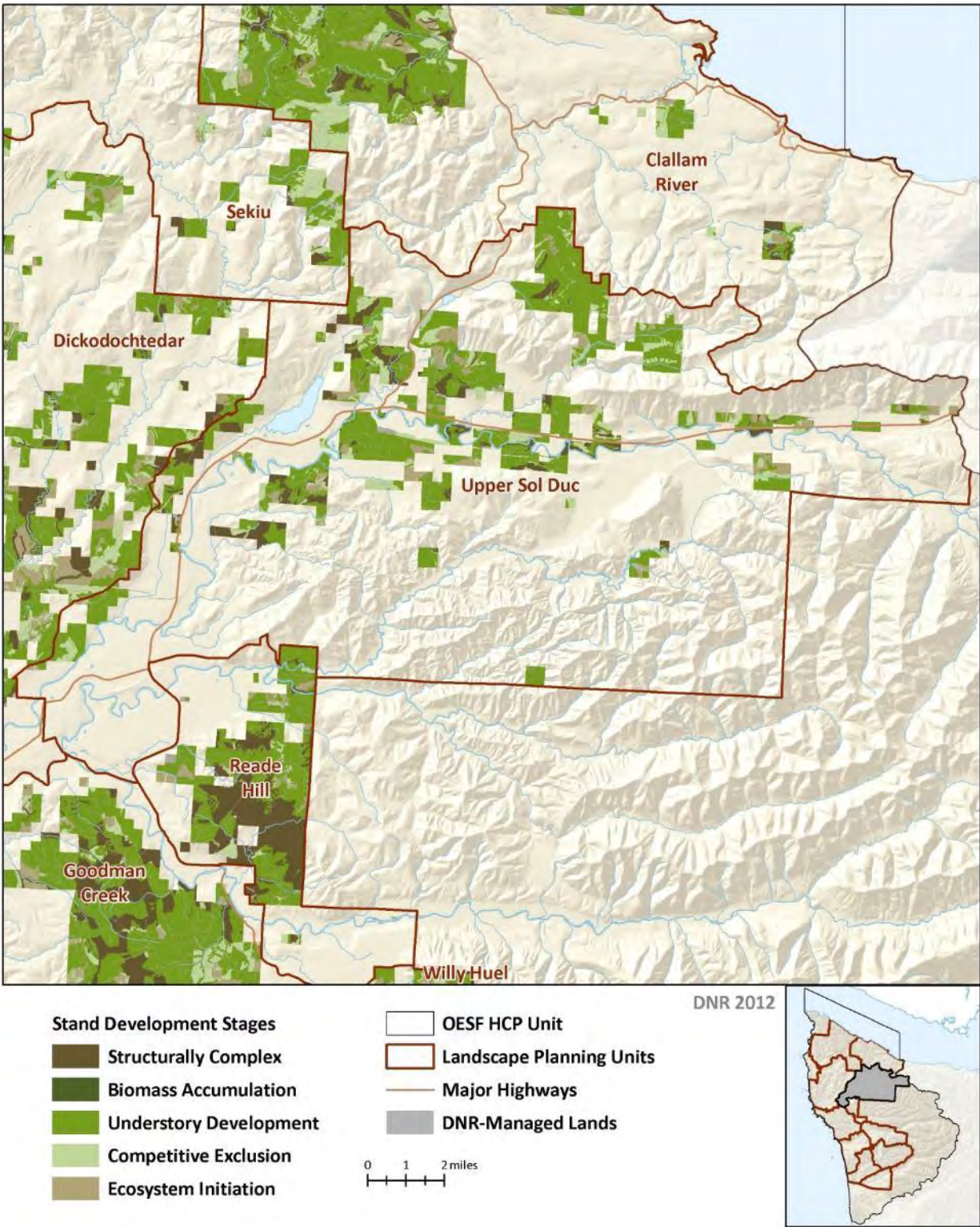


Map M-121. Stand Development Stages, Sol Duc Landscape, Landscape Alternative, Decade 1



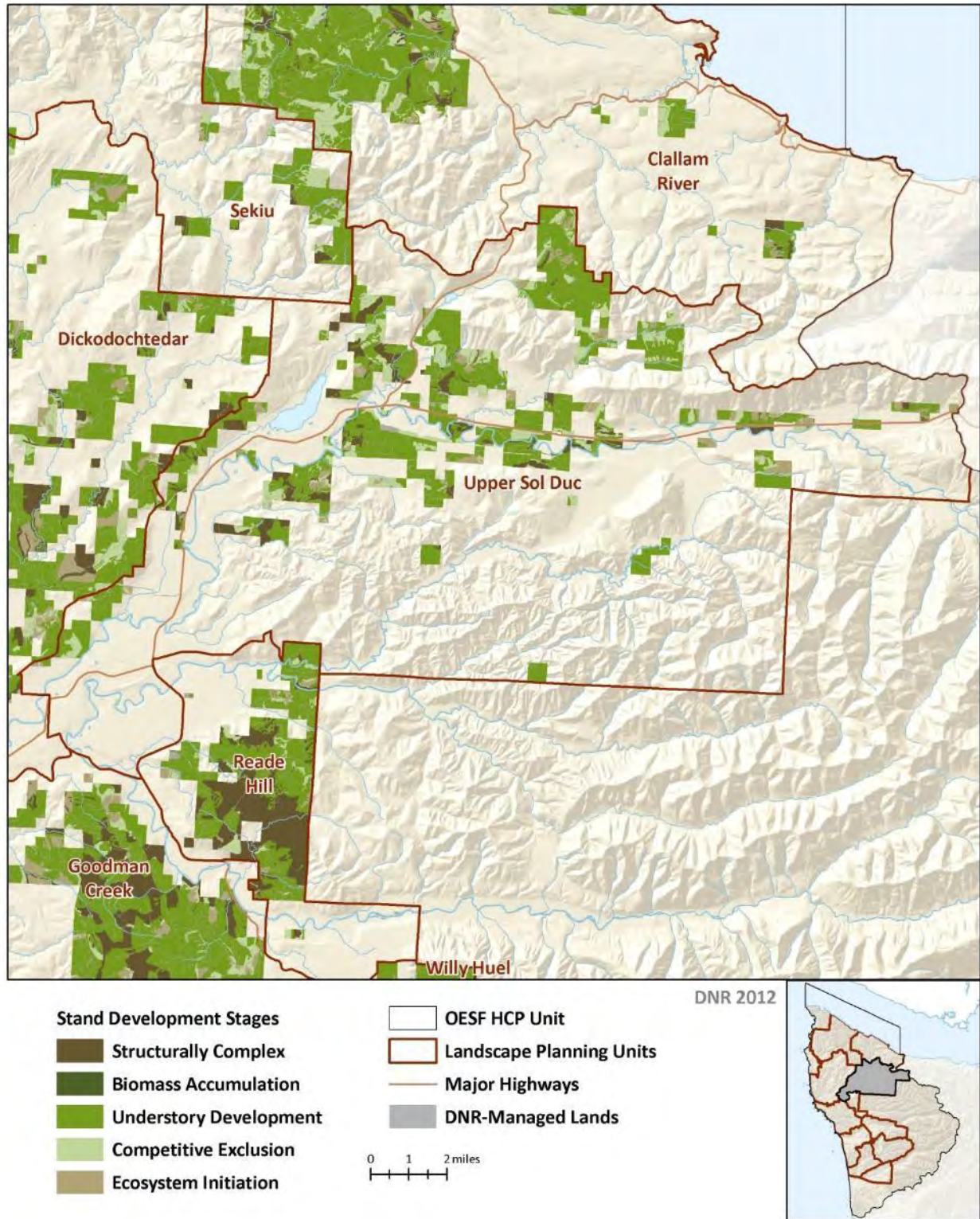


Map M-122. Stand Development Stages, Sol Duc Landscape, No Action Alternative, Decade 6



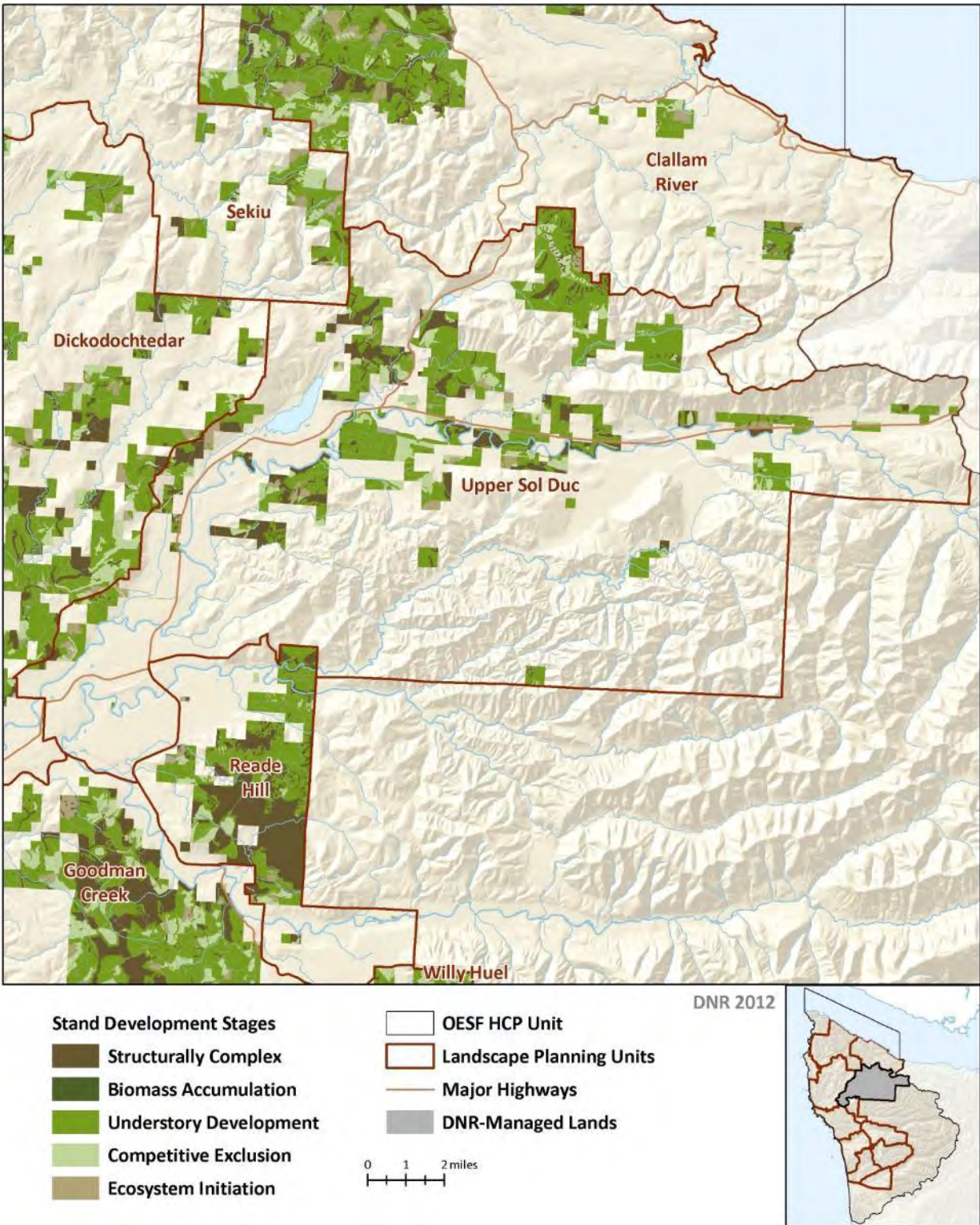


Map M-123. Stand Development Stages, Sol Duc Landscape, Landscape Alternative, Decade 6



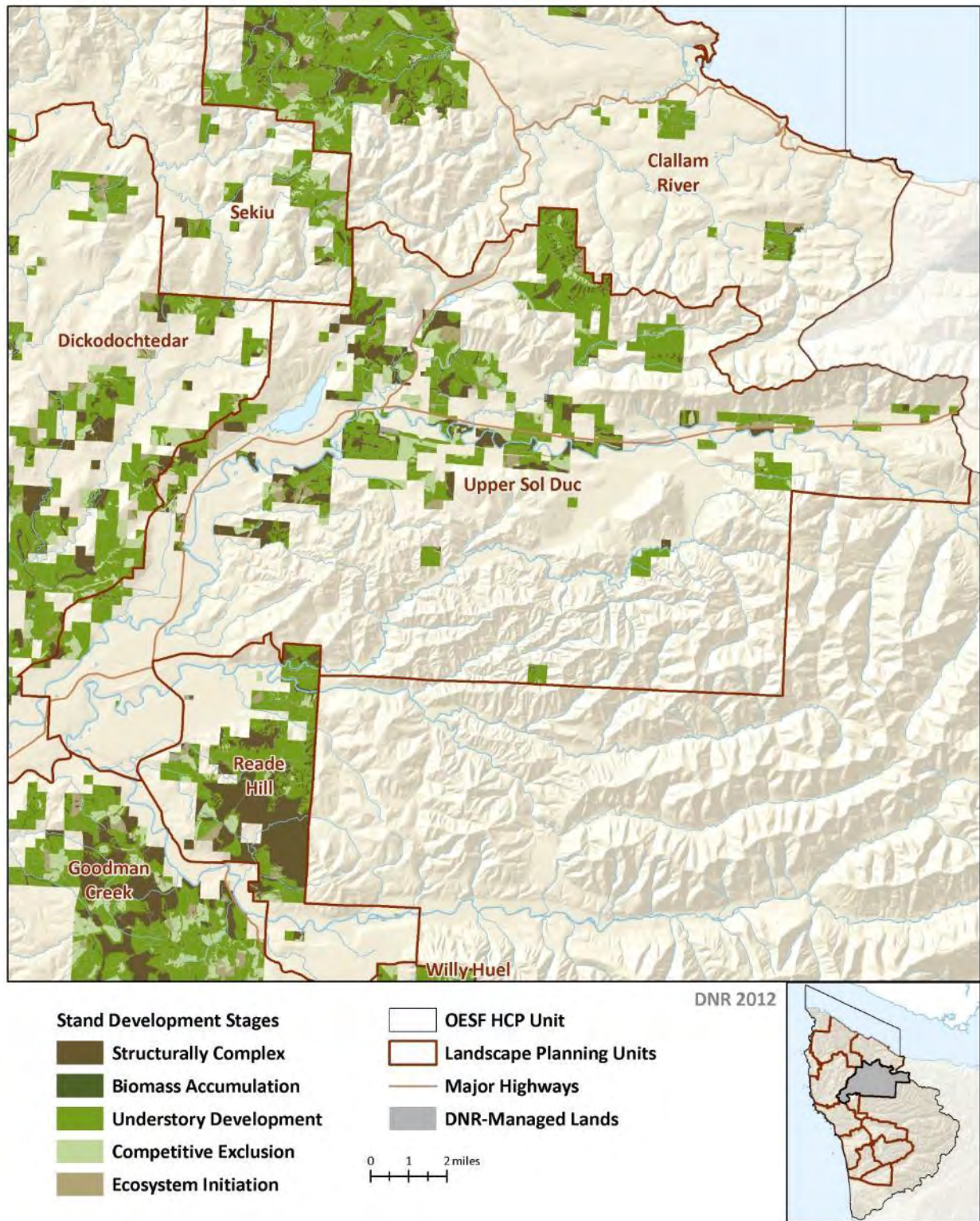


Map M-124. Stand Development Stages, Sol Duc Landscape, No Action Alternative, Decade 9



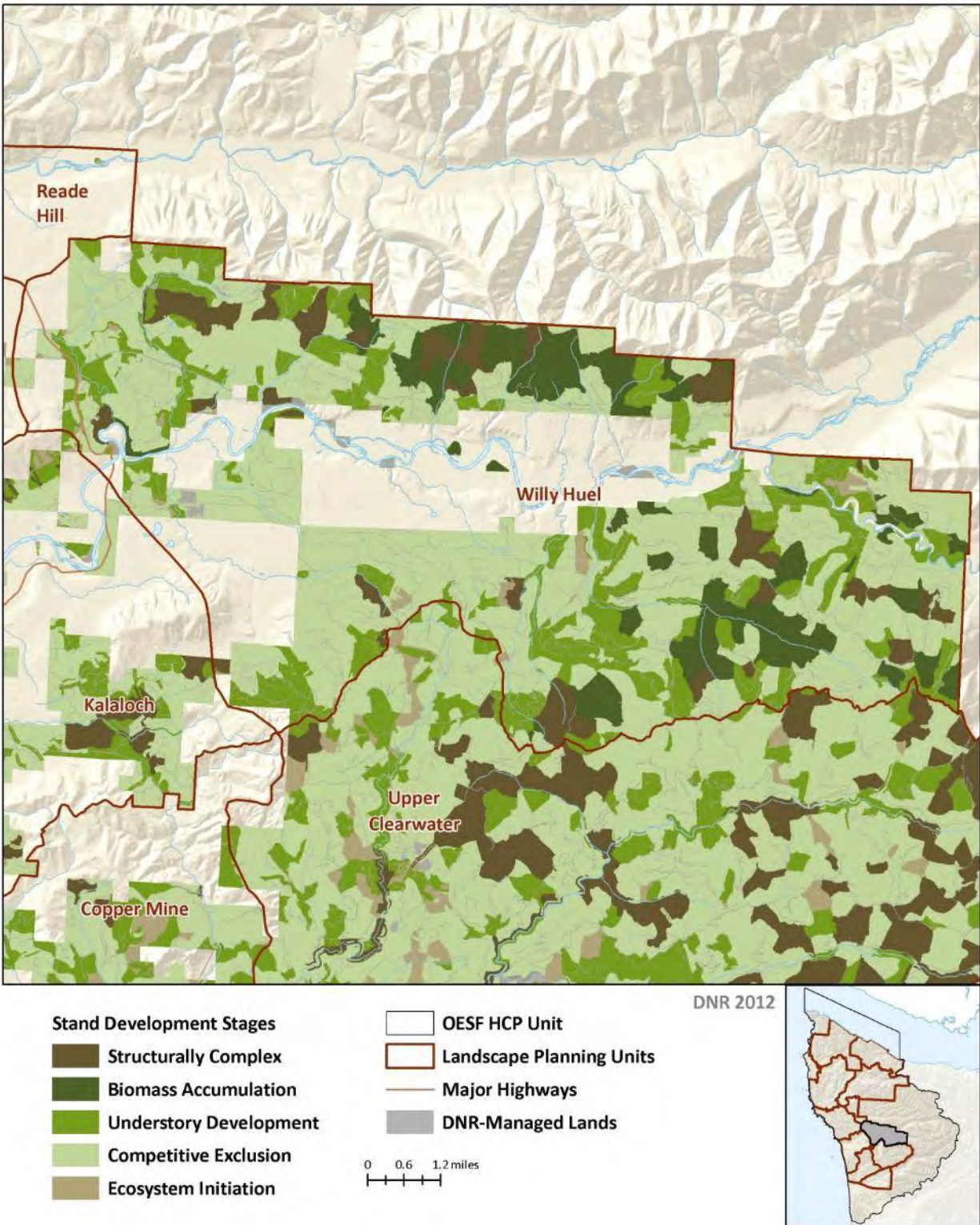


Map M-125. Stand Development Stages, Sol Duc Landscape, Landscape Alternative, Decade 9



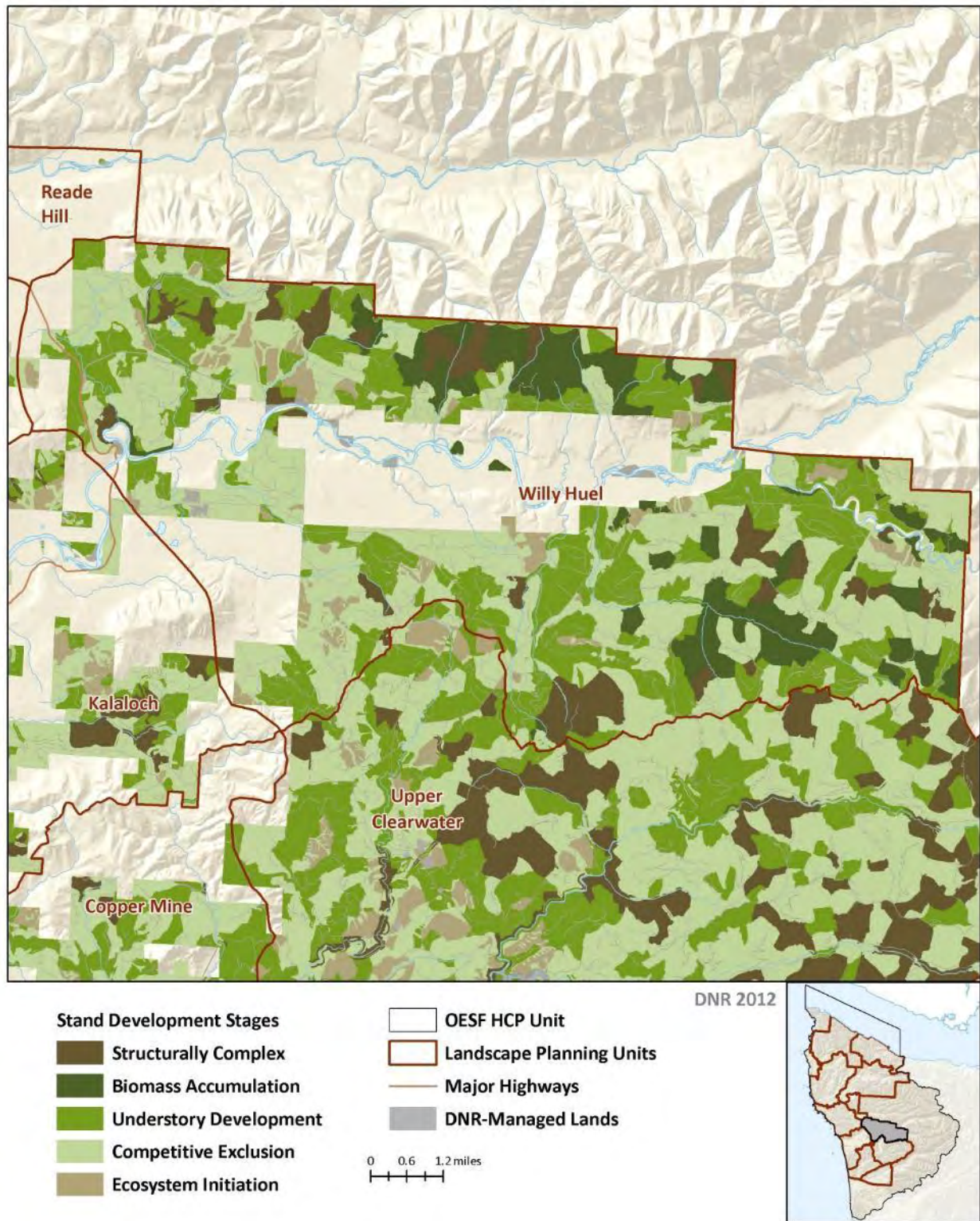


Map M-126. Stand Development Stages, Willy Huel Landscape, Current Conditions



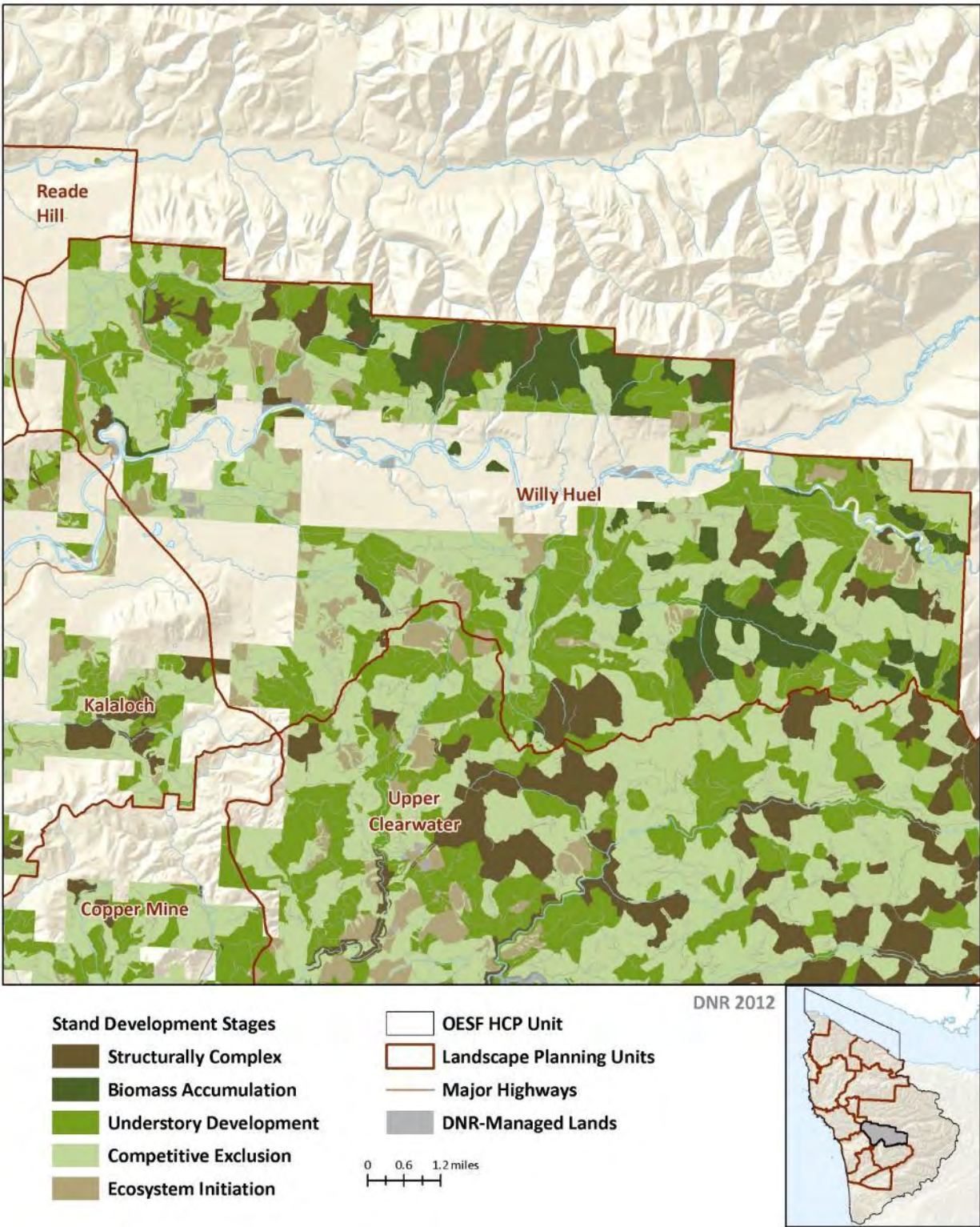


Map M-127. Stand Development Stages, Willy Huel Landscape, No Action Alternative, Decade 1



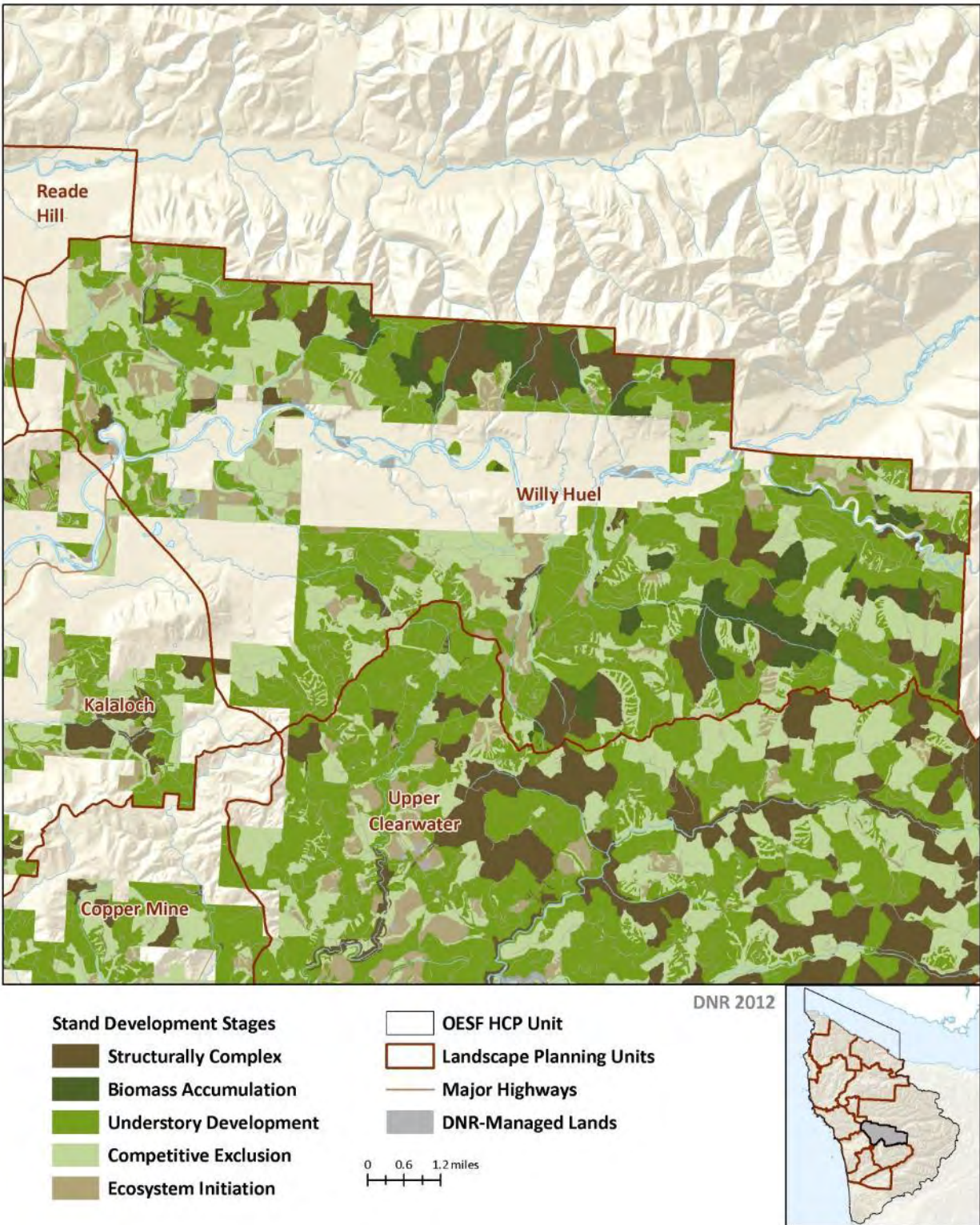


Map M-128. Stand Development Stages, Willy Huel Landscape, Landscape Alternative, Decade 1



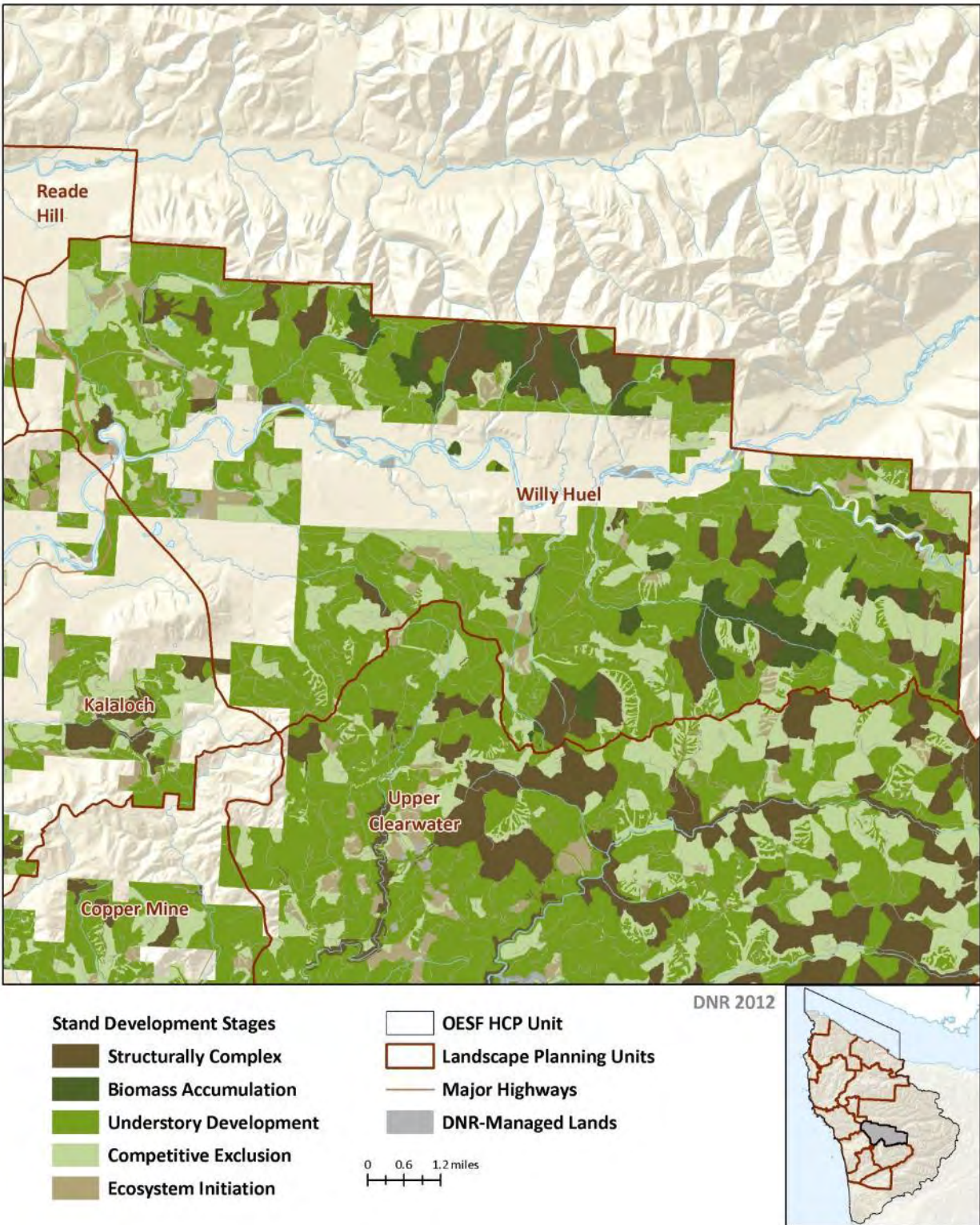


Map M-129. Stand Development Stages, Willy Huel Landscape, No Action Alternative, Decade 6



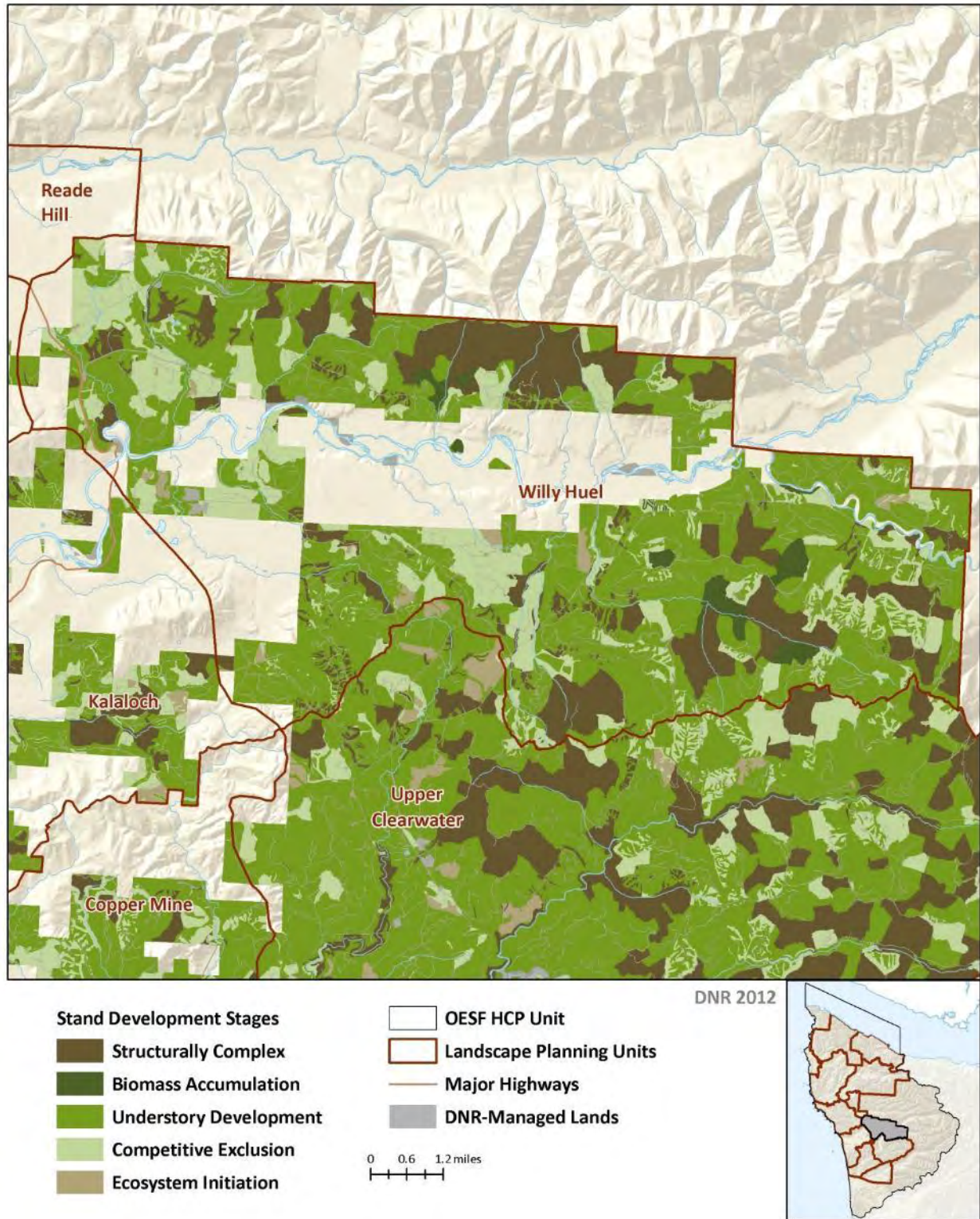


Map M-130. Stand Development Stages, Willy Huel Landscape, Landscape Alternative, Decade 6





Map M-131. Stand Development Stages, Willy Huel Landscape, No Action Alternative, Decade 9





Map M-132. Stand Development Stages, Willy Huel Landscape, Landscape Alternative, Decade 9

