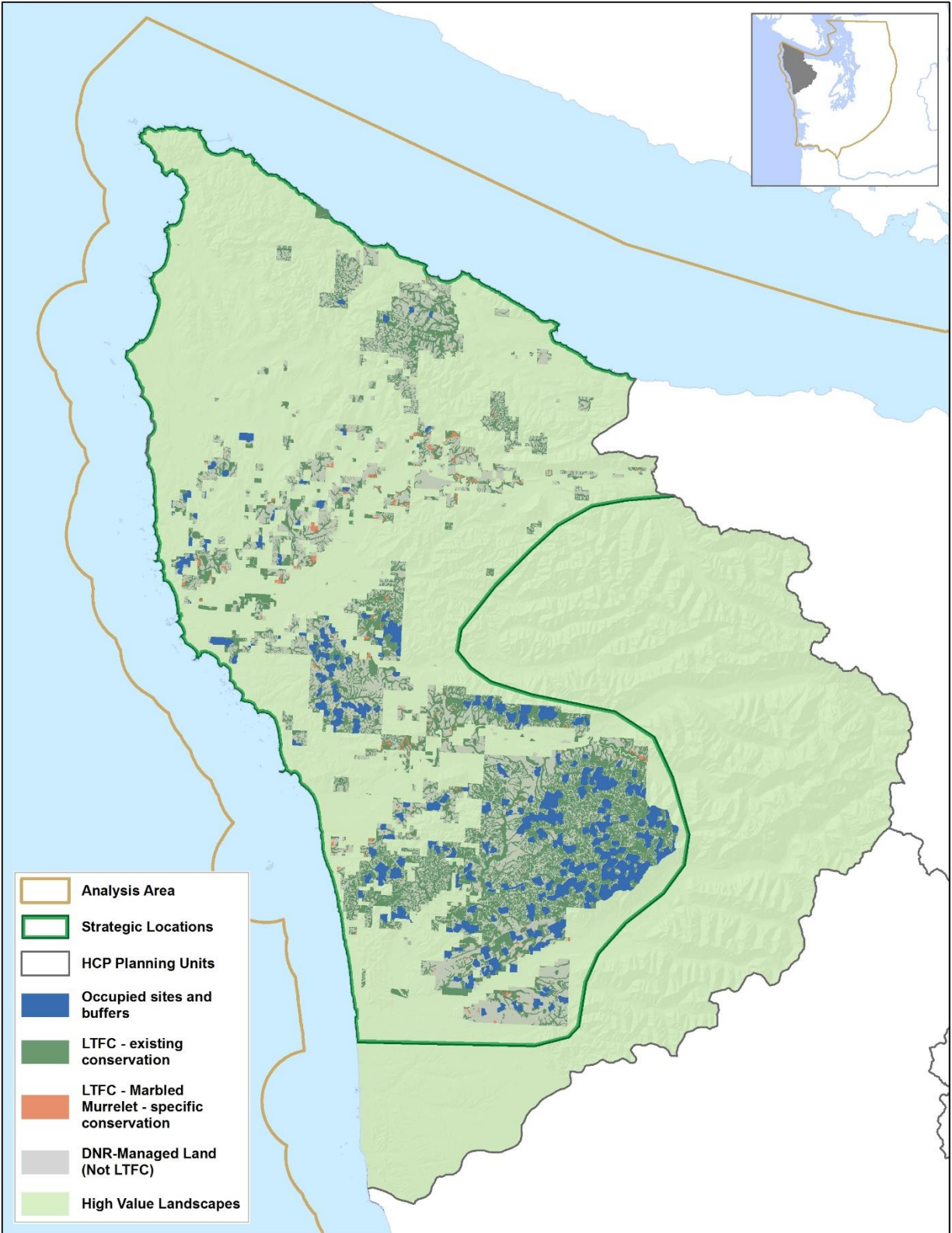


Maps of Marbled Murrelet Conservation Areas by Alternative

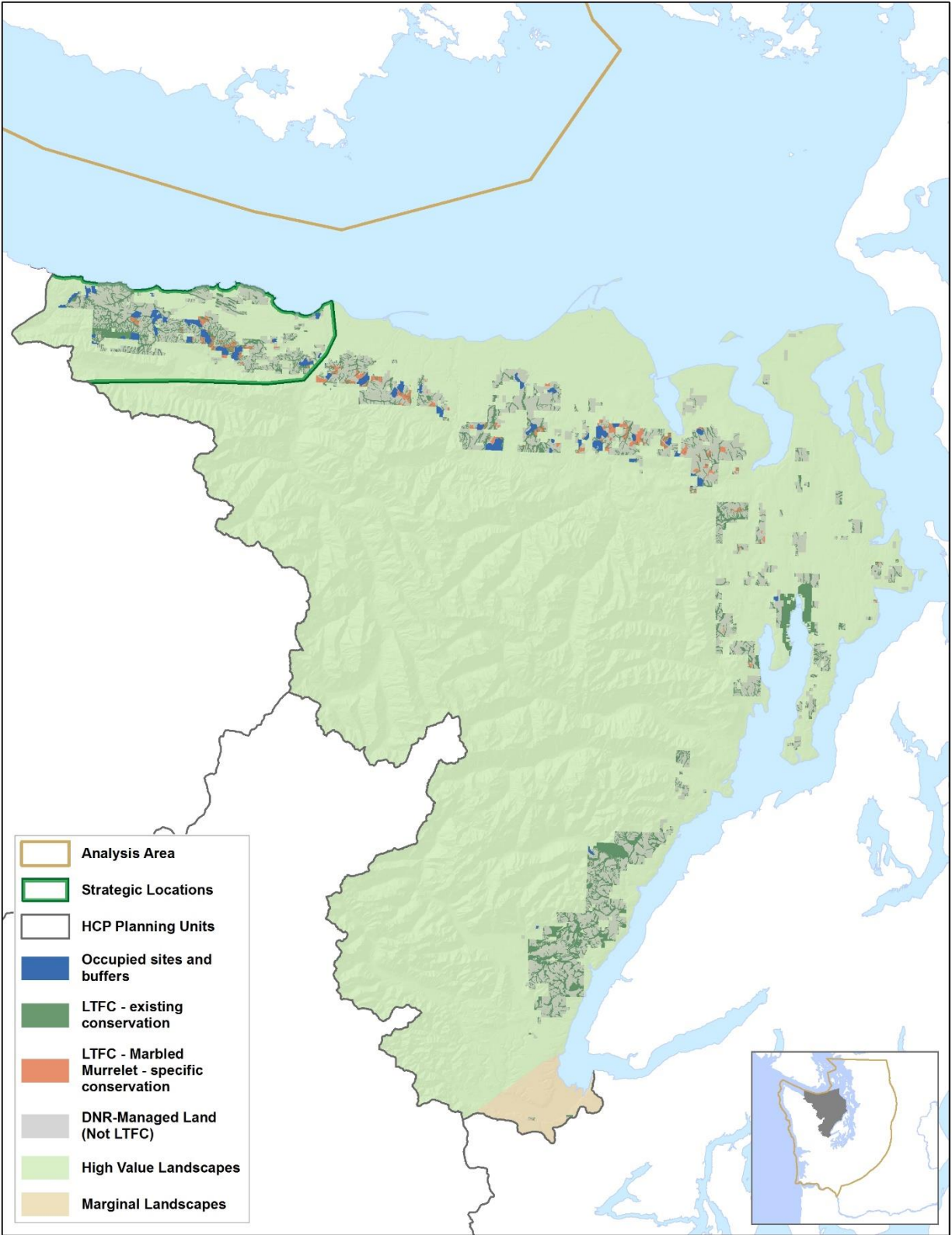
Maps in this section are provided at various scales to illustrate proposed conservation areas for each alternative. Maps showing each HCP Planning Unit are provided for every alternative. In addition, for those alternatives with emphasis areas, special habitat areas, and/or marbled murrelet management areas (MMMAs), “zoomed in” maps are provided to more clearly identify the location of these conservation areas.

Emphasis areas, special habitat areas, and MMMA are labeled with unique identifiers (names or numbers) for reference purposes only.

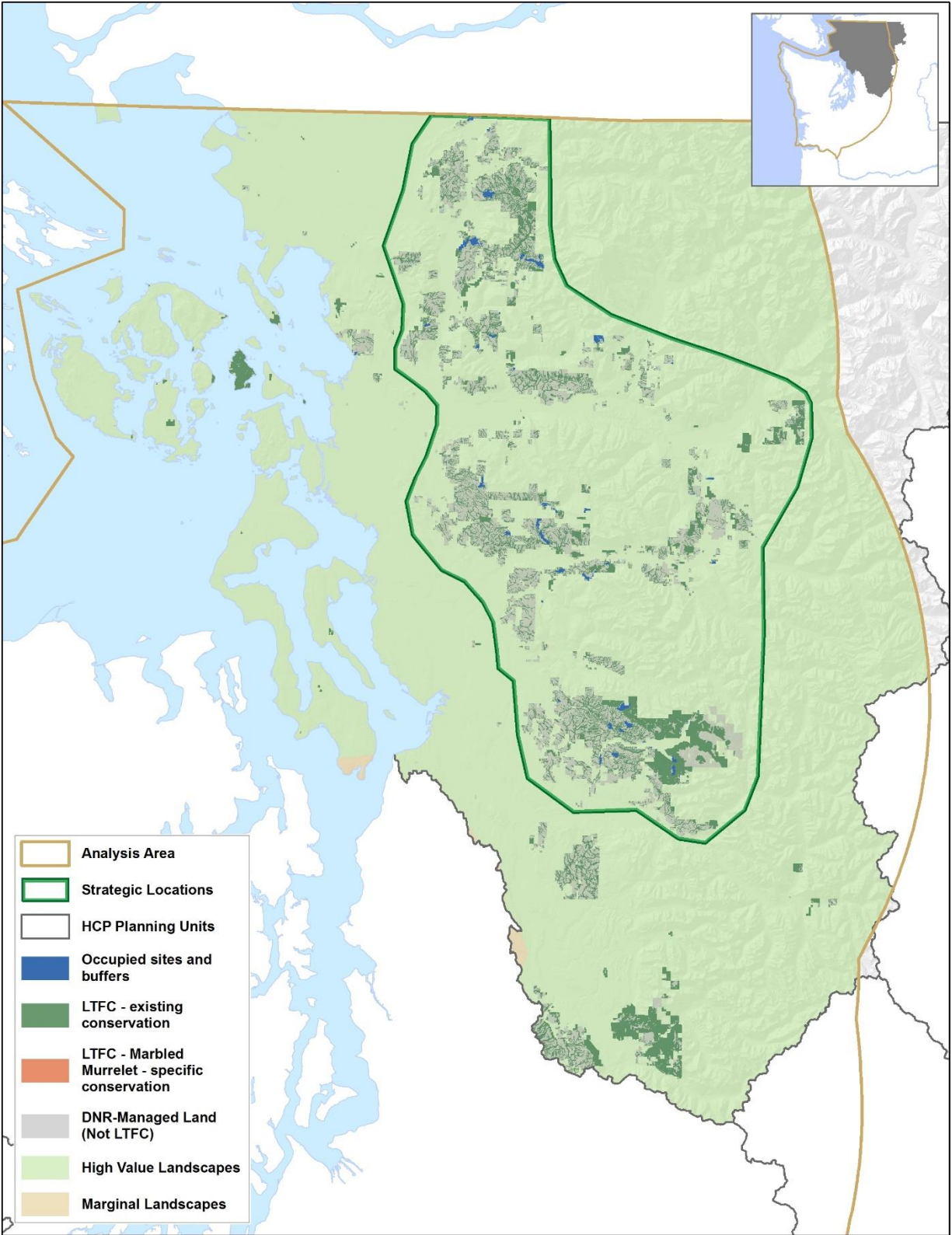
Alternative A: OESF HCP Planning Unit



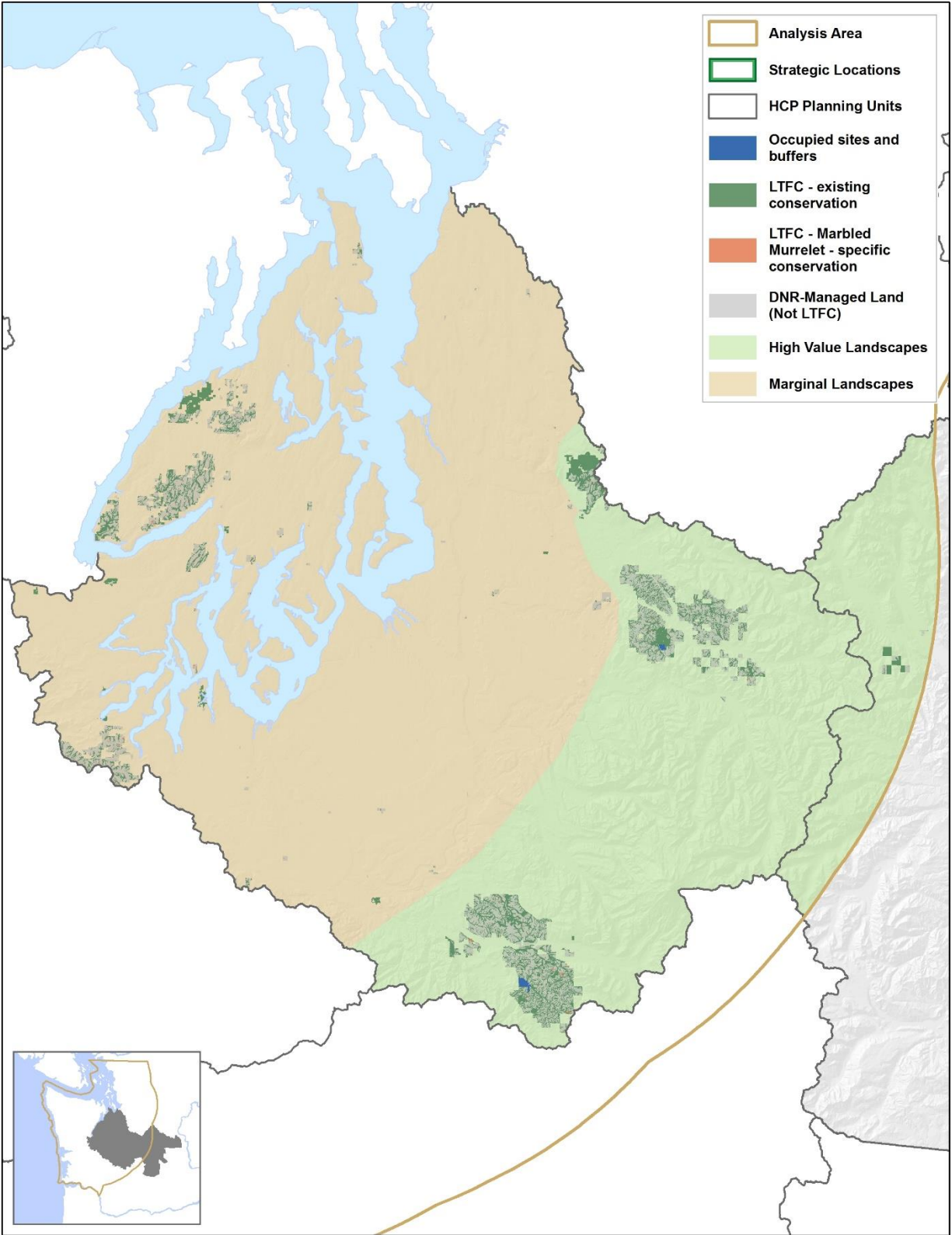
Alternative A: Straits HCP Planning Unit



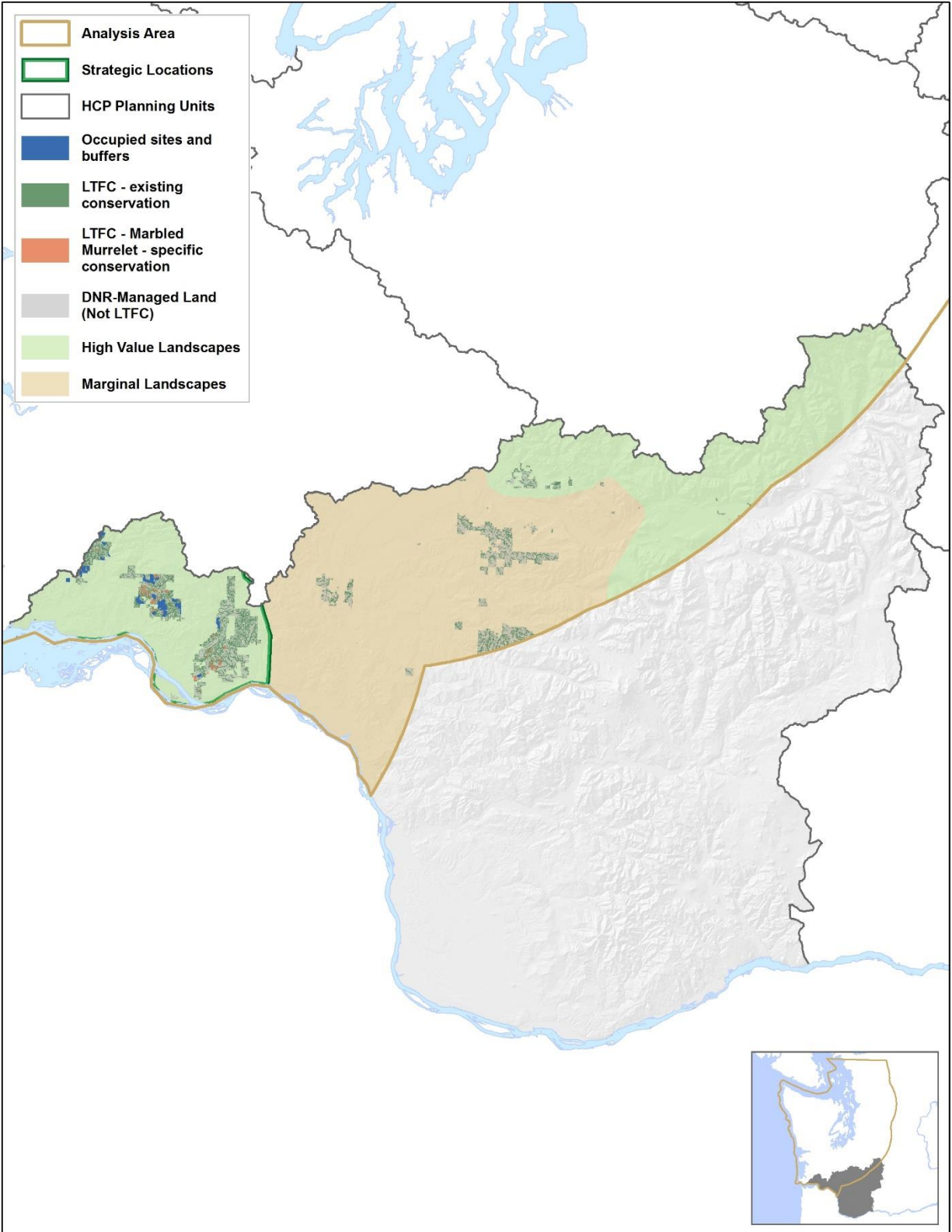
Alternative A: North Puget HCP Planning Unit



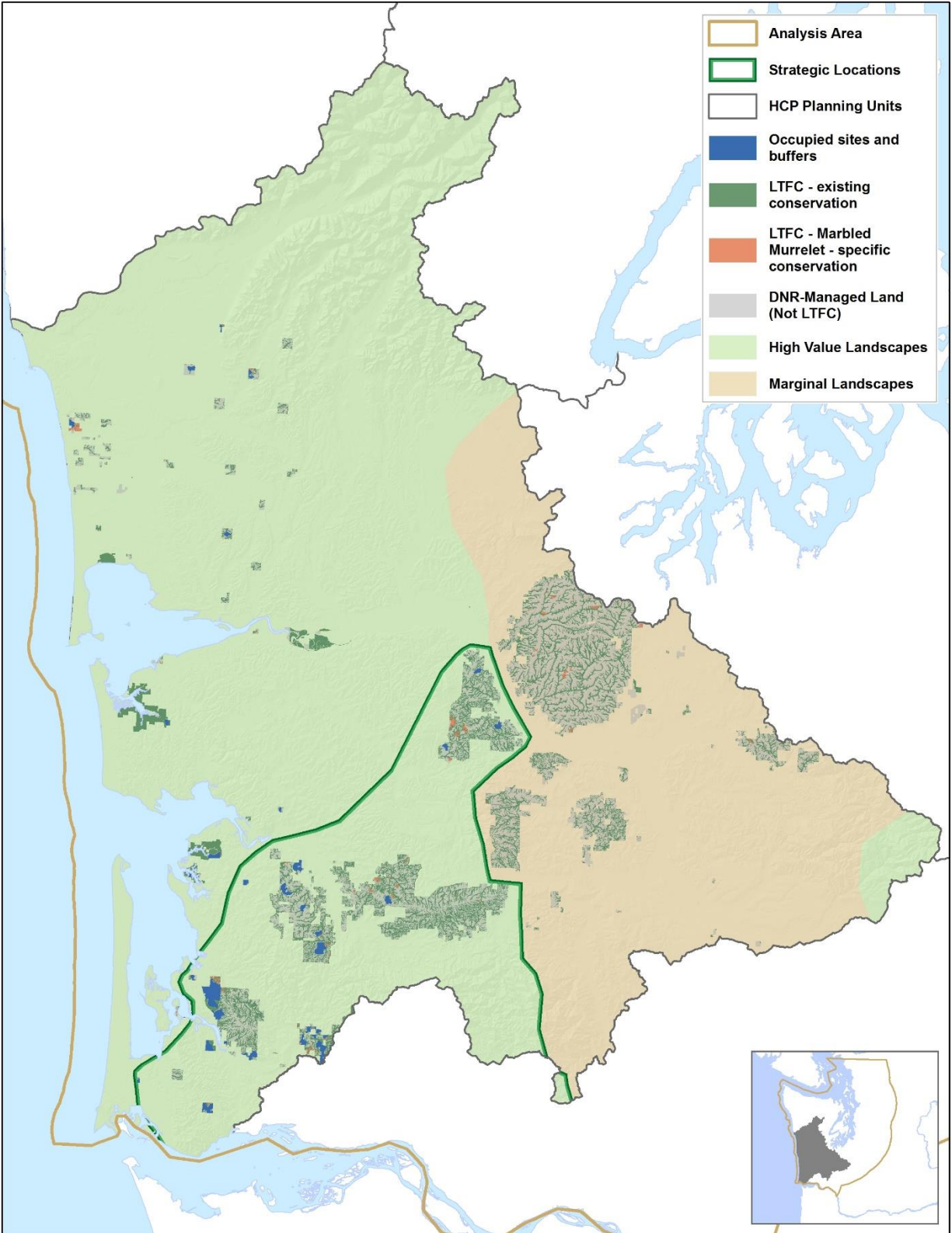
Alternative A: South Puget HCP Planning Unit (includes small portion of Yakima HCP Planning Unit)



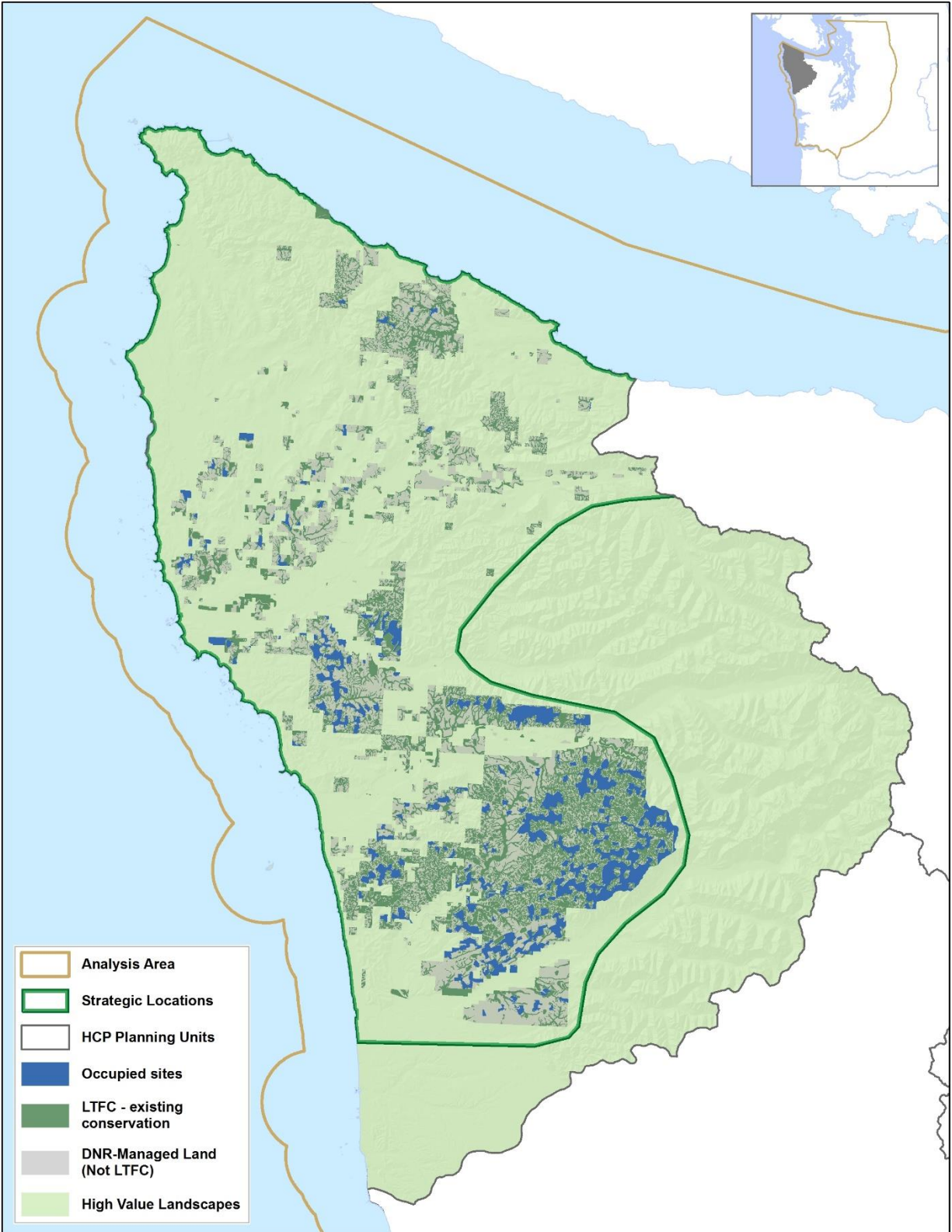
Alternative A: Columbia HCP Planning Unit



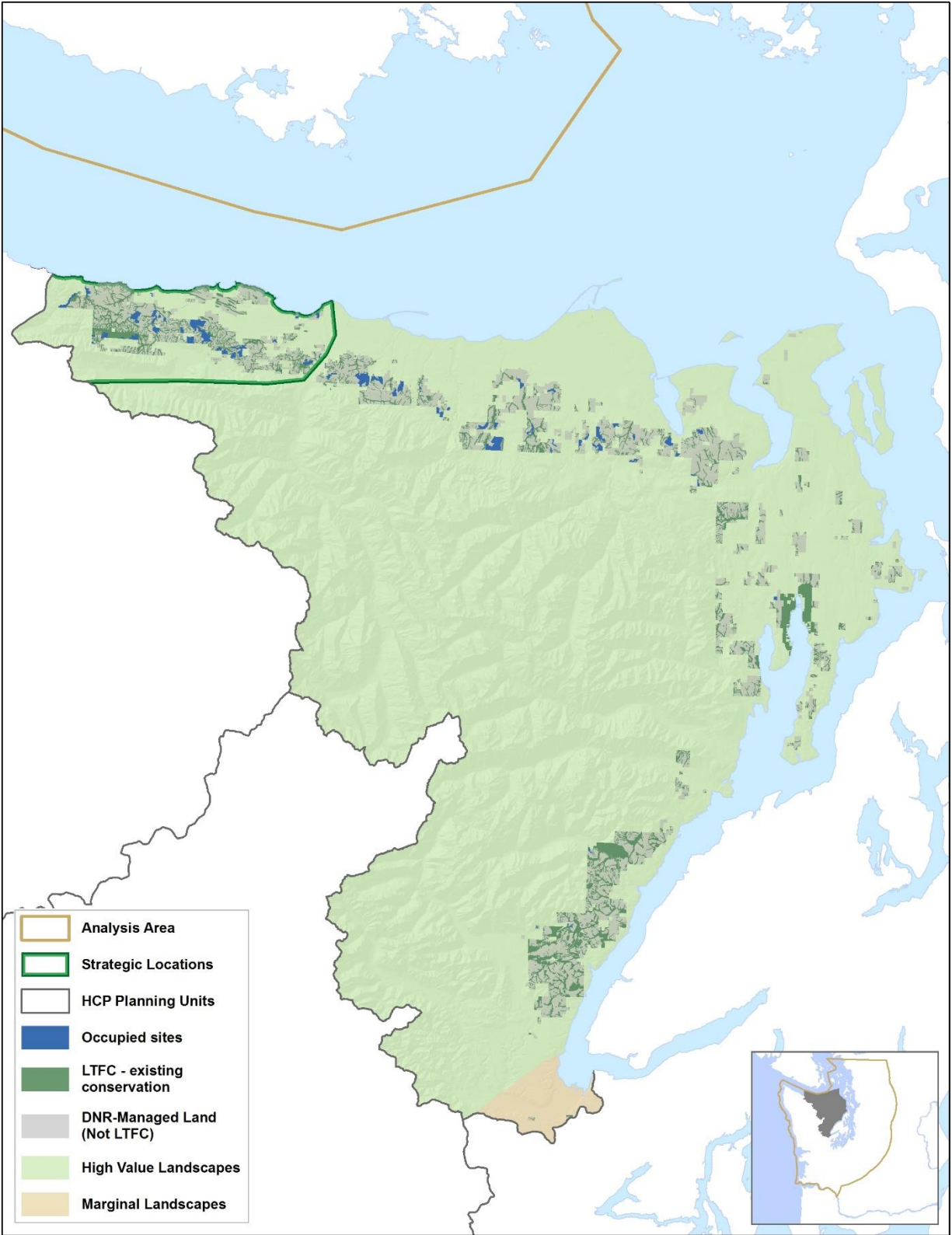
Alternative A: South Coast HCP Planning Unit



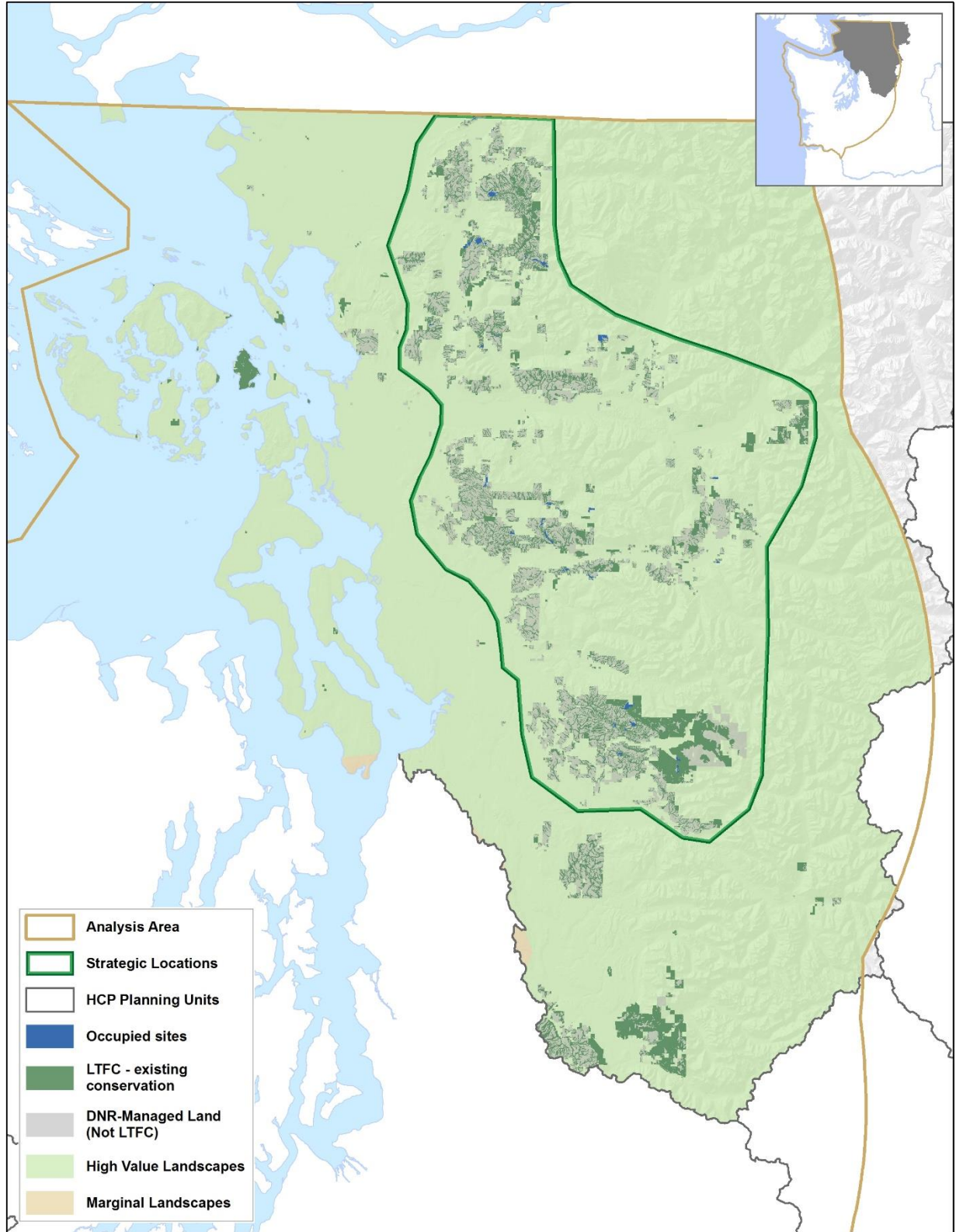
Alternative B: OESF HCP Planning Unit



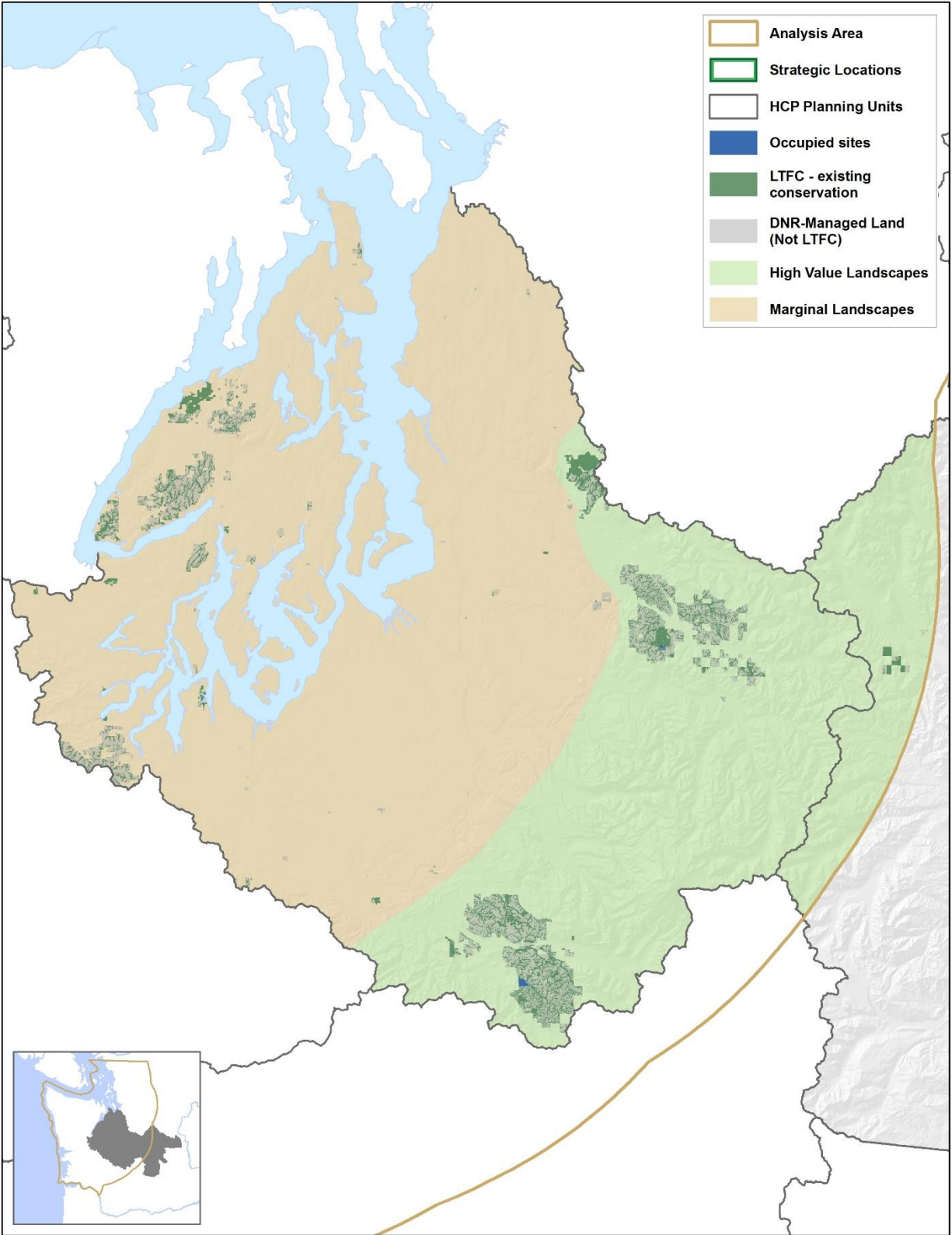
Alternative B: Straits HCP Planning Unit



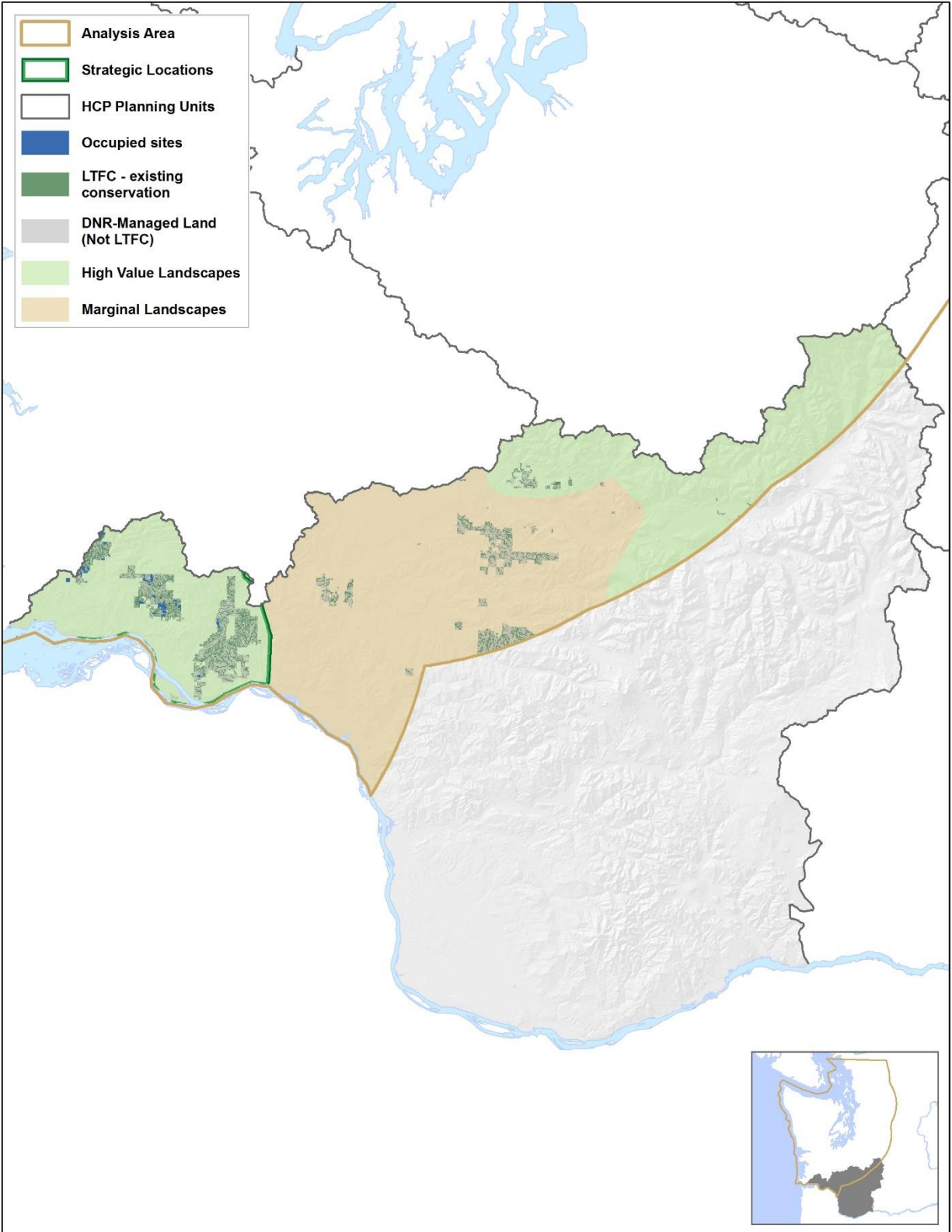
Alternative B: North Puget HCP Planning Unit



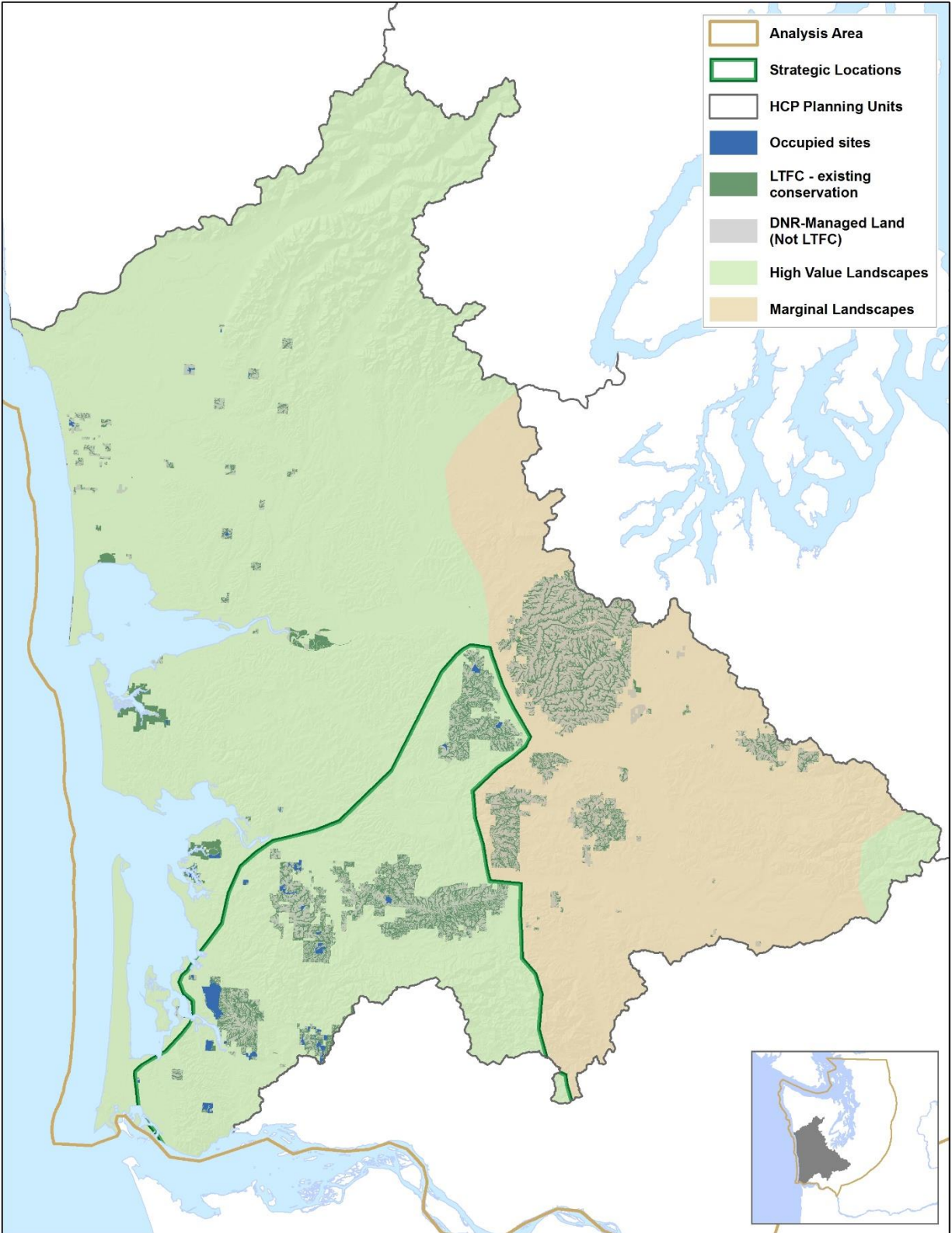
Alternative B: South Puget HCP Planning Unit (includes small portion of Yakima HCP Planning Unit)



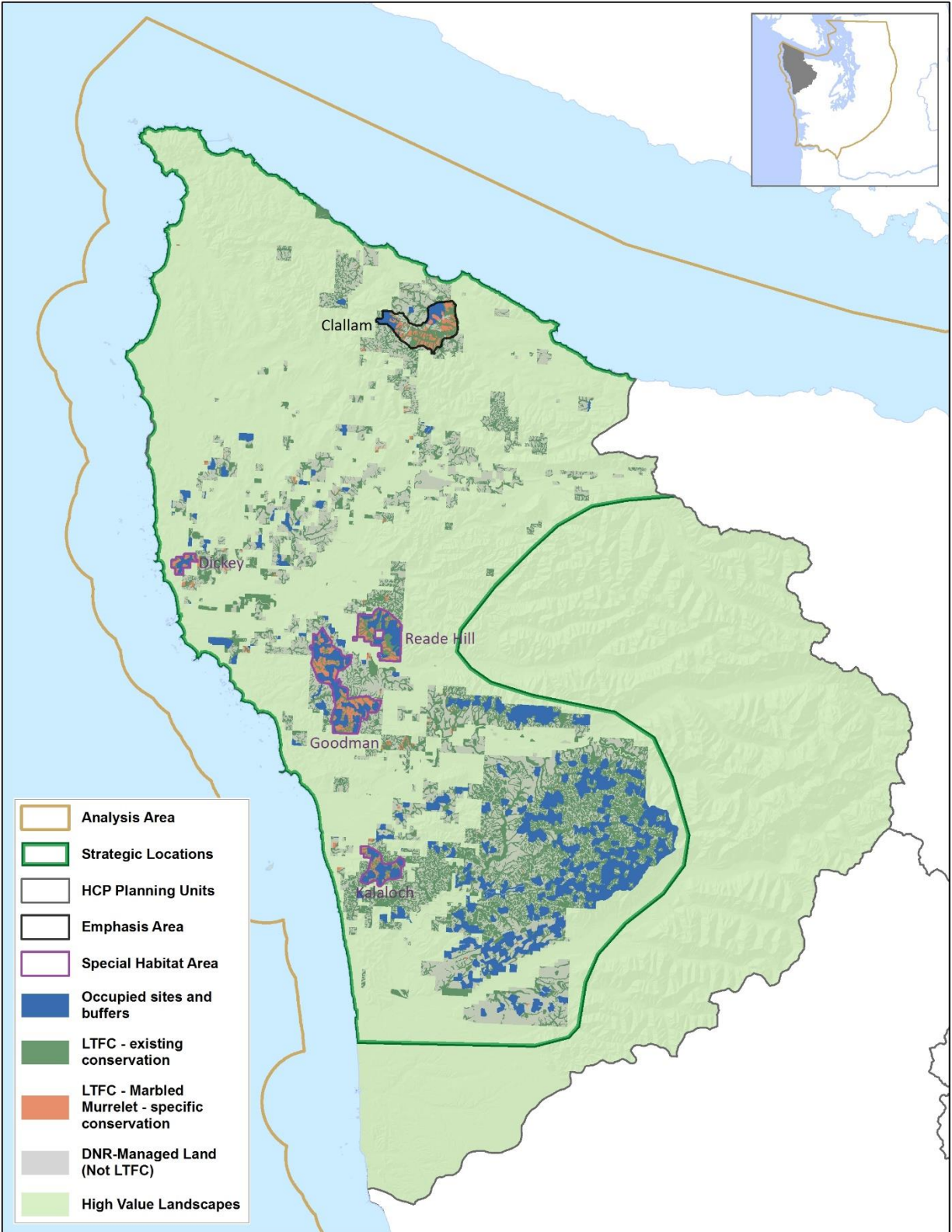
Alternative B: Columbia HCP Planning Unit



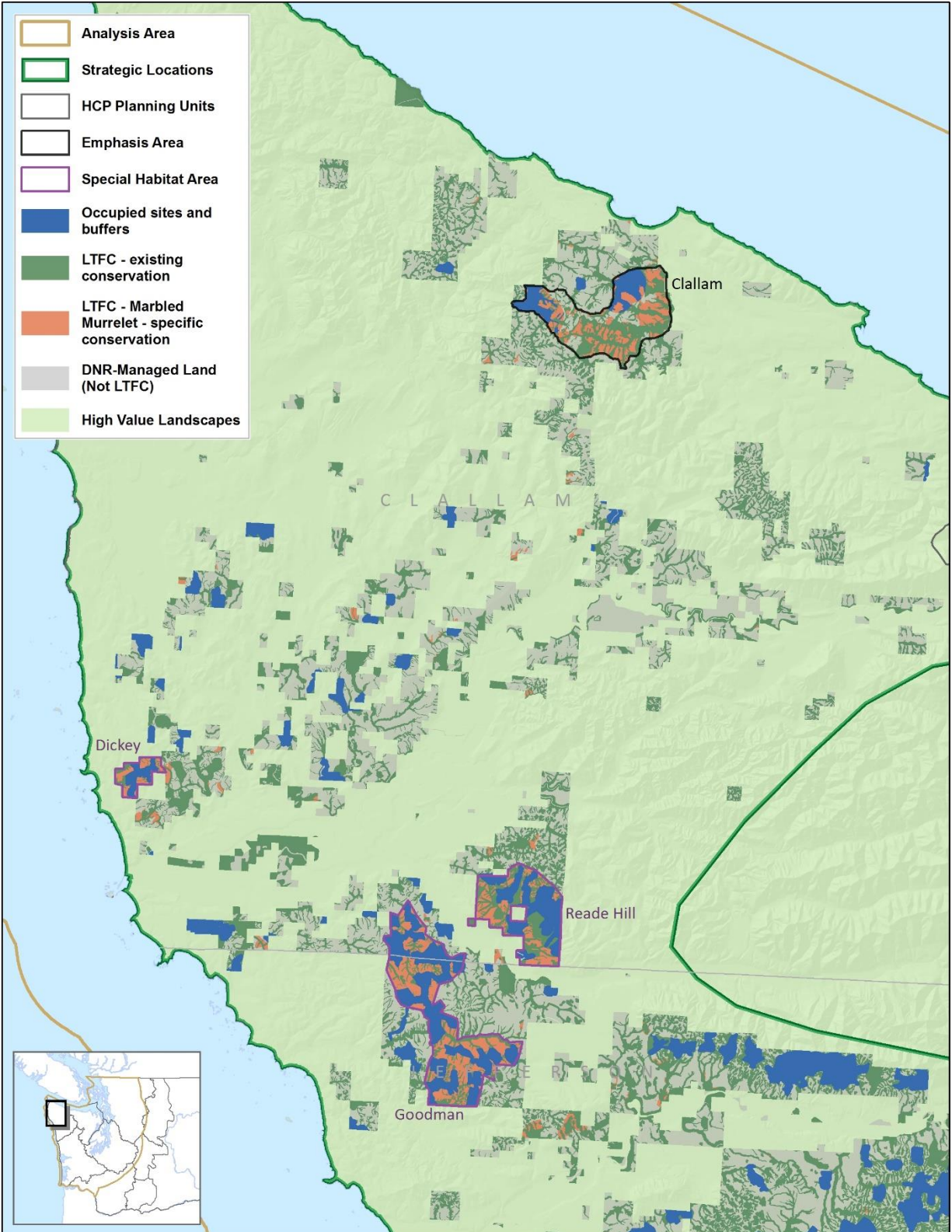
Alternative B: South Coast HCP Planning Unit



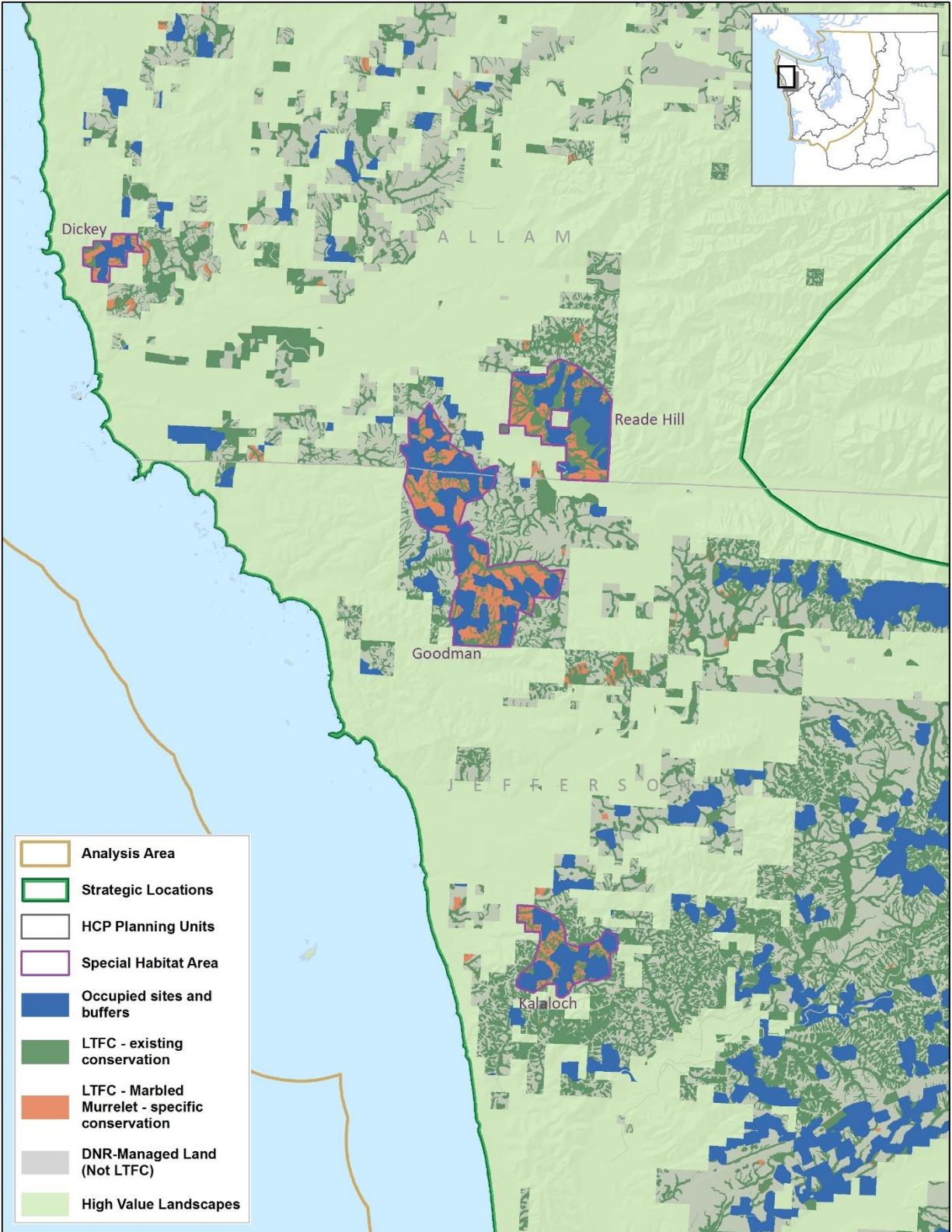
Alternative C: OESF HCP Planning Unit



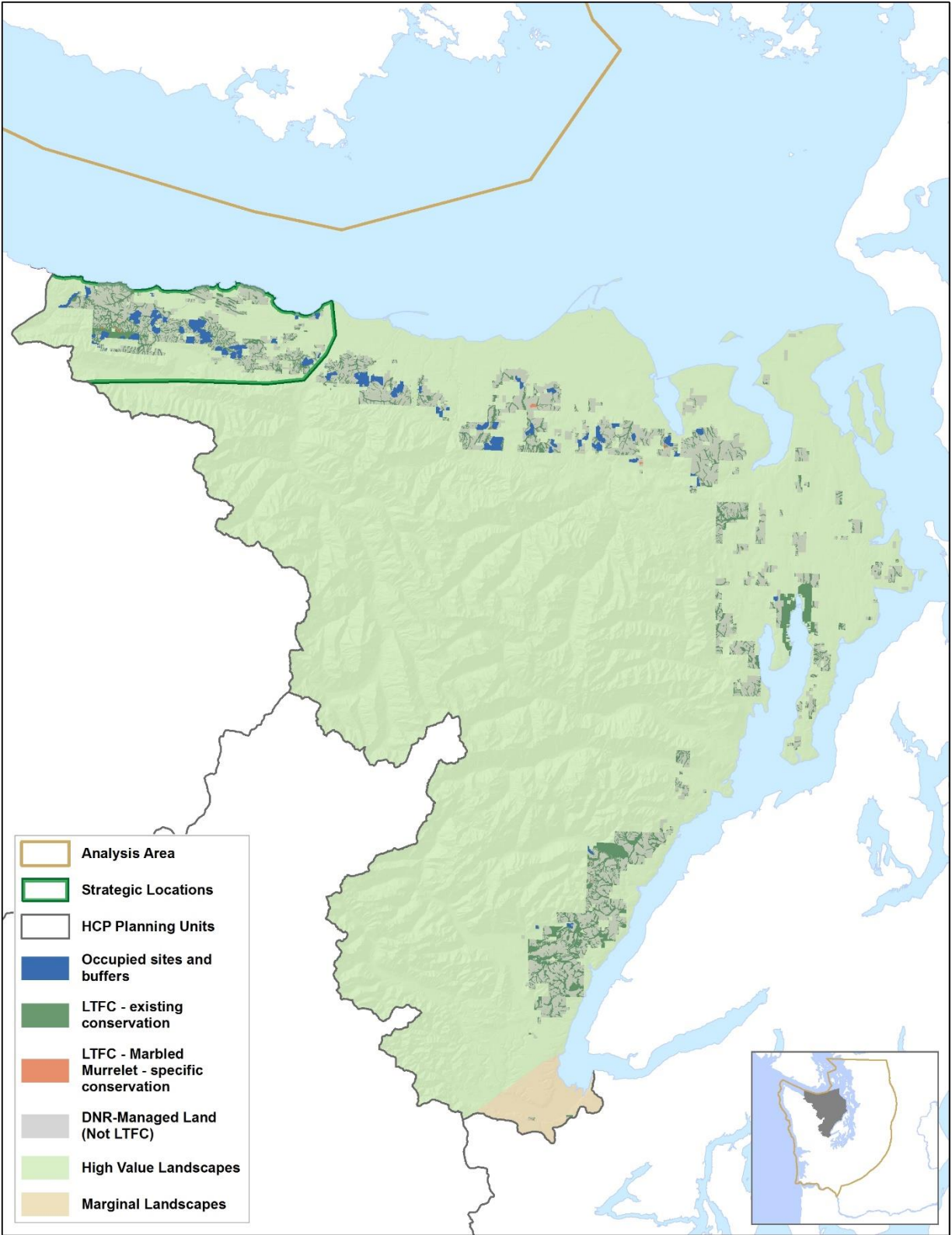
Alternative C: Emphasis Areas and Special Habitat Areas in OESF HCP Planning Unit (north)



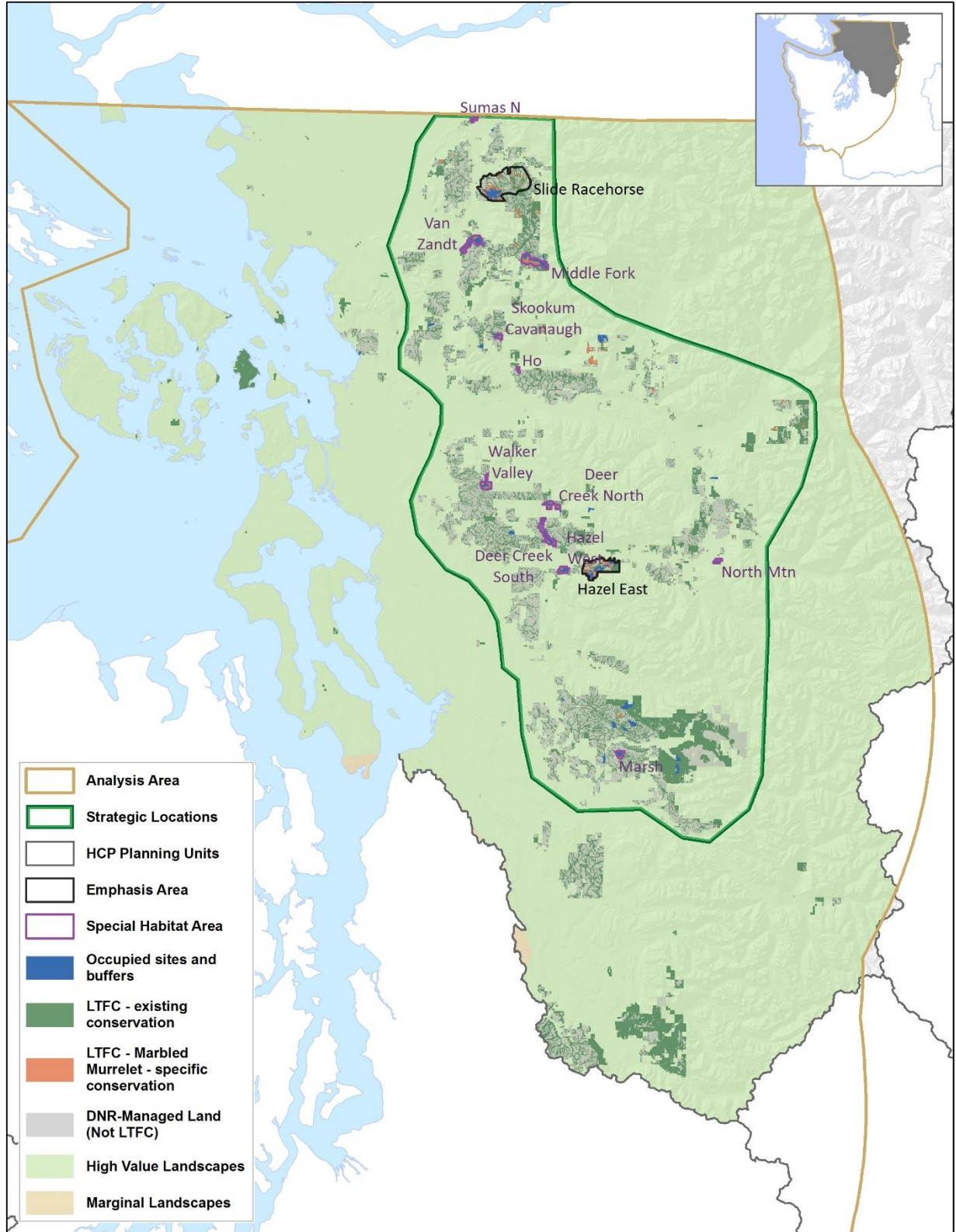
Alternative C: Special Habitat Areas in OESF HCP Planning Unit (south)



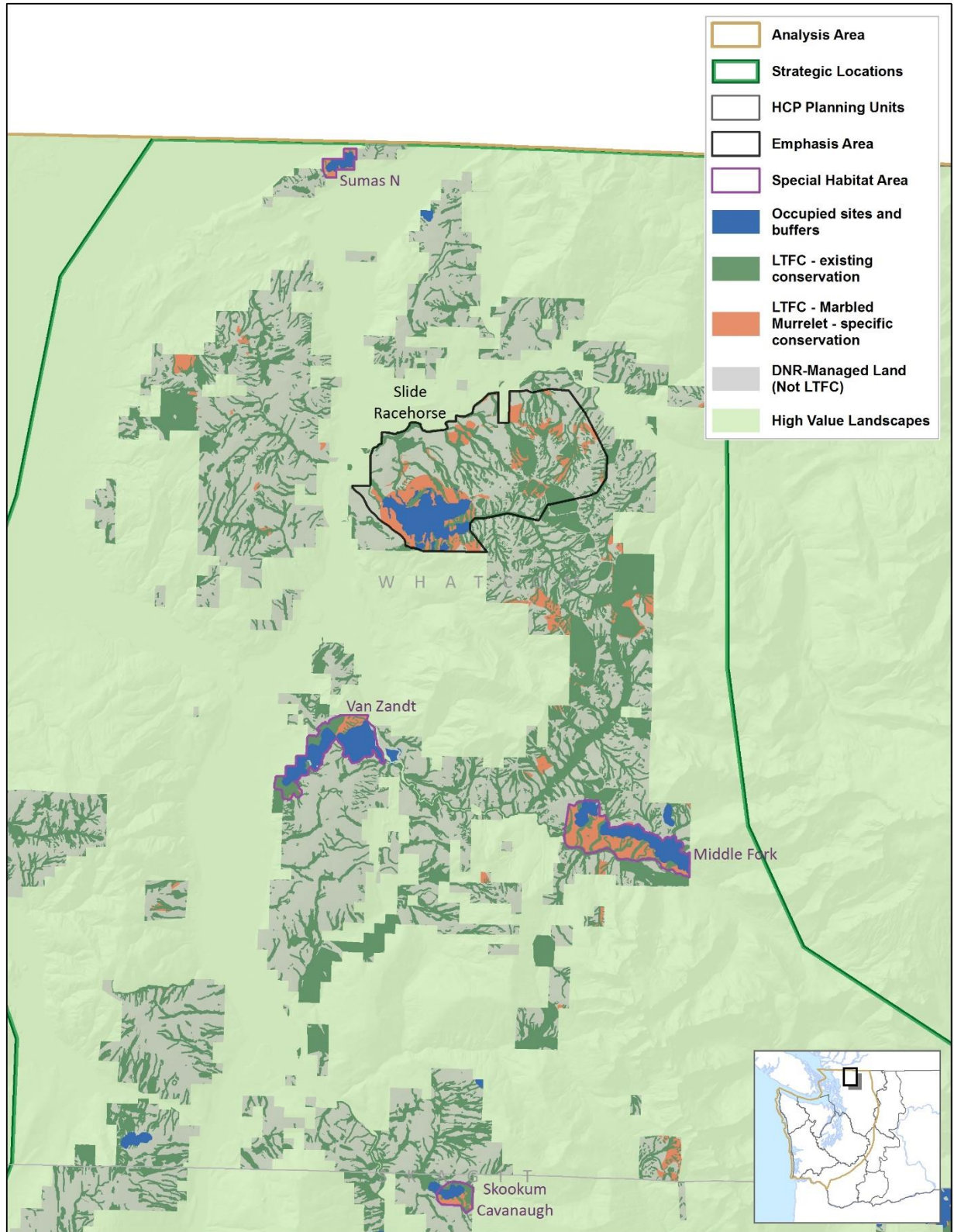
Alternative C: Straits HCP Planning Unit



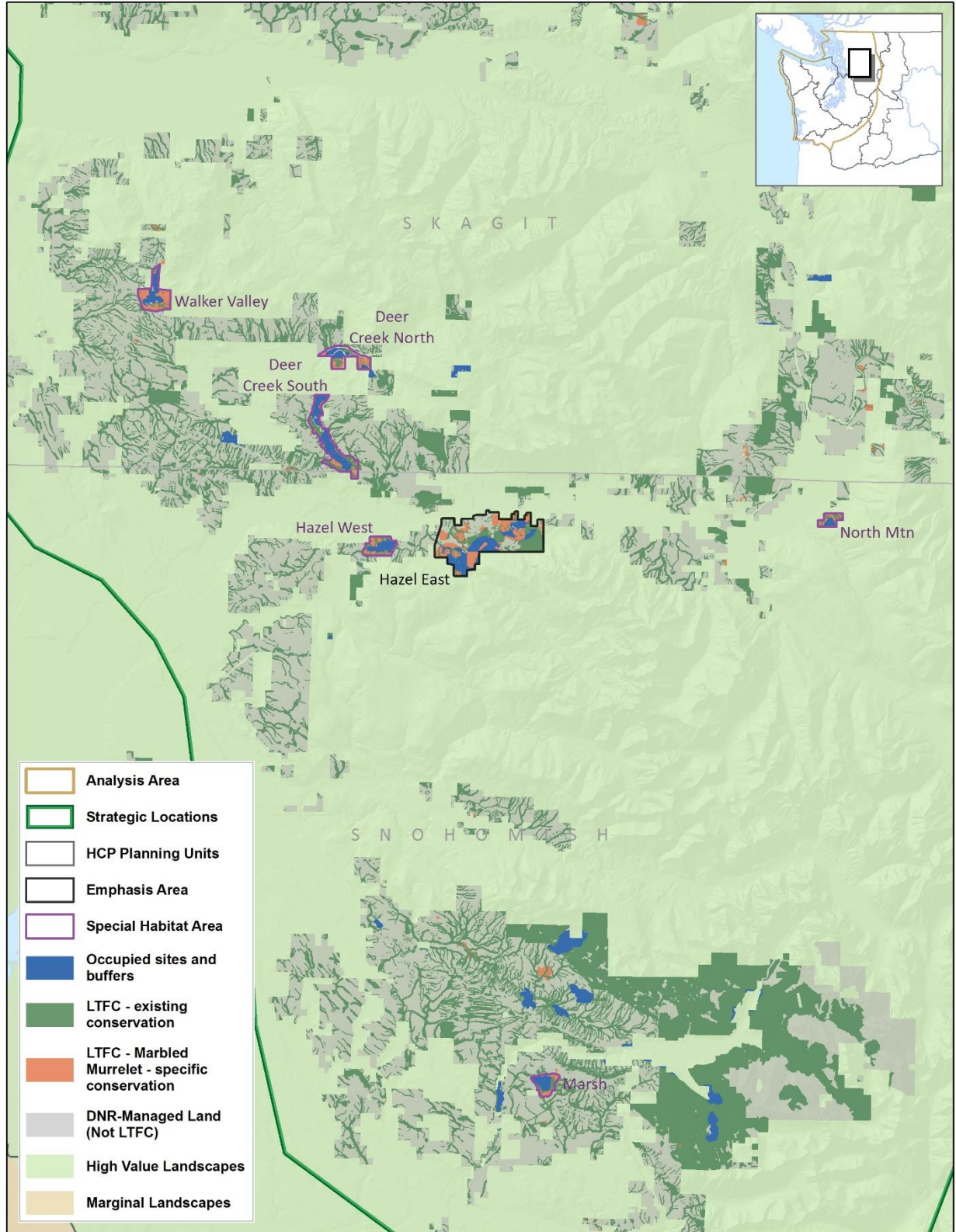
Alternative C: North Puget HCP Planning Unit



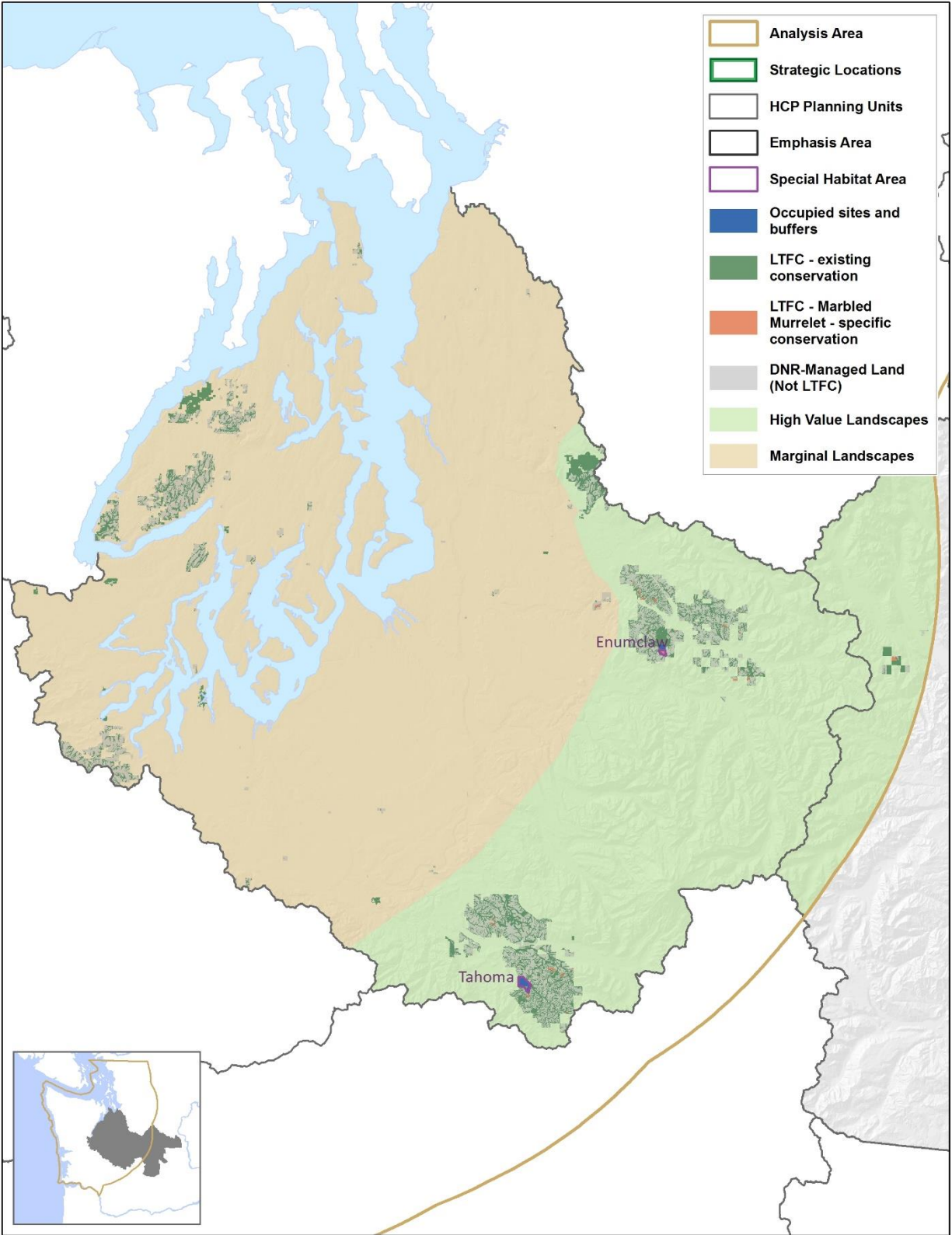
Alternative C: Emphasis Areas and Special Habitat Areas, North Puget HCP Planning Unit (north)



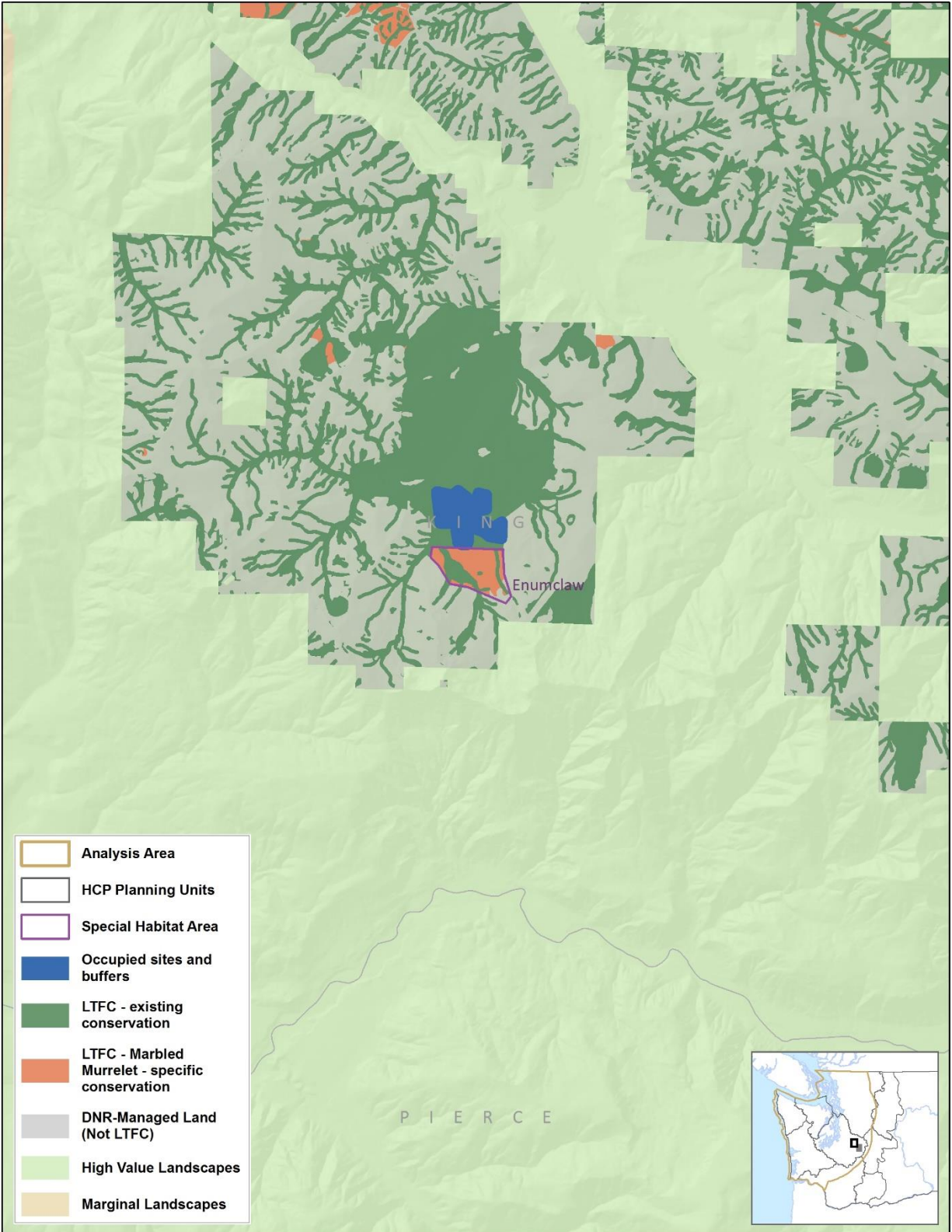
Alternative C: Emphasis Areas and Special Habitat Areas, North Puget HCP Planning Unit (south)



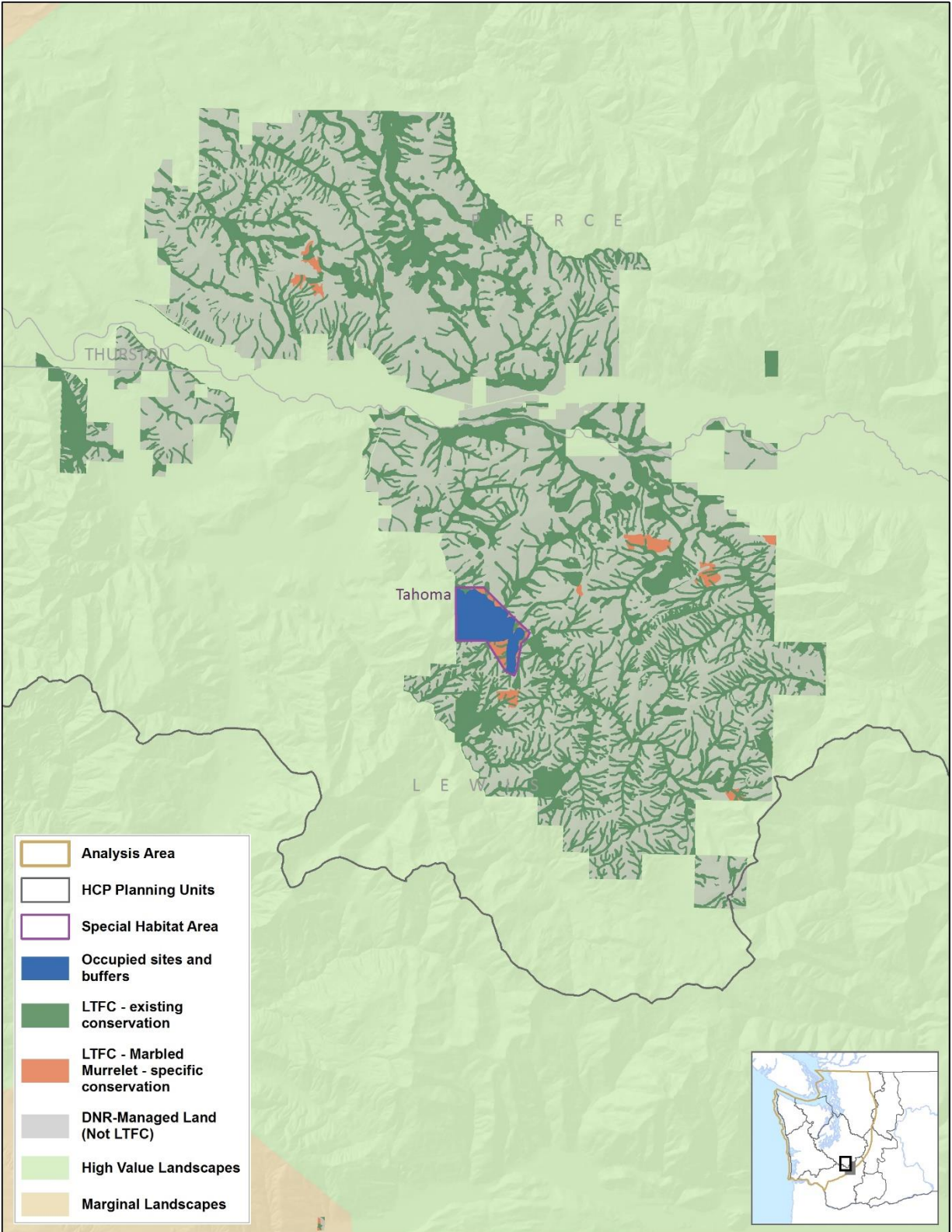
Alternative C: South Puget HCP Planning Unit (includes small portion of Yakima HCP Planning Unit)



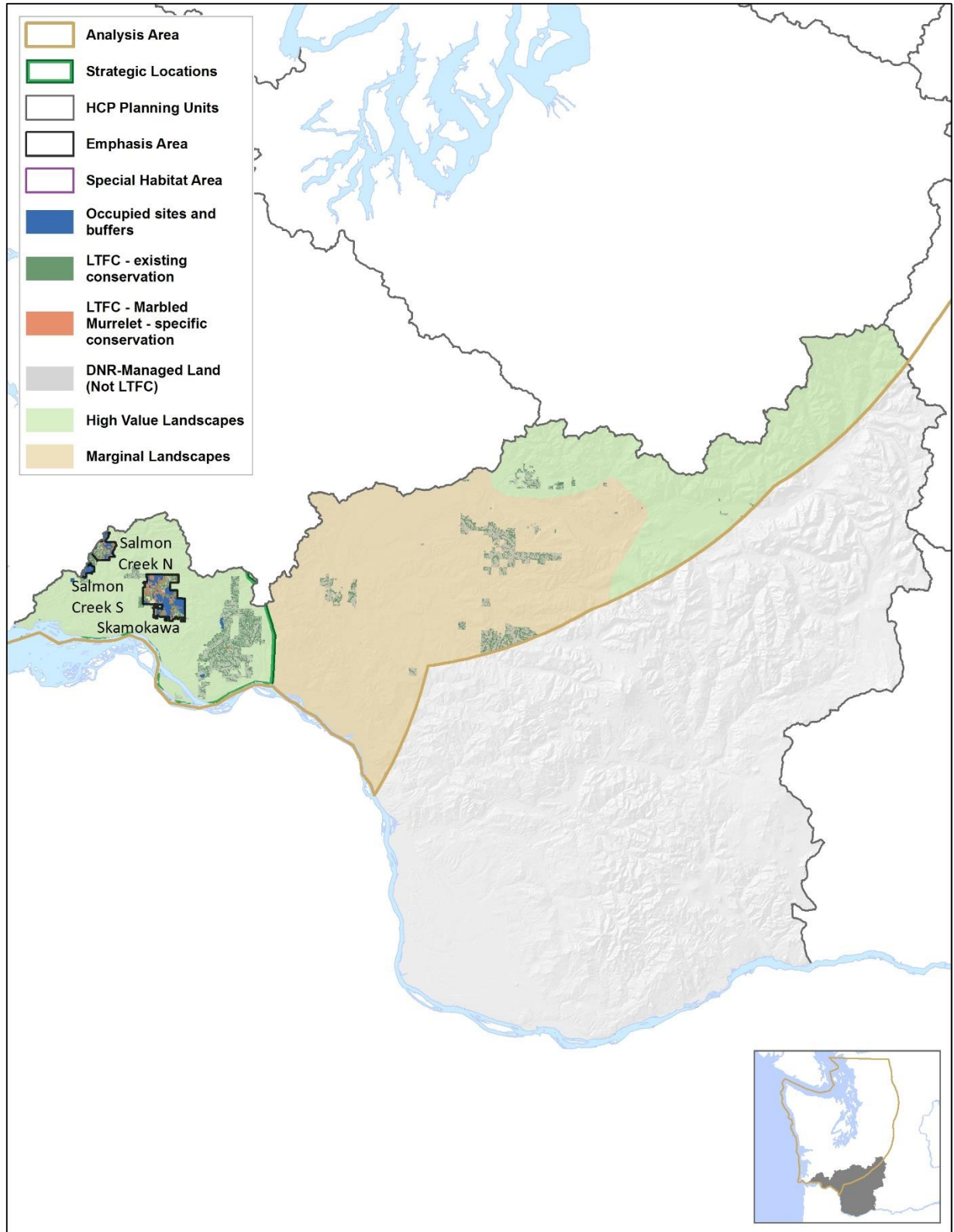
Alternative C: Special Habitat Areas, South Puget HCP Planning Unit (north)



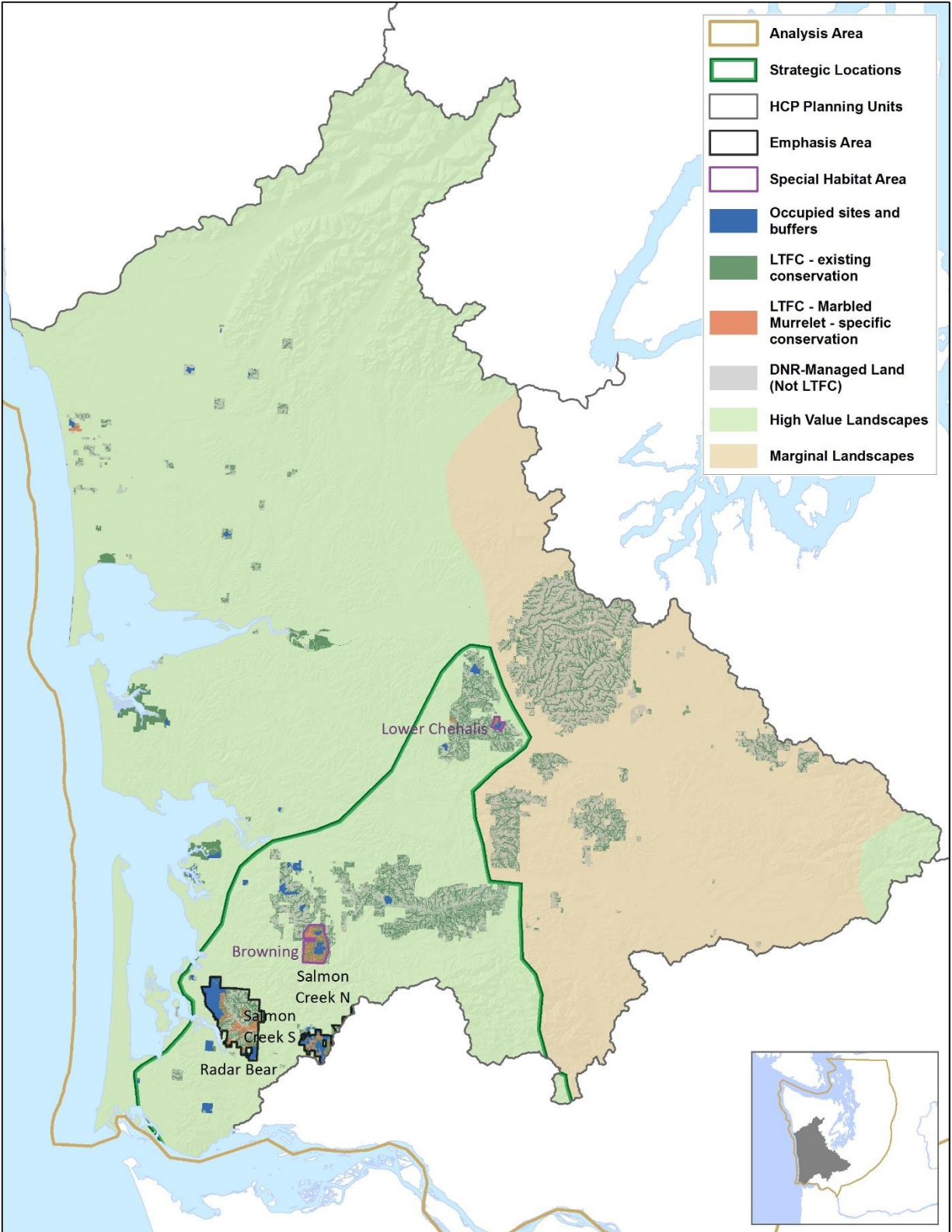
Alternative C: Special Habitat Areas, South Puget HCP Planning Unit (south)



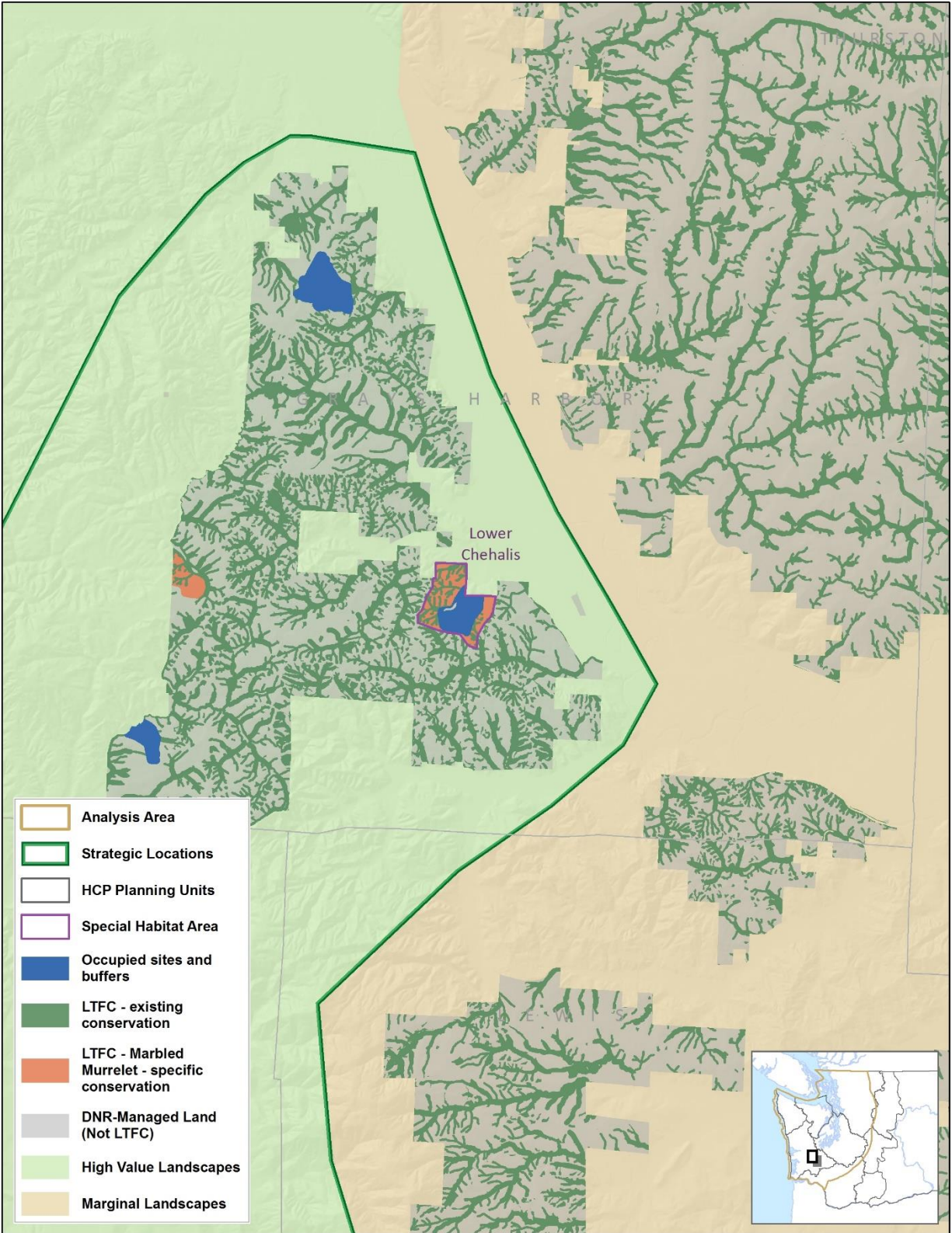
Alternative C: Columbia HCP Planning Unit



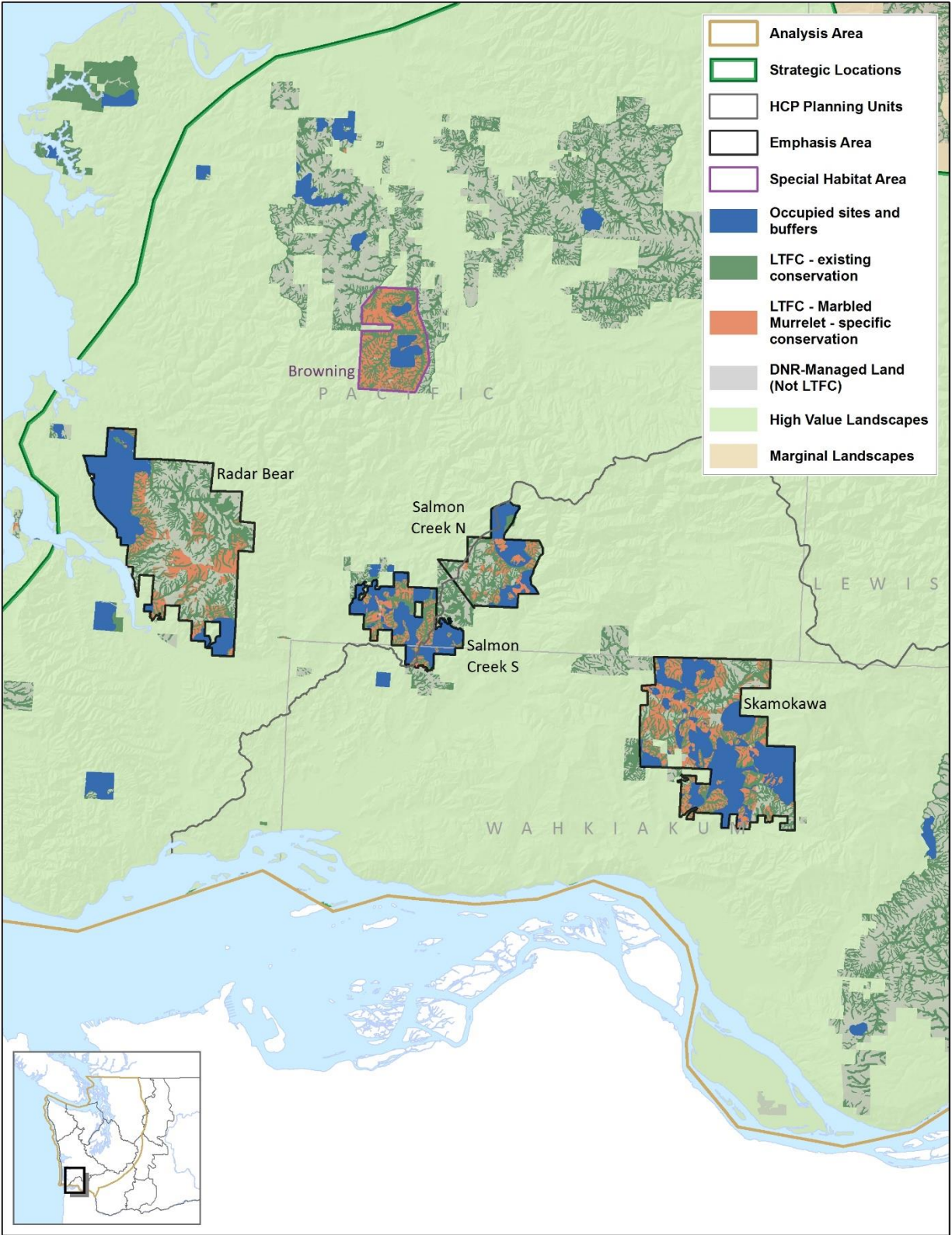
Alternative C: South Coast HCP Planning Unit



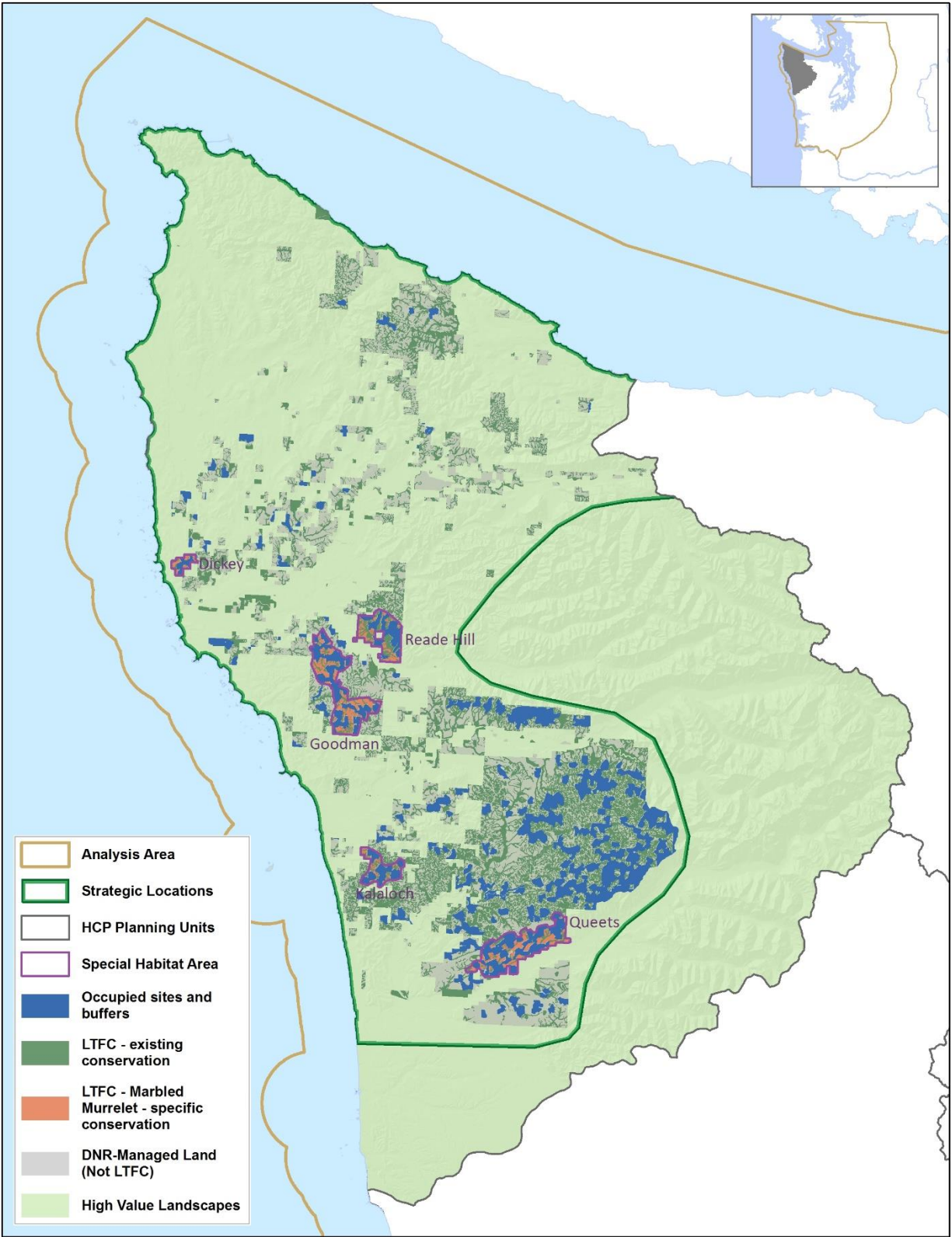
Alternative C: Special Habitat Areas, South Coast HCP Planning Unit (north)



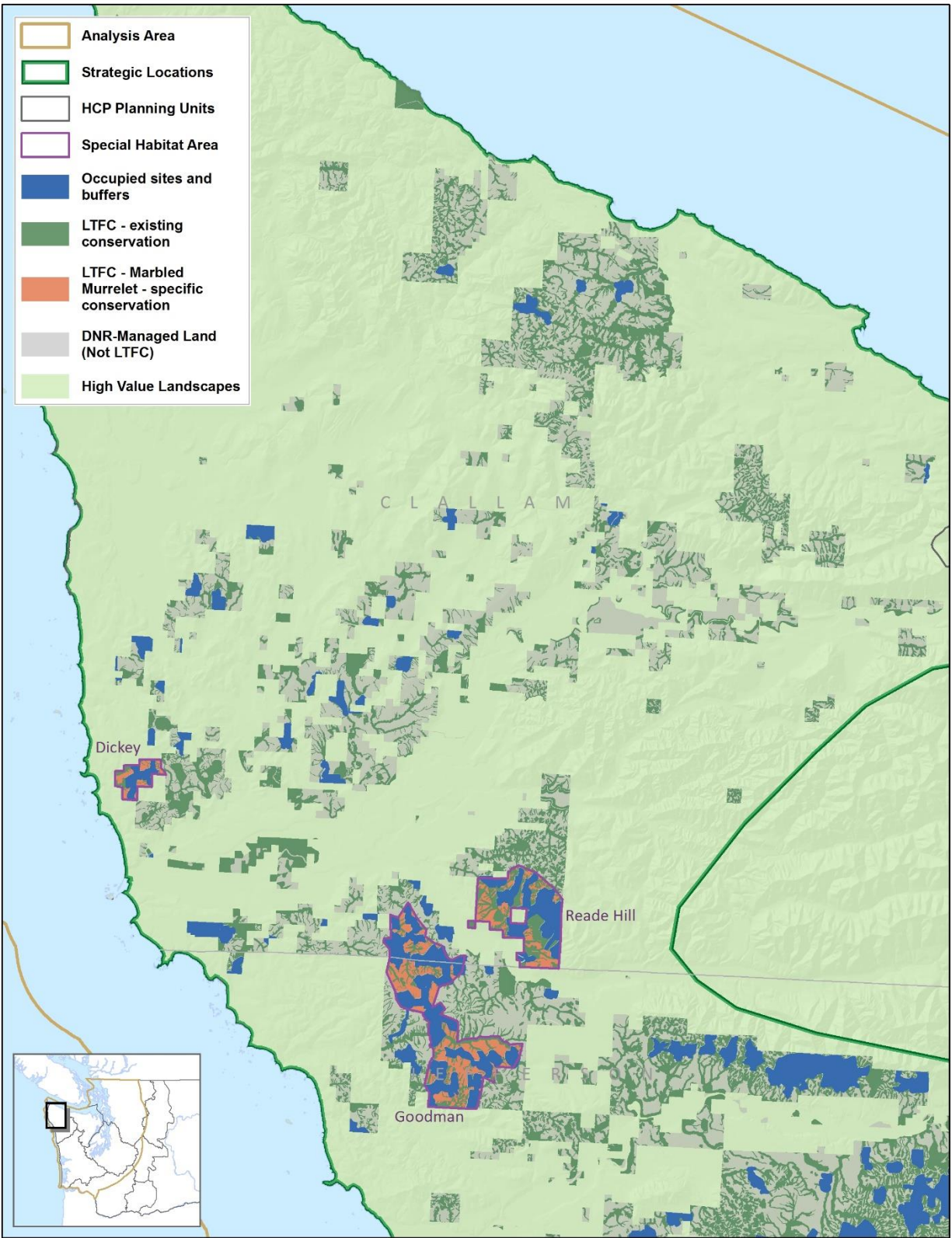
Alternative C: Emphasis Areas and Special Habitat Areas, South Coast (south) and Columbia HCP Planning Unit (north)



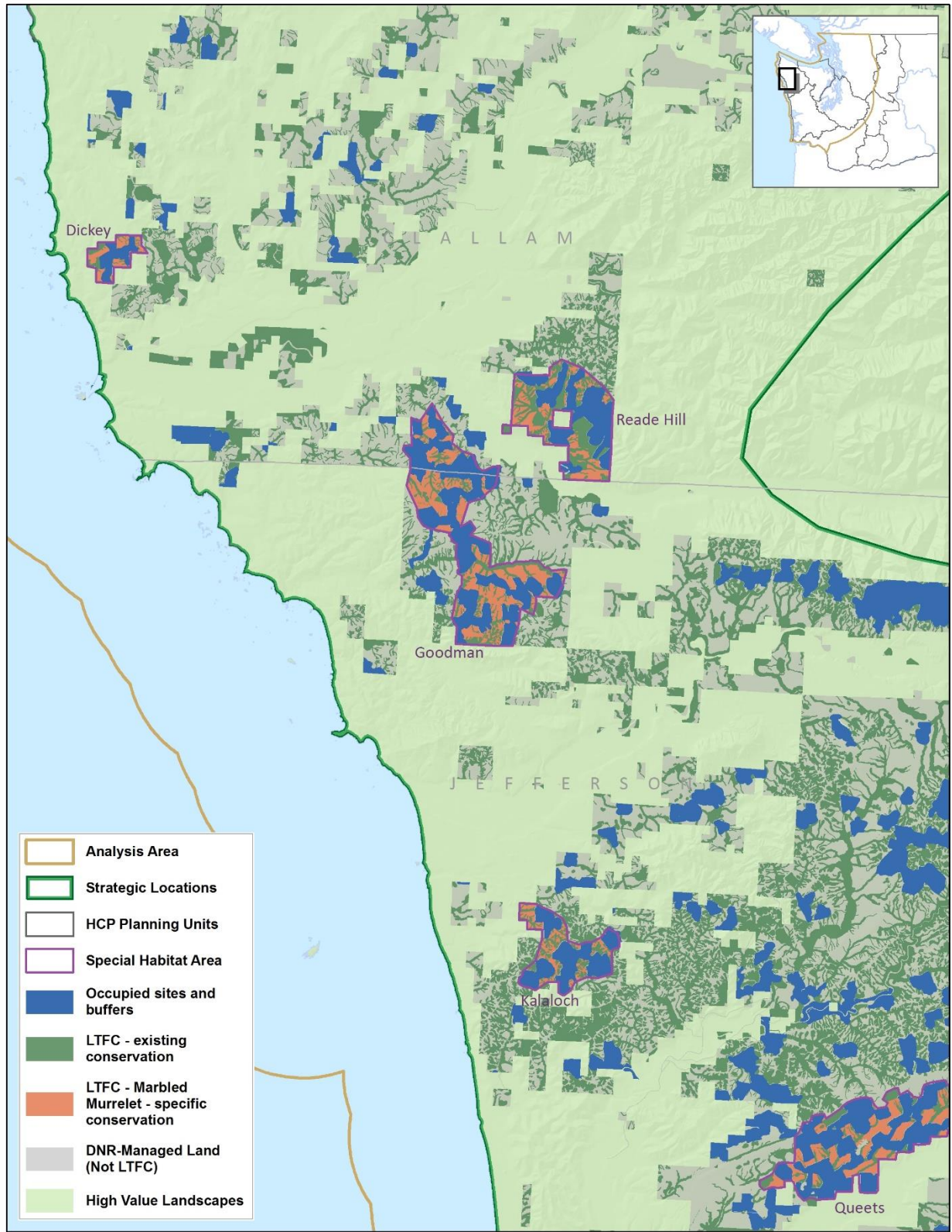
Alternative D: OESF HCP Planning Unit



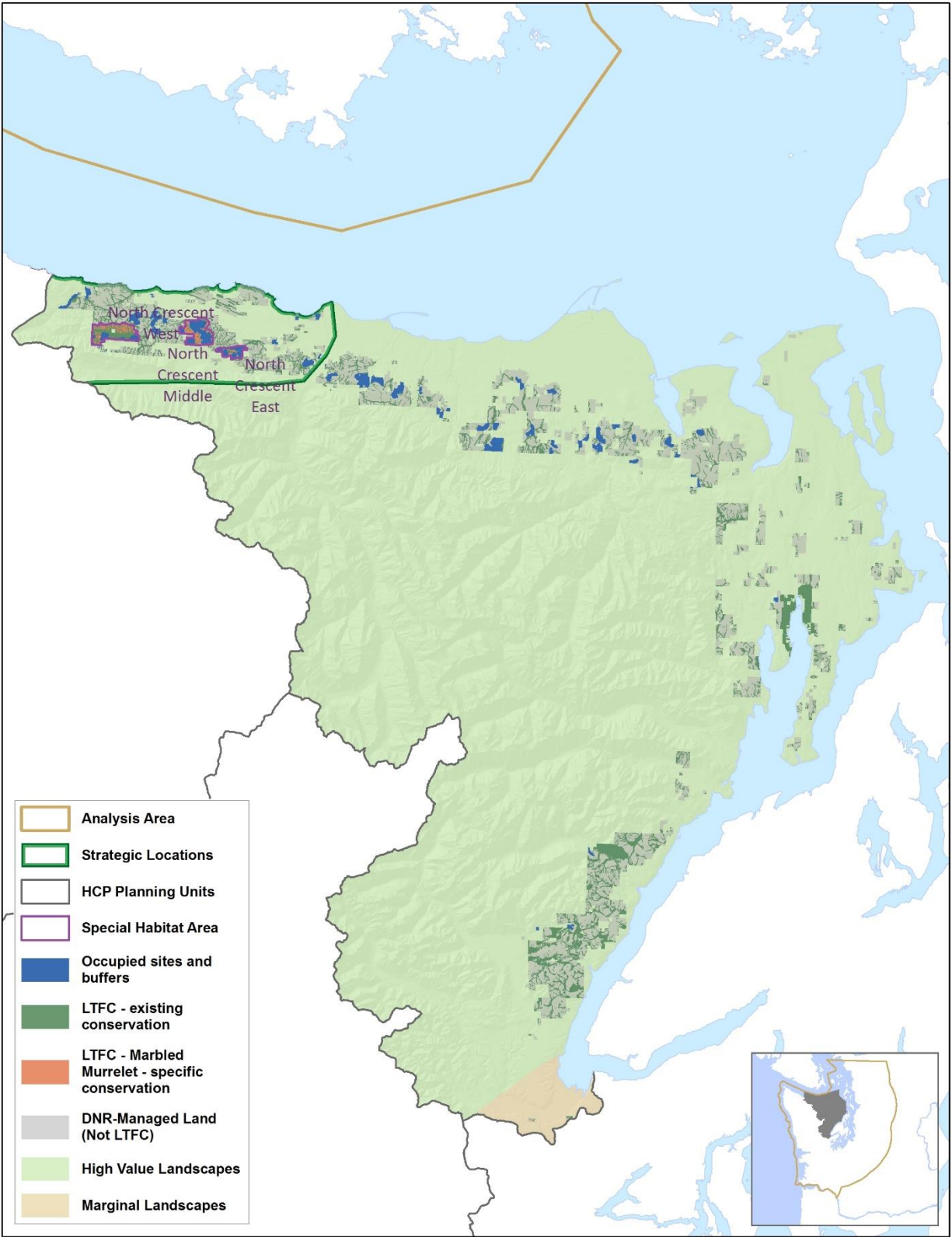
Alternative D: Special Habitat Areas, OESF HCP Planning Unit (north)



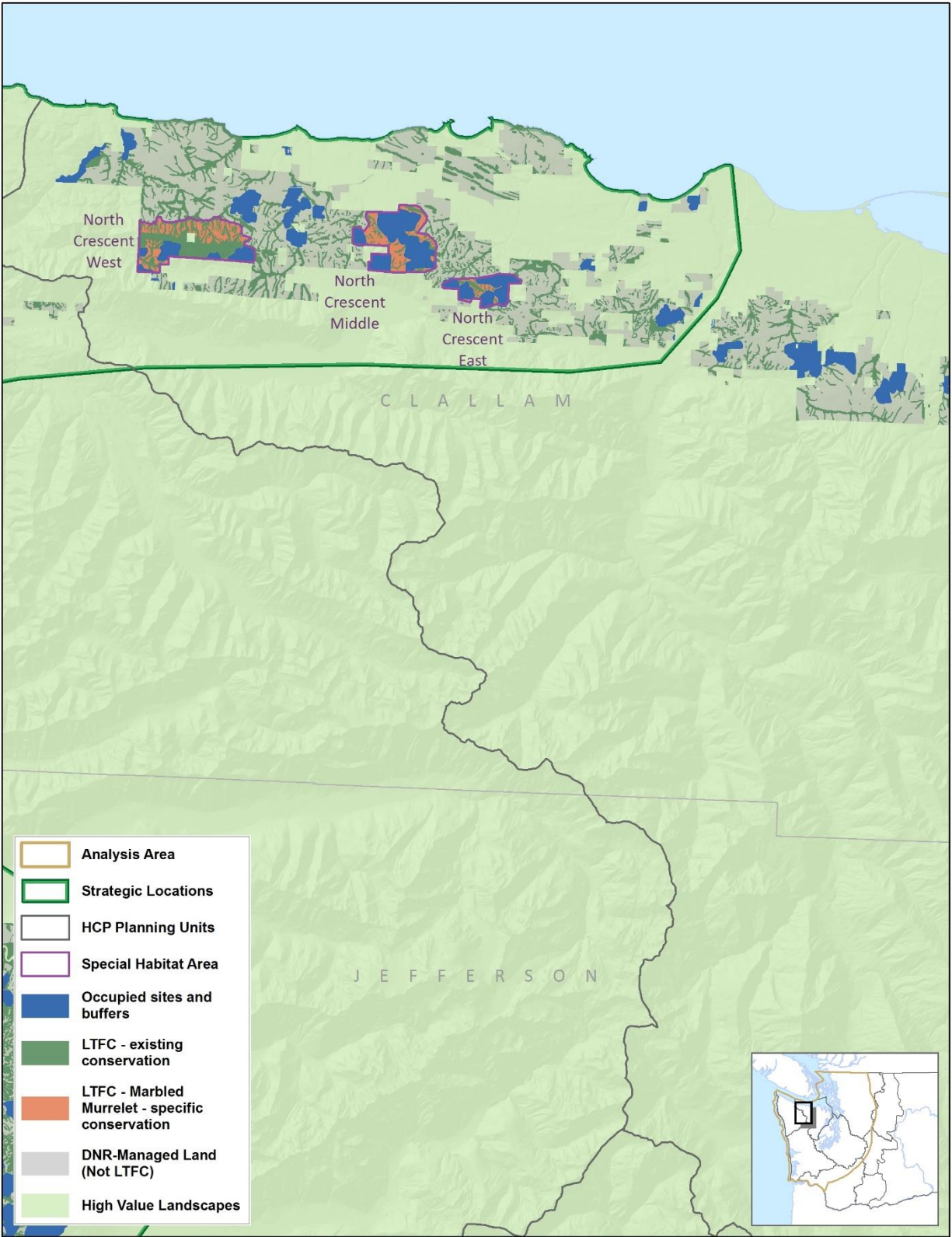
Alternative D: Special Habitat Areas, OESF HCP Planning Unit (south)



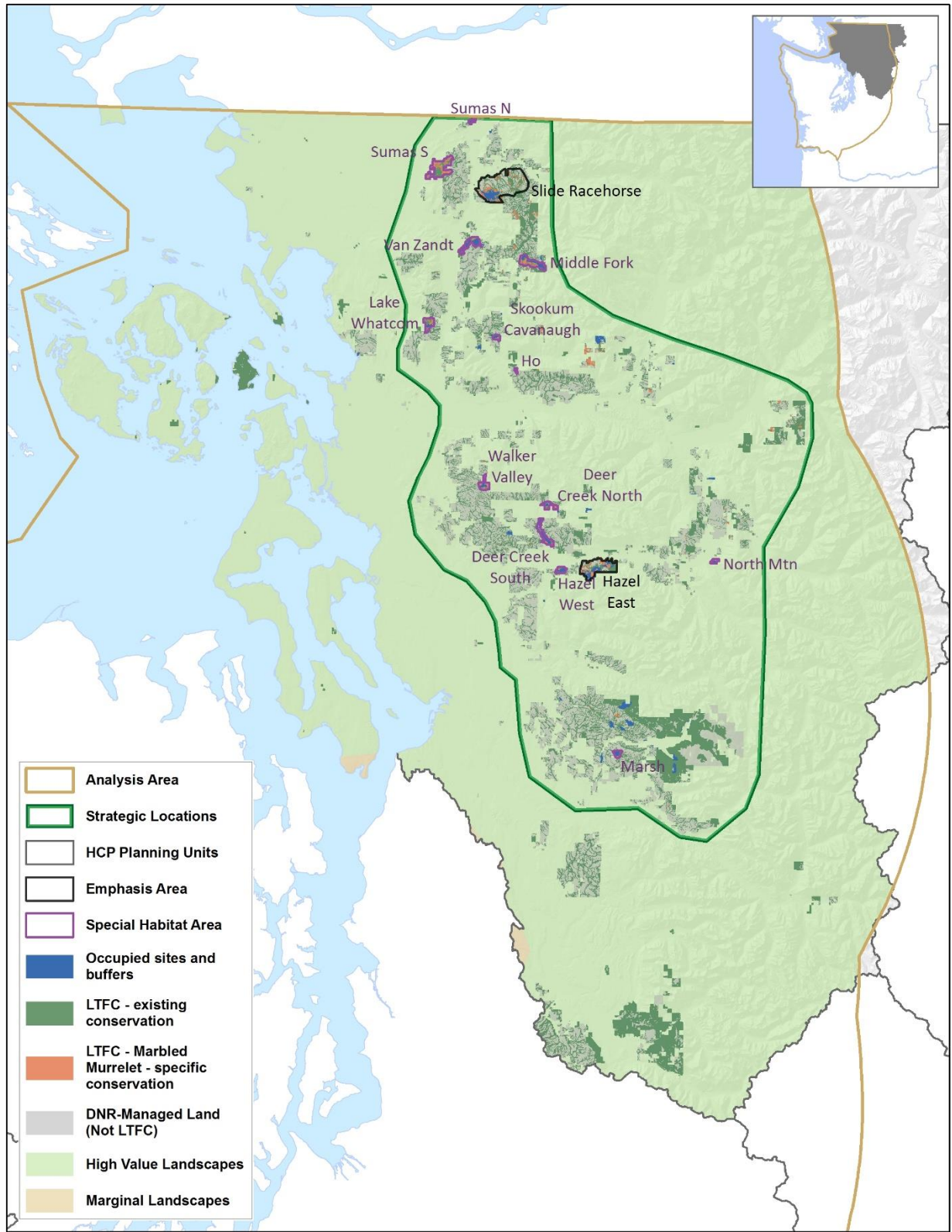
Alternative D: Straits HCP Planning Unit



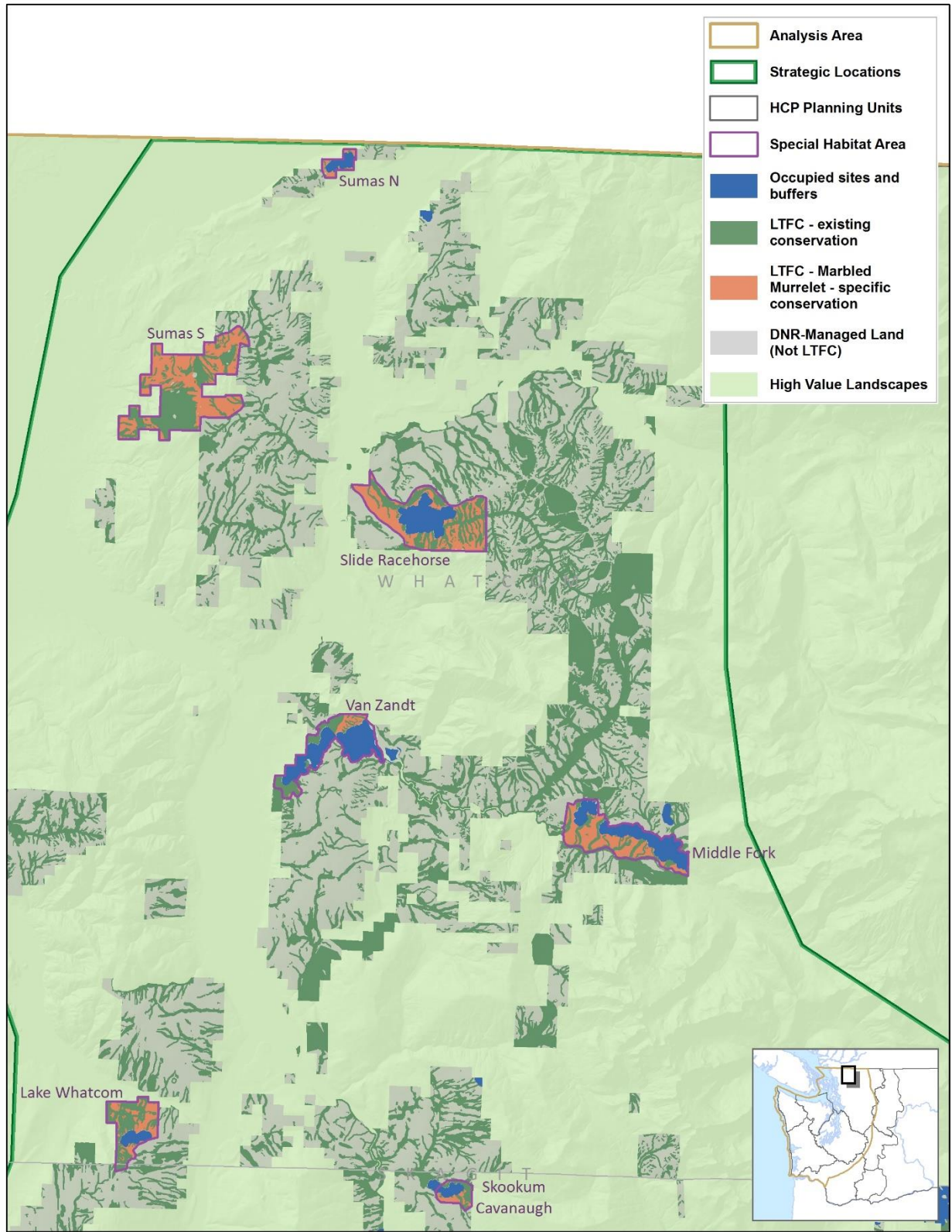
Alternative D: Special Habitat Areas, Straits HCP Planning Unit (north)



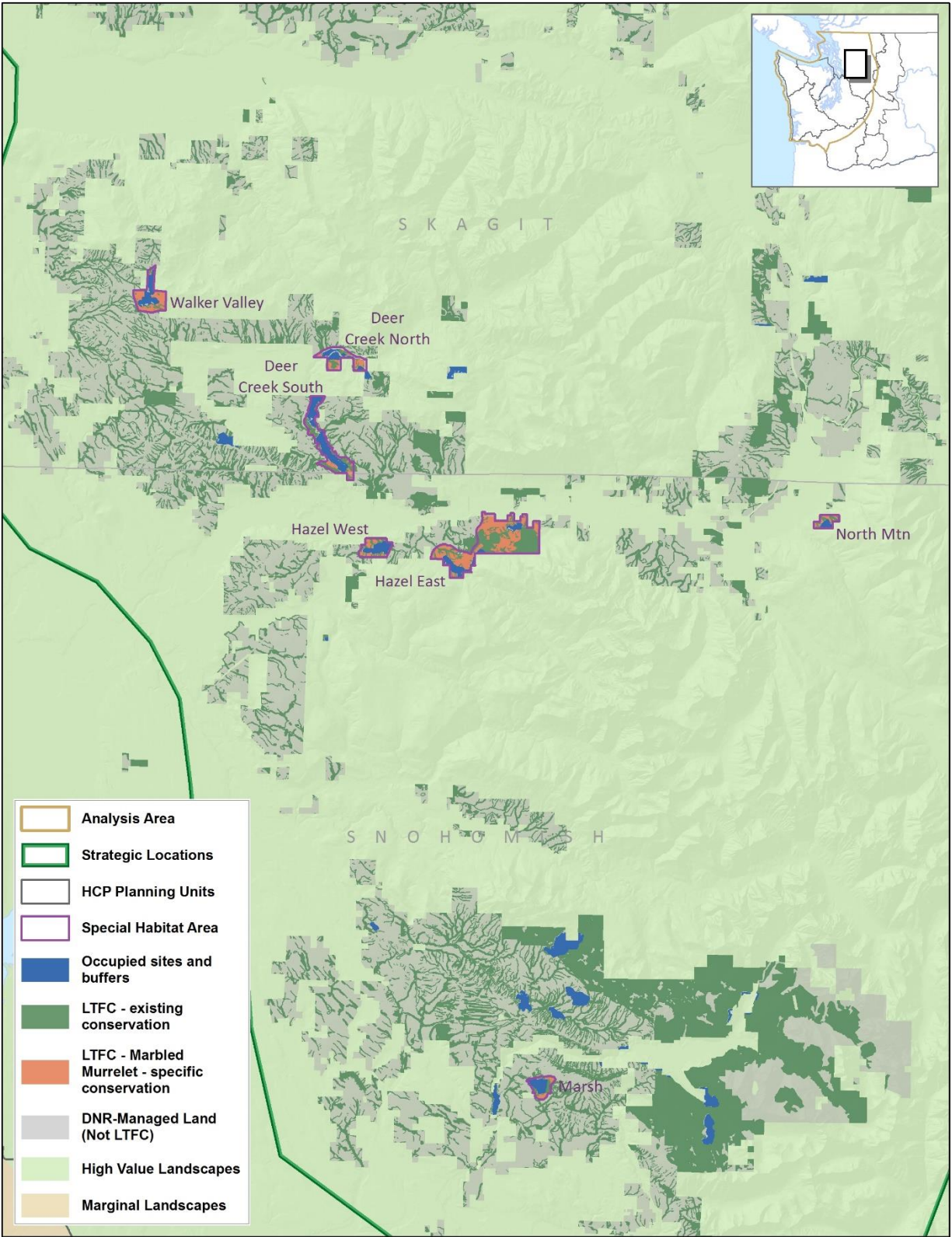
Alternative D: North Puget HCP Planning Unit



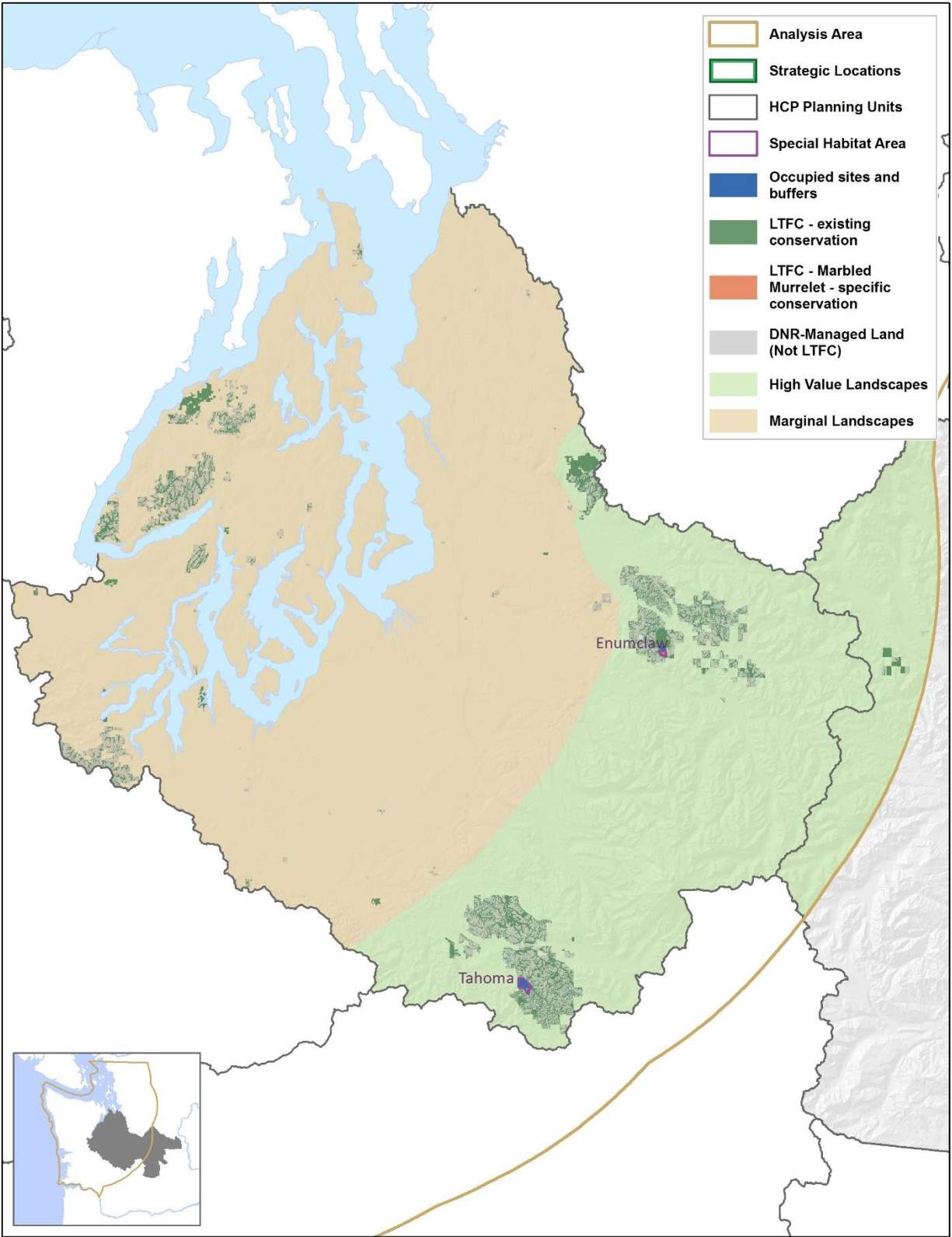
Alternative D: Special Habitat Areas, North Puget HCP Planning Unit (north)



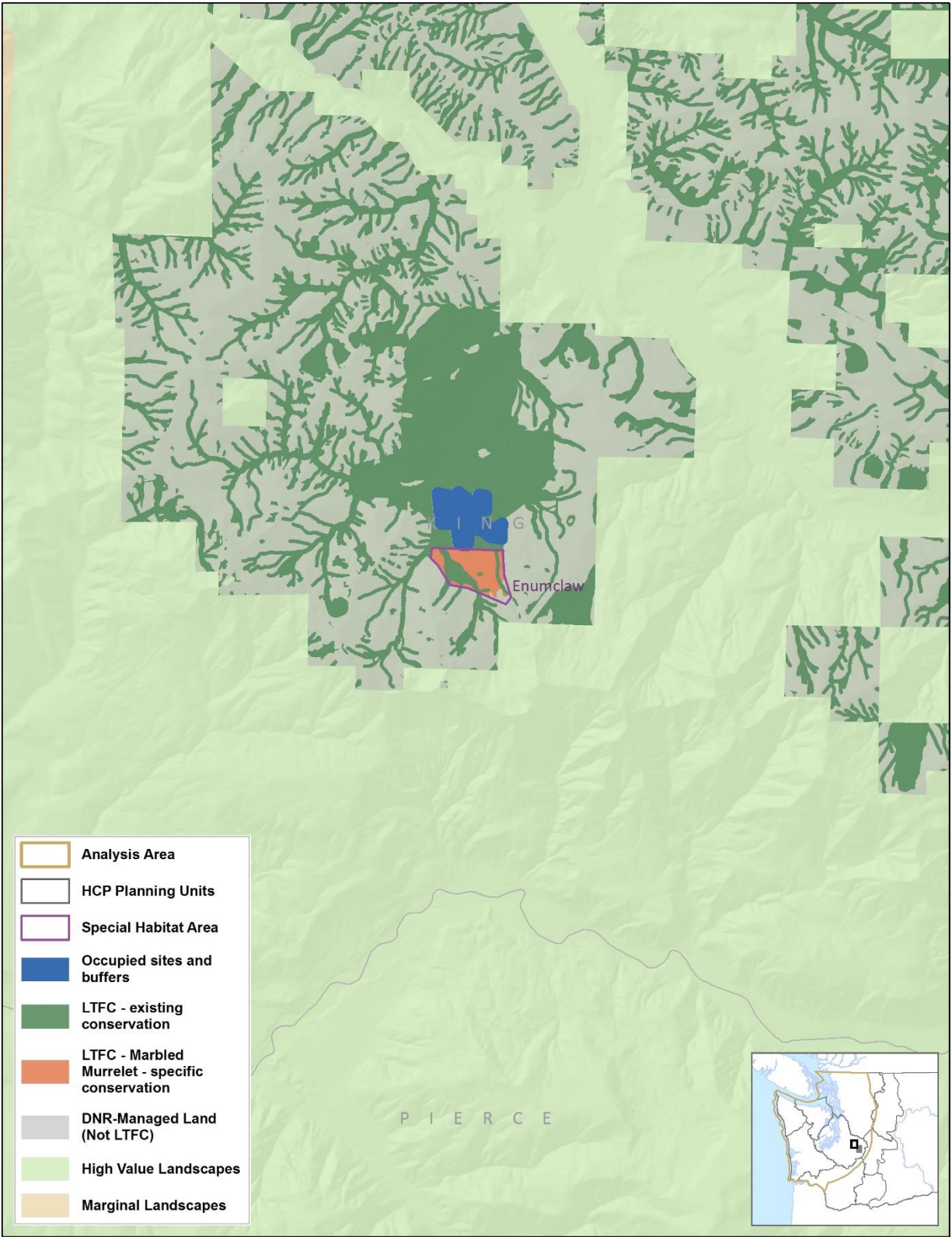
Alternative D: Special Habitat Areas, North Puget planning area (south)



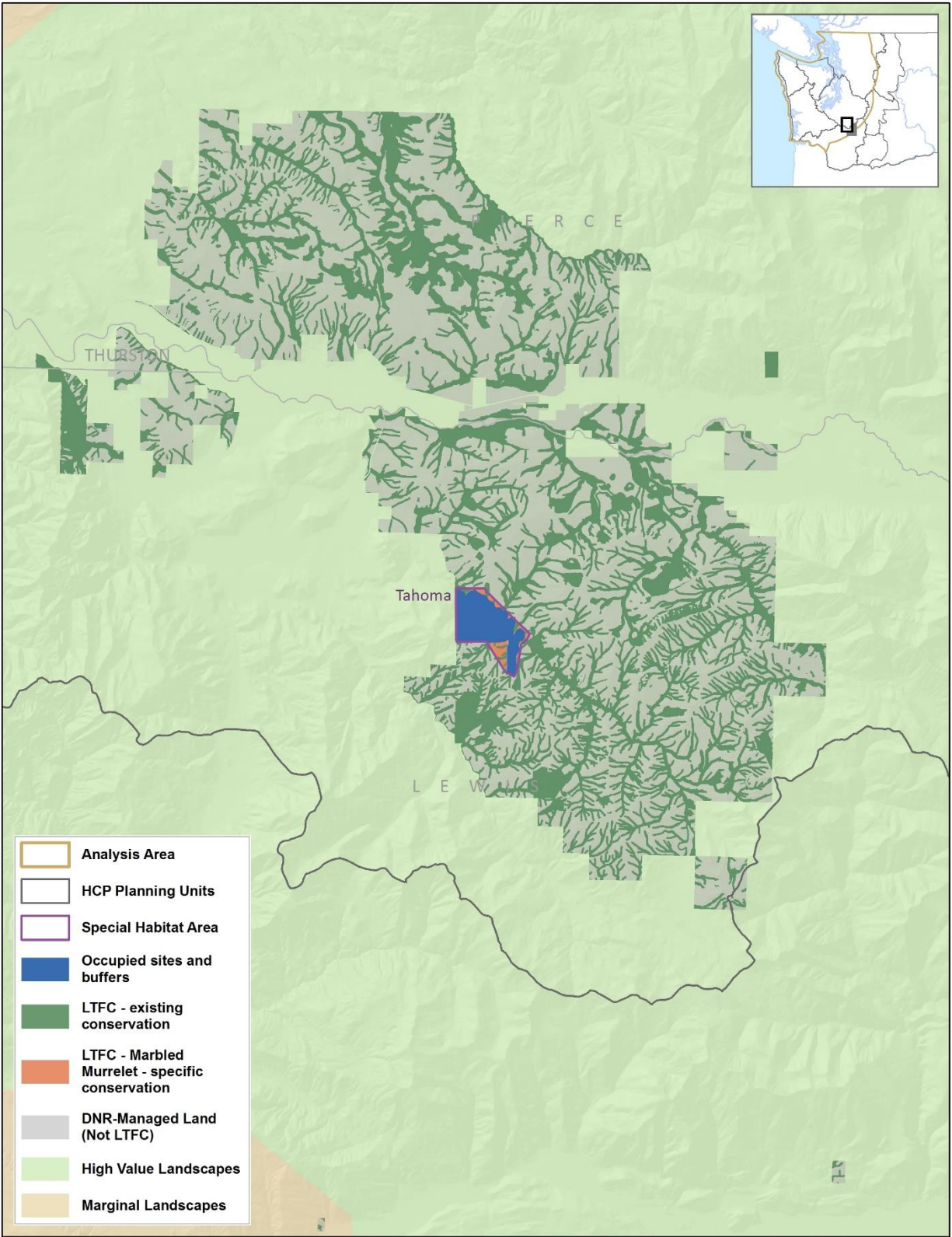
Alternative D: South Puget planning area (includes small portion of Yakima HCP Planning Unit)



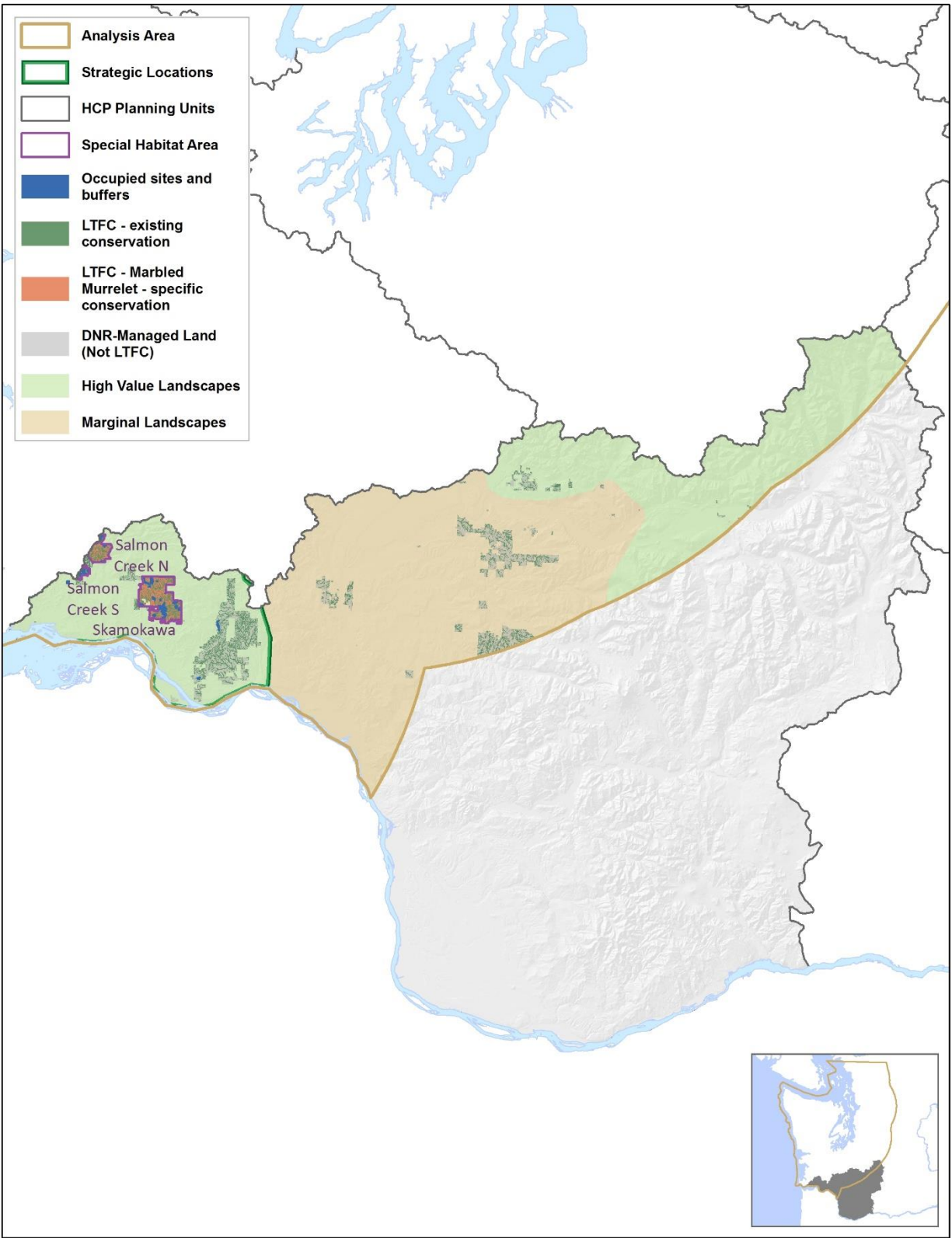
Alternative D: Special Habitat Areas, South Puget planning area (north)



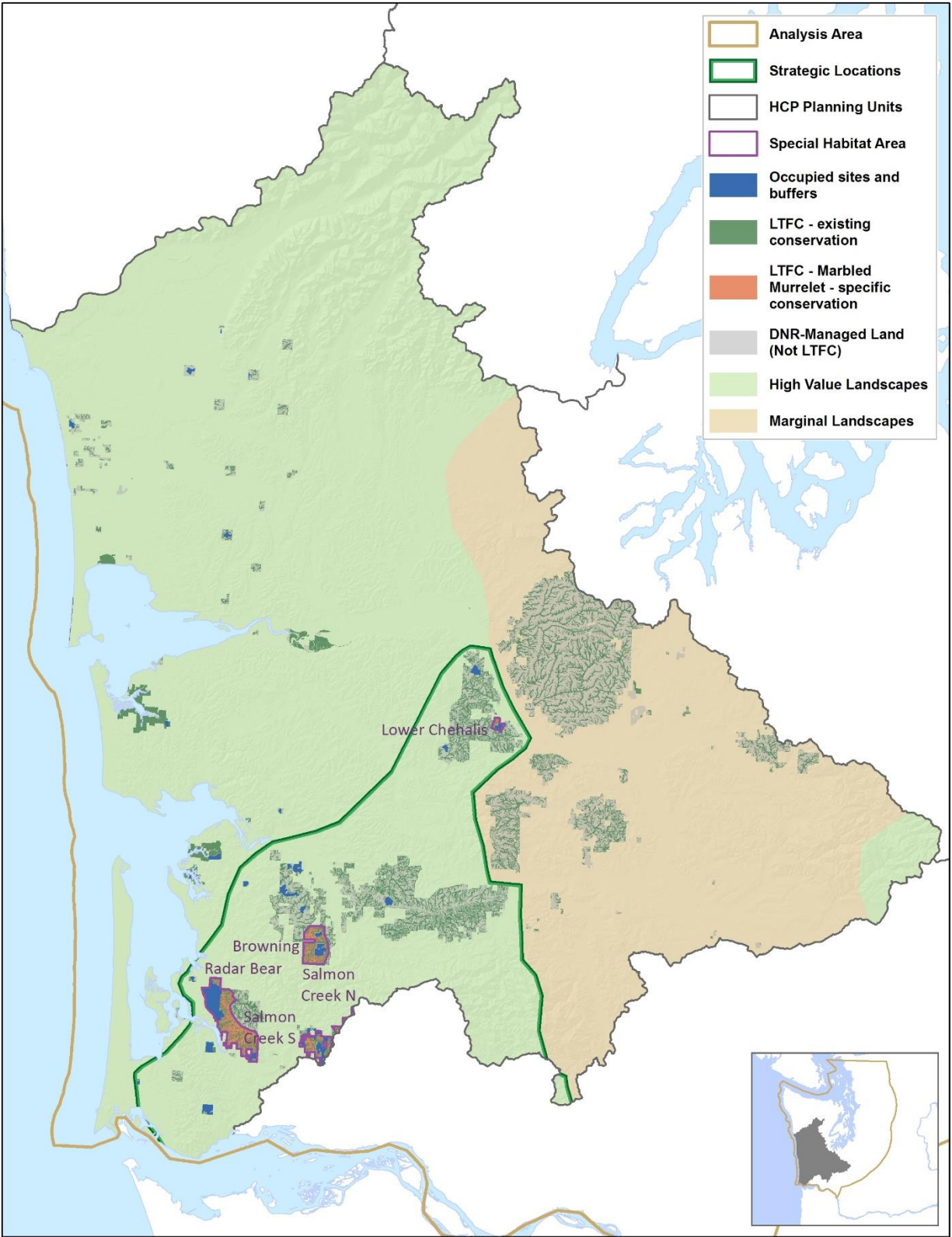
Alternative D: Special Habitat Areas, South Puget HCP Planning Unit (south)



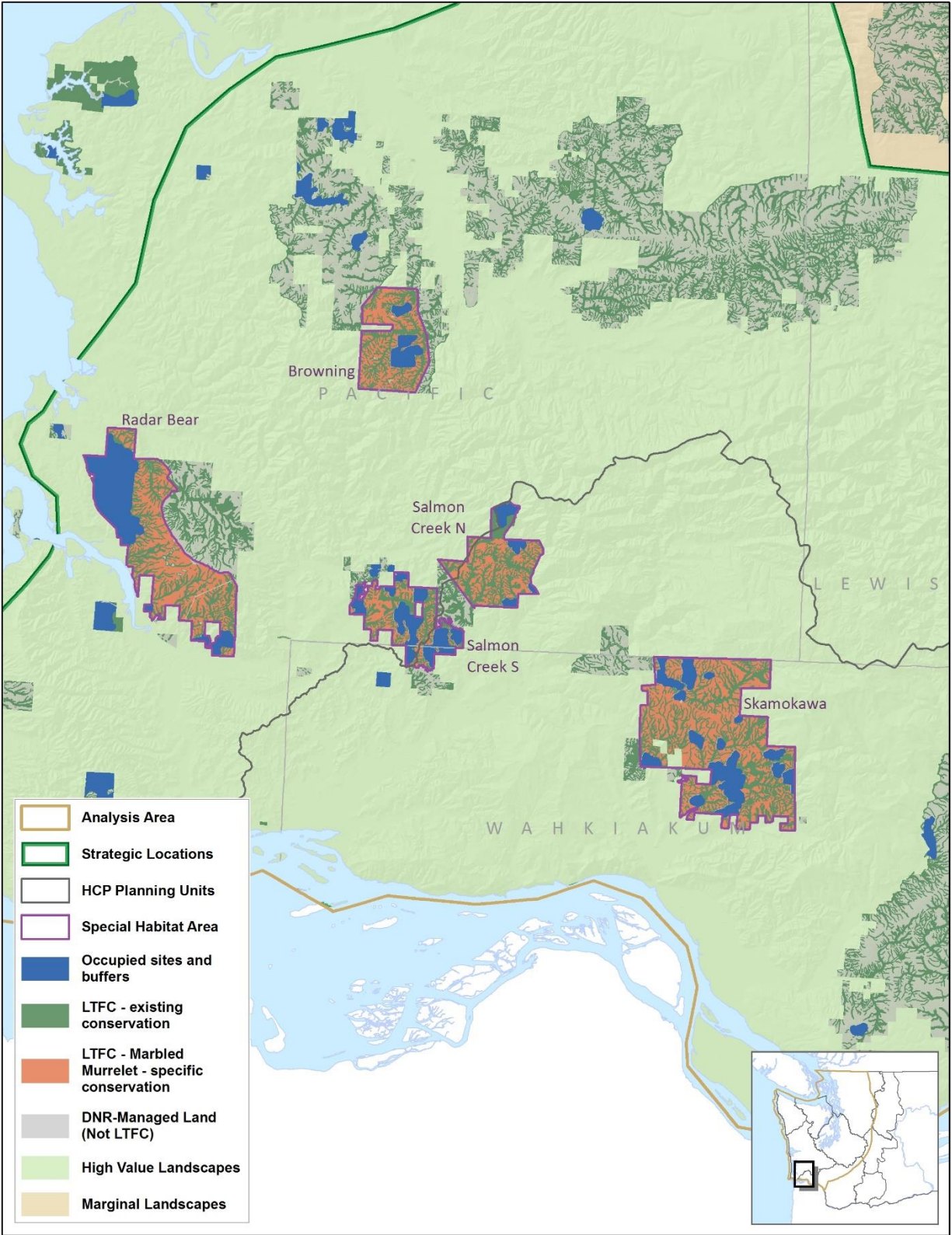
Alternative D: Columbia HCP Planning Unit



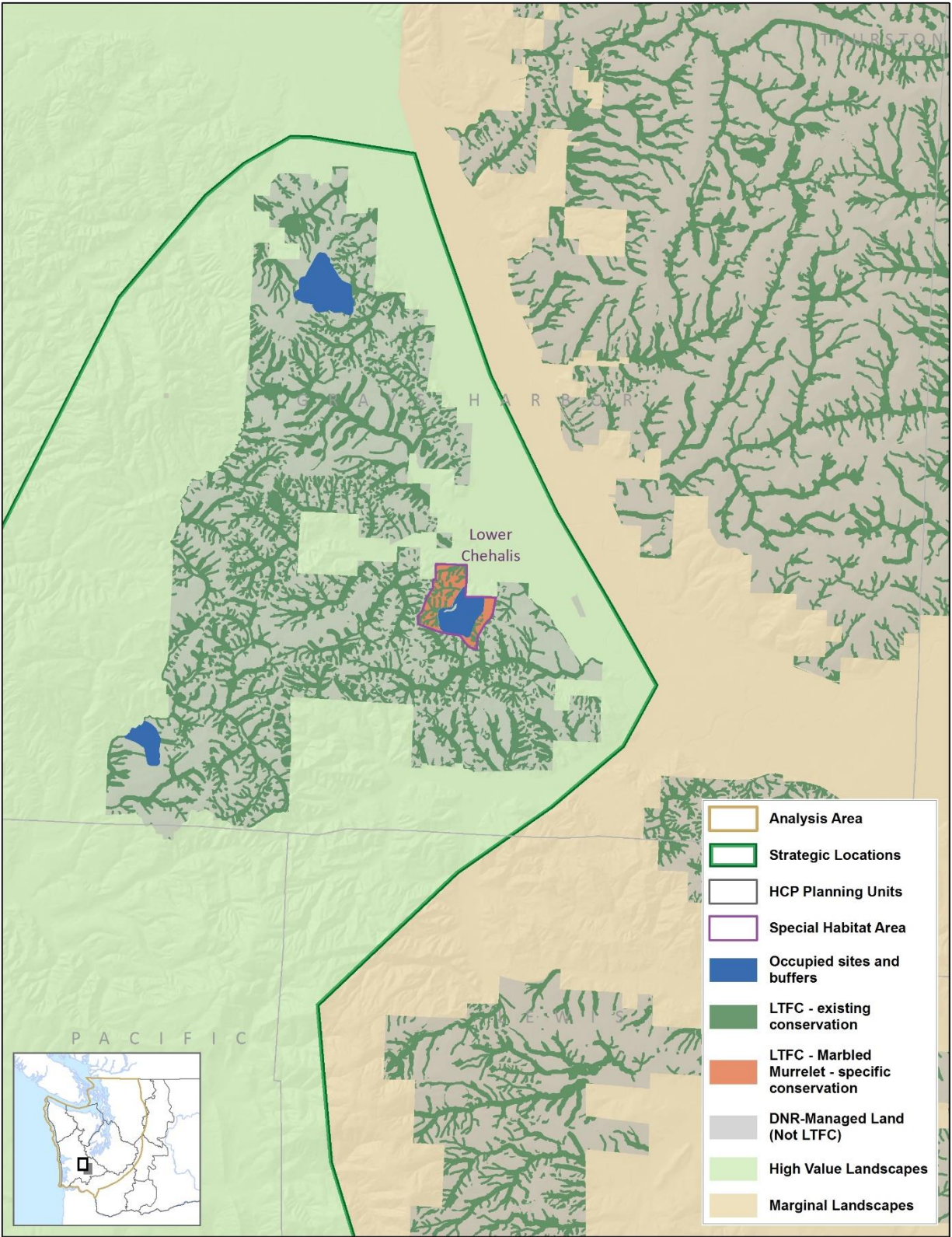
Alternative D: South Coast HCP Planning Unit



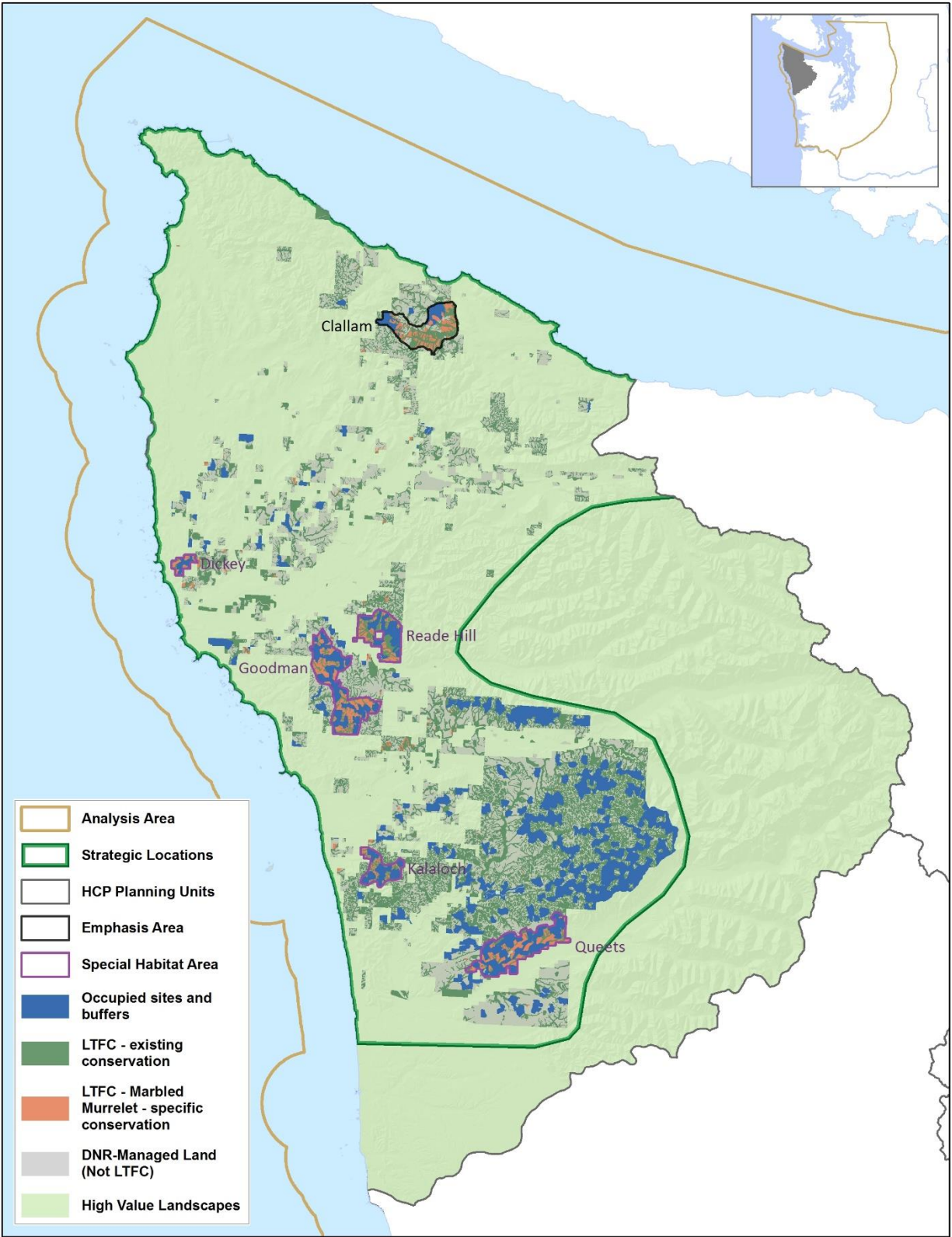
Alternative D: Special Habitat Areas, Columbia HCP Planning Unit (north) and South Coast HCP Planning Unit (south)



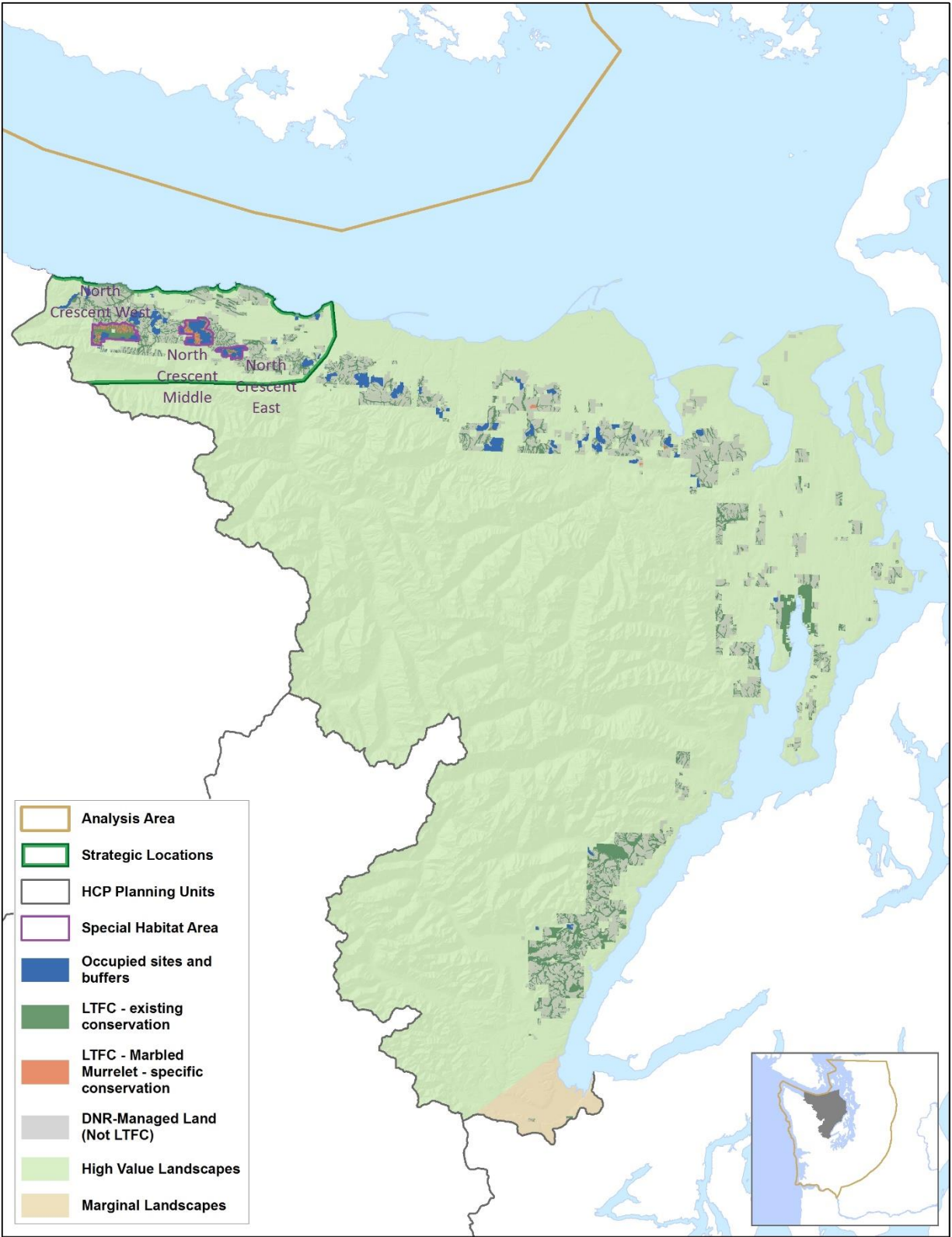
Alternative D: Special Habitat Areas, South Coast HCP Planning Unit (north)



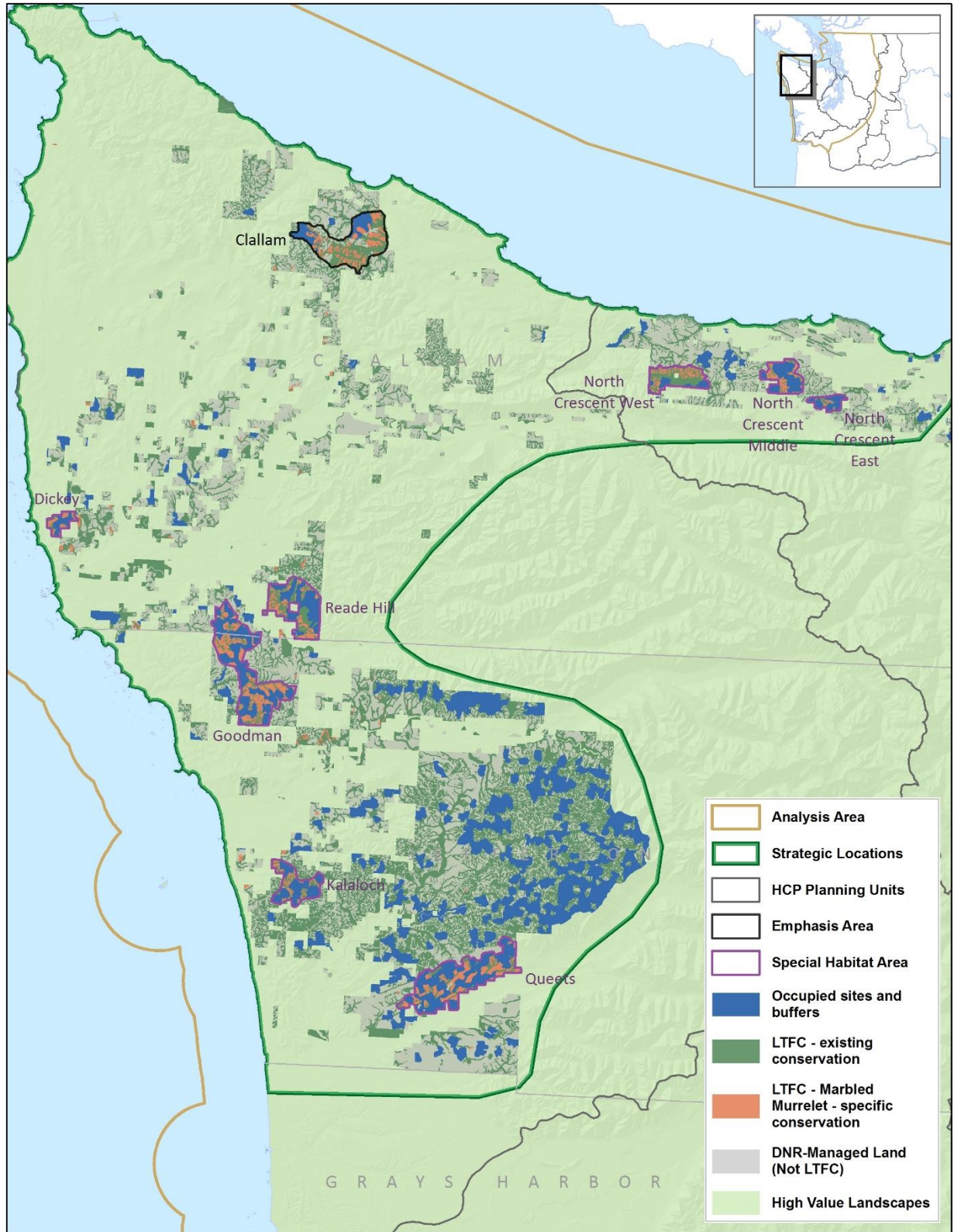
Alternative E: OESF HCP Planning Unit



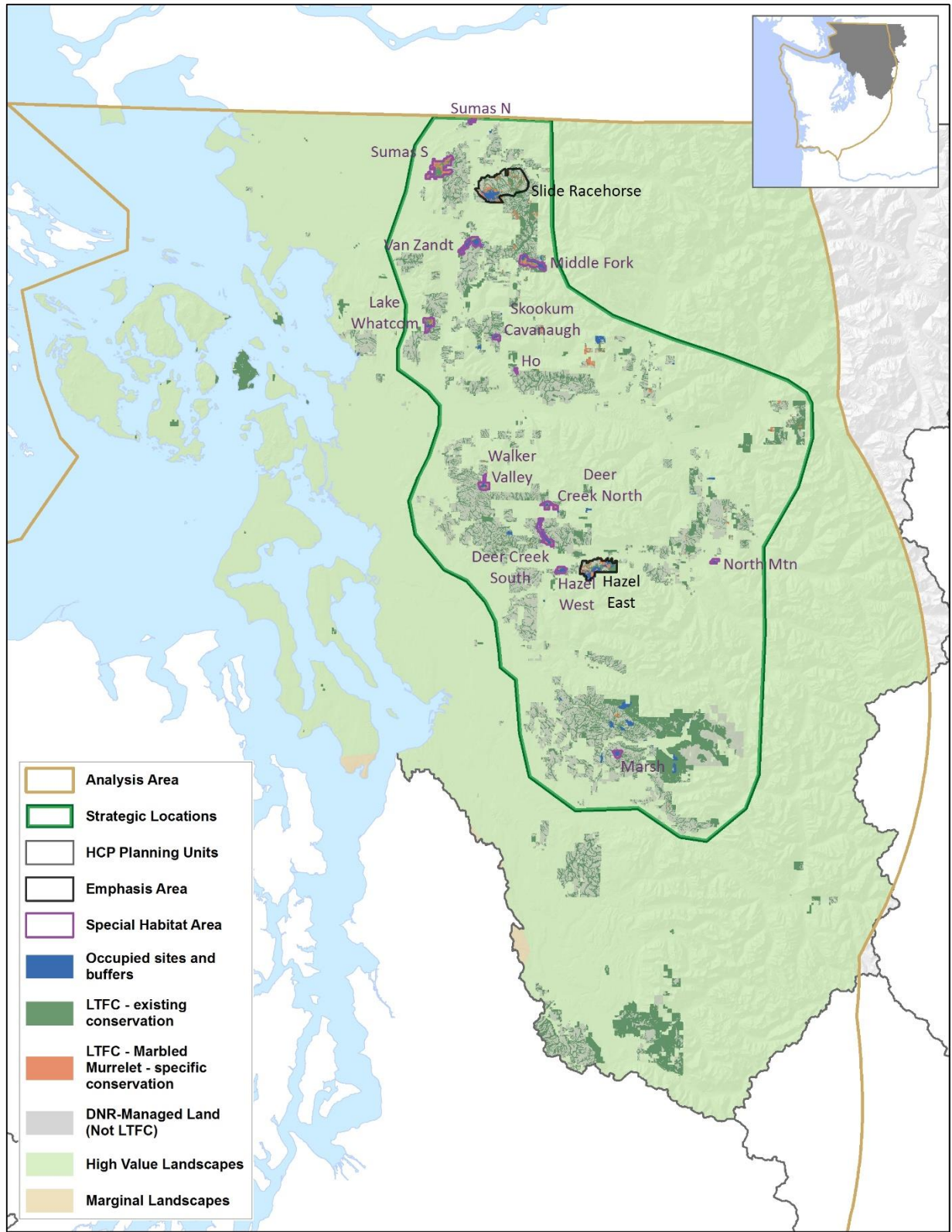
Alternative E: Straits HCP Planning Unit



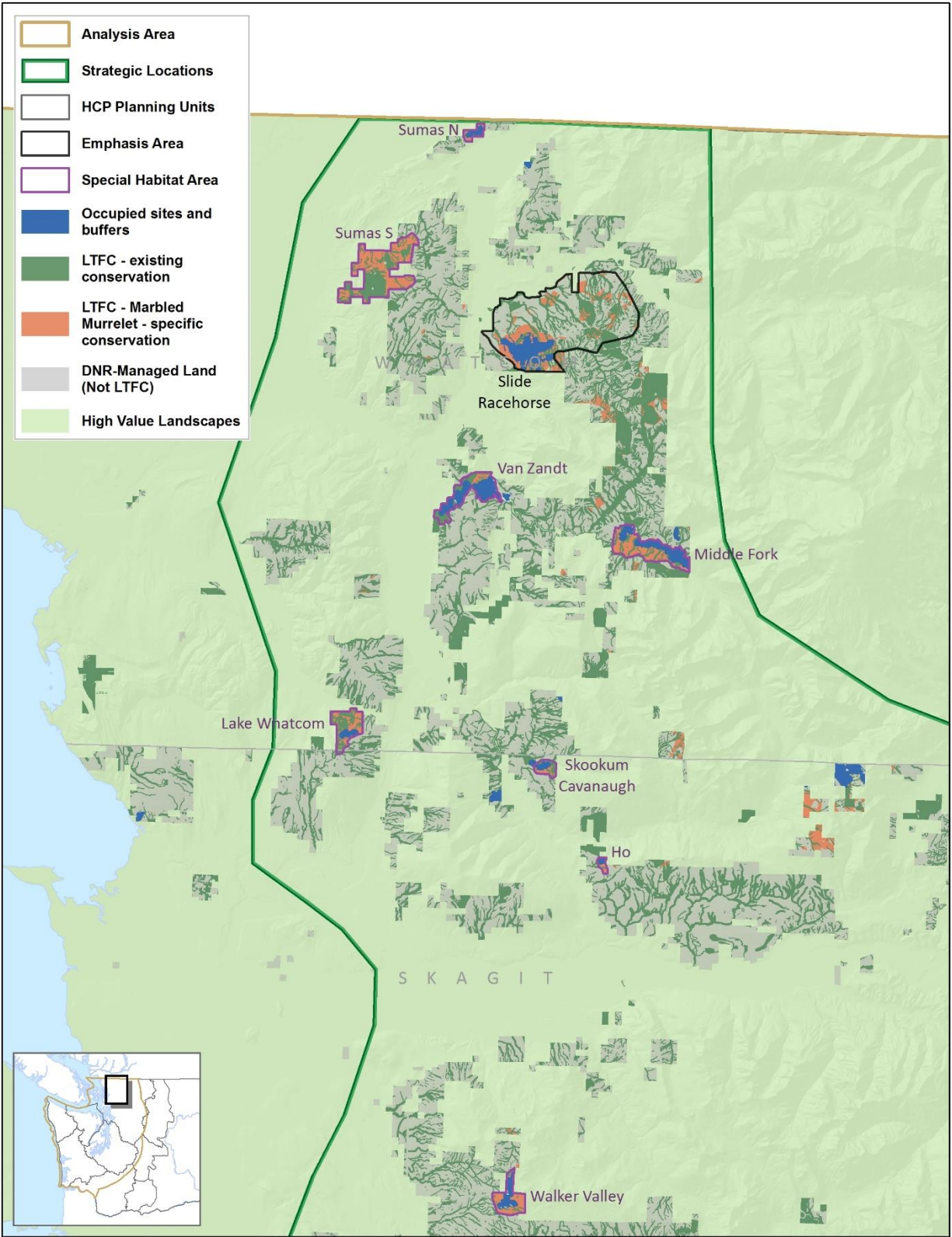
Alternative E: Emphasis Areas and Special Habitat Areas, OESF HCP Planning Unit and Straits HCP Planning Unit



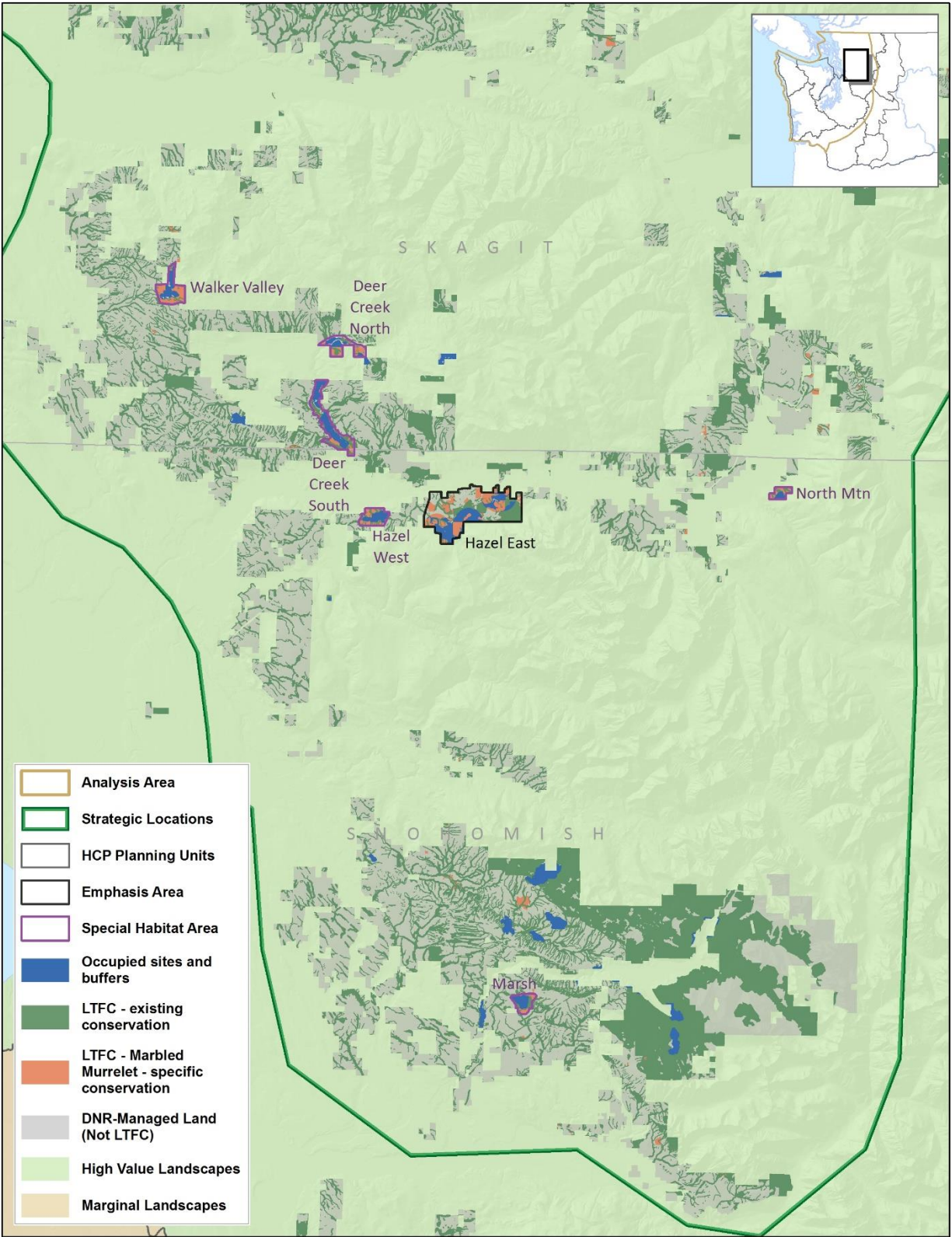
Alternative E: North Puget HCP Planning Unit



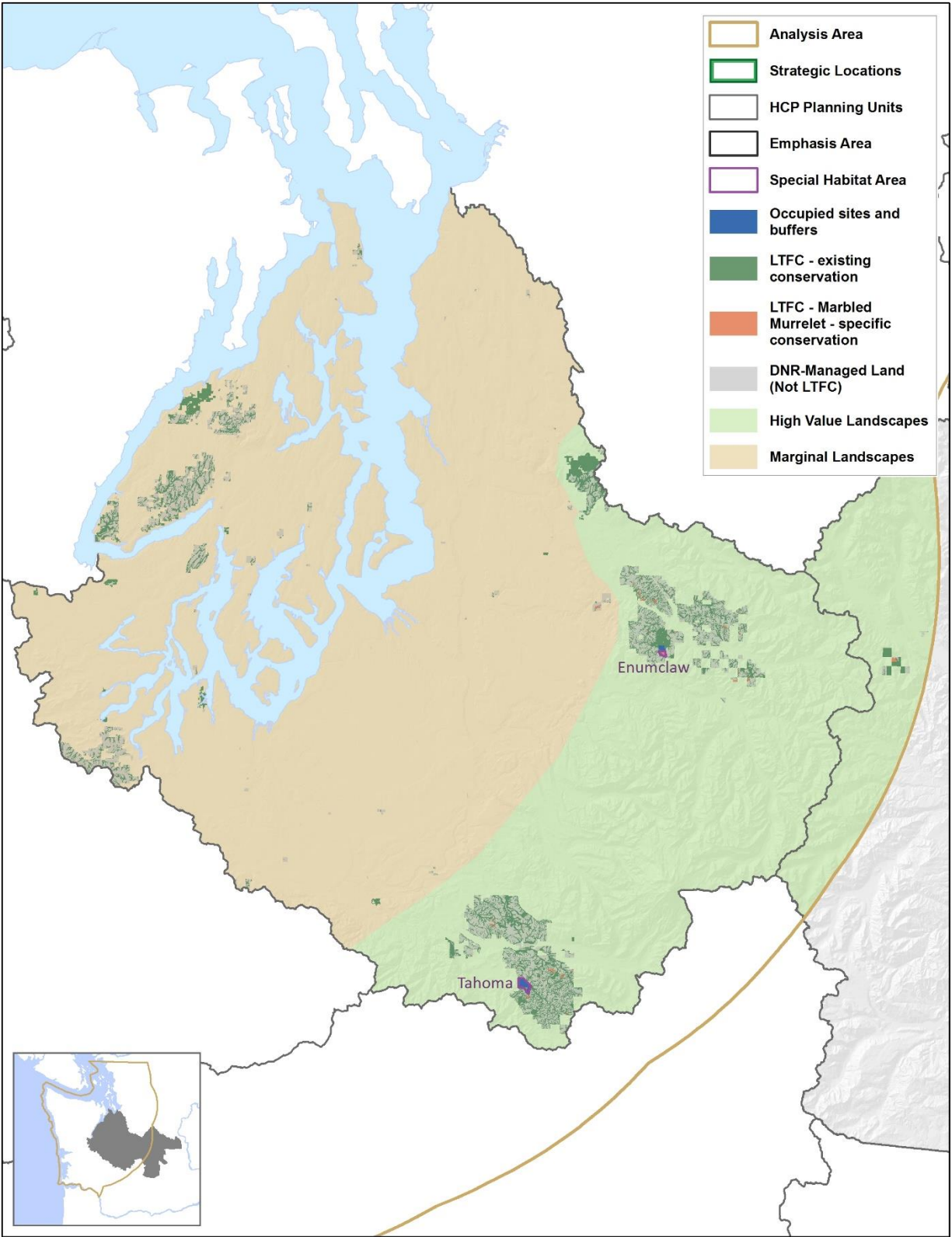
Alternative E: Emphasis Areas and Special Habitat Areas, North Puget HCP Planning Unit (north)



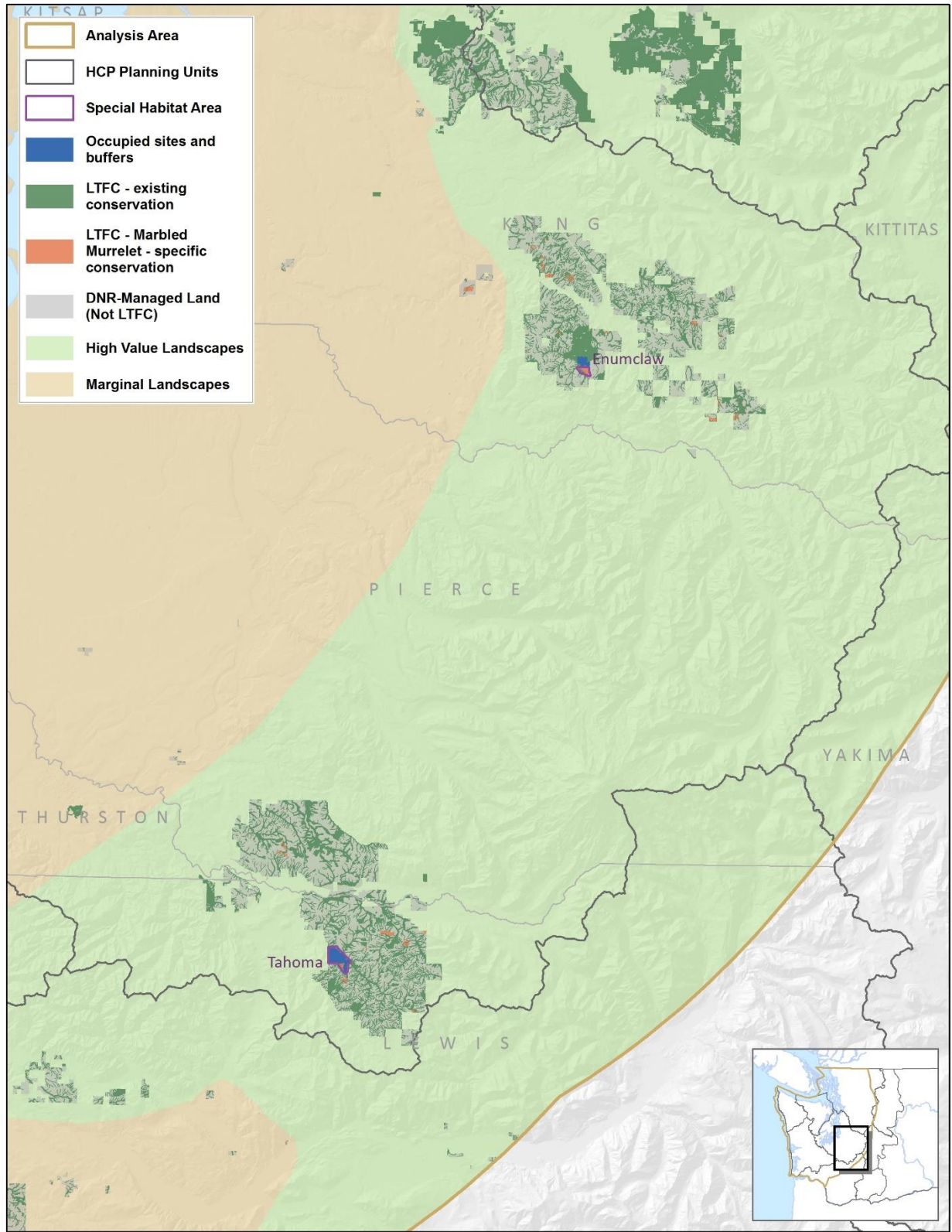
Alternative E: Emphasis Areas and Special Habitat Areas, North Puget HCP Planning Unit (south)



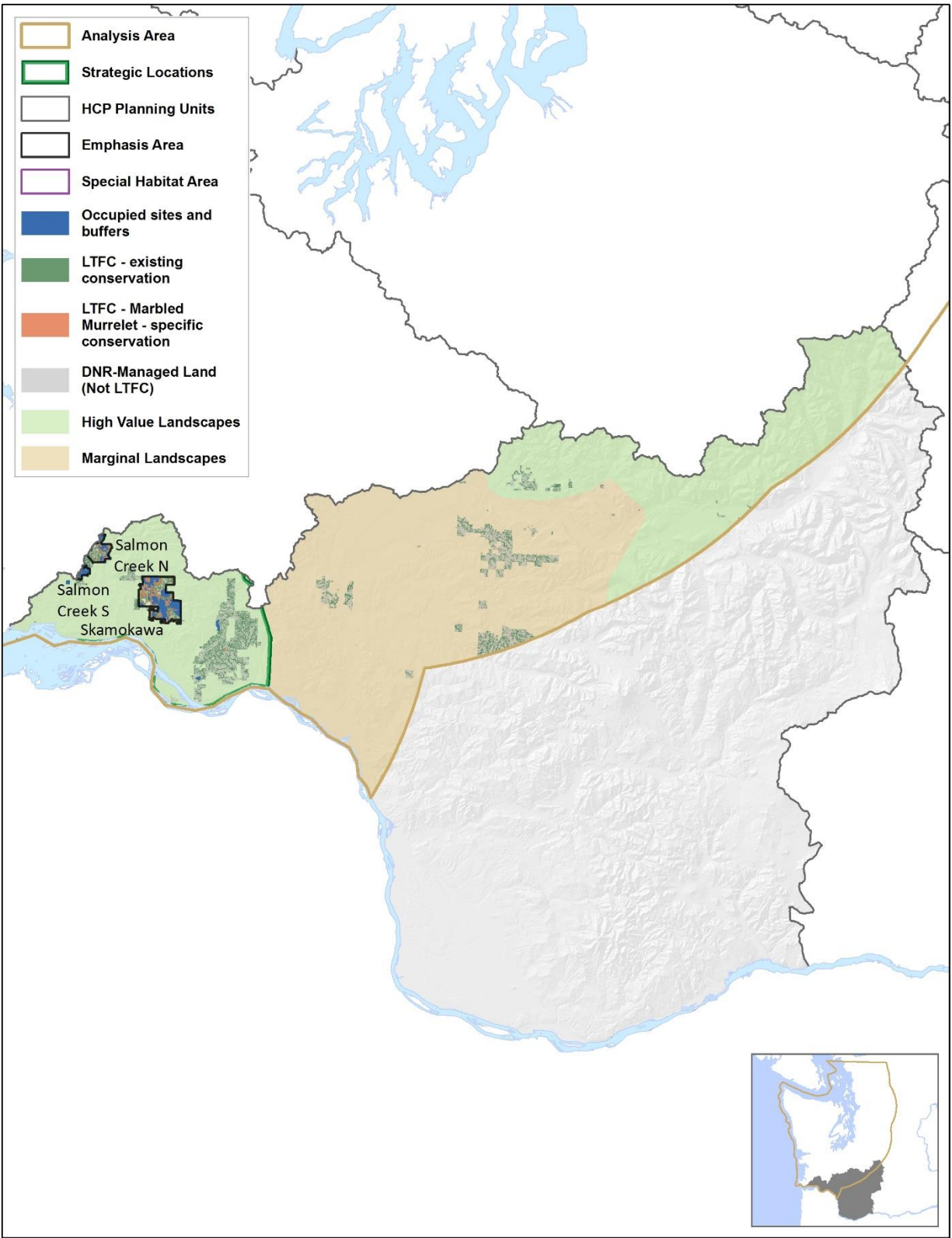
Alternative E: South Puget HCP Planning Unit (includes small portion of Yakima HCP Planning Unit)



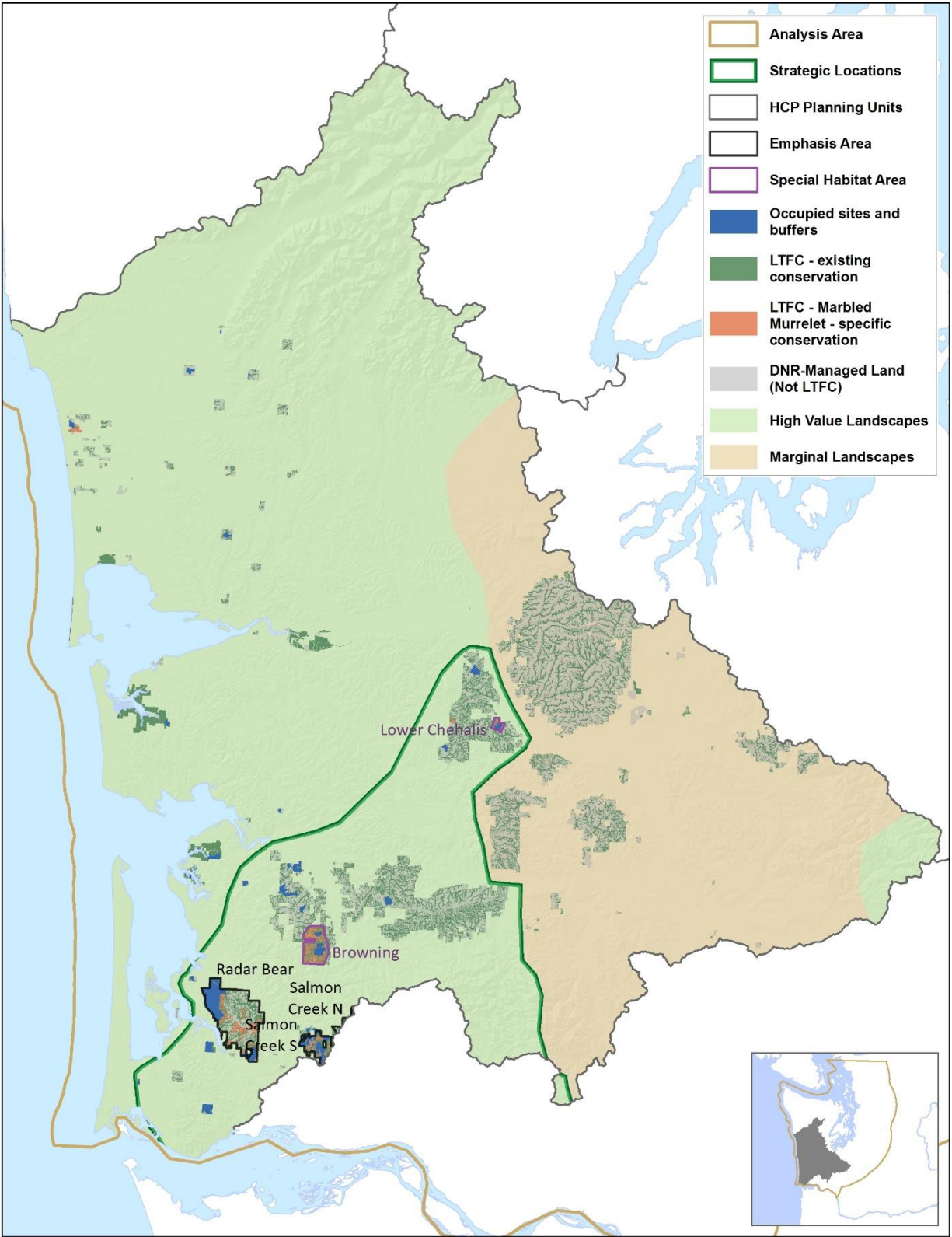
Alternative E: Special Habitat Areas, South Puget HCP Planning Unit



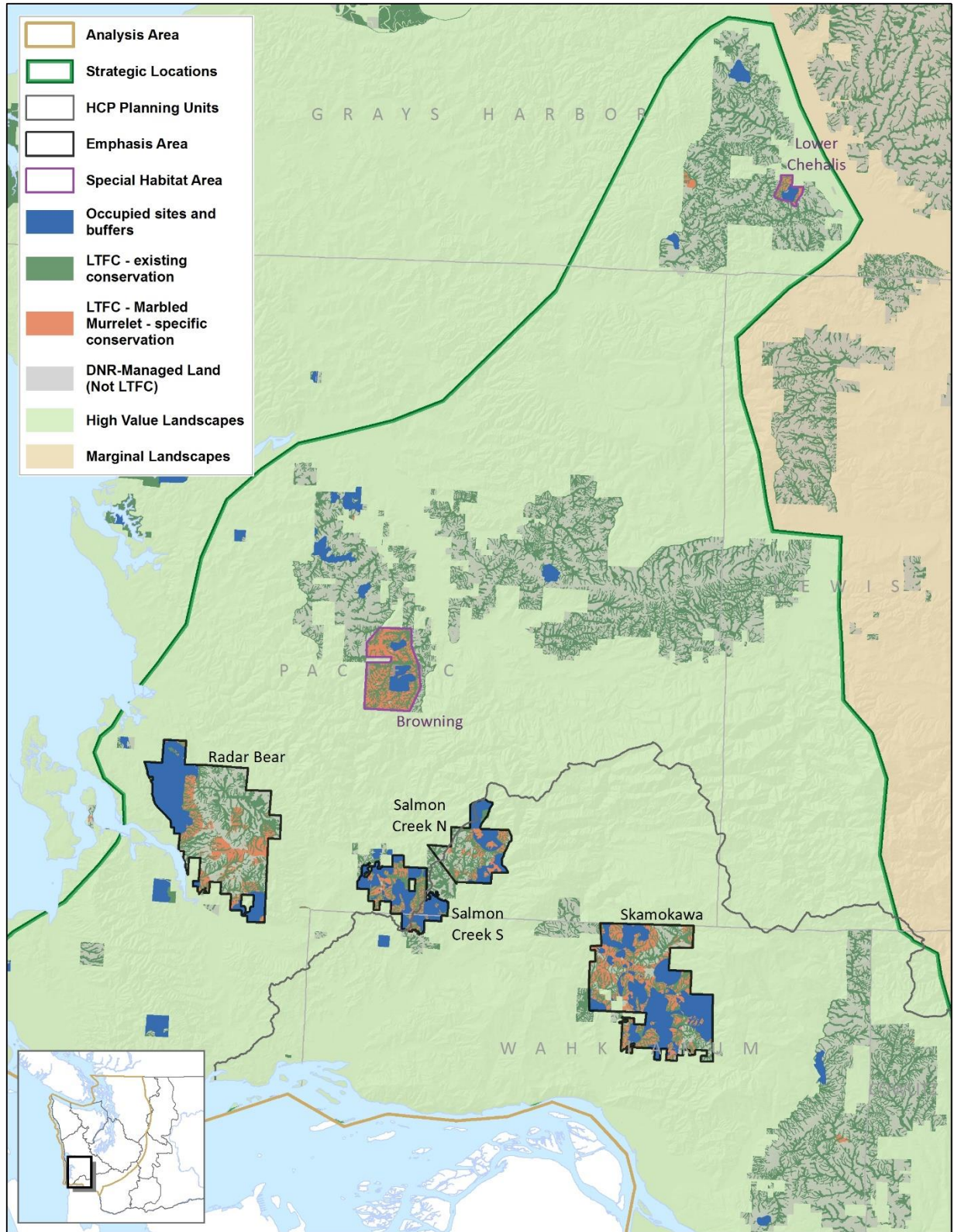
Alternative E: Columbia HCP Planning Unit



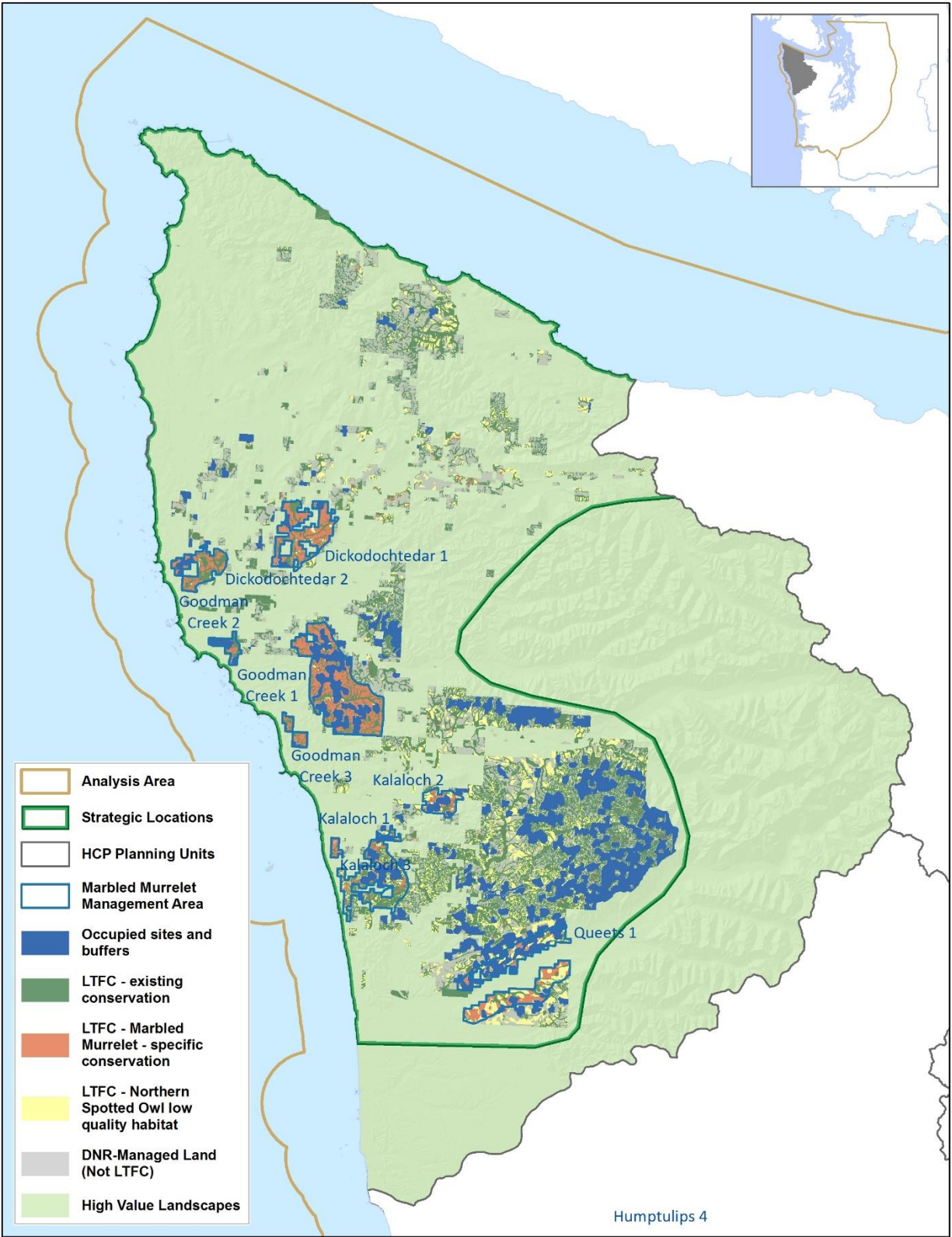
Alternative E: South Coast HCP Planning Unit



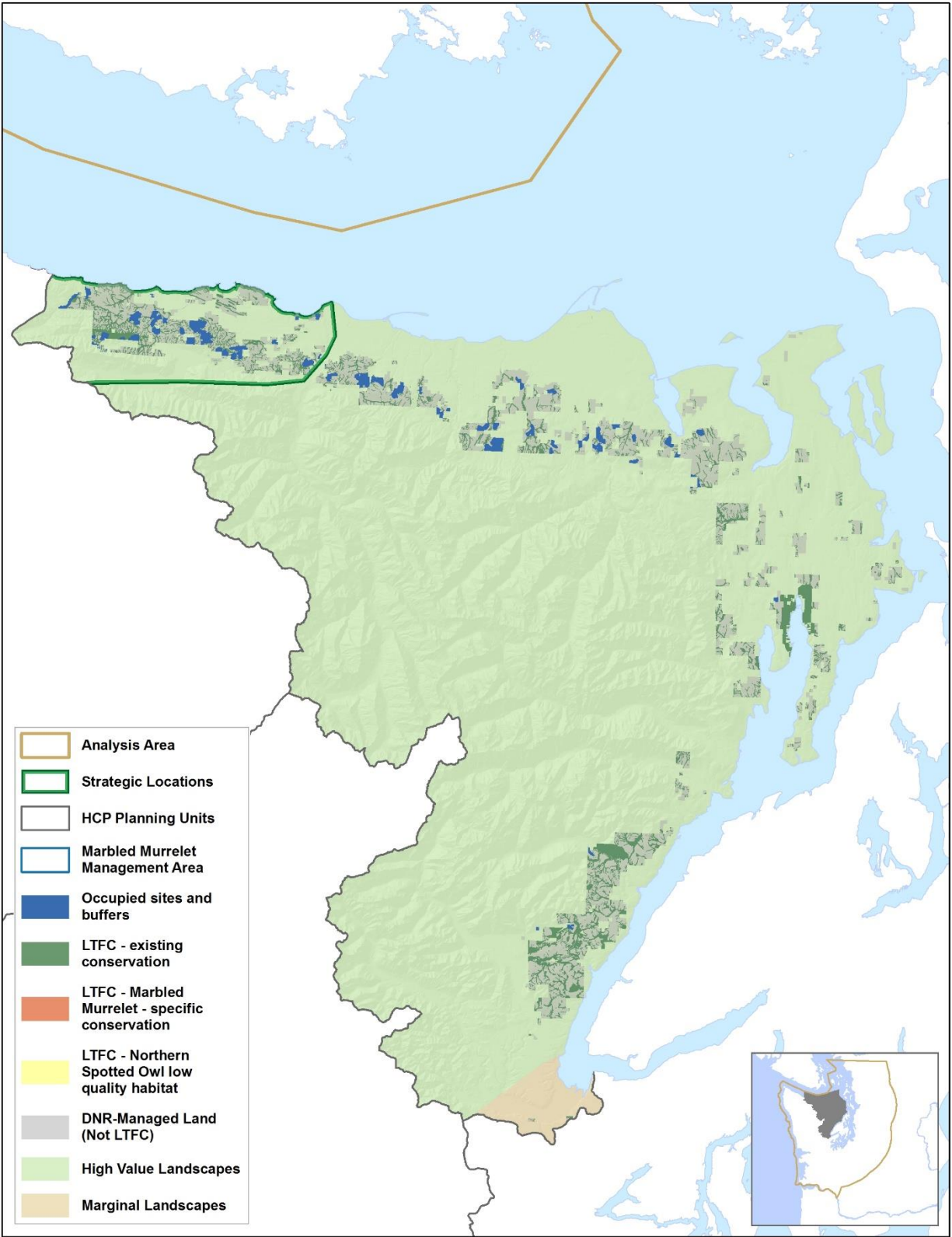
Alternative E: Emphasis Areas and Special Habitat Areas, Columbia HCP Planning Unit and South Coast HCP Planning Unit



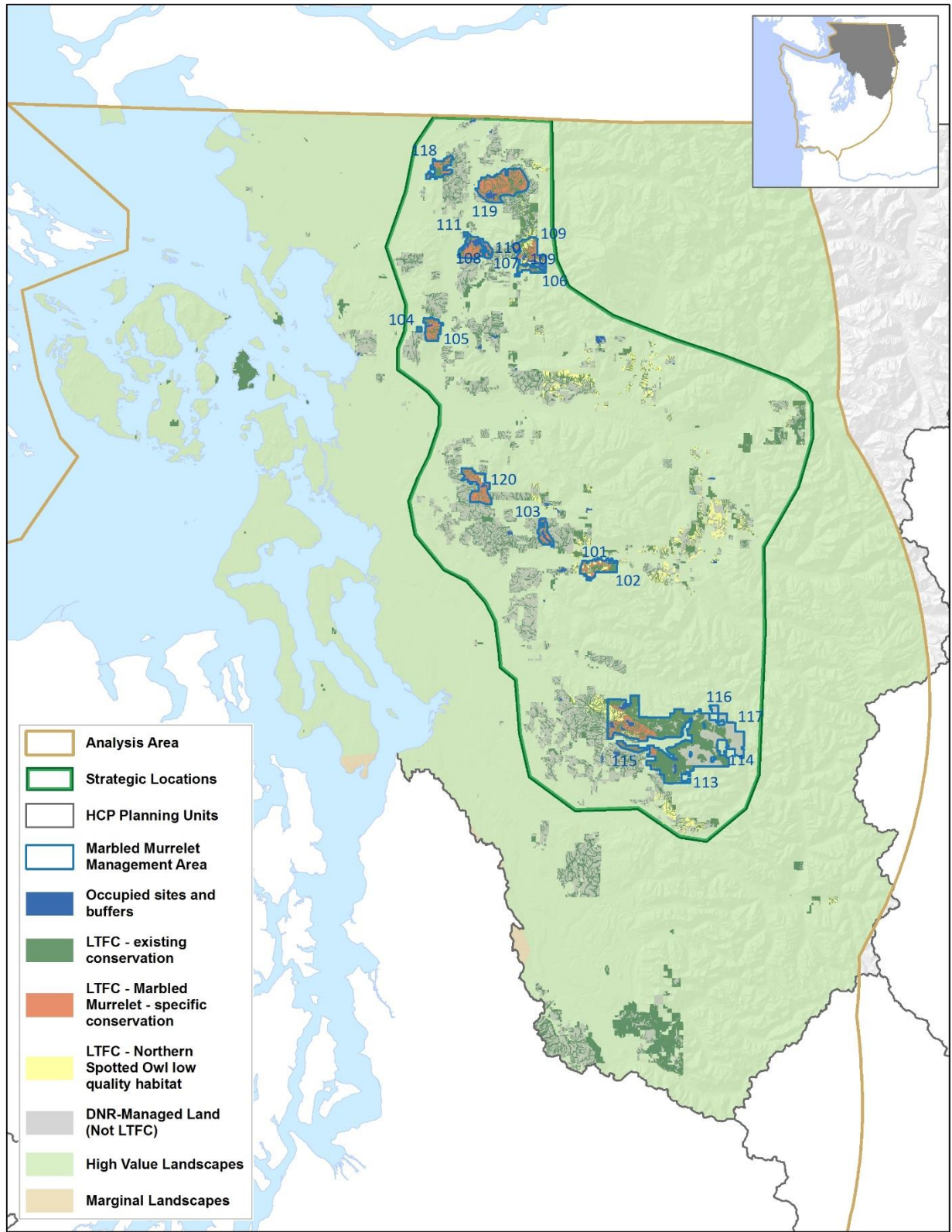
Alternative F: OESF HCP Planning Unit



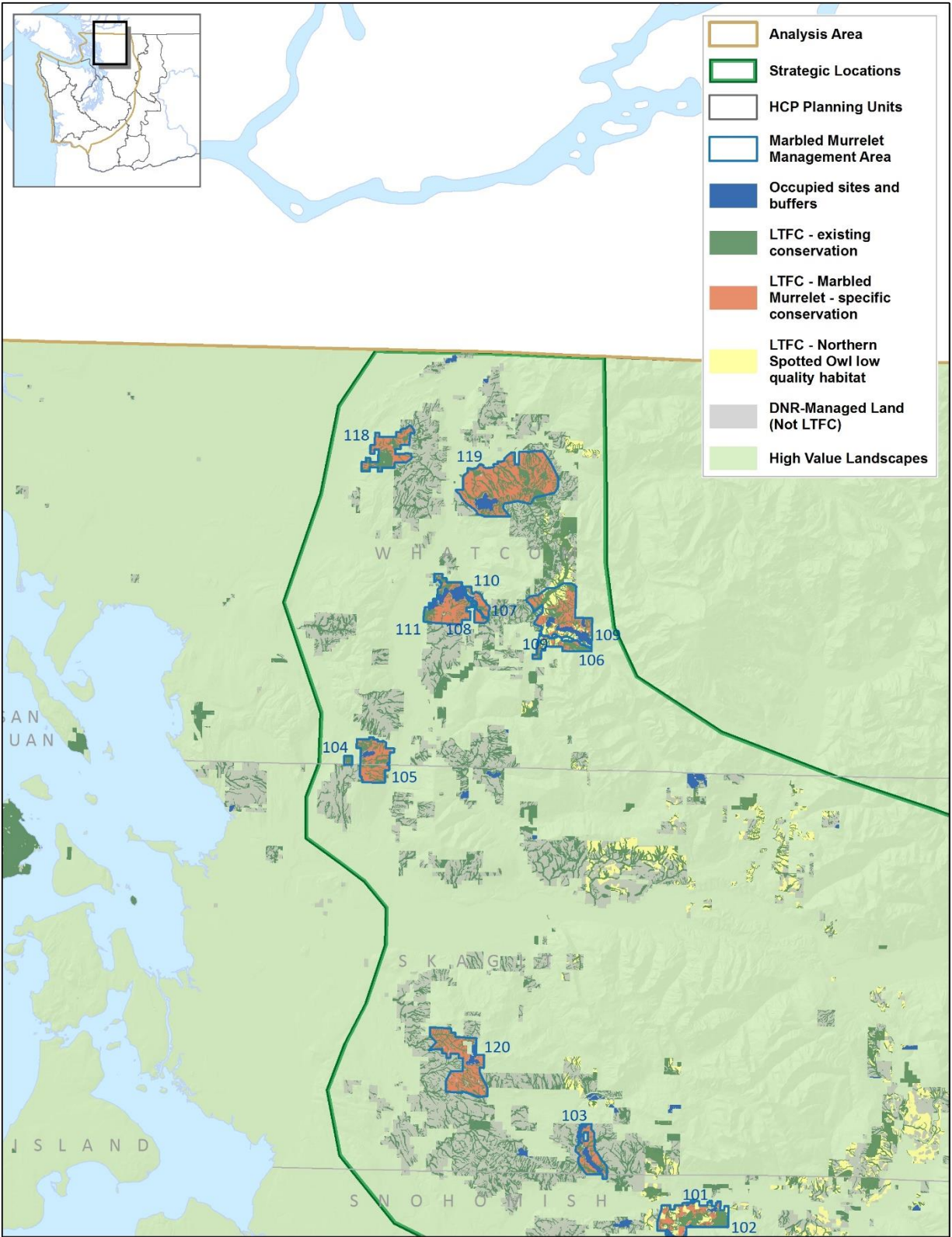
Alternative F: Straits HCP Planning Unit



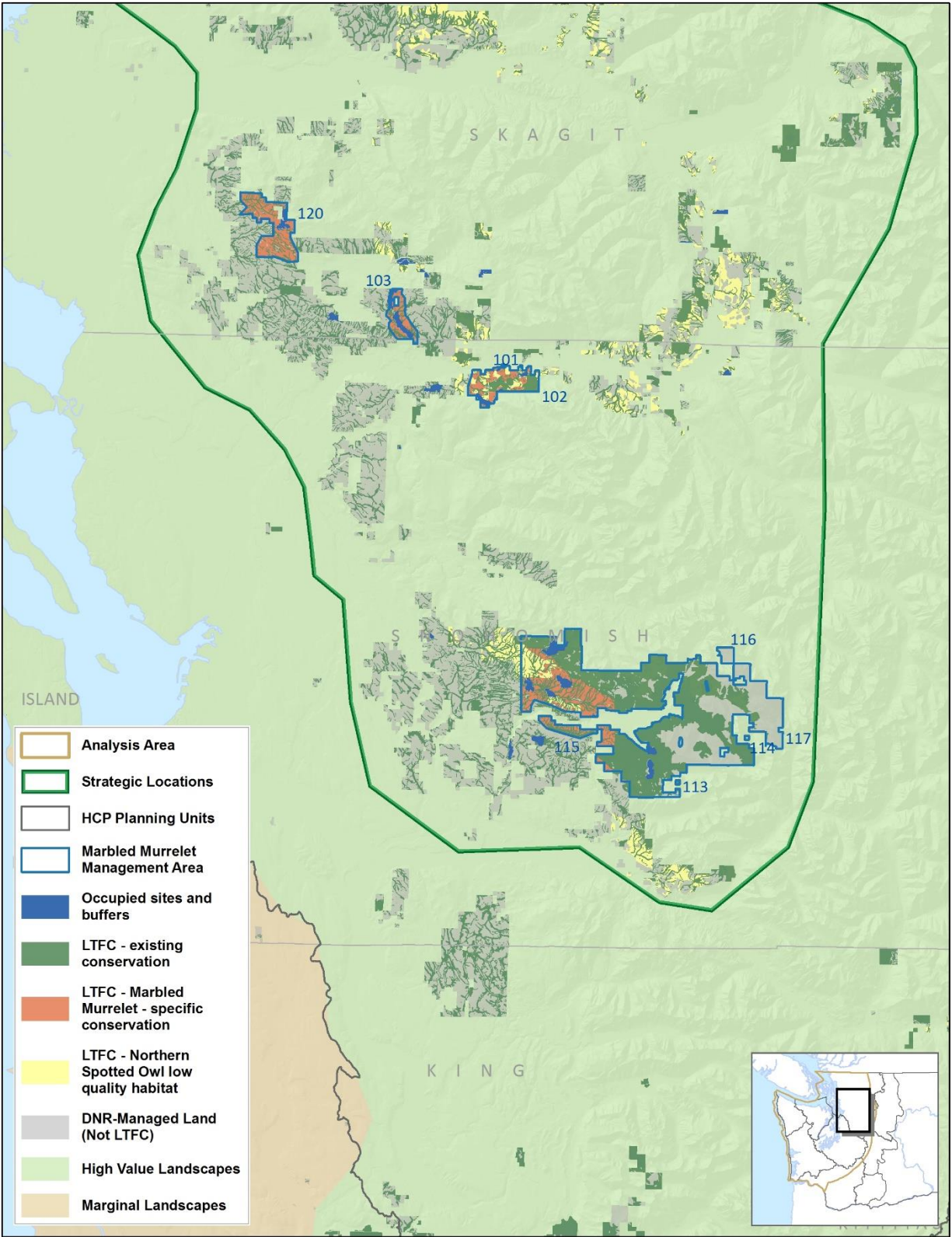
Alternative F: North Puget HCP Planning Unit



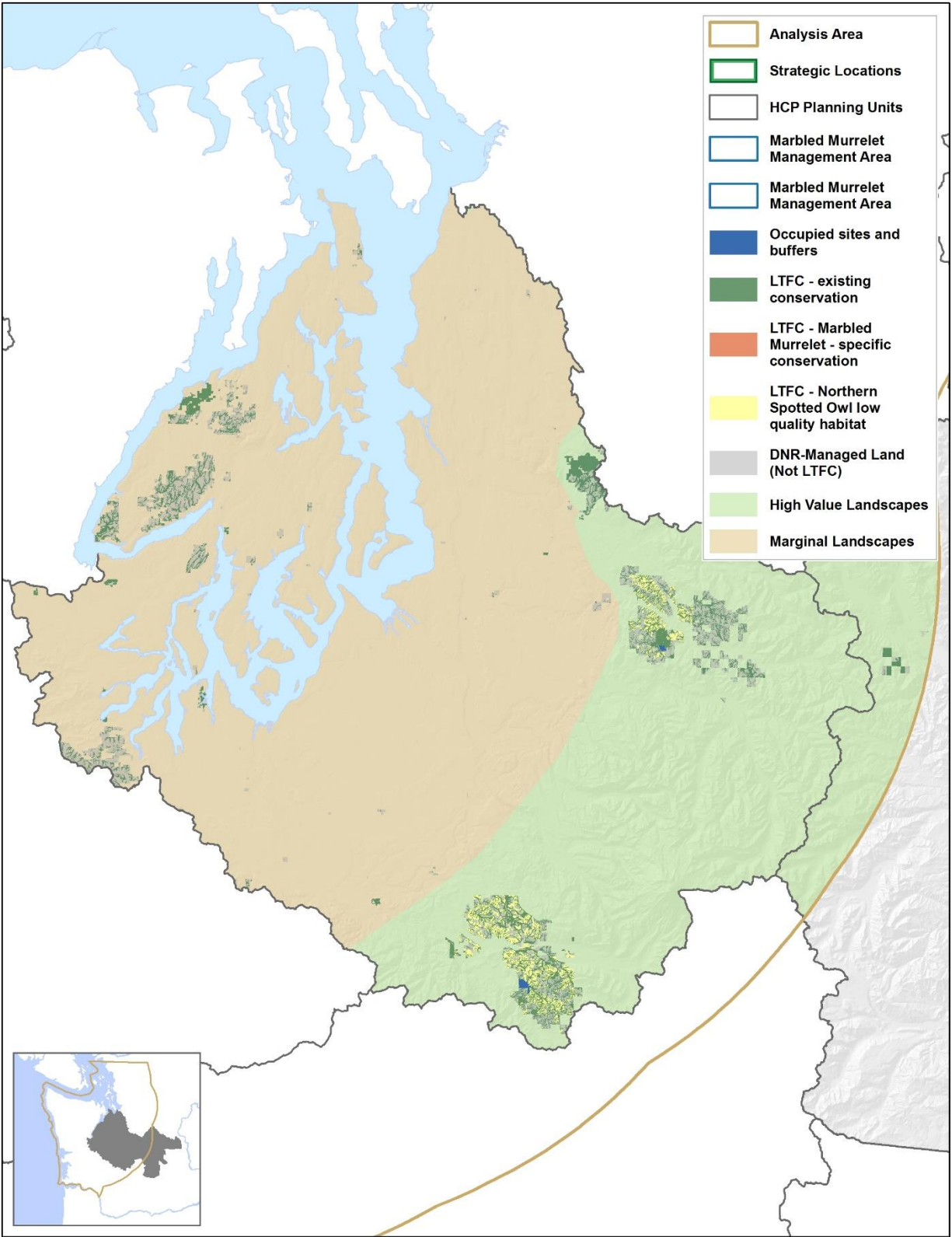
Alternative F: MMMAs, North Puget HCP Planning Unit (north)



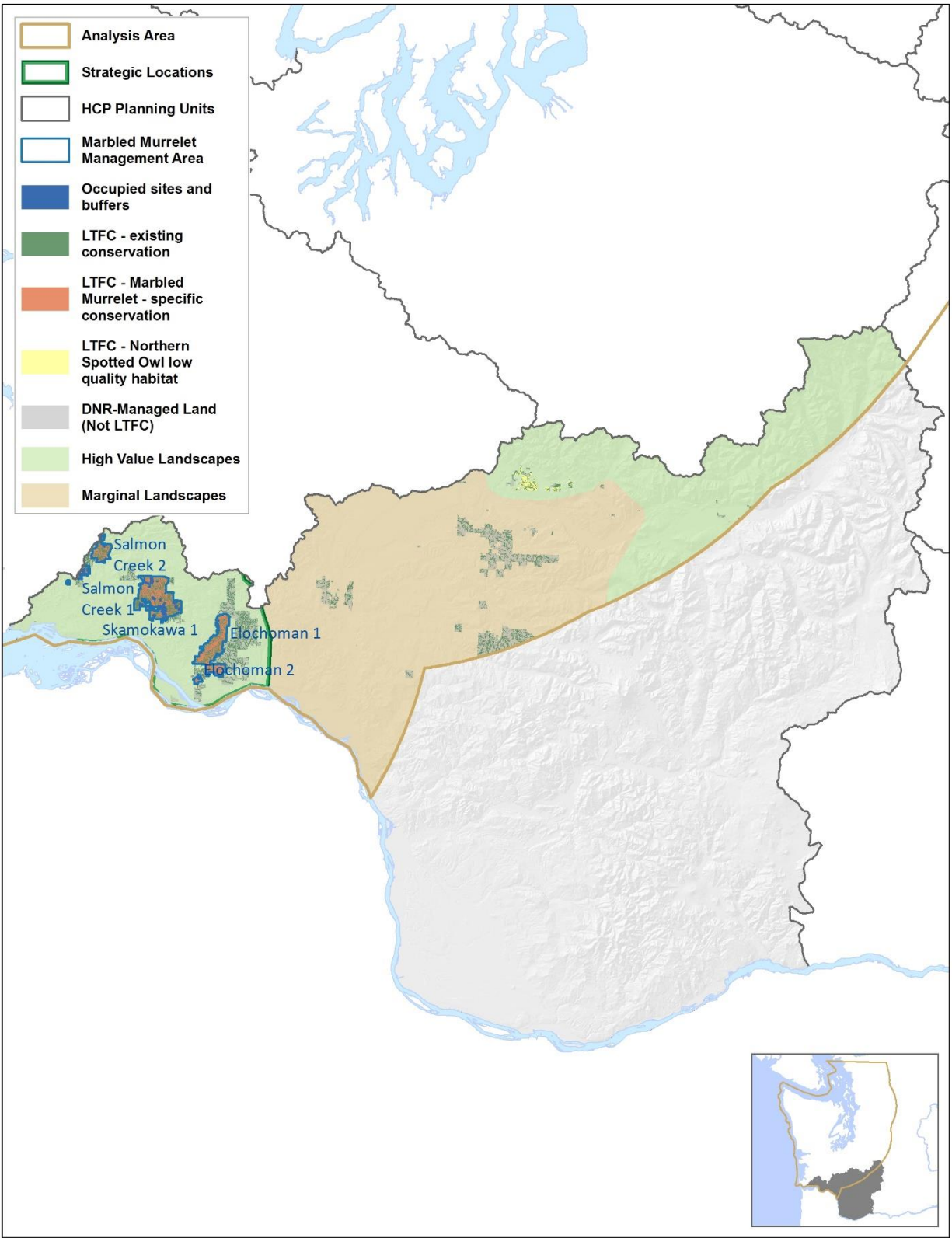
Alternative F: MMMAs, North Puget HCP Planning Unit (south)



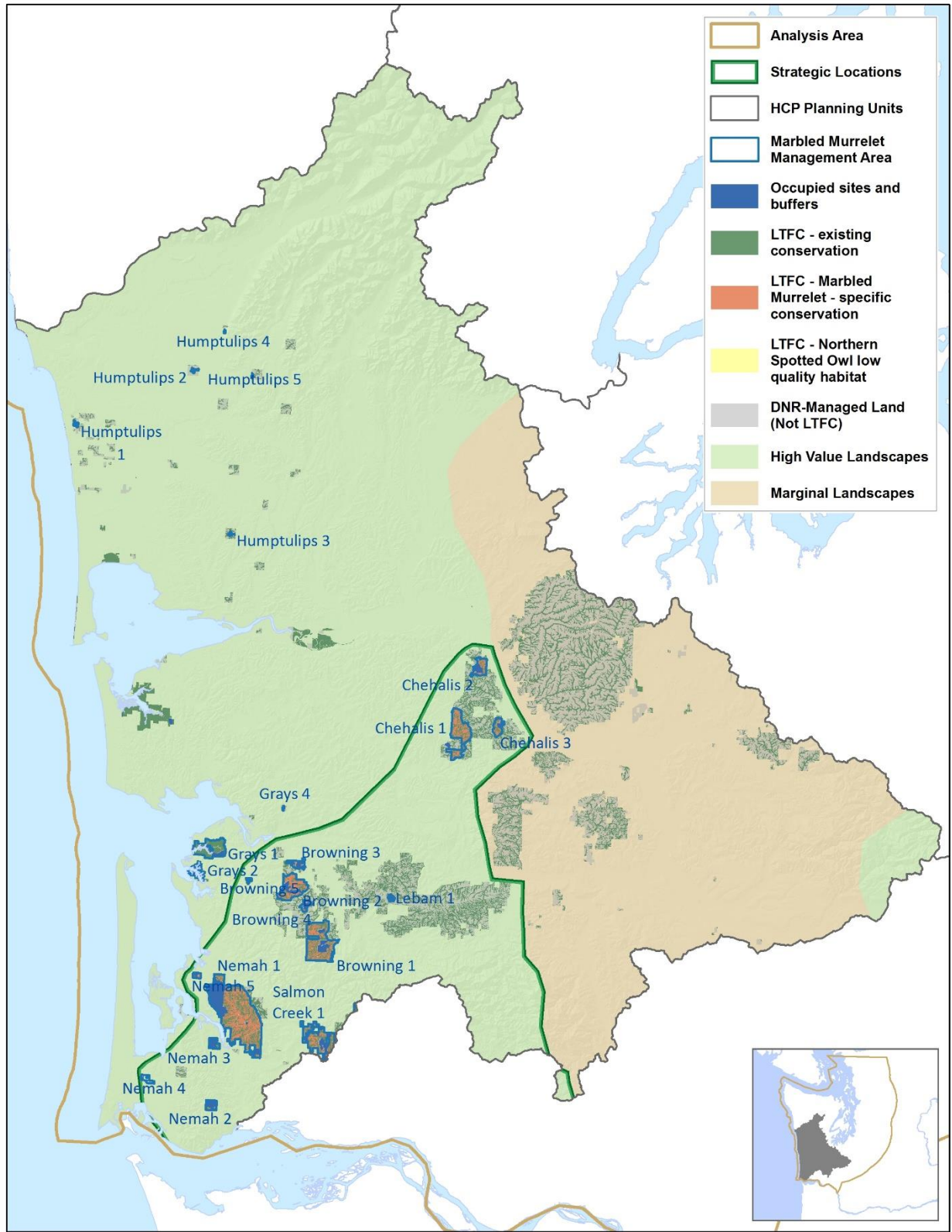
Alternative F: South Puget HCP Planning Unit (includes portion of Yakima HCP Planning Unit)



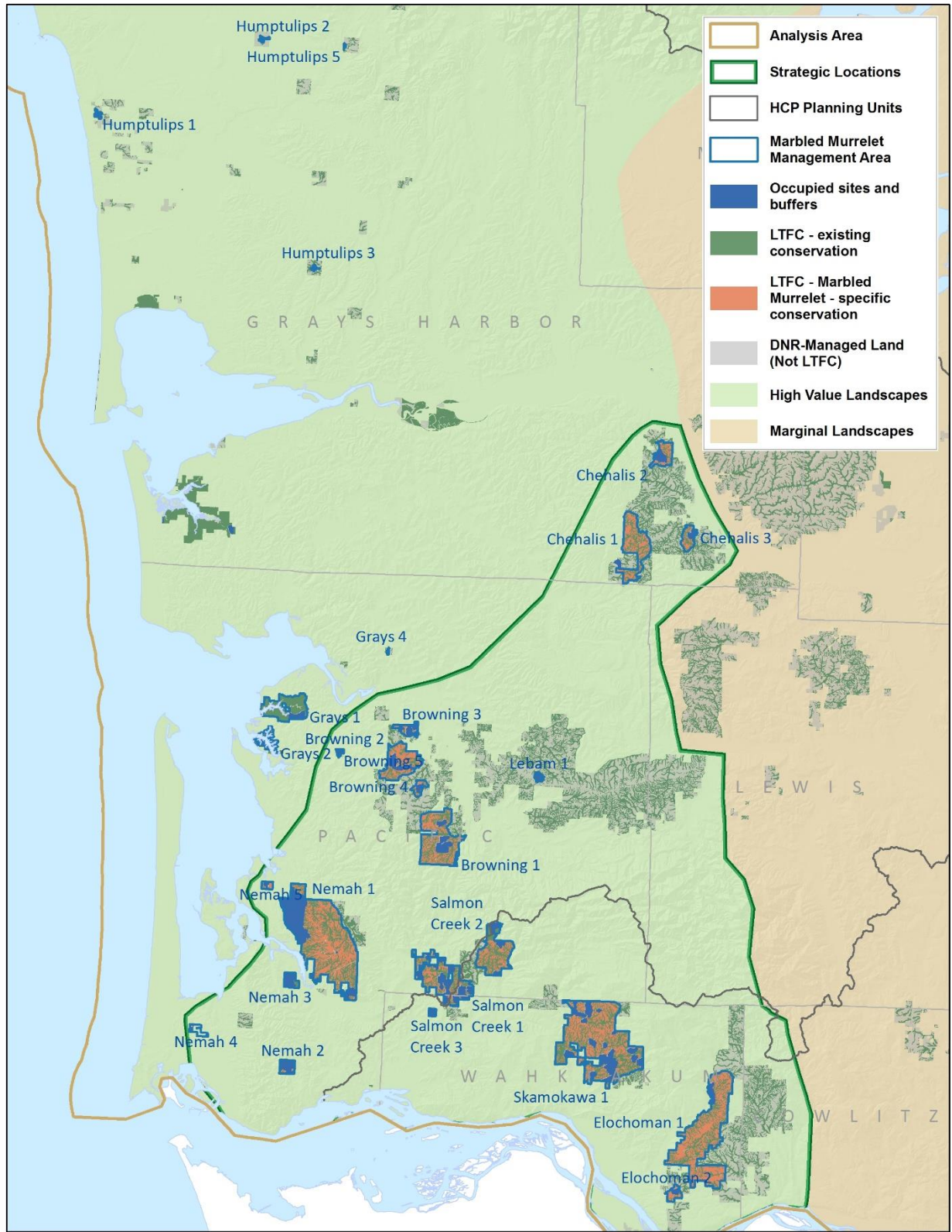
Alternative F: Columbia HCP Planning Unit



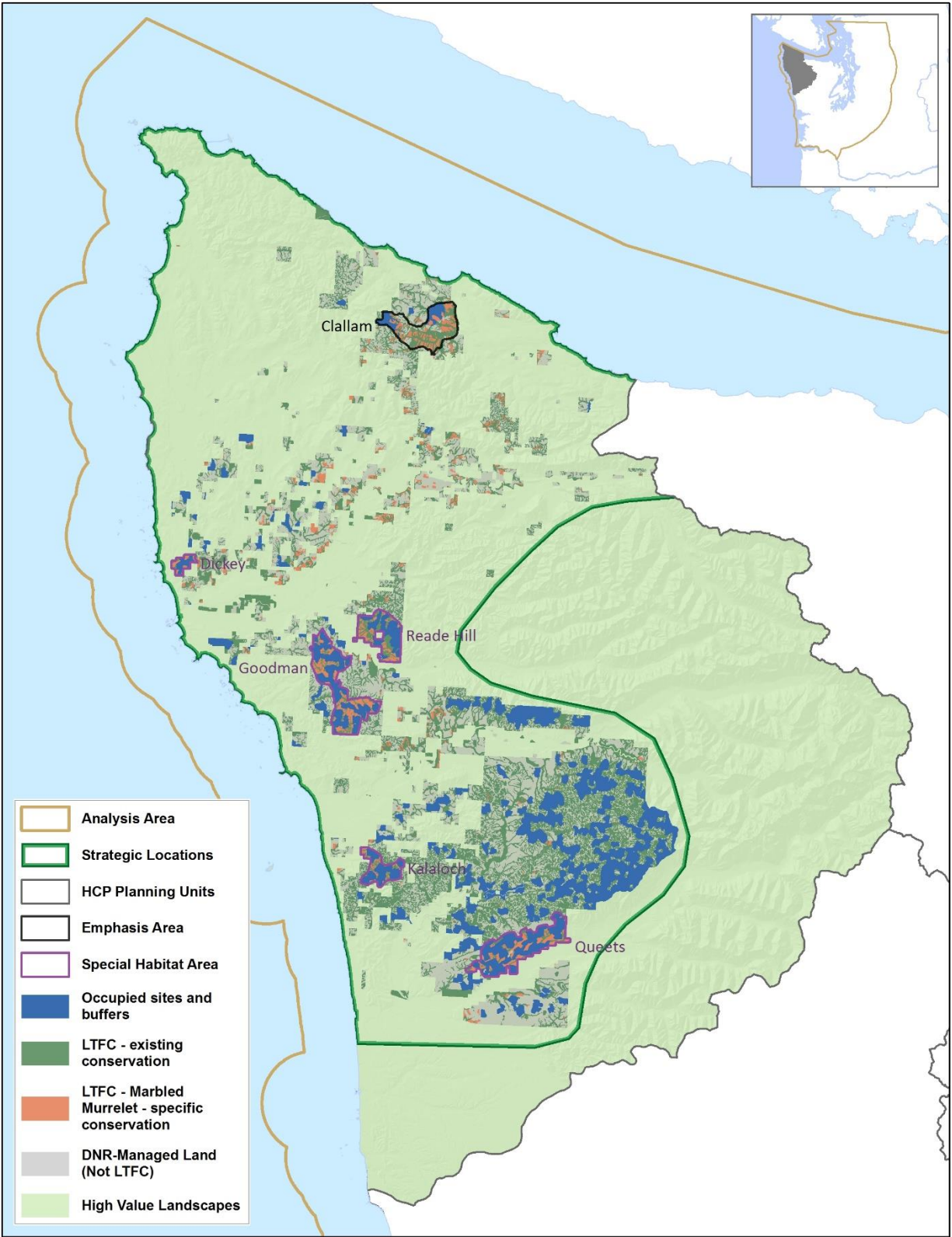
Alternative F: South Coast HCP Planning Unit



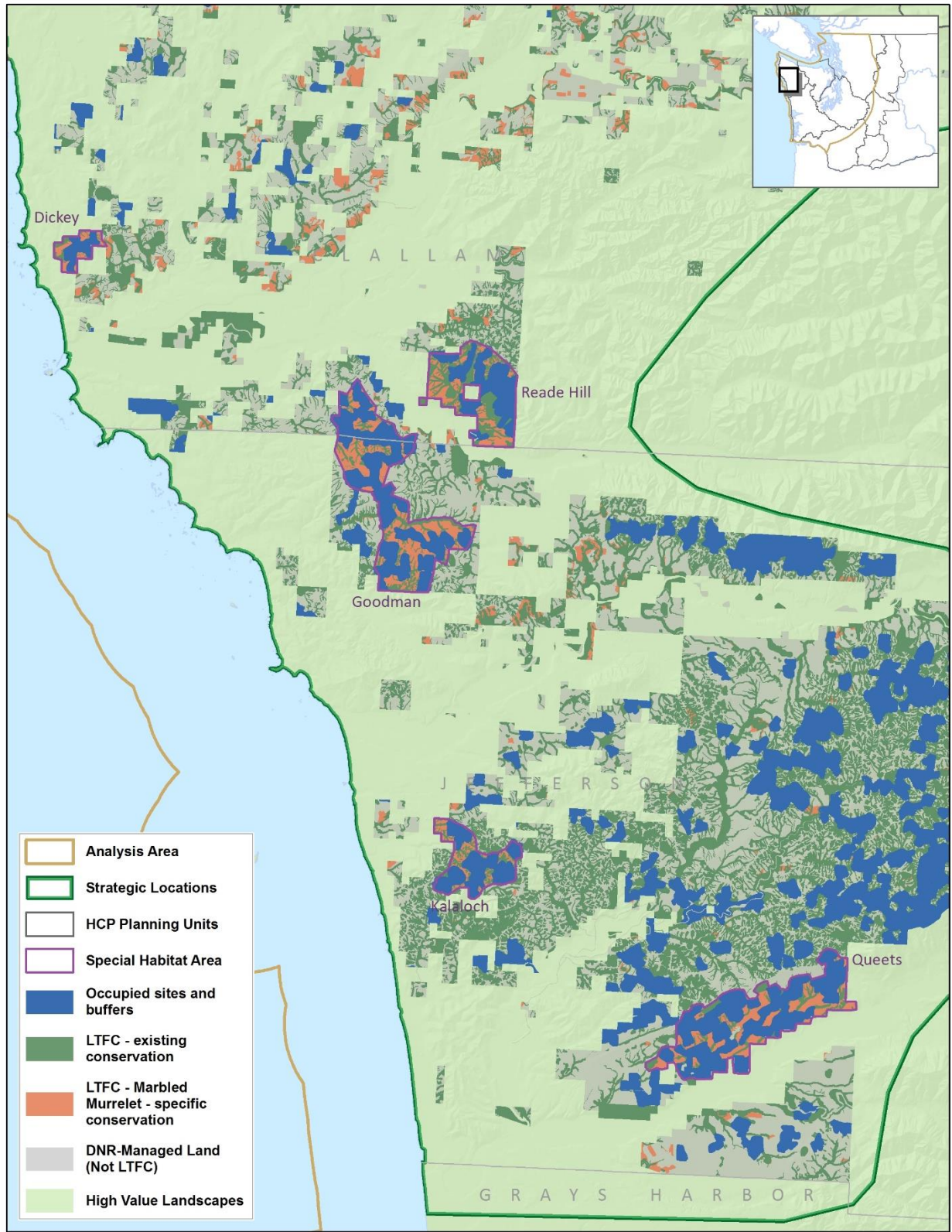
Alternative F: MMMAs, Columbia HCP Planning Unit and South Coast HCP Planning Unit



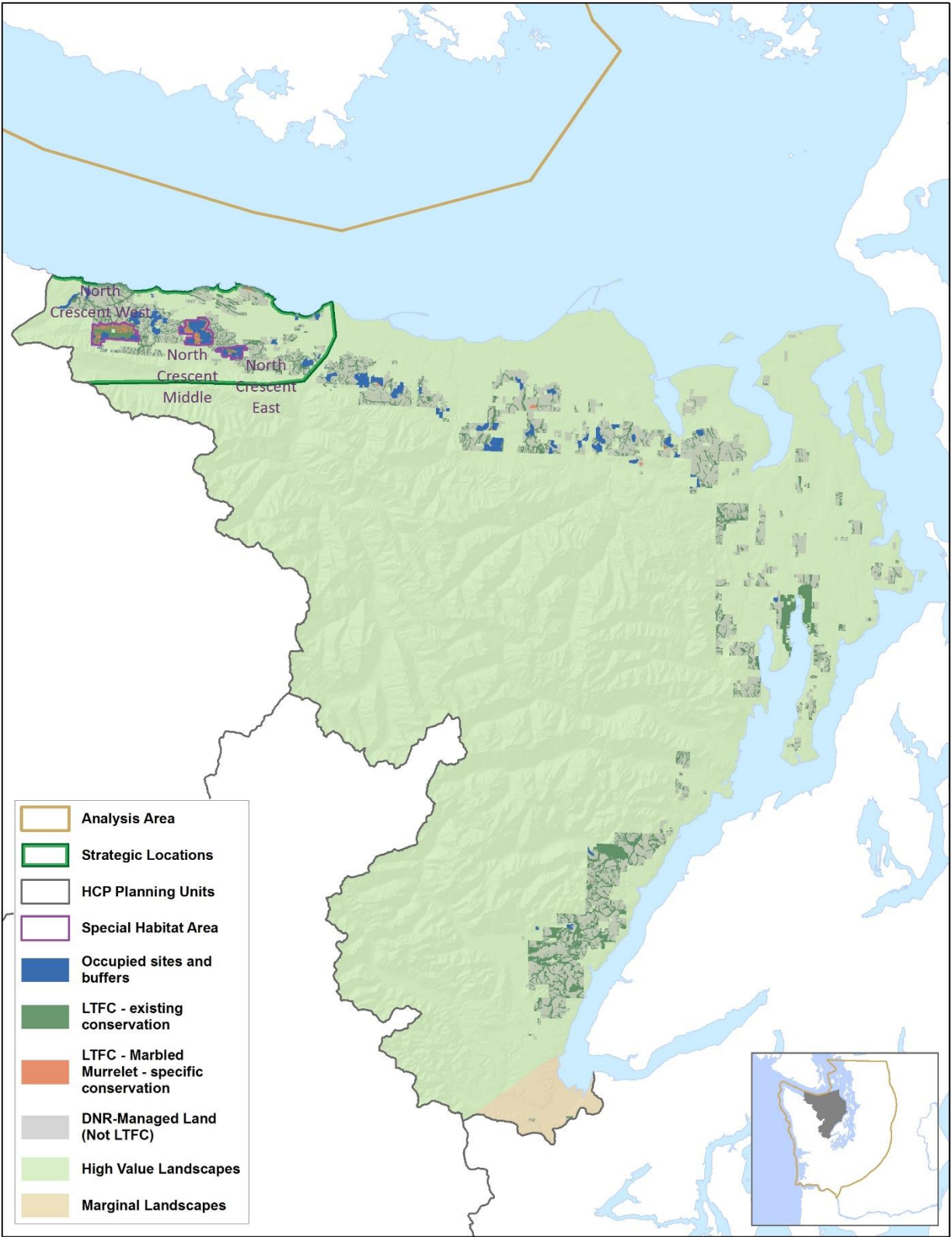
Alternative G: OESF HCP Planning Unit



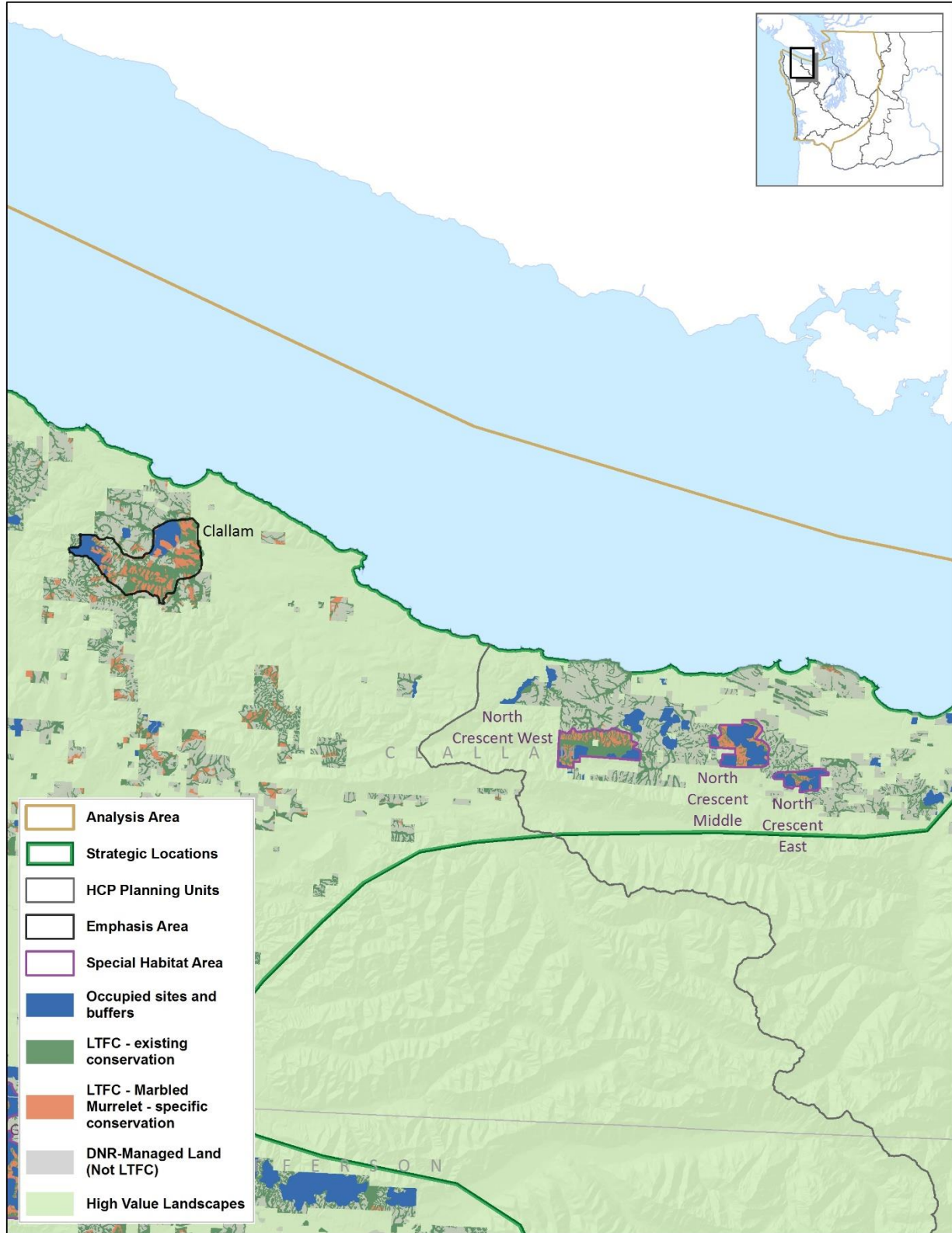
Alternative G: Special Habitat Areas, OESF HCP Planning Unit (south)



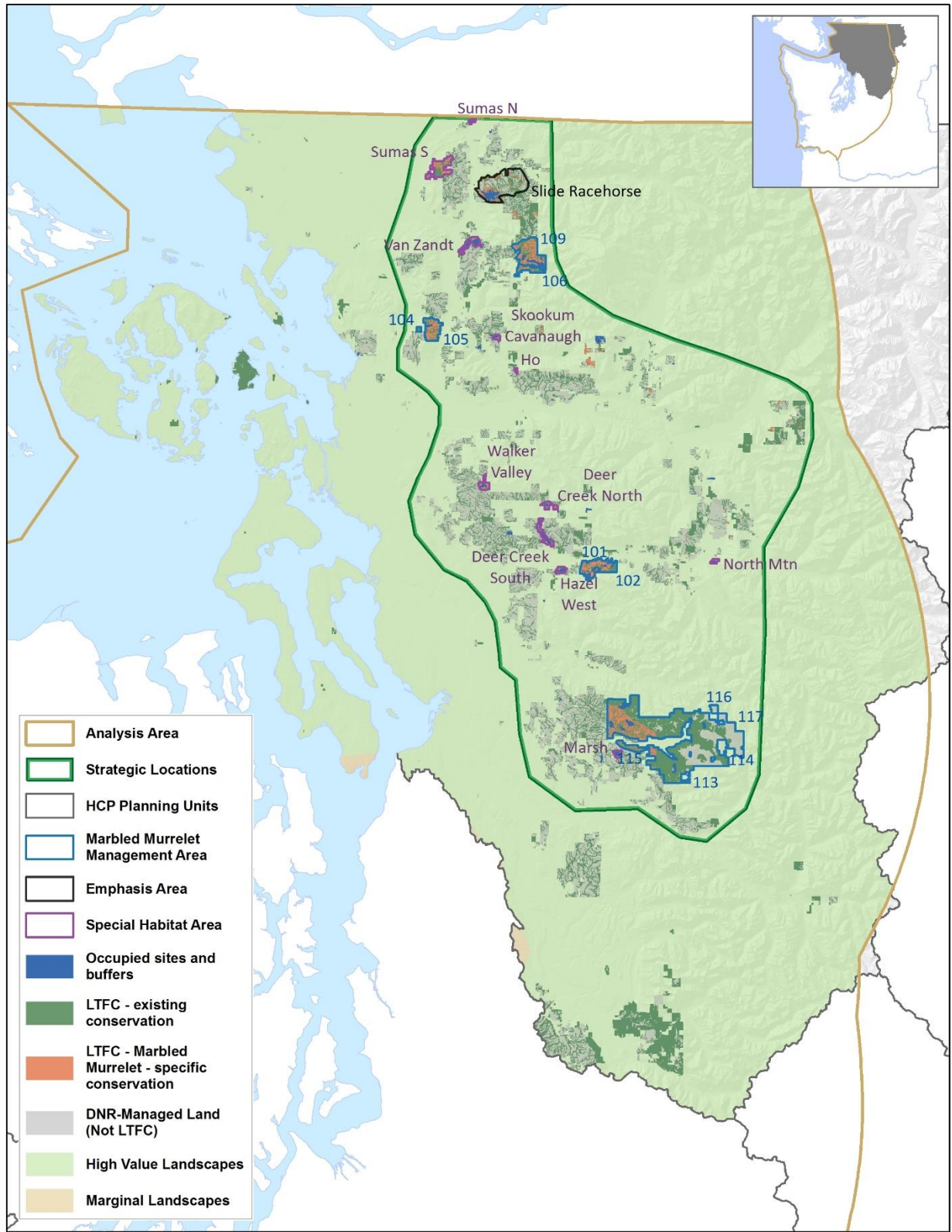
Alternative G: Straits HCP Planning Unit



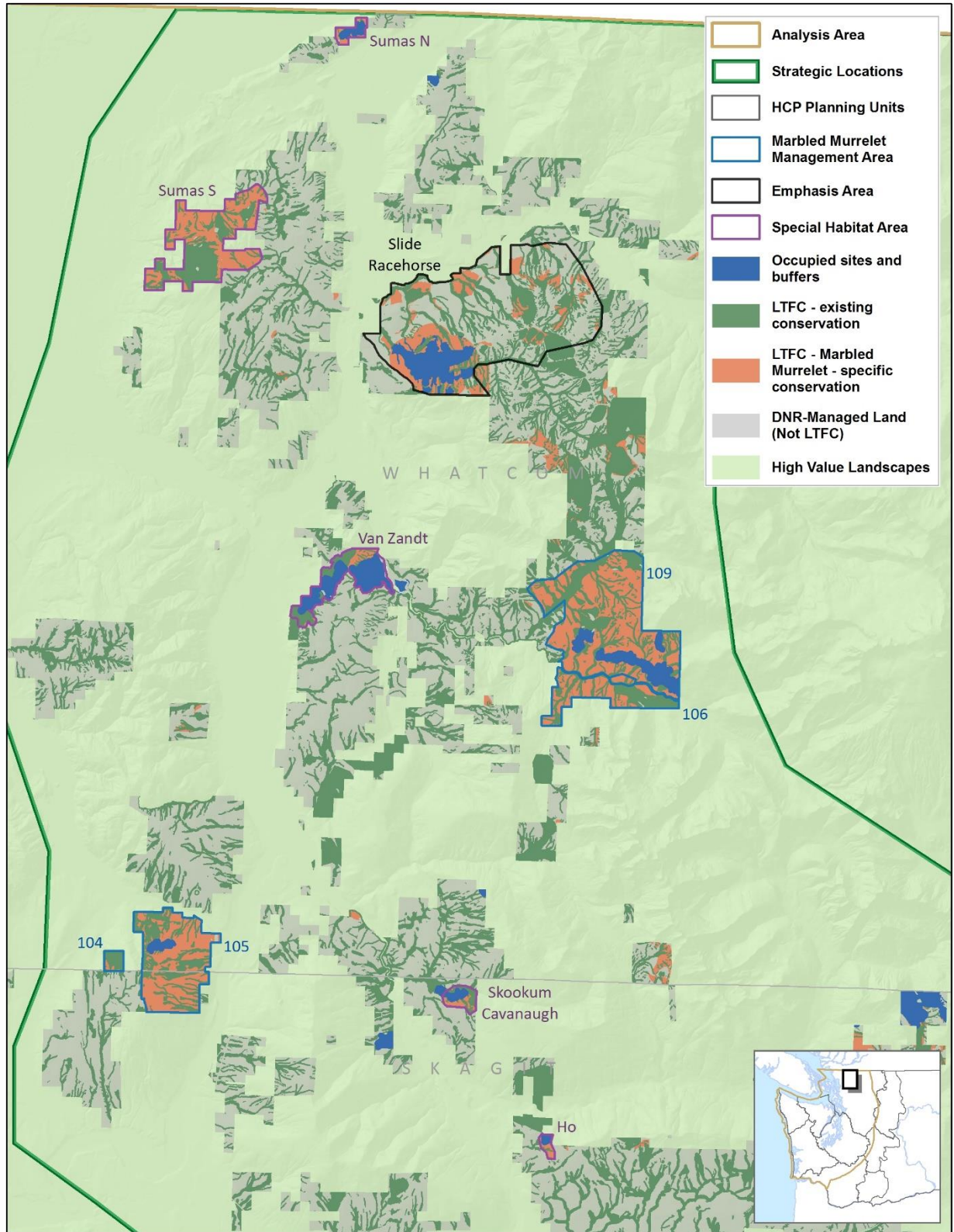
Alternative G: Emphasis Areas and Special Habitat Areas, OESF HCP Planning Unit (north) and Straits HCP Planning Unit



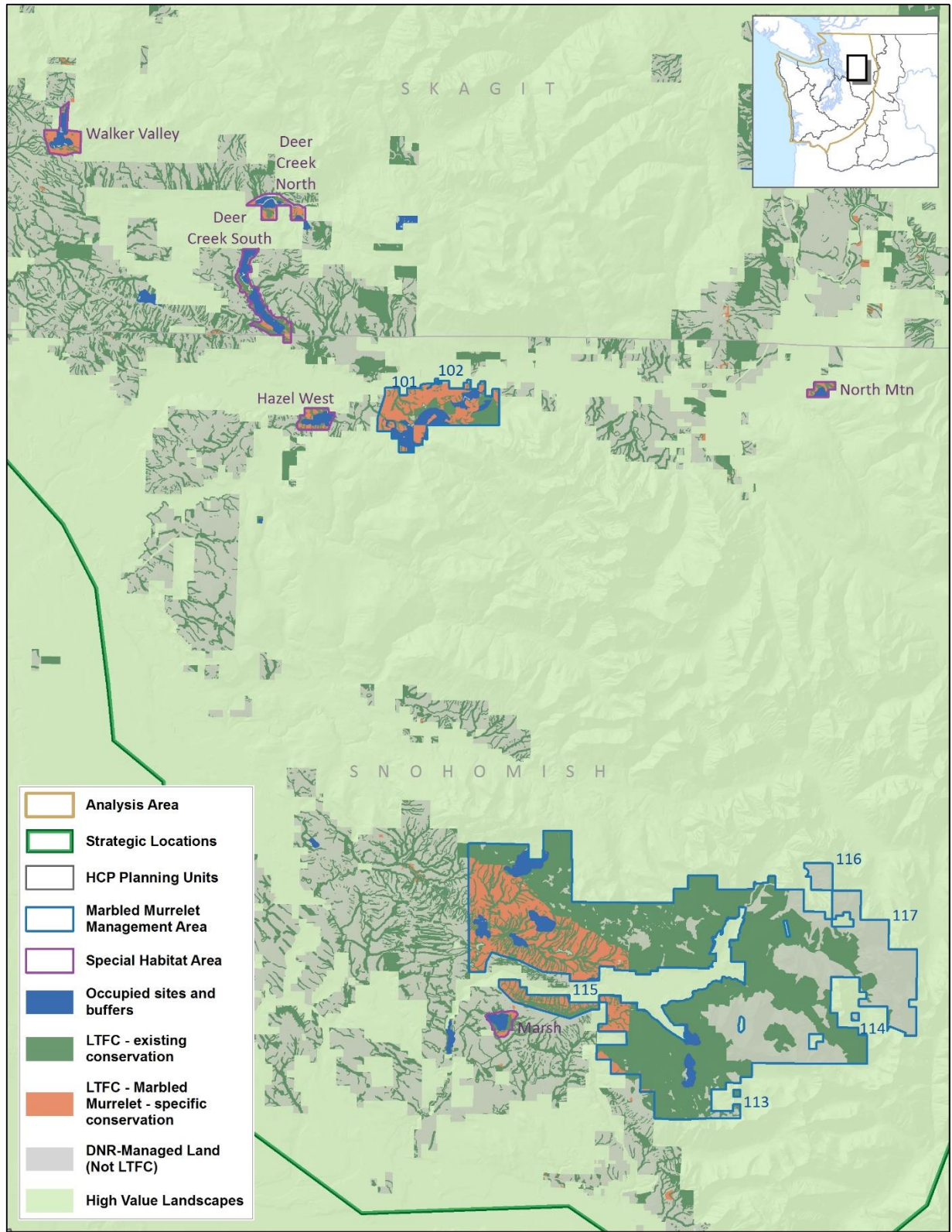
Alternative G: North Puget HCP Planning Unit



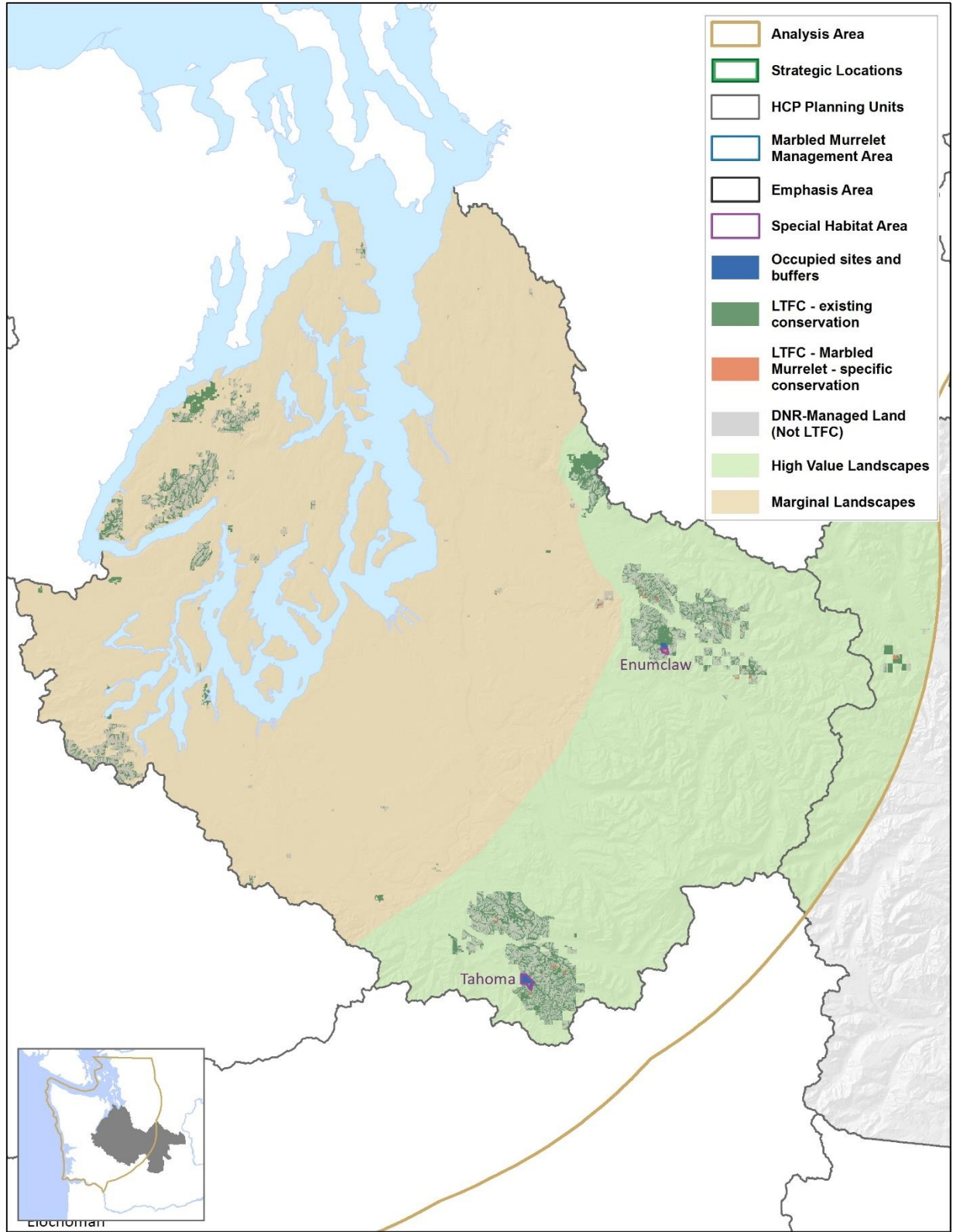
Alternative G: MMMAs, Emphasis Areas, and Special Habitat Areas, North Puget HCP Planning Unit (north)



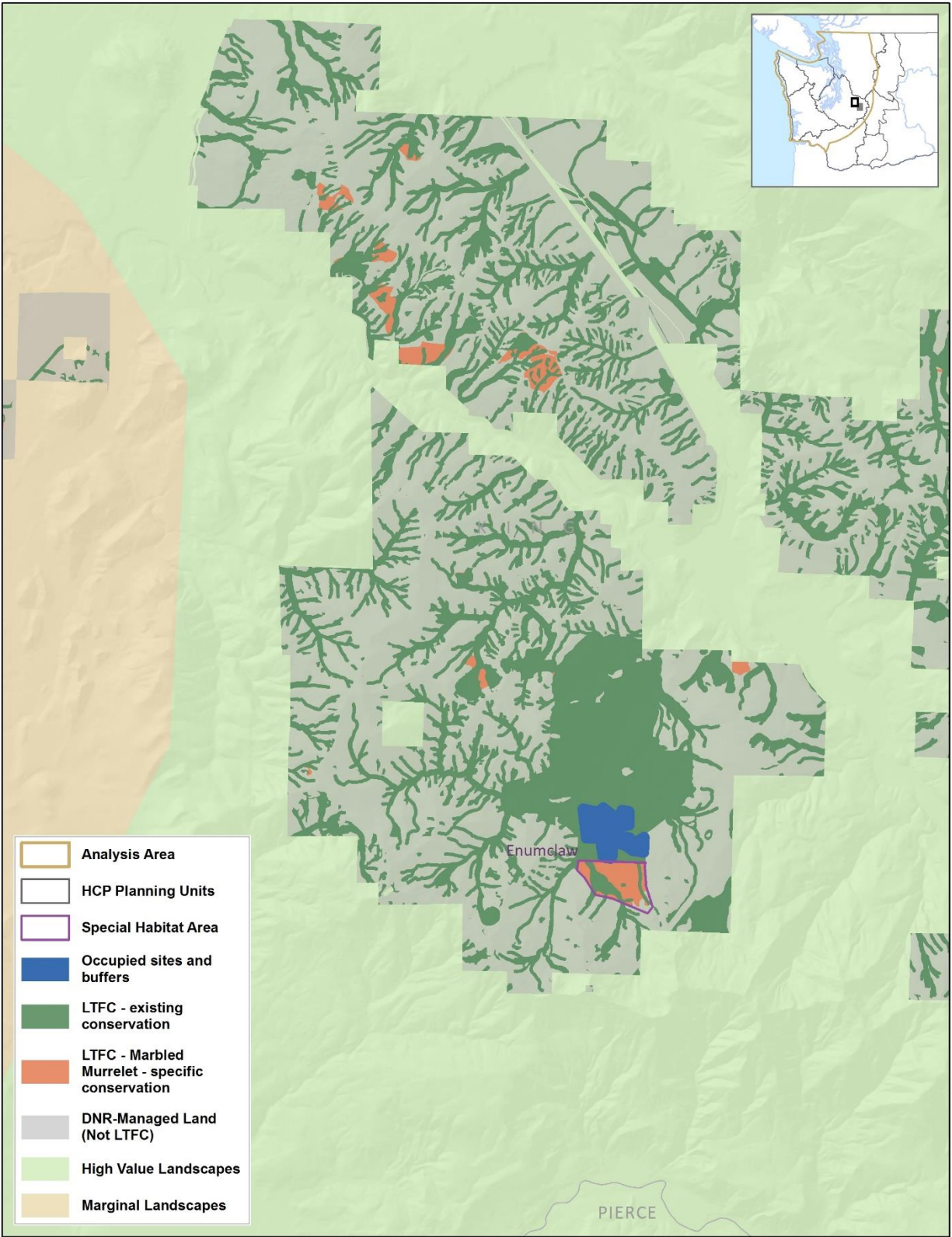
Alternative G: MMMAs and Special Habitat Areas, North Puget HCP Planning Unit (south)



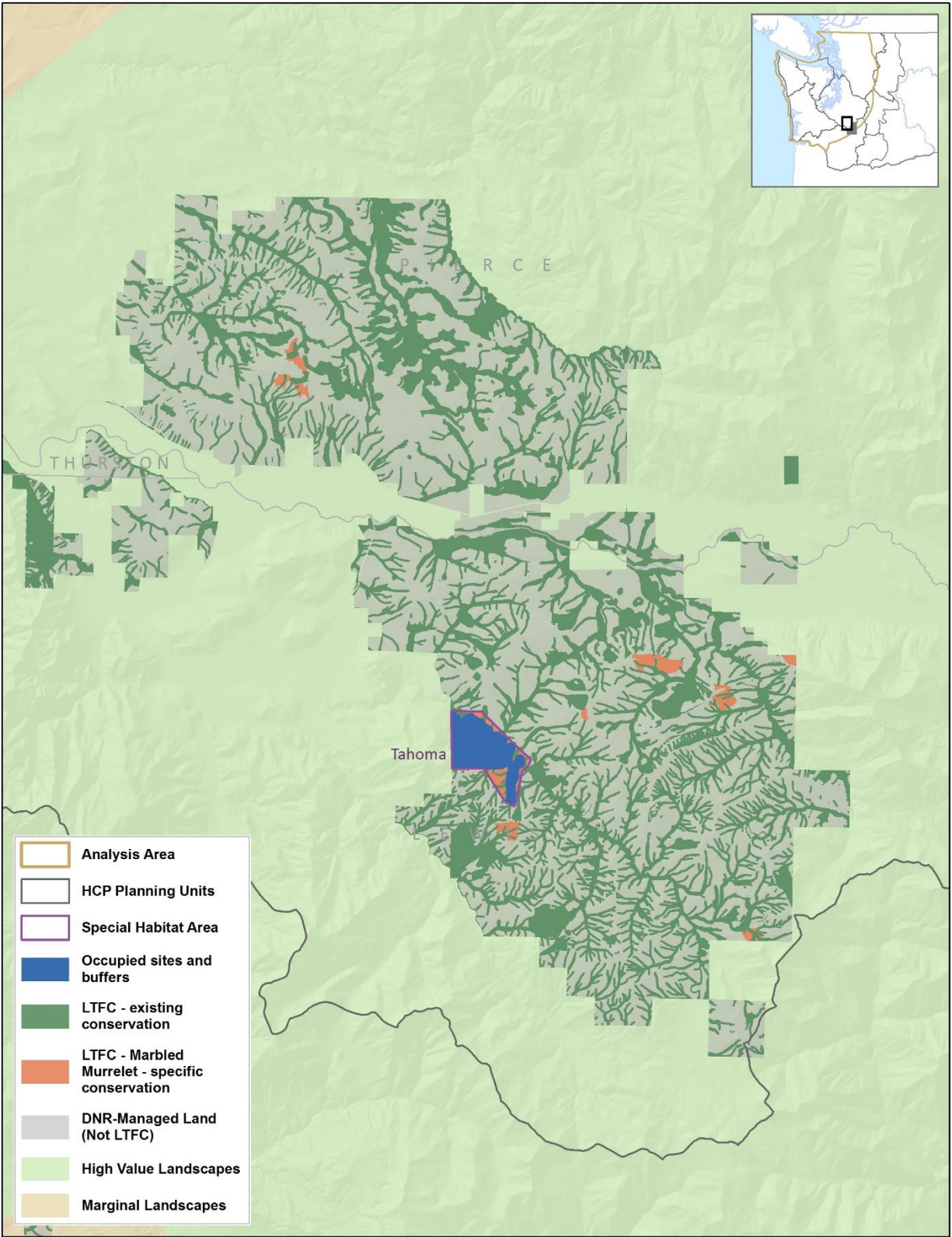
Alternative G: South Puget HCP Planning Unit (includes portion of Yakima HCP Planning Unit)



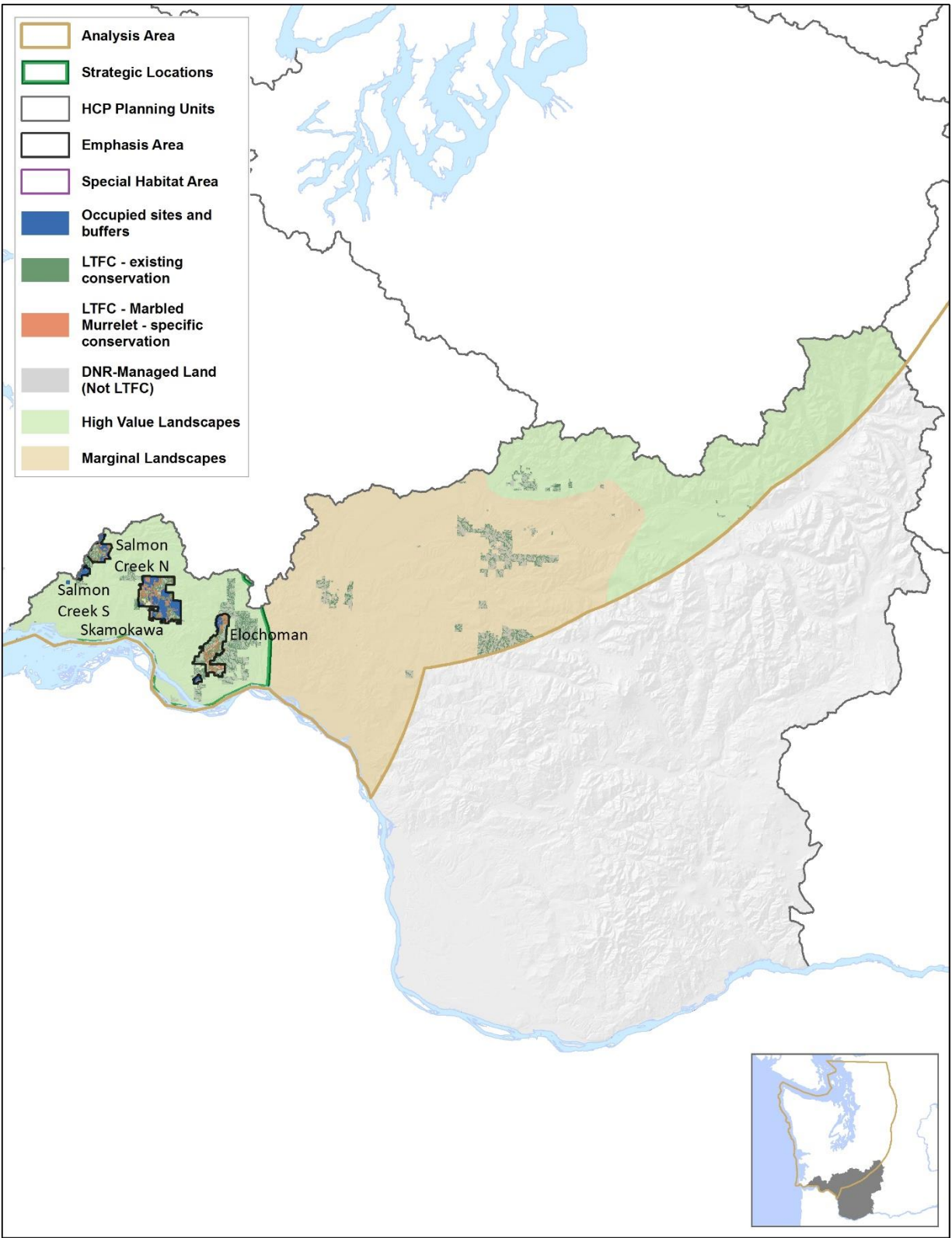
Alternative G: Special Habitat Area, South Puget HCP Planning Unit (north)



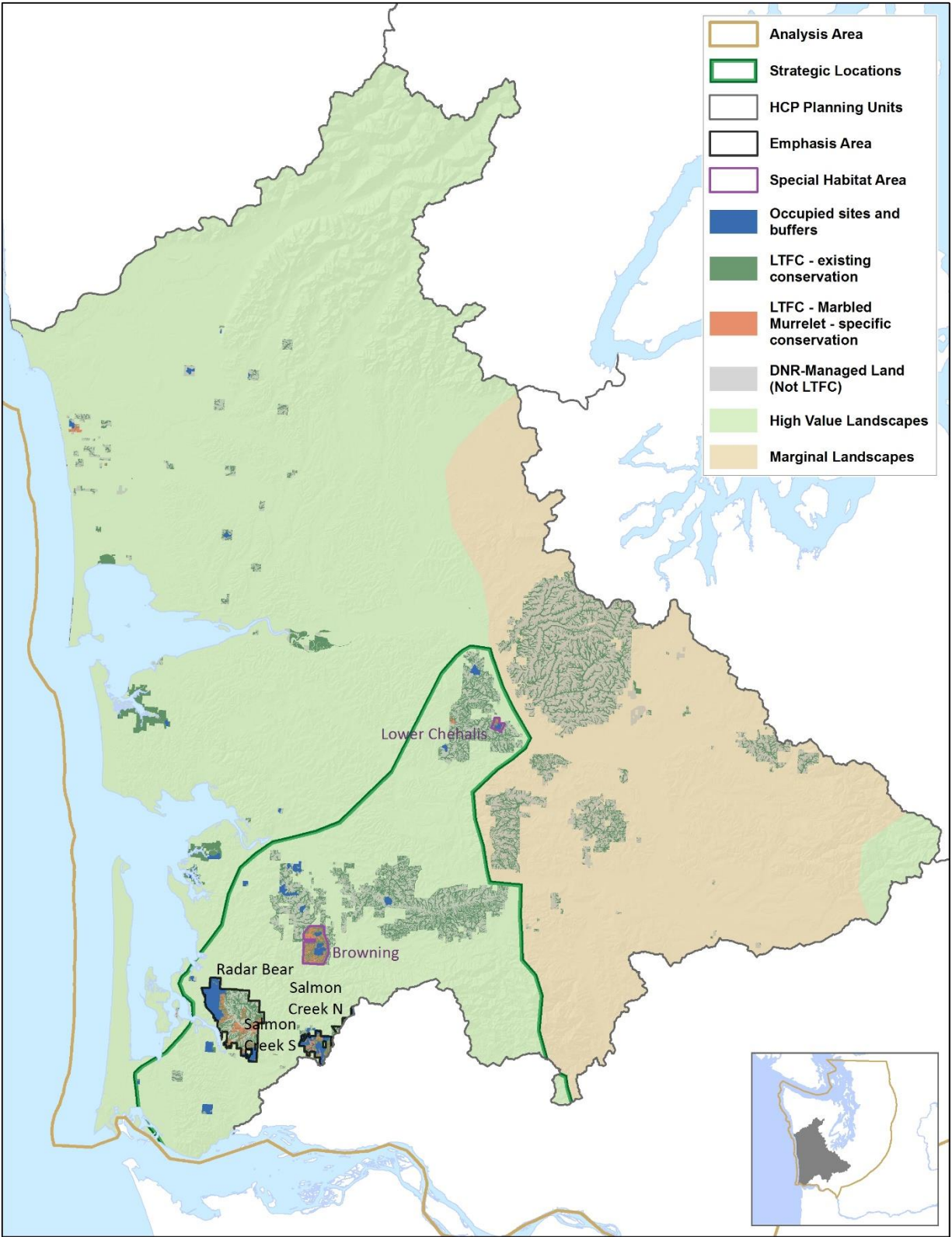
Alternative G: Special Habitat Area, South Puget HCP Planning Unit (south)



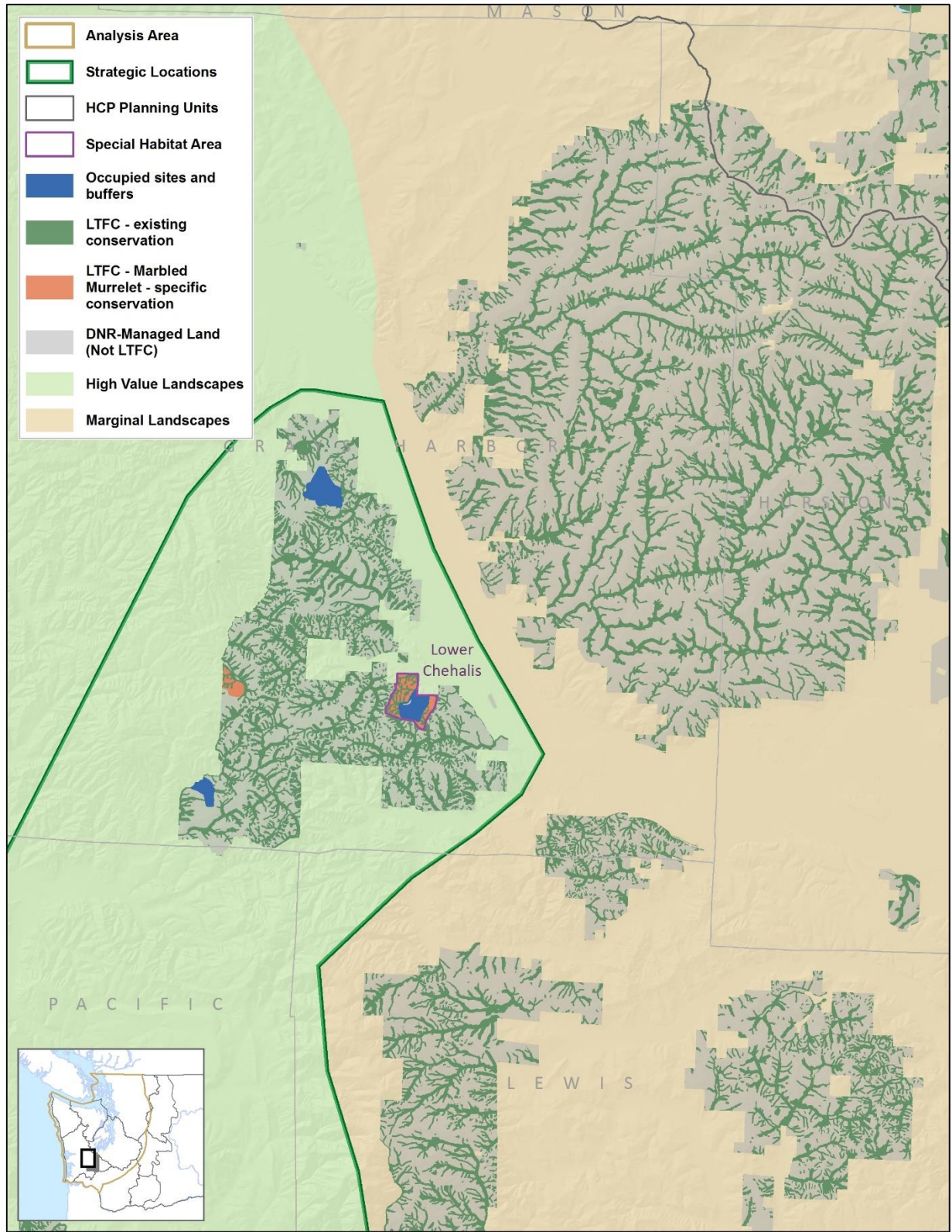
Alternative G: Columbia HCP Planning Unit



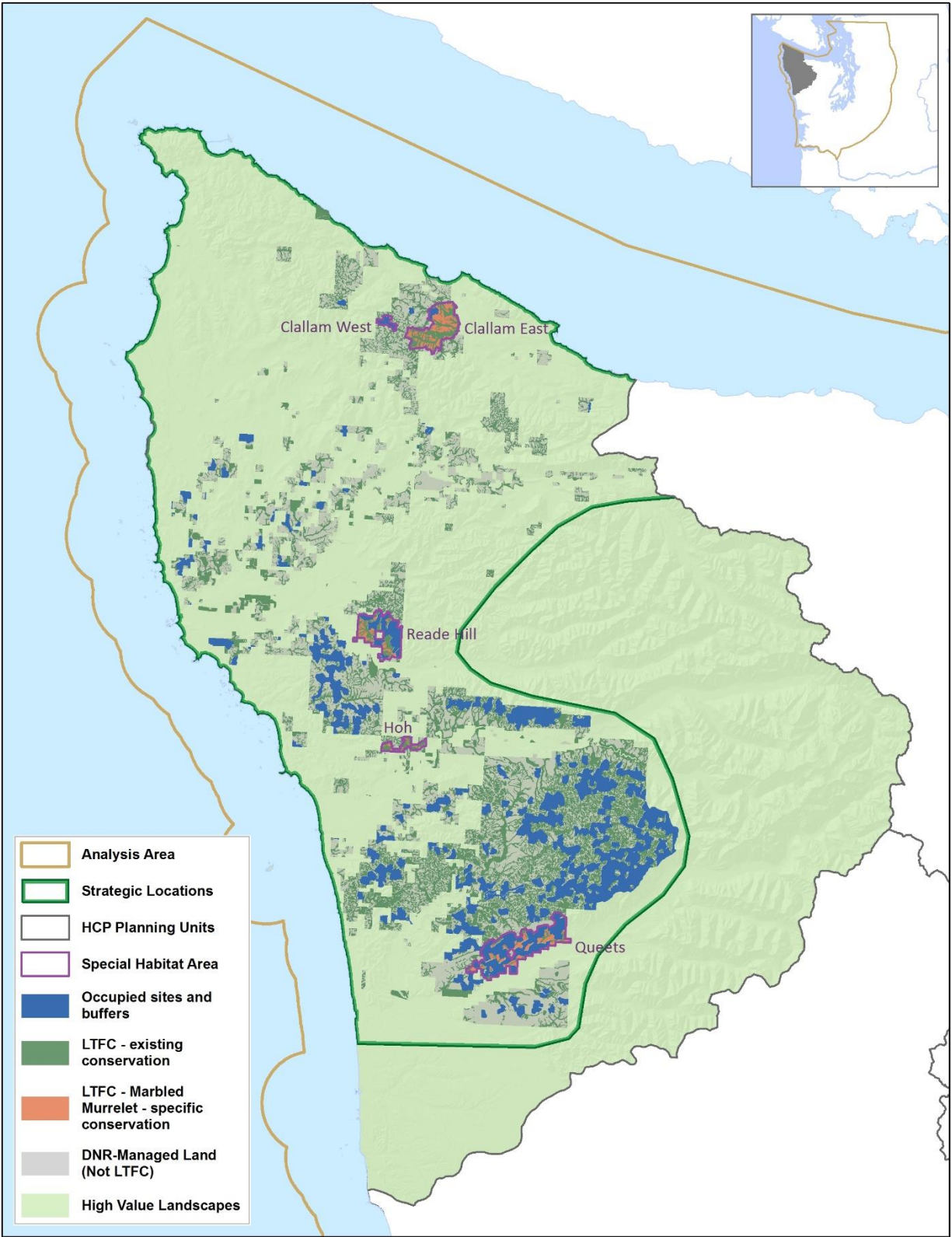
Alternative G: South Coast HCP Planning Unit



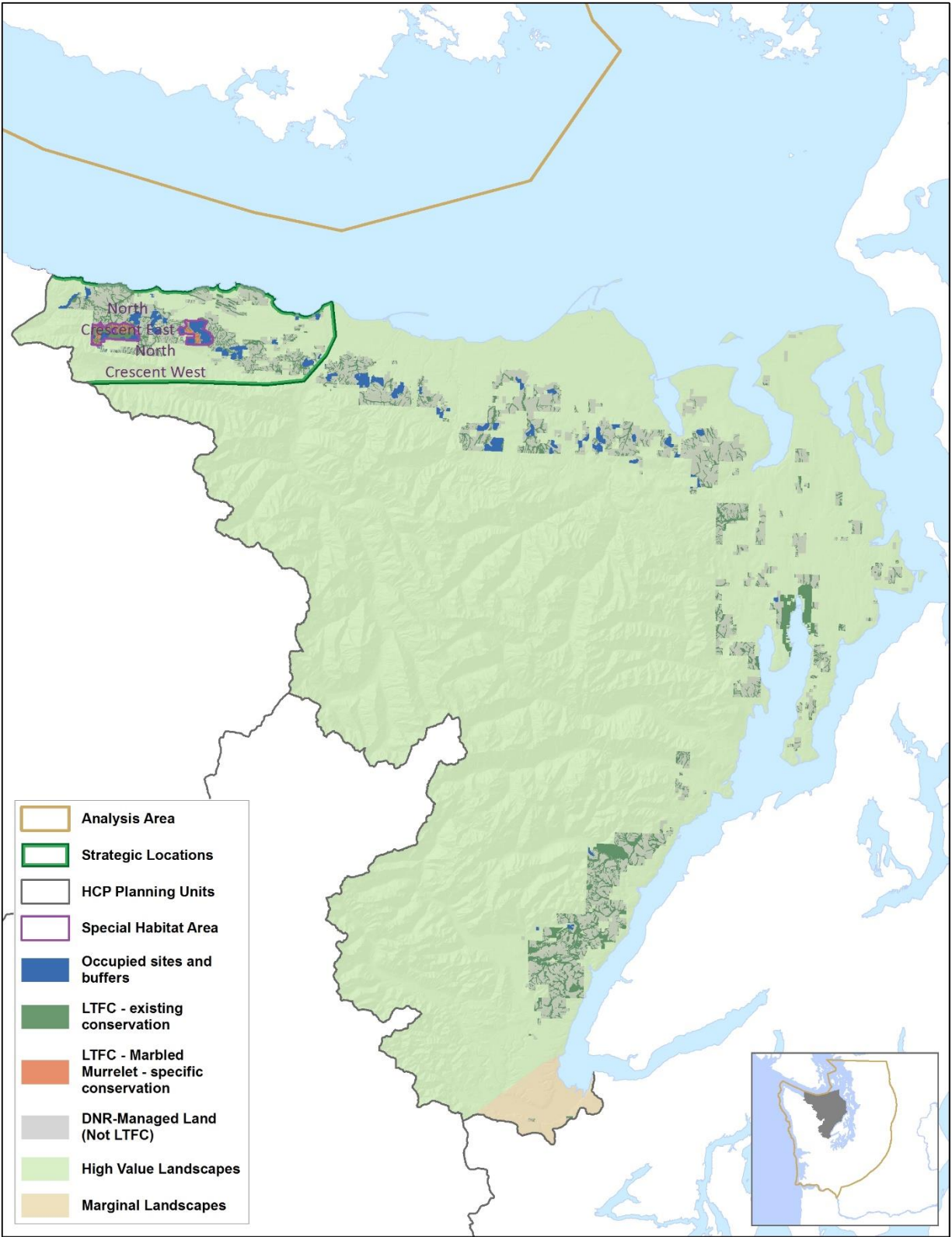
Alternative G: Special Habitat Areas, South Coast HCP Planning Unit (north)



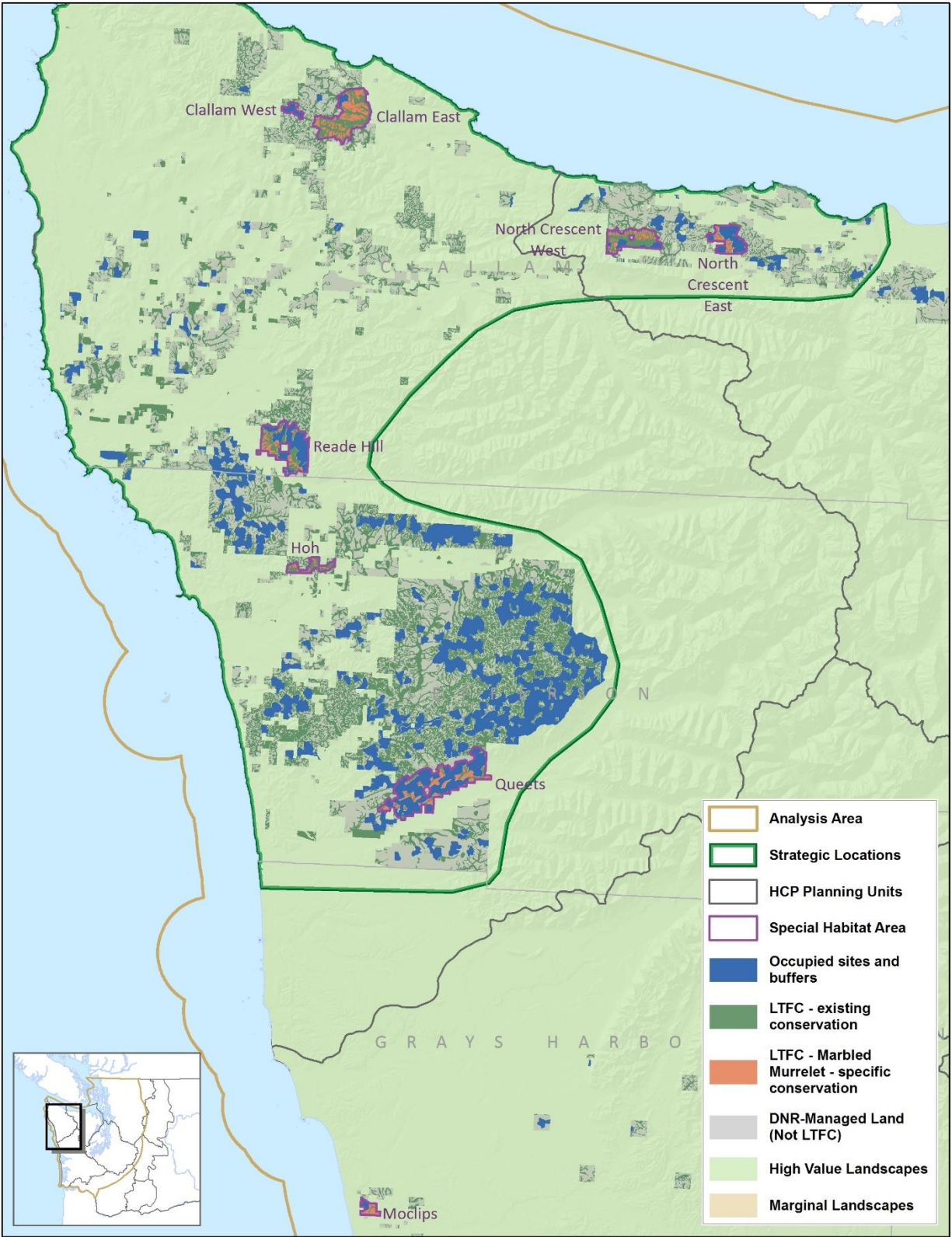
Alternative H: OESF HCP Planning Unit



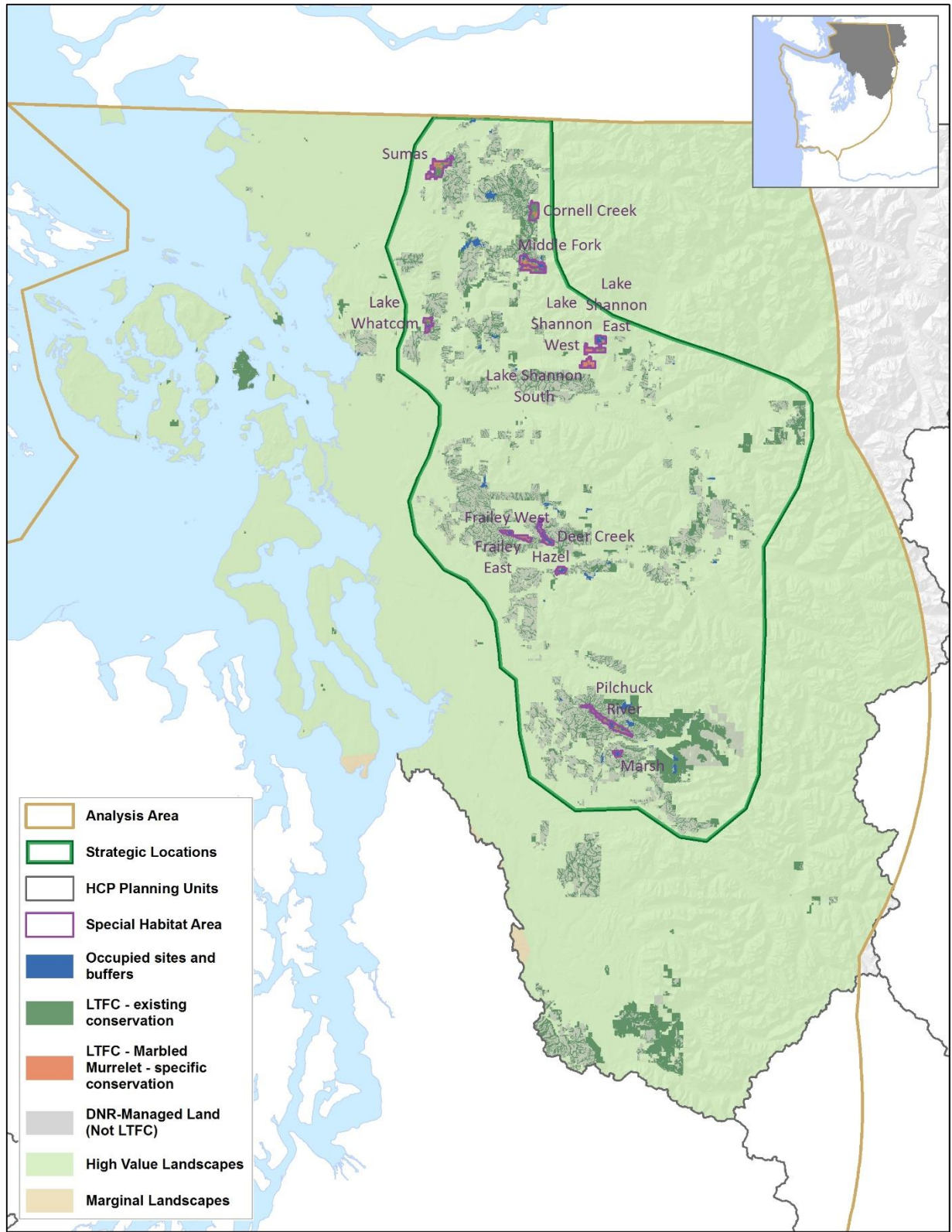
Alternative H: Straits HCP Planning Unit



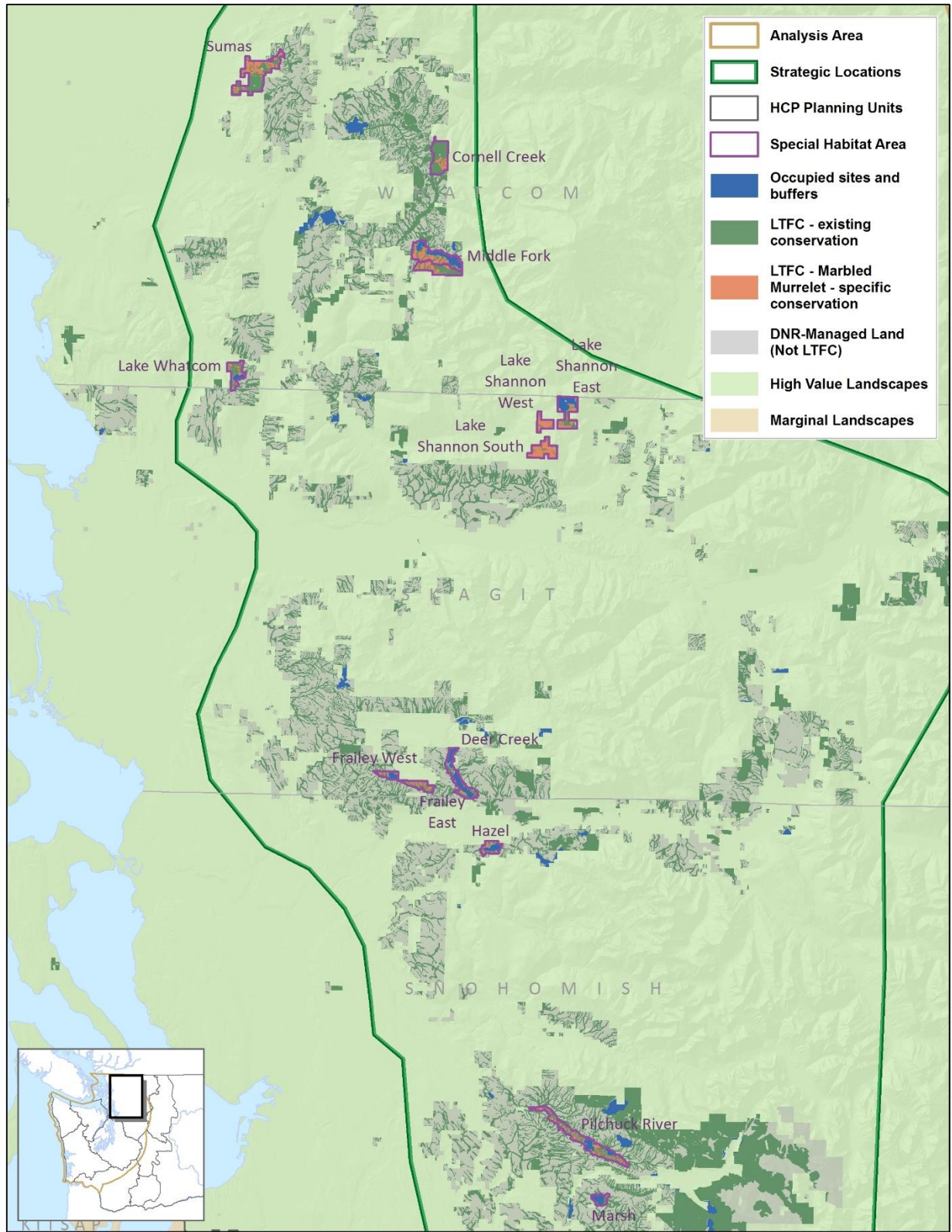
Alternative H: Special Habitat Areas, OESF HCP Planning Unit and Straits HCP Planning Unit



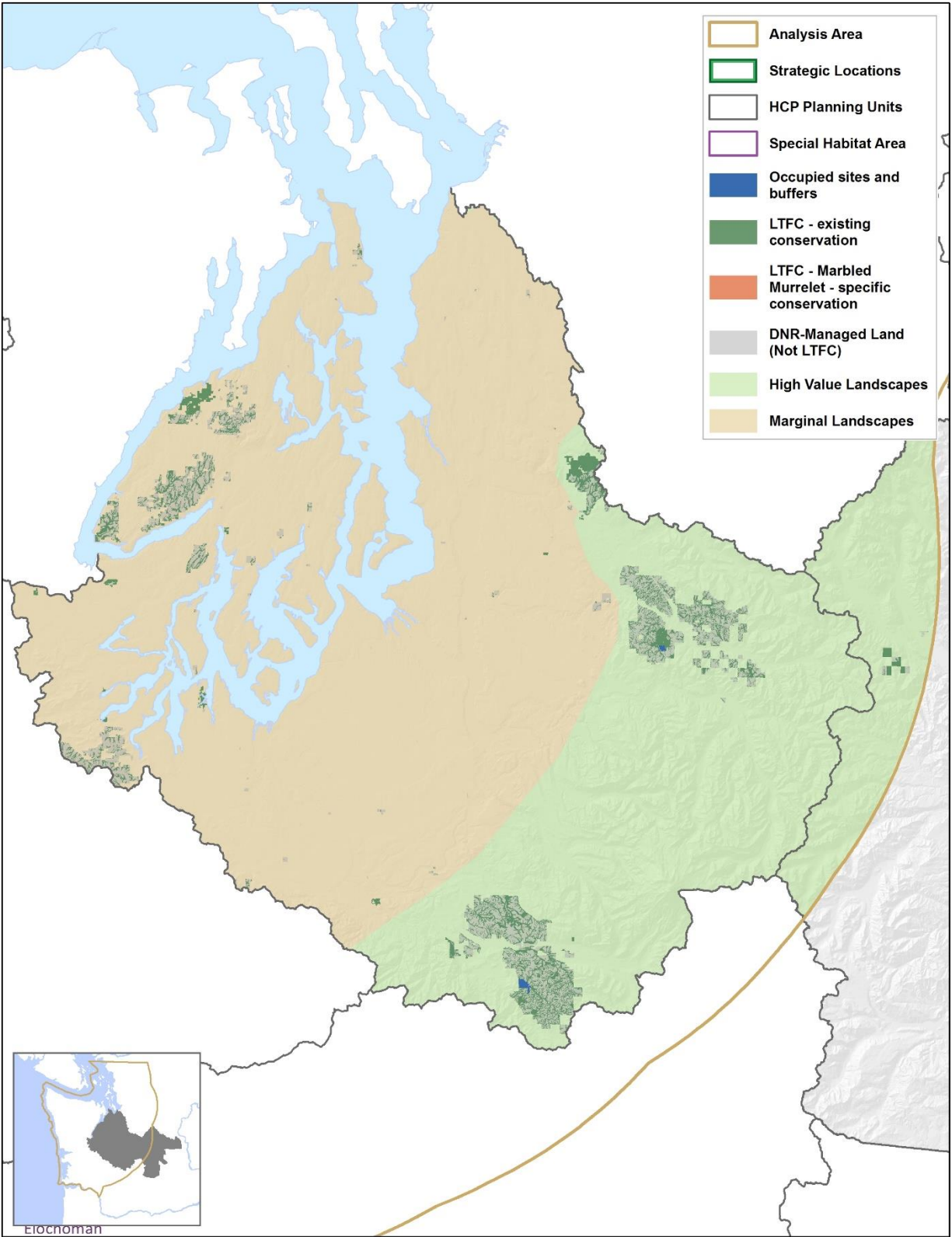
Alternative H: North Puget HCP Planning Unit



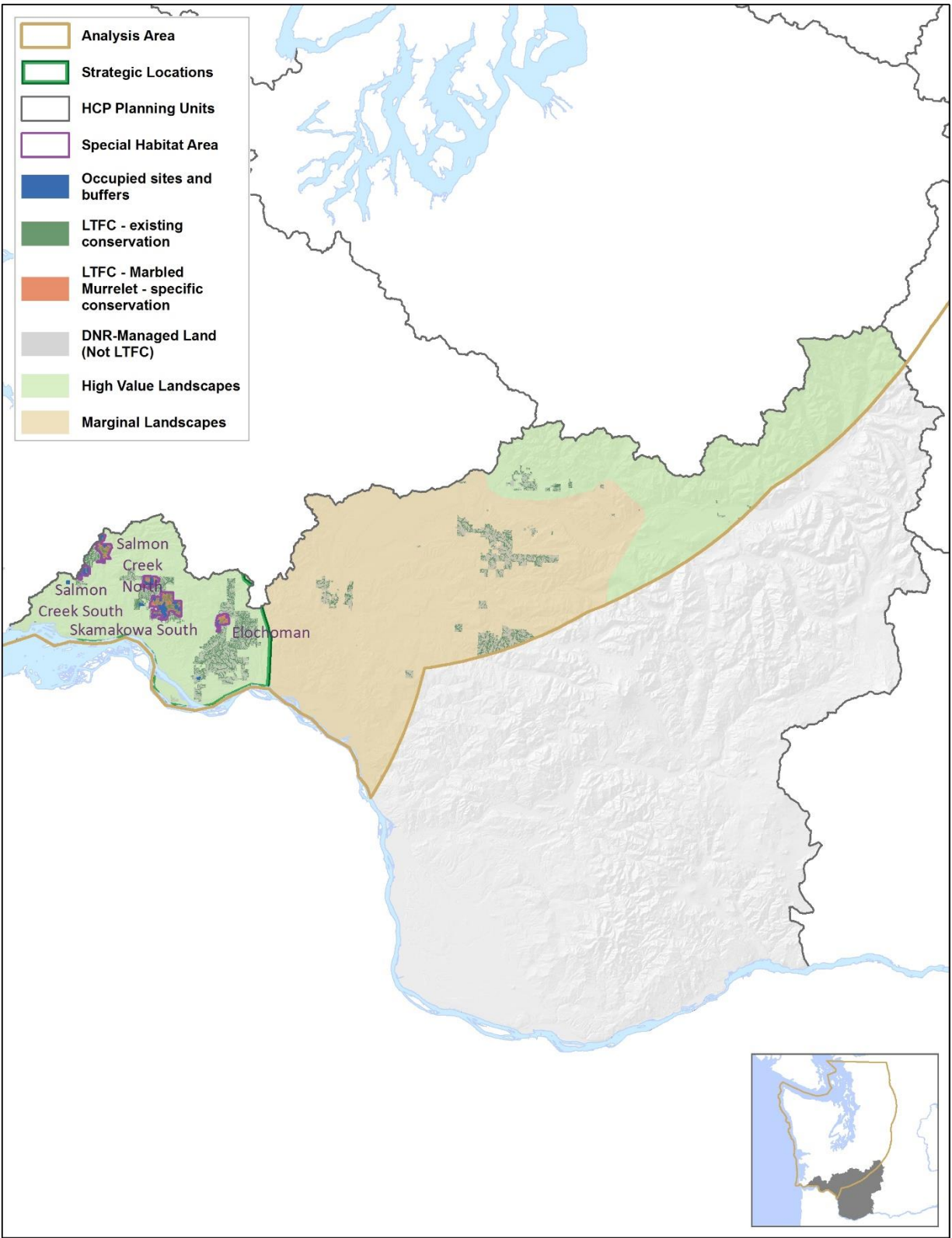
Alternative H: Special Habitat Areas, North Puget HCP Planning Unit



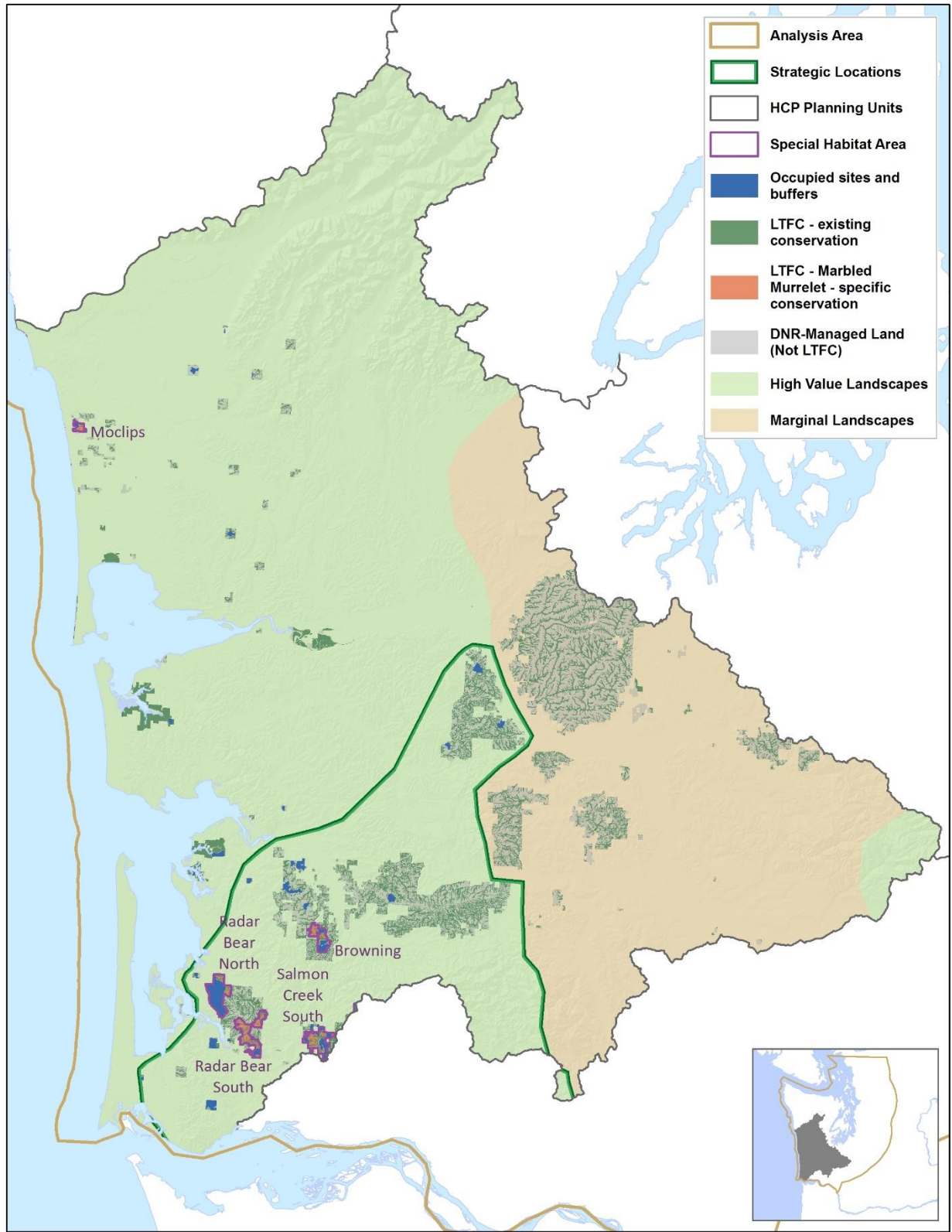
Alternative H: South Puget HCP Planning Unit (includes portion of Yakima HCP Planning Unit)



Alternative H: Columbia HCP Planning Unit



Alternative H: South Coast HCP Planning Unit



Alternative H: Special Habitat Areas, Columbia HCP Planning Unit and South Coast HCP Planning Unit

